

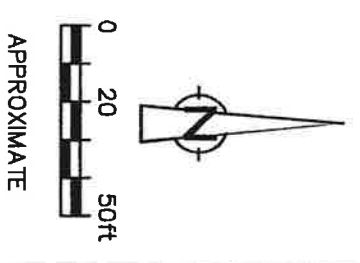
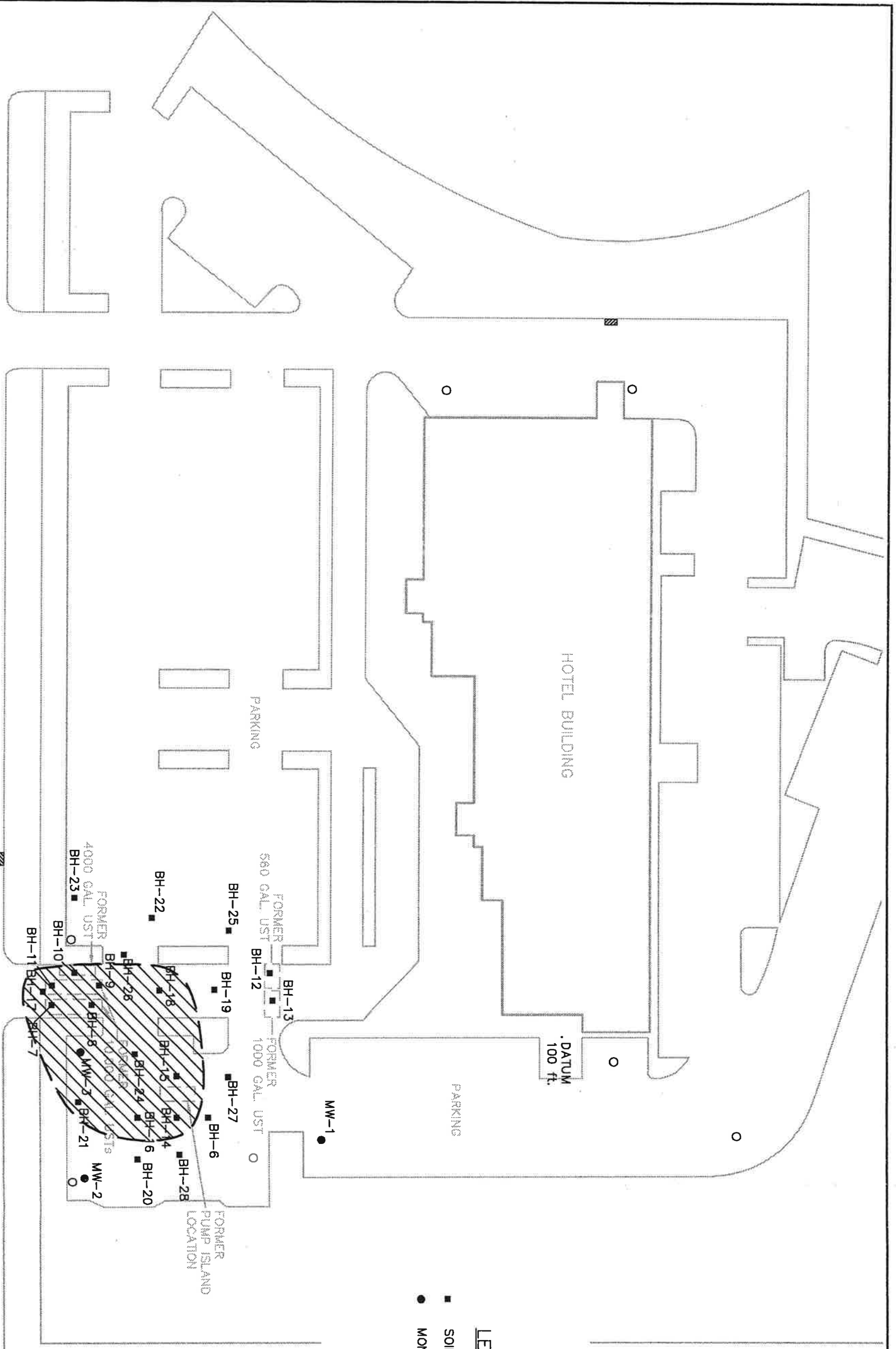
**LEGEND**  
 \* SOIL BORING LOCATION  
 ● MONITORING WELL LOCATION

figure 2

**FORMER USTs AND  
 PUMP ISLANDS  
 I-94 HOLIDAY INN  
 St. Paul, Minnesota**

BASE MAP SOURCE: AARON & WRIGHT

**CRA**



- LEGEND**
- SOIL BORING LOCATION
  - MONITORING WELL LOCATION

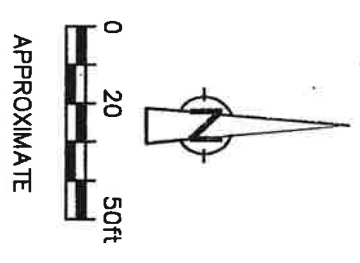
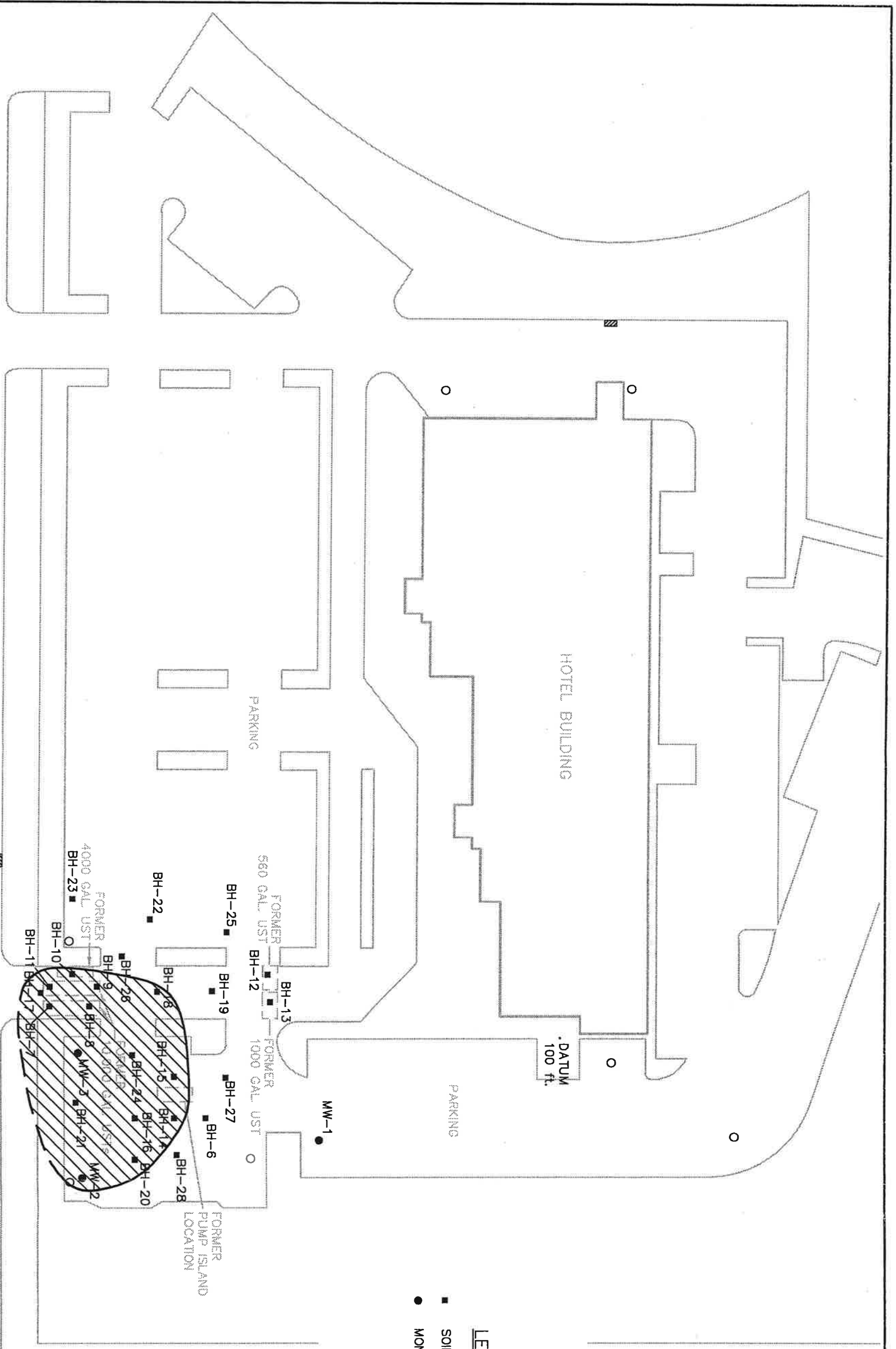
**HORIZONTAL EXTENT OF SOIL CONTAMINATION 1-94 HOLIDAY INN St. Paul, Minnesota**

**figure 2a**

BASE MAP SOURCE: AARON & WRIGHT

**CRA**

13311-00(CARL004)GN-SP01 4 JUN 30/2000

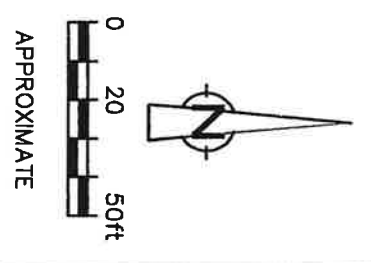


- LEGEND**
- SOIL BORING LOCATION
  - MONITORING WELL LOCATION

**figure 2b**  
**HORIZONTAL EXTENT OF**  
**GROUNDWATER CONTAMINATION**  
**1-94 HOLIDAY INN**  
**St. Paul, Minnesota**

BASE MAP SOURCE: AARON & WRIGHT

**CRA**



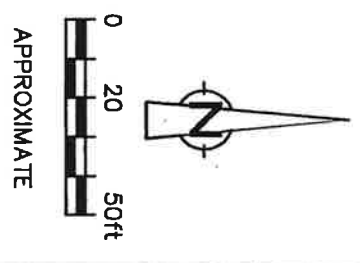
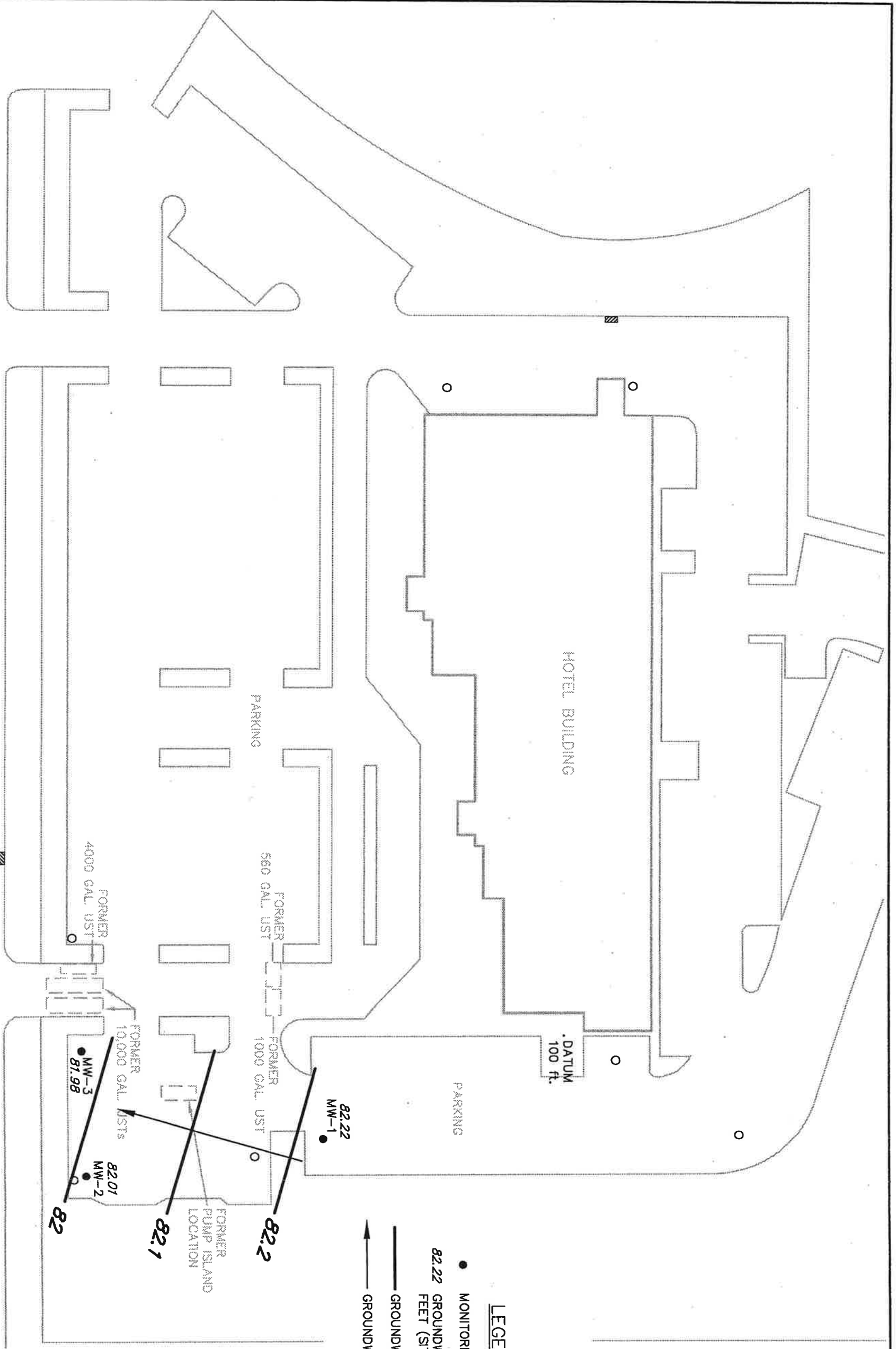
- LEGEND**
- SOIL BORING LOCATION
  - MONITORING WELL LOCATION
  - LOCATION OF CROSS SECTIONS

figure 2c

LOCATION OF CROSS SECTIONS  
 1-94 HOLIDAY INN  
 St. Paul, Minnesota

BASE MAP SOURCE: AARON & WRIGHT

CRA



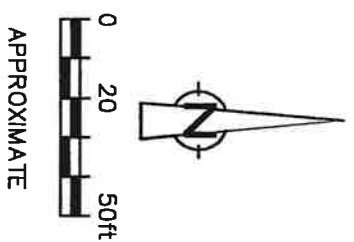
- LEGEND**
- MONITORING WELL LOCATION
  - 82.22 GROUNDWATER ELEVATION IN FEET (SITE SPECIFIC DATUM)
  - GROUNDWATER CONTOUR
  - GROUNDWATER FLOW DIRECTION

figure 3  
**GROUNDWATER CONTOURS**  
 (3/7/00)

**1-94 HOLIDAY INN**  
*St. Paul, Minnesota*

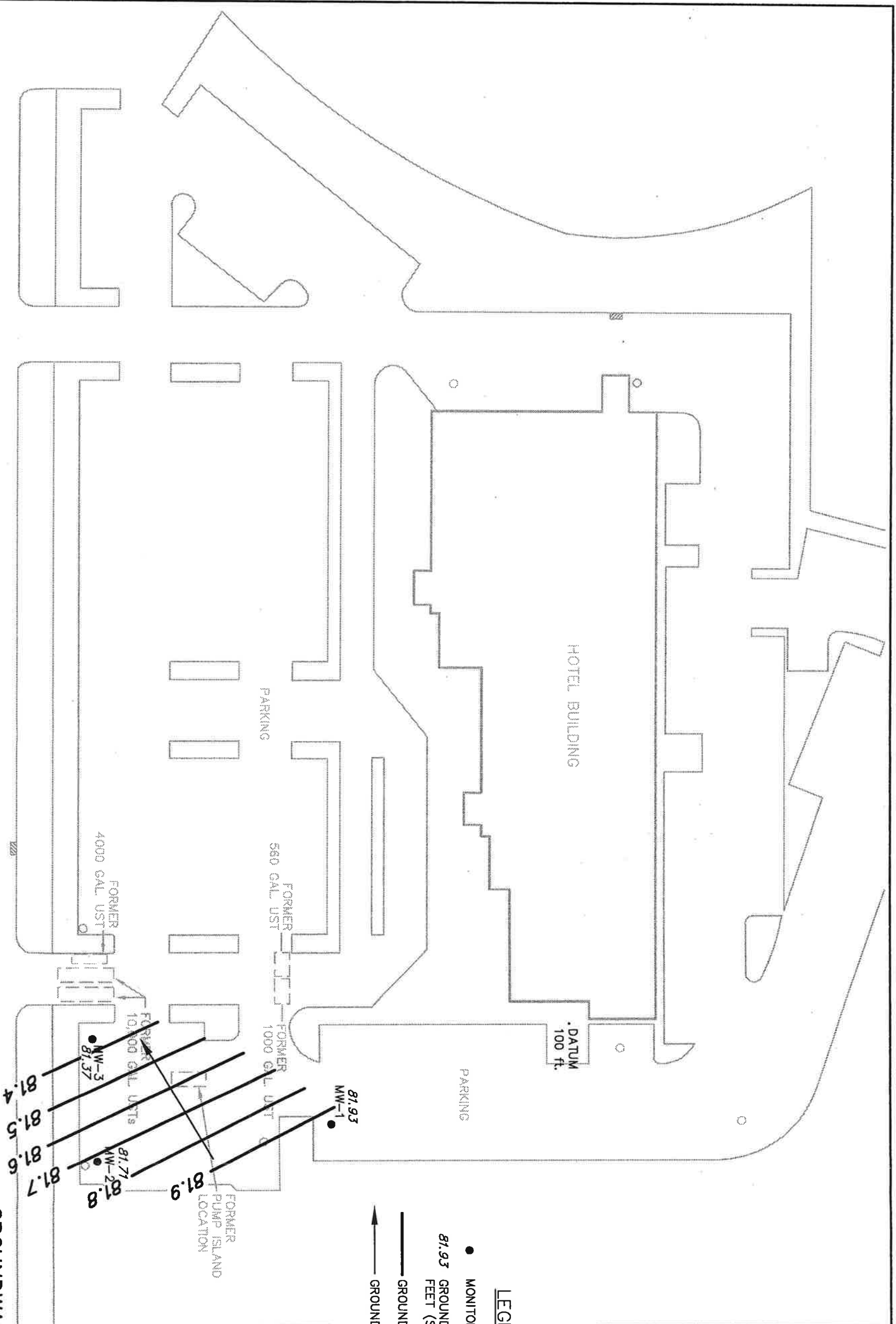
BASE MAP SOURCE: AARON & WRIGHT

**CRA**



**LEGEND**

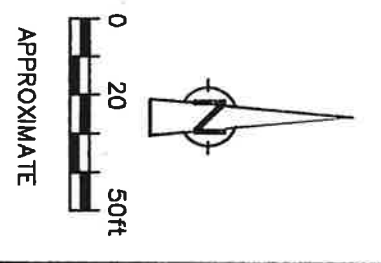
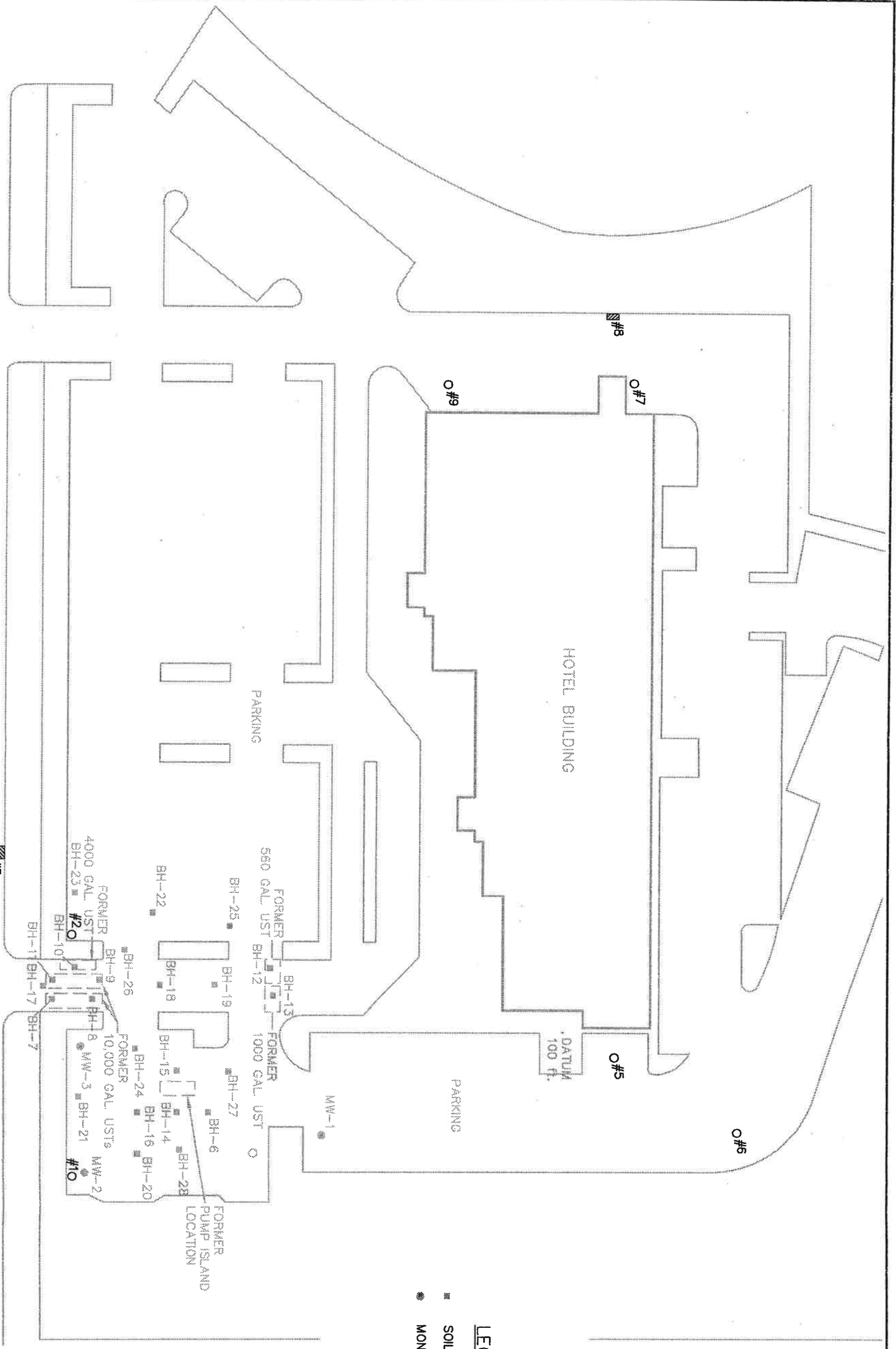
- MONITORING WELL LOCATION
- 81.93 GROUNDWATER ELEVATION IN FEET (SITE SPECIFIC DATUM)
- GROUNDWATER CONTOUR
- GROUNDWATER FLOW DIRECTION



**figure 3a**  
**GROUNDWATER CONTOURS**  
 (6/1/00)  
 I-94 HOLIDAY INN  
 St. Paul, Minnesota

BASE MAP SOURCE: AARON & WRIGHT

**CRA**



**LEGEND**

- SOIL BORING LOCATION
- MONITORING WELL LOCATION

**figure 5**

**VAPOR RISK ASSESSMENT**  
 1-94 HOLIDAY INN  
 St. Paul, Minnesota

BASE MAP SOURCE: AARON & WRIGHT

**CRA**