

*Regulatory Reports*

*Appendix C*



# The EDR-Radius Map™ Report

**Penn/494 Redevelopment  
494 and Penn  
Richfield, MN 55423**

**Inquiry Number: 0471144.1r**

**March 08, 2000**

***The Source  
For Environmental  
Risk Management  
Data***

3530 Post Road  
Southport, Connecticut 06490

**Nationwide Customer Service**

Telephone: 1-800-352-0050  
Fax: 1-800-231-6802  
Internet: [www.edrnet.com](http://www.edrnet.com)

# TABLE OF CONTENTS

<u>SECTION</u>	<u>PAGE</u>
Executive Summary.....	ES1
Topographic Map.....	2
GeoCheck Summary - Not Requested	
Overview Map.....	3
Detail Map.....	4
Map Summary - All Sites.....	5
Map Findings.....	7
Orphan Summary.....	101

## APPENDICES

GeoCheck Version 2.1 - Not Requested	
Government Records Searched / Data Currency Tracking Addendum.....	A1

*Thank you for your business.*  
Please contact EDR at 1-800-352-0050  
with any questions or comments.

### Disclaimer and Other Information

This Report contains information obtained from a variety of public and other sources and Environmental Data Resources, Inc. (EDR) makes no representation or warranty regarding the accuracy, reliability, quality, suitability, or completeness of said information or the information contained in this report. The customer shall assume full responsibility for the use of this report.

NO WARRANTY OF MERCHANTABILITY OR OF FITNESS FOR A PARTICULAR PURPOSE, EXPRESSED OR IMPLIED, SHALL APPLY AND EDR SPECIFICALLY DISCLAIMS THE MAKING OF SUCH WARRANTIES. IN NO EVENT SHALL EDR BE LIABLE TO ANYONE FOR SPECIAL, INCIDENTAL, CONSEQUENTIAL OR EXEMPLARY DAMAGES. COPYRIGHT (C) 1998 BY ENVIRONMENTAL DATA RESOURCES, INC. ALL RIGHTS RESERVED.

Unless otherwise indicated, all trademarks used herein are the property of Environmental Data Resources, Inc. or its affiliates.

## EXECUTIVE SUMMARY

A search of available environmental records was conducted by Environmental Data Resources, Inc. (EDR). The report meets the government records search requirements of ASTM Standard Practice for Environmental Site Assessments, E 1527-97. Search distances are per ASTM standard or custom distances requested by the user.

### TARGET PROPERTY ADDRESS

494 AND PENN  
RICHFIELD, MN 55423

### TARGET PROPERTY COORDINATES

Latitude (North): 44.864800 - 44° 51' 53.3"  
Longitude (West): 93.305100 - 93° 18' 18.4"  
Universal Transverse Mercator: Zone 15  
UTM X (Meters): 475896.2  
UTM Y (Meters): 4967760.0

### USGS TOPOGRAPHIC MAP ASSOCIATED WITH TARGET PROPERTY

Target Property: 2444093-G3 BLOOMINGTON, MN  
Source: USGS 7.5 min quad index

### TARGET PROPERTY SEARCH RESULTS

The target property was not listed in any of the databases searched by EDR.

### SURROUNDING SITES: DATABASES WITH NO MAPPED SITES

No mapped sites were found in EDR's search of available ( "reasonably ascertainable ") government records either on the target property or within the ASTM E 1527-97 search radius around the target property for the following Databases:

### FEDERAL ASTM STANDARD

NPL:..... National Priority List  
Delisted NPL:..... NPL Deletions  
CERCLIS:..... Comprehensive Environmental Response, Compensation, and Liability Information System  
CERC-NFRAP:..... Comprehensive Environmental Response, Compensation, and Liability Information System  
CORRACTS:..... Corrective Action Report  
RCRIS-TSD:..... Resource Conservation and Recovery Information System  
ERNS:..... Emergency Response Notification System

### STATE ASTM STANDARD

SHWS:..... State Haz. Waste  
SWF/LF:..... Permitted Solid Waste Disposal Facilities

### FEDERAL ASTM SUPPLEMENTAL

CONSENT:..... Superfund (CERCLA) Consent Decrees  
ROD:..... ROD  
FINDS:..... Facility Index System/Facility Identification Initiative Program Summary Report  
HMIRS:..... Hazardous Materials Information Reporting System  
MLTS:..... Material Licensing Tracking System

## EXECUTIVE SUMMARY

**MINES:**..... Mines Master Index File  
**NPL Lien:**..... NPL Liens  
**PADS:**..... PCB Activity Database System  
**RAATS:**..... RCRA Administrative Action Tracking System  
**TRIS:**..... Toxic Chemical Release Inventory System  
**TSCA:**..... Toxic Substances Control Act

### STATE OR LOCAL ASTM SUPPLEMENTAL

**AST:**..... Aboveground Storage Tanks  
**MN Spills:**..... MN Spills  
**MN HWS Permit:**..... MN HWS Permit  
**MN Del. SHWS:**..... MN Deleted SHWS  
**MN LCP:**..... Closed Landfills Priority List  
**MN LS:**..... MN LS  
**MN VIC:**..... Voluntary Investigation and Cleanup Program  
**MN Enf. Log:**..... MN Enforcement Log  
**BULK:**..... Bulk Facilities Database  
**MN AGSPILLS:**..... MN AGSPILLS

### EDR PROPRIETARY DATABASES

**Coal Gas:**..... Former Manufactured gas (Coal Gas) Sites.

### SURROUNDING SITES: DATABASES WITH MAPPED SITES

Unmapped (orphan) sites are not considered in the foregoing analysis.

Elevations have been determined from the USGS 1 degree Digital Elevation Model and should be evaluated on a relative (not an absolute) basis. Relative elevation information between sites of close proximity should be field verified. EDR's definition of a site with an elevation equal to the target property includes a tolerance of +/- 10 feet. Sites with an elevation equal to or higher than the target property have been differentiated below from sites with an elevation lower than the target property (by more than 10 feet). Page numbers and map identification numbers refer to the EDR Radius Map report where detailed data on individual sites can be reviewed.

Sites listed in *bold italics* are in multiple databases.

### FEDERAL ASTM STANDARD

**RCRIS:** The Resource Conservation and Recovery Act database includes selected information on sites that generate, store, treat, or dispose of hazardous waste as defined by the Act. The source of this database is the U.S. EPA.

A review of the RCRIS-LQG list, as provided by EDR, and dated 09/01/1999 has revealed that there are 3 RCRIS-LQG sites within approximately 0.75 miles of the target property.

<u>Equal/Higher Elevation</u>	<u>Address</u>	<u>Dist / Dir</u>	<u>Map ID</u>	<u>Page</u>
<b><i>BARREL FINISH INC</i></b>	<b><i>7630 KNOX AVE SO</i></b>	<b><i>1/8 - 1/4 E</i></b>	<b><i>D8</i></b>	<b><i>10</i></b>
<b><i>HAROLD CHEVROLET INC</i></b>	<b><i>1601 SOUTHTOWN DR</i></b>	<b><i>1/4 - 1/2 SE</i></b>	<b><i>36</i></b>	<b><i>40</i></b>
<b><i>FREEWAY PROPERTIES INC</i></b>	<b><i>1201 CLOVER DR S</i></b>	<b><i>1/2 - 1 ESE</i></b>	<b><i>P50</i></b>	<b><i>64</i></b>

## EXECUTIVE SUMMARY

**RCRIS:** The Resource Conservation and Recovery Act database includes selected information on sites that generate, store, treat, or dispose of hazardous waste as defined by the Act. The source of this database is the U.S. EPA.

A review of the RCRIS-SQG list, as provided by EDR, and dated 09/01/1999 has revealed that there are 29 RCRIS-SQG sites within approximately 0.75 miles of the target property.

<u>Equal/Higher Elevation</u>	<u>Address</u>	<u>Dist / Dir</u>	<u>Map ID</u>	<u>Page</u>
REPRO PRINTING INC	7701 MORGAN AVE	0 - 1/8 SE	1	7
PIONEER PLASTICS INC	7635 LOGAN AVE S	0 - 1/8 ENE	A2	7
<del>DONNELLY CLEANERS INC</del>	7748 MORGAN S	1/8 - 1/4 SSE	B3	7
LEASEBACK PROPERTIES	7645 LOGAN AVE S	1/8 - 1/4 NE	A4	8
ABRA AUTO BODY AND GLASS	7725 MORGAN AVE S	1/8 - 1/4 SSE	B5	8
WALSER IMPORTS	2000 W 78TH ST	1/8 - 1/4 S	G20	22
WALSER BUICK INC	2100 W 78TH ST	1/8 - 1/4 SSW	H21	25
MCCARTHY'S WALLY OLDSMOBILE	1900 W 78TH ST	1/8 - 1/4 SSE	I22	25
UNIVERSAL OUTDOOR INC	1700 W 78TH ST	1/8 - 1/4 SSE	J24	28
FARMERS HOME GROUP	1550 E 78TH ST	1/8 - 1/4 SE	J26	32
GOODYEAR AUTO SERVICE CTR	2115 W 78TH ST	1/8 - 1/4 SSW	H29	33
MONTGOMERY WARD NO 1190	7831 S TOWN CTR	1/4 - 1/2 SSE	31	35
WHITE WAY CLEANERS AND LAUNDRY	7925 SOUTHTOWN CTR	1/4 - 1/2 S	K34	39
PROEX ONE HOUR PHOTO	7939 SOUTHTOWN CENTER	1/4 - 1/2 S	K35	40
BLOOMINGTON CHRYSLER PLYMOUTH	8000 PENN AVE SOUTH	1/4 - 1/2 SSW	N43	55
FREEWAY DODGE INC	8011 PENN AVE S	1/4 - 1/2 SSW	N44	58
SOUTHTOWN FREEWAY TOYOTA	1750 W 80TH ST	1/4 - 1/2 SSE	O45	59
SATURN OF BLOOMINGTON	1701 W 80TH	1/2 - 1 SSE	O46	60
MOTORWERKS BMW	1400 W 79TH ST	1/2 - 1 SE	52	66
BLOOMINGTON LAKE CLN SOUTHTOWN	8120 PENN AVE S NO 451	1/2 - 1 SSW	R54	69
SEAGATE TECHNOLOGY INC	8001 E BLOOMINGTON FRWY	1/2 - 1 SE	56	70
GROTH MUSIC	7800 DUPONT AVE S	1/2 - 1 ESE	58	71
EMBASSY SUITES HOTEL	2800 W 80TH ST	1/2 - 1 SW	59	71
TANDEM PRINTING INC	7716 COLFAX AVE S	1/2 - 1 E	S60	72
CUTLER ANIMAL HOSPITAL	7738 COLFAX AVE S	1/2 - 1 E	S61	72
QUALITY LINCOLN MERCURY INC	1001 CLOVER DR	1/2 - 1 ESE	62	73
POLLOCK HARO	7901 XERXES AVE S	1/2 - 1 WSW	U67	80
BLOOMINGTON LAKE CLINIC XERXES	7901 XERXES AVE S	1/2 - 1 WSW	U68	81
CSM RICHFIELD REDEVELOPMENT	920 W 78TH ST	1/2 - 1 ESE	V70	82

### STATE ASTM STANDARD

**LUST:** The Leaking Underground Storage Tank Incident Reports contain an inventory of reported leaking underground storage tank incidents. The data come from the Minnesota Pollution Control Agency's Leak Sites list.

A review of the LUST list, as provided by EDR, and dated 11/04/1999 has revealed that there are 36 LUST sites within approximately 1 mile of the target property.

<u>Equal/Higher Elevation</u>	<u>Address</u>	<u>Dist / Dir</u>	<u>Map ID</u>	<u>Page</u>
CENTURY COURT WEST	7610 PENN AVE S	1/8 - 1/4 W	C6	8
CENTURY COURT WEST	7620 PENN AVE S	1/8 - 1/4 W	C7	9
CENTURY COURT WEST	7710 PENN AVE S	1/8 - 1/4 WSW	E11	13
CENTURY COURT WEST	7720 PENN AVE S	1/8 - 1/4 WSW	E12	14
CENTURY COURT APARTMENTS WEST	7600 PENN AVE S	1/8 - 1/4 WNW	C14	15
MOBIL SOUTHTOWN SERVICE	7744 PENN AVE S	1/8 - 1/4 SW	F16	16

## EXECUTIVE SUMMARY

<u>Equal/Higher Elevation</u>	<u>Address</u>	<u>Dist / Dir</u>	<u>Map ID</u>	<u>Page</u>
<b>WALSER BUICK INC</b>	<b>2100 W 78TH ST</b>	<b>1/8 - 1/4SSW</b>	<b>H21</b>	<b>25</b>
<b>WALLY MCCARTHY'S OLDSMOBILE INC</b>	<b>1900 W 78TH ST</b>	<b>1/8 - 1/4SSE</b>	<b>I23</b>	<b>25</b>
<b>UNIVERSAL OUTDOOR INC</b>	<b>1700 W 78TH ST</b>	<b>1/8 - 1/4SSE</b>	<b>J24</b>	<b>28</b>
<b>CHURCH OF SAINT RICHARD</b>	<b>7540 PENN AVE S</b>	<b>1/8 - 1/4NW</b>	<b>25</b>	<b>31</b>
<b>LINCOLN HILLS ELEMENTARY SCHOO</b>	<b>7440 PENN AVE S</b>	<b>1/4 - 1/2NNW</b>	<b>32</b>	<b>38</b>
<b>HAROLD CHEVROLET INC</b>	<b>1601 SOUTHTOWN DR</b>	<b>1/4 - 1/2SE</b>	<b>36</b>	<b>40</b>
<b>SOUTHTOWN TIRE CENTER</b>	<b>7901 PENN AVE S</b>	<b>1/4 - 1/2SSW</b>	<b>L38</b>	<b>45</b>
<b>WAVE CAR WASH</b>	<b>2151 W 80TH ST</b>	<b>1/4 - 1/2S</b>	<b>M40</b>	<b>49</b>
<b>SOUTHTOWN SPUR</b>	<b>7999 PENN AVE S</b>	<b>1/4 - 1/2SSW</b>	<b>N42</b>	<b>51</b>
<b>SOUTHTOWN FREEWAY TOYOTA</b>	<b>1750 W 80TH ST</b>	<b>1/4 - 1/2SSE</b>	<b>O45</b>	<b>59</b>
<b>BUDGET RENT A TRUCK</b>	<b>1217 CLOVER DR S</b>	<b>1/2 - 1 ESE</b>	<b>P47</b>	<b>61</b>
<b>FREEWAY PROPERTIES INC</b>	<b>1201 CLOVER DR S</b>	<b>1/2 - 1 ESE</b>	<b>P50</b>	<b>64</b>
<b>EAST BUILDING</b>	<b>8053 E BLOOMINGTON FWY</b>	<b>1/2 - 1 SE</b>	<b>57</b>	<b>71</b>
<b>QUALITY LINCOLN MERCURY INC</b>	<b>1001 CLOVER DR</b>	<b>1/2 - 1 ESE</b>	<b>62</b>	<b>73</b>
<b>COMMERCE BLDG</b>	<b>8200 HUMBOLDT AVE S</b>	<b>1/2 - 1 SSE</b>	<b>T66</b>	<b>80</b>
<b>NORTHWESTERN FINANCIAL CENTER</b>	<b>7900 XERXES AVE S</b>	<b>1/2 - 1 WSW</b>	<b>U69</b>	<b>81</b>
<b>SHOPRITE</b>	<b>920 W 78TH ST</b>	<b>1/2 - 1 ESE</b>	<b>V71</b>	<b>82</b>
<b>RICHFIELD MITSUBISHI</b>	<b>920 W 78TH ST</b>	<b>1/2 - 1 ESE</b>	<b>V72</b>	<b>83</b>
<b>DLM CO INC</b>	<b>921 W 80TH ST</b>	<b>1/2 - 1 ESE</b>	<b>73</b>	<b>86</b>
<b>TOTAL PETROLEUM</b>	<b>7645 LYNDAL AVE S</b>	<b>1/2 - 1 E</b>	<b>74</b>	<b>88</b>
<b>CONOCO</b>	<b>7700 LYNDAL AVE S</b>	<b>1/2 - 1 E</b>	<b>75</b>	<b>89</b>
<b>AMOCO #5358</b>	<b>7544 LYNDAL AVE S</b>	<b>1/2 - 1 E</b>	<b>W76</b>	<b>92</b>
<b>CENTURY COURT SOUTH</b>	<b>7521 LYNDAL AVE S</b>	<b>1/2 - 1 E</b>	<b>W77</b>	<b>93</b>
<b>CENTURY COURT SOUTH</b>	<b>7515 LYNDAL AVE S</b>	<b>1/2 - 1 E</b>	<b>W78</b>	<b>93</b>
<b>CENTURY COURT SOUTH</b>	<b>7501 LYNDAL AVE S</b>	<b>1/2 - 1 ENE</b>	<b>X79</b>	<b>94</b>
<b>SUPERAMERICA #4191 (WEST ZONE)</b>	<b>7500 LYNDAL AVE S</b>	<b>1/2 - 1 ENE</b>	<b>X80</b>	<b>95</b>
<b>CENTURY COURT SOUTH</b>	<b>7445 LYNDAL AVE S</b>	<b>1/2 - 1 ENE</b>	<b>Y81</b>	<b>98</b>
<b>CENTURY COURT SOUTH</b>	<b>7435 LYNDAL AVE S</b>	<b>1/2 - 1 ENE</b>	<b>Y82</b>	<b>98</b>
<b>CENTURY COURT SOUTH</b>	<b>7431 LYNDAL AVE S</b>	<b>1/2 - 1 ENE</b>	<b>Y83</b>	<b>99</b>
<b>494 FREEWAY 66 SERVICE STATION</b>	<b>7856 LYNDAL AVE S</b>	<b>1/2 - 1 ESE</b>	<b>84</b>	<b>100</b>

**UST:** The Underground Storage Tank database contains registered USTs. USTs are regulated under Subtitle I of the Resource Conservation and Recovery Act (RCRA). The data come from the Minnesota Pollution Control's Underground Storage Tank File.

A review of the UST list, as provided by EDR, and dated 10/13/1999 has revealed that there are 41 UST sites within approximately 0.75 miles of the target property.

<u>Equal/Higher Elevation</u>	<u>Address</u>	<u>Dist / Dir</u>	<u>Map ID</u>	<u>Page</u>
<b>CENTURY COURT WEST</b>	<b>7610 PENN AVE S</b>	<b>1/8 - 1/4 W</b>	<b>C6</b>	<b>8</b>
<b>CENTURY COURT WEST</b>	<b>7620 PENN AVE S</b>	<b>1/8 - 1/4 W</b>	<b>C7</b>	<b>9</b>
<b>FOUNTAINHEAD</b>	<b>7611 KNOX AVE S</b>	<b>1/8 - 1/4 E</b>	<b>D9</b>	<b>10</b>
<b>CENTURY COURT WEST</b>	<b>7700 PENN AVE S</b>	<b>1/8 - 1/4 WSW</b>	<b>E10</b>	<b>13</b>
<b>CENTURY COURT WEST</b>	<b>7710 PENN AVE S</b>	<b>1/8 - 1/4 WSW</b>	<b>E11</b>	<b>13</b>
<b>CENTURY COURT WEST</b>	<b>7720 PENN AVE S</b>	<b>1/8 - 1/4 WSW</b>	<b>E12</b>	<b>14</b>
<b>CENTURY COURT WEST</b>	<b>7600 PENN AVE S</b>	<b>1/8 - 1/4 WNW</b>	<b>C13</b>	<b>14</b>
<b>WOODLAKE LUTHERAN CHURCH</b>	<b>7525 OLIVER AVE S</b>	<b>1/8 - 1/4 NW</b>	<b>15</b>	<b>15</b>
<b>SOUTH TOWN SERVICE (#9280-156)</b>	<b>7744 PENN AVE S</b>	<b>1/8 - 1/4 SW</b>	<b>F17</b>	<b>16</b>
<b>WALSER BUICK ISUZU</b>	<b>7745 PENN AVE S</b>	<b>1/8 - 1/4 SW</b>	<b>F18</b>	<b>19</b>
<b>PARKING LOT</b>	<b>2016 W 78TH ST</b>	<b>1/8 - 1/4 S</b>	<b>G19</b>	<b>21</b>
<b>WALSER IMPORTS</b>	<b>2000 W 78TH ST</b>	<b>1/8 - 1/4 S</b>	<b>G20</b>	<b>22</b>
<b>WALLY MCCARTHY'S OLDSMOBILE INC</b>	<b>1900 W 78TH ST</b>	<b>1/8 - 1/4 SSE</b>	<b>I23</b>	<b>25</b>
<b>UNIVERSAL OUTDOOR INC</b>	<b>1700 W 78TH ST</b>	<b>1/8 - 1/4 SSE</b>	<b>J24</b>	<b>28</b>
<b>CHURCH OF SAINT RICHARD</b>	<b>7540 PENN AVE S</b>	<b>1/8 - 1/4 NW</b>	<b>25</b>	<b>31</b>

## EXECUTIVE SUMMARY

<u>Equal/Higher Elevation</u>	<u>Address</u>	<u>Dist / Dir</u>	<u>Map ID</u>	<u>Page</u>
RICHFIELD JUNIOR HIGH SCHOOL	7461 OLIVER AVE S	1/8 - 1/4 NNW	27	32
GOODYEAR ASC	2115 W 78TH ST	1/8 - 1/4 SSW	H28	33
FARMERS HOME MUTUAL INSURANCE	1550 E 78TH ST	1/8 - 1/4 SE	30	34
<b>MONTGOMERY WARD NO 1190</b>	<b>7831 S TOWN CTR</b>	<b>1/4 - 1/2 SSE</b>	<b>31</b>	<b>35</b>
<b>LINCOLN HILLS ELEMENTARY SCHOO</b>	<b>7440 PENN AVE S</b>	<b>1/4 - 1/2 NNW</b>	<b>32</b>	<b>38</b>
SOUTHTOWN CINEMA	7801 SOUTHTOWN CTR	1/4 - 1/2 S	K33	39
<b>HAROLD CHEVROLET INC</b>	<b>1601 SOUTHTOWN DR</b>	<b>1/4 - 1/2 SE</b>	<b>36</b>	<b>40</b>
UNOCAL (CLOSED)	7900 PENN AVE S	1/4 - 1/2 SSW	L37	45
<b>SOUTHTOWN TIRE CENTER</b>	<b>7901 PENN AVE S</b>	<b>1/4 - 1/2 SSW</b>	<b>L38</b>	<b>45</b>
D/B/A WAVE EXPRESS SOUTH HENN	2151 W 80TH ST	1/4 - 1/2 S	M39	48
52-9280-216 (FORMER UNION OIL	7301 PENN AVE S	1/4 - 1/2 NNW	41	49
<b>SOUTHTOWN SPUR</b>	<b>7999 PENN AVE S</b>	<b>1/4 - 1/2 SSW</b>	<b>N42</b>	<b>51</b>
<b>BLOOMINGTON CHRYSLER PLYMOUTH</b>	<b>8000 PENN AVE SOUTH</b>	<b>1/4 - 1/2 SSW</b>	<b>N43</b>	<b>55</b>
<b>FREEWAY DODGE INC</b>	<b>8011 PENN AVE S</b>	<b>1/4 - 1/2 SSW</b>	<b>N44</b>	<b>58</b>
<b>SOUTHTOWN FREEWAY TOYOTA</b>	<b>1750 W 80TH ST</b>	<b>1/4 - 1/2 SSE</b>	<b>O45</b>	<b>59</b>
<b>SATURN OF BLOOMINGTON</b>	<b>1701 W 80TH</b>	<b>1/2 - 1 SSE</b>	<b>O46</b>	<b>60</b>
BURNET PROPERTY	1501 W 80TH ST	1/2 - 1 SE	Q48	62
BUDGET RENT A CAR	1217 CLOVER DR S	1/2 - 1 ESE	P49	62
INFINITI OF BLOOMINGTON	8030 HUMBOLDT AVE S	1/2 - 1 SE	Q51	65
<b>METRO MITSUBISHI</b>	<b>8099 PENN AVE S</b>	<b>1/2 - 1 SSW</b>	<b>R53</b>	<b>66</b>
SOUTHTOWN OFFICE PARK	8120 PENN AVE S	1/2 - 1 SSW	R55	69
<b>QUALITY LINCOLN MERCURY INC</b>	<b>1001 CLOVER DR</b>	<b>1/2 - 1 ESE</b>	<b>62</b>	<b>73</b>
? HUBERT HUMPHREY (HHH) TERMINAL	2800 W 72ND ST	1/2 - 1 NW	63	77
HANCO CORP	1101 W 79TH ST	1/2 - 1 ESE	64	79
THE COMMERCE BUILDING	8200 HUMBOLDT AVE S	1/2 - 1 SSE	T65	79
<b>NORTHWESTERN FINANCIAL CENTER</b>	<b>7900 XERXES AVE S</b>	<b>1/2 - 1 WSW</b>	<b>U69</b>	<b>81</b>

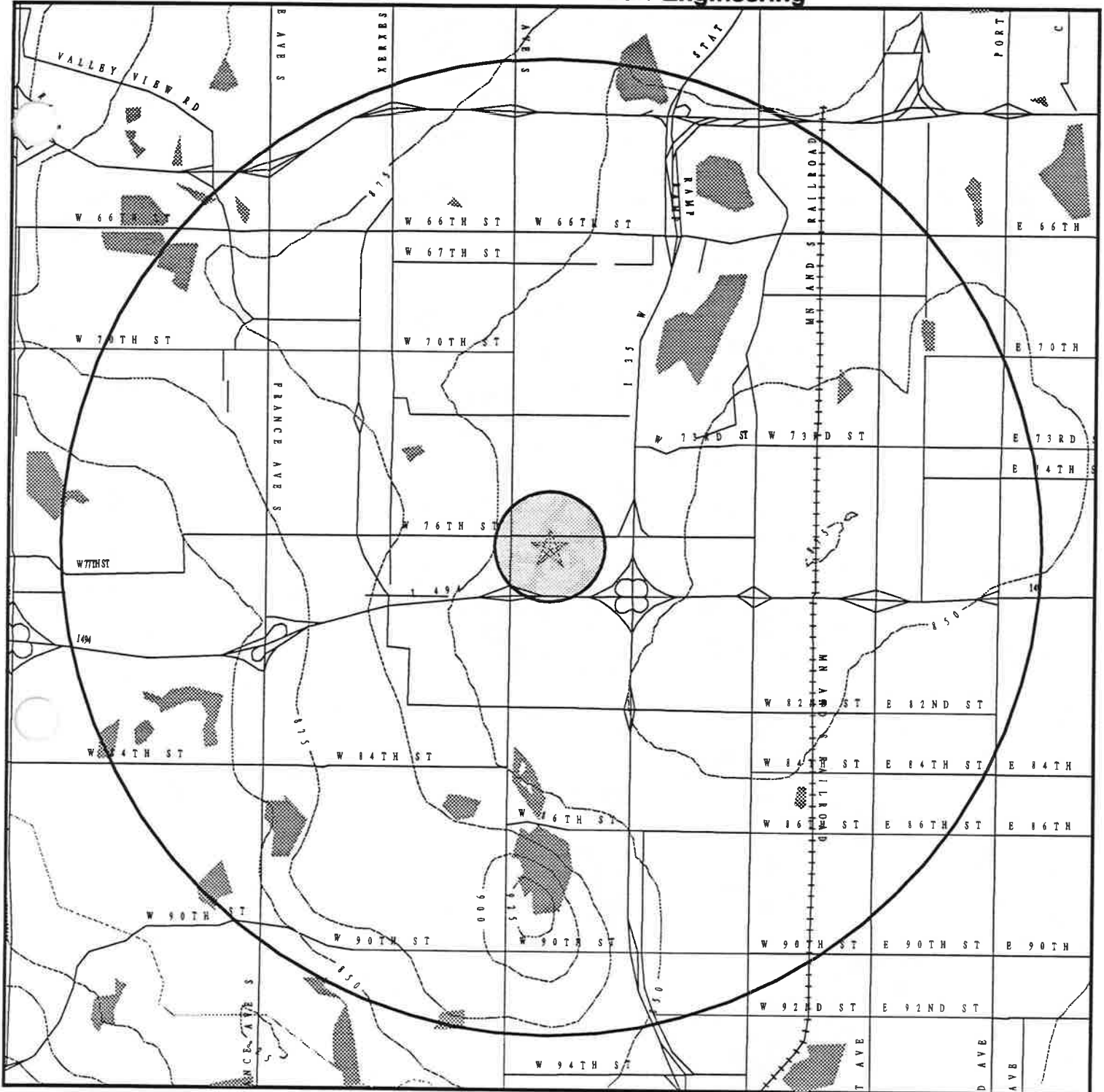


## EXECUTIVE SUMMARY




Due to poor or inadequate address information, the following sites were not mapped:


<u>Site Name</u>	<u>Database(s)</u>
VACANT LOT	LUST
CANADIAN PACIFIC RAILWAY	LUST
MOBIL SAINT NORMANDEALE SERVICE	LUST
FORMER MONTGOMERY WARD AUTOMOT	LUST
SOUTHDALE YMCA	UST
RYOBI FACTORY SVC CTR	RCRIS-SQG,FINDS
ROVING OIL CHANGE	RCRIS-SQG,FINDS
CLASSIC CAR CARE RPM AUTO	RCRIS-SQG,FINDS
CLEAN CONCEPTS	RCRIS-SQG,FINDS
CARQUEST GENERAL TRADING	RCRIS-SQG,FINDS
TWIN CITY TIRE	RCRIS-SQG,FINDS
WEEKEND FREEDOM SPORTS AND GAR	RCRIS-SQG,FINDS
RICHFIELD REDEVELOPMENT	MN LS
RICHFIELD REDEVELOPMENT - GOLD	MN VIC

# TOPOGRAPHIC MAP - 0471144.1r - Barr Engineering



Source: US Geological Survey 1-Degree Digital Elevation Model  
Compiled 08/15/92

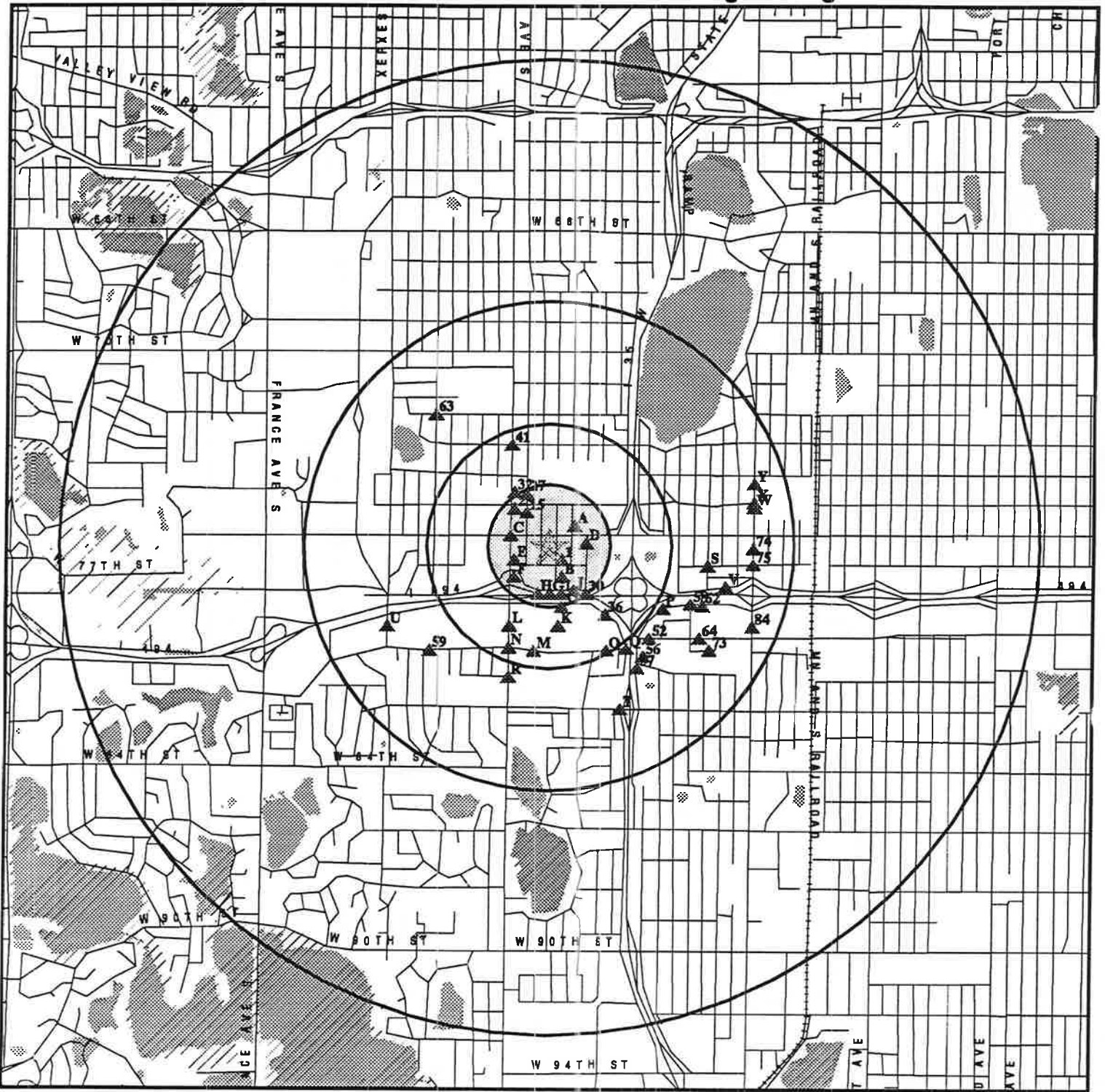
-  - Major Roads
-  - Contour lines (25 foot interval unless otherwise shown)
-  - Waterways



**TARGET PROPERTY:** Penn/494 Redevelopment  
**ADDRESS:** 494 and Penn  
**CITY/STATE/ZIP:** Richfield MN 55423  
**LAT/LONG:** 44.86480 / 93.30510

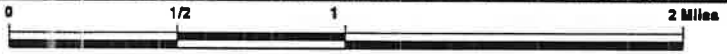
**CUSTOMER:** Barr Engineering  
**CONTACT:** Jessica Fitzpatrick  
**INQUIRY #:** 0471144.1r  
**DATE:** March 08, 2000

# OVERVIEW MAP - 0471144.1r - Barr Engineering



- ✱ Target Property
- ▲ Sites at elevations higher than or equal to the target property
- ◆ Sites at elevations lower than the target property
- ▲ Coal Gasification Sites (if requested)
- ▨ National Priority List Sites
- ▩ Landfill Sites

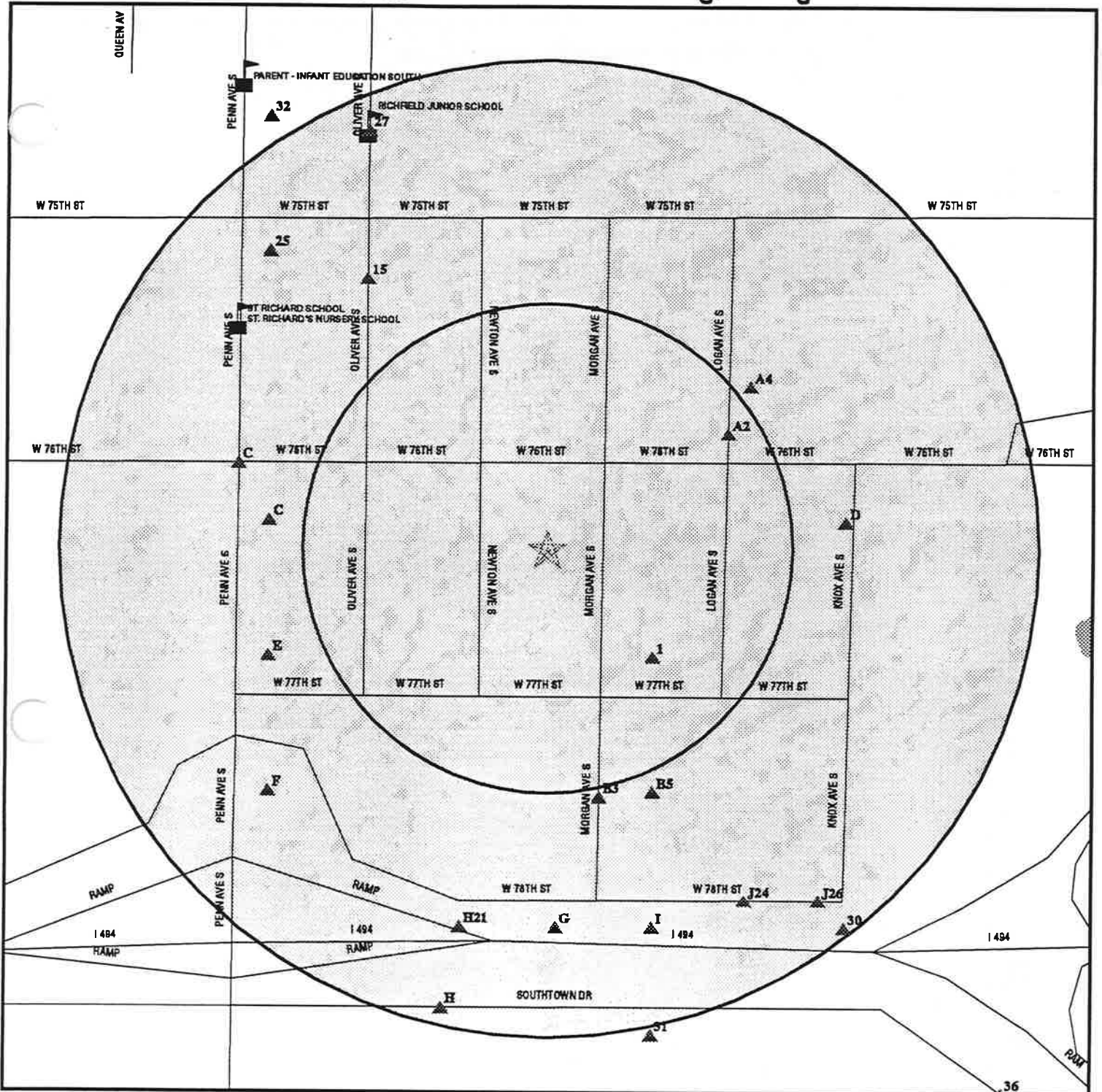
- ⚡ Power transmission lines
- ⚡ Oil & Gas pipelines
- ▨ 100-year flood zone
- ▩ 500-year flood zone
- ▩ Wetlands per National Wetlands Inventory (1994)



**TARGET PROPERTY:** Penn/494 Redevelopment  
**ADDRESS:** 494 and Penn  
**CITY/STATE/ZIP:** Richfield MN 55423  
**LAT/LONG:** 44.8648 / 93.3051

**CUSTOMER:** Barr Engineering  
**CONTACT:** Jessica Fitzpatrick  
**INQUIRY #:** 0471144.1r  
**DATE:** March 08, 2000 11:19 am

# DETAIL MAP - 0471144.1r - Barr Engineering



- ✧ Target Property
- ▲ Sites at elevations higher than or equal to the target property
- ◆ Sites at elevations lower than the target property
- ▲ Coal Gasification Sites (if requested)
- Sensitive Receptors
- National Priority List Sites
- Landfill Sites

- Power transmission lines
- Oil & Gas pipelines
- 100-year flood zone
- 500-year flood zone
- Wetlands per National Wetlands Inventory (1994)



<b>TARGET PROPERTY:</b> Penn/494 Redevelopment <b>ADDRESS:</b> 494 and Penn <b>CITY/STATE/ZIP:</b> Richfield MN 55423 <b>LAT/LONG:</b> 44.8648 / 93.3051	<b>CUSTOMER:</b> Barr Engineering <b>CONTACT:</b> Jessica Fitzpatrick <b>INQUIRY #:</b> 0471144.1r <b>DATE:</b> March 08, 2000 11:27 am
---	--

## MAP FINDINGS SUMMARY

<u>Database</u>	<u>Target Property</u>	<u>Search Distance (Miles)</u>	<u>&lt; 1/8</u>	<u>1/8 - 1/4</u>	<u>1/4 - 1/2</u>	<u>1/2 - 1</u>	<u>&gt; 1</u>	<u>Total Plotted</u>
<b><u>FEDERAL ASTM STANDARD</u></b>								
NPL		1.500	0	0	0	0	0	0
Delisted NPL		1.500	0	0	0	0	0	0
CERCLIS		1.000	0	0	0	0	NR	0
CERC-NFRAP		0.750	0	0	0	0	NR	0
CORRACTS		1.500	0	0	0	0	0	0
RCRIS-TSD		1.000	0	0	0	0	NR	0
RCRIS Lg. Quan. Gen.		0.750	0	1	1	1	NR	3
RCRIS Sm. Quan. Gen.		0.750	2	9	6	12	NR	29
ERNS	TP		NR	NR	NR	NR	NR	0
<b><u>STATE ASTM STANDARD</u></b>								
State Haz. Waste		1.500	0	0	0	0	0	0
State Landfill		1.000	0	0	0	0	NR	0
LUST		1.000	0	10	6	20	NR	36
UST		0.750	0	18	12	11	NR	41
<b><u>FEDERAL ASTM SUPPLEMENTAL</u></b>								
CONSENT		1.500	0	0	0	0	0	0
ROD		1.500	0	0	0	0	0	0
FINDS	TP		NR	NR	NR	NR	NR	0
HMIRS	TP		NR	NR	NR	NR	NR	0
MLTS	TP		NR	NR	NR	NR	NR	0
MINES		0.250	0	0	NR	NR	NR	0
NPL Liens	TP		NR	NR	NR	NR	NR	0
PADS	TP		NR	NR	NR	NR	NR	0
RAATS	TP		NR	NR	NR	NR	NR	0
TRIS	TP		NR	NR	NR	NR	NR	0
TSCA	TP		NR	NR	NR	NR	NR	0
<b><u>STATE OR LOCAL ASTM SUPPLEMENTAL</u></b>								
AST	TP		NR	NR	NR	NR	NR	0
MN Spills	TP		NR	NR	NR	NR	NR	0
MN HWS Permit		1.500	0	0	0	0	0	0
MN Deleted SHWS		1.500	0	0	0	0	0	0
MN LCP		1.000	0	0	0	0	NR	0
MN LS	TP		NR	NR	NR	NR	NR	0
MN VIC	TP		NR	NR	NR	NR	NR	0
MN Enforcement Log	TP		NR	NR	NR	NR	NR	0
BULK	TP		NR	NR	NR	NR	NR	0
MN AGSPILLS	TP		NR	NR	NR	NR	NR	0
<b><u>EDR PROPRIETARY DATABASES</u></b>								
Coal Gas		1.500	0	0	0	0	0	0

## MAP FINDINGS SUMMARY

<u>Database</u>	<u>Target Property</u>	<u>Search Distance (Miles)</u>	<u>&lt; 1/8</u>	<u>1/8 - 1/4</u>	<u>1/4 - 1/2</u>	<u>1/2 - 1</u>	<u>&gt; 1</u>	<u>Total Plotted</u>
-----------------	----------------------------	--	-----------------	------------------	------------------	----------------	---------------	--------------------------

AQUIFLOW - see EDR GeoCheck Summary

TP = Target Property

NR = Not Requested at this Search Distance

\* Sites may be listed in more than one database

Map ID  
Direction  
Distance  
Distance (ft.)  
Elevation Site

MAP FINDINGS

Database(s) EDR ID Number  
EPA ID Number

Coal Gas Site Search: No site was found in a search of Real Property Scan's ENVIROHAZ database.

1  
SE  
< 1/8  
409  
Higher

REPRO PRINTING INC  
7701 MORGAN AVE  
RICHFIELD, MN 55423

RCRIS-SQG 1000366249  
FINDS MND055473060

RCRIS:

Owner: REPRO PRINTING INC  
(312) 555-1212  
Contact: MIKE LUND  
(612) 861-2245  
Record Date: 04/09/1987  
Classification: Small Quantity Generator  
Used Oil Recyc: No  
Violation Status: No violations found

A2  
ENE  
< 1/8  
577  
Higher

PIONEER PLASTICS INC  
7635 LOGAN AVE S  
RICHFIELD, MN 55423

RCRIS-SQG 1001088941  
FINDS MNR000017848

RCRIS:

Owner: HUSSAIN MINOU  
(612) 866-4002  
Contact: MINOU HUSSAIN  
(612) 866-4002  
Record Date: 01/25/1995  
Classification: Conditionally Exempt Small Quantity Generator  
Used Oil Recyc: No  
Violation Status: No violations found

B3  
SSE  
1/8-1/4  
684  
Higher

O DONNELL CLEANERS INC  
7748 MORGAN S  
RICHFIELD, MN 55423

RCRIS-SQG 1000339271  
FINDS MND981200017

Map ID  
Direction  
Distance  
Distance (ft.)  
Elevation Site

MAP FINDINGS

Database(s) EDR ID Number  
EPA ID Number

**O DONNELL CLEANERS INC (Continued)**

1000339271

RCRIS:

Owner: O DONNELL CLEANERS INC  
(312) 555-1212  
Contact: WENDEE LOCK  
(612) 861-1180  
Record Date: 05/02/1986  
Classification: Small Quantity Generator  
Used Oil Recyc: No  
Violation Status: No violations found

A4  
NE  
1/8-1/4  
699  
Higher

**LEASEBACK PROPERTIES  
7645 LOGAN AVE S  
RICHFIELD, MN 55423**

RCRIS-SQG 1000206884  
FINDS MND985682772

RCRIS:

Owner: LEASEBACK PROPERTIES LTD PARTNERSHIP  
(612) 591-1200  
Contact: JOHN TOWNSEND  
(612) 861-4187  
Record Date: 05/30/1990  
Classification: Not reported  
Used Oil Recyc: No  
Violation Status: No violations found

B5  
SSE  
1/8-1/4  
715  
Higher

**ABRA AUTO BODY AND GLASS  
7725 MORGAN AVE S  
RICHFIELD, MN 55423**

RCRIS-SQG 1000692046  
FINDS MND985741362

RCRIS:

Owner: ABRA INC  
(612) 561-7220  
Contact: STEPHEN RYAN  
(612) 561-7220  
Record Date: 05/27/1992  
Classification: Small Quantity Generator  
Used Oil Recyc: No  
Violation Status: No violations found

C6  
West  
1/8-1/4  
754  
Higher

**CENTURY COURT WEST  
7610 PENN AVE S  
RICHFIELD, MN 55423**

UST U000883791  
LUST N/A



Map ID  
Direction  
Distance  
Distance (ft.)  
Elevation Site

MAP FINDINGS

Database(s)  
EDR ID Number  
EPA ID Number

CENTURY COURT WEST (Continued)

U000883791

LUST:

Facility ID: 3578  
MPCA Proj Mngr: MEK  
Hydrologist: Not reported  
Owner: NORTHWEST UNIT INVESTMENT CO  
3430 LIST PLACE #2001  
MINNEAPOLIS, MN 55416  
Contact: DAVE RATNER  
Last Update: 10/04/1999  
Date Leak Reported: 10/26/90  
Site Closure Date: 05/24/91

UST:

Facility ID:	14532	Telephone:	6128663628
Tank ID:	001	Capacity:	3000
Tank Number:	001	Material:	BARE/PAINT;ASPH COAT STEEL
Tank Status:	REMOVED	Product:	FUEL OIL
Install Date:	01-jan-1967	Dispense Type:	SUCTION
Remove Date:	23-oct-1990	Spill Containment:	Not reported
Last Update:	10/04/1999		
Tank Location:	Under Ground	Facility Type:	CONDOMIN/APTS/RES/TRLR CT
Closed Date:	Not reported	Pipe Material:	GALVANIZED STEEL
Overfill Protect:	Not reported	Protection Type:	No Info
Tnk 2nd Cntmnt:	Not Applicable	Pipe 2nd Cntmnt:	Unknown
Tank Cathodic:	No	Pipe Cathodic:	No
Tank Remedial:	Not reported		
Pipe Remedial:	European Suction		
Owner:	NORTHWEST UNIT INVESTMENT CO		
Owner Address:	7620 PENN AVE S RICHFIELD, MN 55423		

C7  
West  
1/8-1/4  
754  
Higher

CENTURY COURT WEST  
7620 PENN AVE S  
RICHFIELD, MN 55423

UST  
LUST

U000883792  
N/A

LUST:

Facility ID: 3577  
MPCA Proj Mngr: MEK  
Hydrologist: Not reported  
Owner: NORTHWEST UNIT INVESTMENT CO  
3430 LIST PLACE #2001  
MINNEAPOLIS, MN 55416  
Contact: DAVE RATNER  
Last Update: 10/04/1999  
Date Leak Reported: 10/26/90  
Site Closure Date: 05/24/91

Map ID  
 Direction  
 Distance  
 Distance (ft.)  
 Elevation

MAP FINDINGS

**CENTURY COURT WEST (Continued)**

EDR ID Number  
 EPA ID Number

Database(s)

U000883792

UST:

Facility ID:	14533	Telephone:	6128663628
Tank ID:	001	Capacity:	3000
Tank Number:	001	Material:	BARE/PAINT/ASPH COAT STEEL
Tank Status:	REMOVED	Product:	FUEL OIL
Install Date:	01-jan-1967	Dispense Type:	SUCTION
Remove Date:	26-oct-1990	Spill Containment:	Not reported
Last Update:	10/04/1999		
Tank Location:	Under Ground	Facility Type:	CONDOMIN/APTS/RES/TRLR CT
Closed Date:	Not reported	Pipe Material:	GALVANIZED STEEL
Overfill Protect:	Not reported	Protection Type:	No Info
Tnk 2nd Cntnmnt:	Not Applicable	Pipe 2nd Cntnmnt:	Unknown
Tank Cathodic:	No	Pipe Cathodic:	No
Tank Remedial:	Not reported		
Pipe Remedial:	European Suction		
Owner:	NORTHWEST UNIT INVESTMENT CO		
Owner Address:	7620 PENN AVE S RICHFIELD, MN 55423		

D8  
 East  
 1/8-1/4  
 806  
 Higher

**BARREL FINISH INC**  
**7630 KNOX AVE SO**  
**MINNEAPOLIS, MN 55423**

**FINDS** 1000355533  
**RCRIS-LQG** MND006260053

RCRIS:

Owner: G F OPPEL  
 (312) 555-1212

Contact: DAVID ROSS  
 (612) 869-2771

Record Date: 08/11/1980

Classification: Large Quantity Generator

Used Oil Recyc: No

Violation Status: Violation information exist

There are 1 violation record(s) reported at this site:

<u>Evaluation</u>	<u>Area of Violation</u>	<u>Date of Compliance</u>
Other Evaluation	Generator-All Requirements	

D9  
 East  
 1/8-1/4  
 806  
 Higher

**FOUNTAINHEAD**  
**7611 KNOX AVE S**  
**RICHFIELD, MN 55423**

UST U000273864  
 N/A

Map ID  
Direction  
Distance  
Distance (ft.)  
Elevation Site

MAP FINDINGS

Database(s)  
EDR ID Number  
EPA ID Number

FOUNTAINHEAD (Continued)

U000273864

UST:

Facility ID: 2210 Telephone: 6128614526  
Tank ID: 050 Capacity: 2000  
Tank Number: 050 Material: BARE/PAINT/ASPH COAT STEEL  
Tank Status: REMOVED Product: FUEL OIL  
Install Date: 01-jan-1966 Dispense Type: SUCTION  
Remove Date: 17-jul-1995 Spill Containment: Not reported  
Last Update: 10/04/1999  
Tank Location: Under Ground Facility Type: CONDOMIN/APTS/RES/TRLR CT  
Closed Date: Not reported Pipe Material: STEEL/IRON  
Overfill Protect: Not reported Protection Type: No Info  
Tnk 2nd Cntnmnt: Not Applicable Pipe 2nd Cntnmnt: Unknown  
Tank Cathodic: Anode/Tank Pipe Cathodic: No  
Tank Remedial: Daily Stick  
Pipe Remedial: Groundwater Monitoring  
Owner: FOUNTAINHEAD PARTNERSHIP  
Owner Address: 5290 VILLA WAY  
EDINA, MN 55436

Facility ID: 2210 Telephone: 6128614526  
Tank ID: 051 Capacity: 2000  
Tank Number: 051 Material: BARE/PAINT/ASPH COAT STEEL  
Tank Status: REMOVED Product: FUEL OIL  
Install Date: 01-jan-1966 Dispense Type: SUCTION  
Remove Date: 17-jul-1995 Spill Containment: Not reported  
Last Update: 10/04/1999  
Tank Location: Under Ground Facility Type: CONDOMIN/APTS/RES/TRLR CT  
Closed Date: Not reported Pipe Material: STEEL/IRON  
Overfill Protect: Not reported Protection Type: No Info  
Tnk 2nd Cntnmnt: Not Applicable Pipe 2nd Cntnmnt: Unknown  
Tank Cathodic: Anode/Tank Pipe Cathodic: No  
Tank Remedial: Daily Stick  
Pipe Remedial: Groundwater Monitoring  
Owner: FOUNTAINHEAD PARTNERSHIP  
Owner Address: 5290 VILLA WAY  
EDINA, MN 55436

Facility ID: 2210 Telephone: 6128614526  
Tank ID: 052 Capacity: 2000  
Tank Number: 052 Material: BARE/PAINT/ASPH COAT STEEL  
Tank Status: REMOVED Product: FUEL OIL  
Install Date: 01-jan-1966 Dispense Type: SUCTION  
Remove Date: 17-jul-1995 Spill Containment: Not reported  
Last Update: 10/04/1999  
Tank Location: Under Ground Facility Type: CONDOMIN/APTS/RES/TRLR CT  
Closed Date: Not reported Pipe Material: STEEL/IRON  
Overfill Protect: Not reported Protection Type: No Info  
Tnk 2nd Cntnmnt: Not Applicable Pipe 2nd Cntnmnt: Unknown  
Tank Cathodic: Anode/Tank Pipe Cathodic: No  
Tank Remedial: Daily Stick  
Pipe Remedial: Groundwater Monitoring  
Owner: FOUNTAINHEAD PARTNERSHIP  
Owner Address: 5290 VILLA WAY  
EDINA, MN 55436

Map ID  
Direction  
Distance  
Distance (ft.)  
Elevation Site

MAP FINDINGS

Database(s) EDR ID Number  
EPA ID Number

FOUNTAINHEAD (Continued)

U000273864

Facility ID: 2210 Telephone: 6128614526  
Tank ID: 714 Capacity: 2000  
Tank Number: 714 Material: FIBERGLASS  
Tank Status: ACTIVE Product: FUEL OIL  
Install Date: 19-jul-1995 Dispense Type: SUCTION  
Remove Date: Not reported Spill Containment: Yes  
Last Update: 10/04/1999  
Tank Location: Under Ground Facility Type: CONDOMIN/APTS/RES/TRLR CT  
Closed Date: Not reported Pipe Material: COPPER  
Overfill Protect: Not reported Protection Type: Auto Off  
Tnk 2nd Cntnmnt: Not Applicable Pipe 2nd Cntnmnt: No  
Tank Cathodic: Not Needed Pipe Cathodic: Anode/pipe  
Tank Remedial: Not reported  
Pipe Remedial: Not reported  
Owner: FOUNTAINHEAD PARTNERSHIP  
Owner Address: 5290 VILLA WAY  
EDINA, MN 55436

Facility ID: 2210 Telephone: 6128614526  
Tank ID: 721 Capacity: 2000  
Tank Number: 721 Material: FIBERGLASS  
Tank Status: ACTIVE Product: FUEL OIL  
Install Date: 19-jul-1995 Dispense Type: SUCTION  
Remove Date: Not reported Spill Containment: Yes  
Last Update: 10/04/1999  
Tank Location: Under Ground Facility Type: CONDOMIN/APTS/RES/TRLR CT  
Closed Date: Not reported Pipe Material: COPPER  
Overfill Protect: Not reported Protection Type: Auto Off  
Tnk 2nd Cntnmnt: Not Applicable Pipe 2nd Cntnmnt: No  
Tank Cathodic: Not Needed Pipe Cathodic: Anode/pipe  
Tank Remedial: Not reported  
Pipe Remedial: Not reported  
Owner: FOUNTAINHEAD PARTNERSHIP  
Owner Address: 5290 VILLA WAY  
EDINA, MN 55436

Facility ID: 2210 Telephone: 6128614526  
Tank ID: 743 Capacity: 2000  
Tank Number: 743 Material: FIBERGLASS  
Tank Status: ACTIVE Product: FUEL OIL  
Install Date: 19-jul-1995 Dispense Type: SUCTION  
Remove Date: Not reported Spill Containment: Yes  
Last Update: 10/04/1999  
Tank Location: Under Ground Facility Type: CONDOMIN/APTS/RES/TRLR CT  
Closed Date: Not reported Pipe Material: COPPER  
Overfill Protect: Not reported Protection Type: Auto Off  
Tnk 2nd Cntnmnt: Not Applicable Pipe 2nd Cntnmnt: No  
Tank Cathodic: Not Needed Pipe Cathodic: Anode/pipe  
Tank Remedial: Not reported  
Pipe Remedial: Not reported  
Owner: FOUNTAINHEAD PARTNERSHIP  
Owner Address: 5290 VILLA WAY  
EDINA, MN 55436

**MAP FINDINGS**

Map ID  
 Direction  
 Distance  
 Distance (ft.)  
 Elevation

E10  
 WSW  
 1/8-1/4  
 806  
 Higher

**CENTURY COURT WEST**  
**7700 PENN AVE S**  
**RICHFIELD, MN 55423**

**UST**  
**U000883799**  
**N/A**

**UST:**

Facility ID:	14543	Telephone:	6128663628
Tank ID:	001	Capacity:	3000
Tank Number:	001	Material:	BARE/PAINT/ASPH COAT STEEL
Tank Status:	REMOVED	Product:	FUEL OIL
Install Date:	01-jan-1967	Dispense Type:	SUCTION
Remove Date:	25-oct-1990	Spill Containment:	Not reported
Last Update:	10/04/1999		
Tank Location:	Under Ground	Facility Type:	CONDOMIN/APTS/RES/TRLR CT
Closed Date:	Not reported	Pipe Material:	GALVANIZED STEEL
Overfill Protect:	Not reported	Protection Type:	No Info
Tnk 2nd Cntnmnt:	Not Applicable	Pipe 2nd Cntnmnt:	Unknown
Tank Cathodic:	No	Pipe Cathodic:	No
Tank Remedial:	Not reported		
Pipe Remedial:	European Suction		
Owner:	NORTHWEST UNIT INVESTMENT CO		
Owner Address:	7620 PENN AVE S		
	RICHFIELD, MN 55423		

E11  
 WSW  
 1/8-1/4  
 806  
 Higher

**CENTURY COURT WEST**  
**7710 PENN AVE S**  
**RICHFIELD, MN 55423**

**UST**  
**LUST**  
**U000883800**  
**N/A**

**LUST:**

Facility ID: 3576  
 MPCA Proj Mngr: MEK  
 Hydrologist: Not reported  
 Owner: NORTHWEST UNIT INVESTMENT CO  
 3430 LIST PLACE #2001  
 MINNEAPOLIS, MN 55416  
 Contact: DAVE RATNER  
 Last Update: 10/04/1999  
 Date Leak Reported: 10/26/90  
 Site Closure Date: 04/21/92

**UST:**

Facility ID:	14544	Telephone:	6128663628
Tank ID:	001	Capacity:	3000
Tank Number:	001	Material:	BARE/PAINT/ASPH COAT STEEL
Tank Status:	REMOVED	Product:	FUEL OIL
Install Date:	01-jan-1967	Dispense Type:	SUCTION
Remove Date:	24-oct-1990	Spill Containment:	Not reported
Last Update:	10/04/1999		
Tank Location:	Under Ground	Facility Type:	CONDOMIN/APTS/RES/TRLR CT
Closed Date:	Not reported	Pipe Material:	GALVANIZED STEEL
Overfill Protect:	Not reported	Protection Type:	No Info
Tnk 2nd Cntnmnt:	Not Applicable	Pipe 2nd Cntnmnt:	Unknown
Tank Cathodic:	No	Pipe Cathodic:	No
Tank Remedial:	Not reported		
Pipe Remedial:	European Suction		
Owner:	NORTHWEST UNIT INVESTMENT CO		
Owner Address:	7620 PENN AVE S		
	RICHFIELD, MN 55423		

**MAP FINDINGS**

Map ID  
 Direction  
 Distance  
 Distance (ft.)  
 Elevation

Site

Database(s)

EDR ID Number  
 EPA ID Number

**E12**  
**WSW**  
**1/8-1/4**  
**806**  
**Higher**

**CENTURY COURT WEST**  
**7720 PENN AVE S**  
**RICHFIELD, MN 55423**

**UST**  
**LUST**

**U000883801**  
**N/A**

**LUST:**

Facility ID: 3575  
 MPCA Proj Mngr: MEK  
 Hydrologist: Not reported  
 Owner: NORTHWEST UNIT INVESTMENT CO  
 3430 LIST PLACE #2001  
 MINNEAPOLIS, MN 55416  
 Contact: DAVE RATNER  
 Last Update: 10/04/1999  
 Date Leak Reported: 10/26/90  
 Site Closure Date: 05/24/91

**UST:**

Facility ID: 14545	Telephone: 6128663628
Tank ID: 001	Capacity: 3000
Tank Number: 001	Material: BARE/PAINT/ASPH COAT STEEL
Tank Status: REMOVED	Product: FUEL OIL
Install Date: 01-jan-1967	Dispense Type: SUCTION
Remove Date: 25-oct-1990	Spill Containment: Not reported
Last Update: 10/04/1999	
Tank Location: Under Ground	Facility Type: CONDOMIN/APTS/RES/TRLR CT
Closed Date: Not reported	Pipe Material: GALVANIZED STEEL
Overfill Protect: Not reported	Protection Type: No Info
Tnk 2nd Cntnmnt: Not Applicable	Pipe 2nd Cntnmnt: Unknown
Tank Cathodic: No	Pipe Cathodic: No
Tank Remedial: Not reported	
Pipe Remedial: European Suction	
Owner: NORTHWEST UNIT INVESTMENT CO	
Owner Address: 7620 PENN AVE S RICHFIELD, MN 55423	

**C13**  
**WNW**  
**1/8-1/4**  
**863**  
**Higher**

**CENTURY COURT WEST**  
**7600 PENN AVE S**  
**RICHFIELD, MN 55423**

**UST**

**U000727038**  
**N/A**

**UST:**

Facility ID: 14531	Telephone: 6128663628
Tank ID: 001	Capacity: 3000
Tank Number: 001	Material: BARE/PAINT/ASPH COAT STEEL
Tank Status: REMOVED	Product: FUEL OIL
Install Date: 01-jan-1967	Dispense Type: SUCTION
Remove Date: 23-oct-1990	Spill Containment: Not reported
Last Update: 10/04/1999	
Tank Location: Under Ground	Facility Type: CONDOMIN/APTS/RES/TRLR CT
Closed Date: Not reported	Pipe Material: GALVANIZED STEEL
Overfill Protect: Not reported	Protection Type: No Info
Tnk 2nd Cntnmnt: Not Applicable	Pipe 2nd Cntnmnt: Unknown
Tank Cathodic: No	Pipe Cathodic: No
Tank Remedial: Not reported	
Pipe Remedial: European Suction	
Owner: NORTHWEST UNIT INVESTMENT CO	
Owner Address: 7620 PENN AVE S RICHFIELD, MN 55423	

**MAP FINDINGS**

Map ID  
 Direction  
 Distance  
 Distance (ft.)  
 Elevation

Site

Database(s)

EDR ID Number  
 EPA ID Number

**C14**  
**WNW**  
**1/8-1/4**  
**865**  
**Higher**

**CENTURY COURT APARTMENTS WEST**  
**7600 PENN AVE S**  
**RICHFIELD, MN 55423**

**LUST**

**S102570305**  
**N/A**

**LUST:**

Facility ID: 3464  
 MPCA Proj Mngr: MEK  
 Hydrologist: Not reported  
 Owner: NORTHWEST UNIT INVESTMENT CO  
 3430 LIST PLACE #2001  
 MINNEAPOLIS, MN 55416  
 Contact: DAVE RATNER  
 Last Update: 10/04/1999  
 Date Leak Reported: 10/26/90  
 Site Closure Date: 05/24/91

**15**  
**NW**  
**1/8-1/4**  
**876**  
**Higher**

**WOODLAKE LUTHERAN CHURCH**  
**7525 OLIVER AVE S**  
**RICHFIELD, MN 55423**

**UST**

**U000883514**  
**N/A**

**UST:**

Facility ID: 13934	Telephone: 6128887874
Tank ID: 001	Capacity: 3000
Tank Number: 001	Material: BARE/PAINT/ASPH COAT STEEL
Tank Status: REMOVED	Product: FUEL OIL
Install Date: 01-jun-1954	Dispense Type: SUCTION
Remove Date: 18-jun-1990	Spill Containment: Not reported
Last Update: 10/04/1999	
Tank Location: Under Ground	Facility Type: CHURCH/CEMETARY/SOC SERV
Closed Date: Not reported	Pipe Material: STEEL/IRON
Overfill Protect: Not reported	Protection Type: No Info
Tnk 2nd Cntnmnt: Not Applicable	Pipe 2nd Cntnmnt: Unknown
Tank Cathodic: No	Pipe Cathodic: No
Tank Remedial: Not reported	
Pipe Remedial: European Suction	
Owner: WOODLAKE LUTHERAN CHURCH	
Owner Address: 7525 OLIVER AVE S	
	RICHFIELD, MN 55423

Facility ID: 13934	Telephone: 6128887874
Tank ID: 002	Capacity: 4000
Tank Number: 002	Material: BARE/PAINT/ASPH COAT STEEL
Tank Status: REMOVED	Product: FUEL OIL
Install Date: 01-jun-1973	Dispense Type: SUCTION
Remove Date: 18-jun-1990	Spill Containment: Not reported
Last Update: 10/04/1999	
Tank Location: Under Ground	Facility Type: CHURCH/CEMETARY/SOC SERV
Closed Date: Not reported	Pipe Material: STEEL/IRON
Overfill Protect: Not reported	Protection Type: No Info
Tnk 2nd Cntnmnt: Not Applicable	Pipe 2nd Cntnmnt: Unknown
Tank Cathodic: No	Pipe Cathodic: No
Tank Remedial: Not reported	
Pipe Remedial: European Suction	
Owner: WOODLAKE LUTHERAN CHURCH	
Owner Address: 7525 OLIVER AVE S	
	RICHFIELD, MN 55423

**MAP FINDINGS**

Map ID  
 Direction  
 Distance  
 Distance (ft.)  
 Elevation

Site

Database(s)

EDR ID Number  
 EPA ID Number

**F16**  
**SW**  
**1/8-1/4**  
**997**  
**Higher**

**MOBIL SOUTHTOWN SERVICE**  
**7744 PENN AVE S**  
**RICHFIELD, MN 55423**

**LUST**

**S100056481**  
**N/A**

**LUST:**

Facility ID: 181  
 MPCA Proj Mngr: JMC  
 Hydrologist: JPK  
 Owner: MOBIL OIL CORPORATION  
 PO BOX 847  
 JOILET, IL 60434  
 Contact: PETER GATES  
 Last Update: 10/04/1999  
 Date Leak Reported: 12/05/86  
 Site Closure Date: / /

**F17**  
**SW**  
**1/8-1/4**  
**997**  
**Higher**

**SOUTH TOWN SERVICE (#9280-156)**  
**7744 PENN AVE S**  
**RICHFIELD, MN 55423**

**UST**

**U000885359**  
**N/A**

**UST:**

Facility ID: 2427	Telephone: 6128614610
Tank ID: 001	Capacity: 560
Tank Number: 001	Material: BARE/PAINT/ASPH COAT STEEL
Tank Status: REMOVED	Product: WASTE OIL
Install Date: 01-jan-1973	Dispense Type: SUBMERSIBLE
Remove Date: 31-oct-1997	Spill Containment: Not reported
Last Update: 10/04/1999	
Tank Location: Under Ground	Facility Type: SERVICE STATION/BULK
Closed Date: Not reported	Pipe Material: GALVANIZED STEEL
Overfill Protect: Not reported	Protection Type: No Info
Tnk 2nd Cntnmnt: Not Applicable	Pipe 2nd Cntnmnt: Unknown
Tank Cathodic: Anode/Tank	Pipe Cathodic: No
Tank Remedial: Daily Stick	
Pipe Remedial: Not reported	
Owner: RK GREEN L.L.P.	
Owner Address: 7744 PENN AVENUE SOUTH RICHFIELD, MN 55155	

Facility ID: 2427	Telephone: 6128614610
Tank ID: 002	Capacity: 5000
Tank Number: 002	Material: BARE/PAINT/ASPH COAT STEEL
Tank Status: REMOVED	Product: GASOLINE
Install Date: 01-jan-1973	Dispense Type: SUBMERSIBLE
Remove Date: Not reported	Spill Containment: Not reported
Last Update: 10/04/1999	
Tank Location: Under Ground	Facility Type: SERVICE STATION/BULK
Closed Date: Not reported	Pipe Material: GALVANIZED STEEL
Overfill Protect: Not reported	Protection Type: No Info
Tnk 2nd Cntnmnt: Not Applicable	Pipe 2nd Cntnmnt: Unknown
Tank Cathodic: Anode/Tank	Pipe Cathodic: No
Tank Remedial: Daily Stick	
Pipe Remedial: Not reported	
Owner: RK GREEN L.L.P.	
Owner Address: 7744 PENN AVENUE SOUTH RICHFIELD, MN 55155	



Map ID  
Direction  
Distance  
Distance (ft.)  
Elevation Site

MAP FINDINGS

Database(s) EDR ID Number  
EPA ID Number

SOUTH TOWN SERVICE (#9280-156) (Continued)

U000885359

Facility ID: 2427 Telephone: 6128614610  
Tank ID: 003 Capacity: 1000  
Tank Number: 003 Material: BARE/PAINT/ASPH COAT STEEL  
Tank Status: REMOVED Product: FUEL OIL  
Install Date: 01-jan-1973 Dispense Type: SUBMERSIBLE  
Remove Date: 31-oct-1997 Spill Containment: Not reported  
Last Update: 10/04/1999  
Tank Location: Under Ground Facility Type: SERVICE STATION/BULK  
Closed Date: Not reported Pipe Material: GALVANIZED STEEL  
Overfill Protect: Not reported Protection Type: No Info  
Tnk 2nd Cntnmnt: Not Applicable Pipe 2nd Cntnmnt: Unknown  
Tank Cathodic: Anode/Tank Pipe Cathodic: No  
Tank Remedial: Daily Stick  
Pipe Remedial: Not reported  
Owner: RK GREEN L.L.P.  
Owner Address: 7744 PENN AVENUE SOUTH  
RICHFIELD, MN 55155

Facility ID: 2427 Telephone: 6128614610  
Tank ID: 004 Capacity: 10000  
Tank Number: 004 Material: BARE/PAINT/ASPH COAT STEEL  
Tank Status: REMOVED Product: GASOLINE  
Install Date: 01-jan-1973 Dispense Type: SUBMERSIBLE  
Remove Date: Not reported Spill Containment: Not reported  
Last Update: 10/04/1999  
Tank Location: Under Ground Facility Type: SERVICE STATION/BULK  
Closed Date: Not reported Pipe Material: GALVANIZED STEEL  
Overfill Protect: Not reported Protection Type: No Info  
Tnk 2nd Cntnmnt: Not Applicable Pipe 2nd Cntnmnt: Unknown  
Tank Cathodic: Anode/Tank Pipe Cathodic: No  
Tank Remedial: Daily Stick  
Pipe Remedial: Not reported  
Owner: RK GREEN L.L.P.  
Owner Address: 7744 PENN AVENUE SOUTH  
RICHFIELD, MN 55155

Facility ID: 2427 Telephone: 6128614610  
Tank ID: 005 Capacity: 10000  
Tank Number: 005 Material: BARE/PAINT/ASPH COAT STEEL  
Tank Status: REMOVED Product: GASOLINE  
Install Date: 01-jan-1973 Dispense Type: SUBMERSIBLE  
Remove Date: Not reported Spill Containment: Not reported  
Last Update: 10/04/1999  
Tank Location: Under Ground Facility Type: SERVICE STATION/BULK  
Closed Date: Not reported Pipe Material: GALVANIZED STEEL  
Overfill Protect: Not reported Protection Type: No Info  
Tnk 2nd Cntnmnt: Not Applicable Pipe 2nd Cntnmnt: Unknown  
Tank Cathodic: Anode/Tank Pipe Cathodic: No  
Tank Remedial: Daily Stick  
Pipe Remedial: Not reported  
Owner: RK GREEN L.L.P.  
Owner Address: 7744 PENN AVENUE SOUTH  
RICHFIELD, MN 55155

Map ID  
Direction  
Distance  
Distance (ft.)  
Elevation Site

MAP FINDINGS

Database(s) EDR ID Number  
EPA ID Number

SOUTH TOWN SERVICE (#9280-156) (Continued)

U000885359

Facility ID: 2427 Telephone: 6128614610  
Tank ID: 006 Capacity: 9816  
Tank Number: 006 Material: FIBERGLASS  
Tank Status: ACTIVE Product: GASOLINE  
Install Date: 09-sep-1987 Dispense Type: SUBMERSIBLE  
Remove Date: Not reported Spill Containment: Yes  
Last Update: 10/04/1999  
Tank Location: Under Ground Facility Type: SERVICE STATION/BULK  
Closed Date: Not reported Pipe Material: FIBERGLASS  
Overfill Protect: Not reported Protection Type: Auto Off  
Tnk 2nd Cntnmnt: Not Applicable Pipe 2nd Cntnmnt: Unknown  
Tank Cathodic: Not Needed Pipe Cathodic: Not Needed  
Tank Remedial: Auto Gauging  
Pipe Remedial: Groundwater Monitoring  
Owner: RK GREEN L.L.P.  
Owner Address: 7744 PENN AVENUE SOUTH  
RICHFIELD, MN 55155

Facility ID: 2427 Telephone: 6128614610  
Tank ID: 007 Capacity: 9816  
Tank Number: 007 Material: FIBERGLASS  
Tank Status: ACTIVE Product: GASOLINE  
Install Date: 09-sep-1987 Dispense Type: SUBMERSIBLE  
Remove Date: Not reported Spill Containment: Yes  
Last Update: 10/04/1999  
Tank Location: Under Ground Facility Type: SERVICE STATION/BULK  
Closed Date: Not reported Pipe Material: FIBERGLASS  
Overfill Protect: Not reported Protection Type: Auto Off  
Tnk 2nd Cntnmnt: Not Applicable Pipe 2nd Cntnmnt: Unknown  
Tank Cathodic: Not Needed Pipe Cathodic: Not Needed  
Tank Remedial: Auto Gauging  
Pipe Remedial: Groundwater Monitoring  
Owner: RK GREEN L.L.P.  
Owner Address: 7744 PENN AVENUE SOUTH  
RICHFIELD, MN 55155

Facility ID: 2427 Telephone: 6128614610  
Tank ID: 008 Capacity: 9816  
Tank Number: 008 Material: FIBERGLASS  
Tank Status: ACTIVE Product: GASOLINE  
Install Date: 09-sep-1987 Dispense Type: SUBMERSIBLE  
Remove Date: Not reported Spill Containment: Yes  
Last Update: 10/04/1999  
Tank Location: Under Ground Facility Type: SERVICE STATION/BULK  
Closed Date: Not reported Pipe Material: FIBERGLASS  
Overfill Protect: Not reported Protection Type: Auto Off  
Tnk 2nd Cntnmnt: Not Applicable Pipe 2nd Cntnmnt: Unknown  
Tank Cathodic: Not Needed Pipe Cathodic: Not Needed  
Tank Remedial: Auto Gauging  
Pipe Remedial: Groundwater Monitoring  
Owner: RK GREEN L.L.P.  
Owner Address: 7744 PENN AVENUE SOUTH  
RICHFIELD, MN 55155

Map ID  
 Direction  
 Distance  
 Distance (ft.)  
 Elevation Site

MAP FINDINGS

Database(s) EDR ID Number  
 EPA ID Number

**SOUTH TOWN SERVICE (#9280-156) (Continued)**

**U000885359**

Facility ID:	2427	Telephone:	6128614610
Tank ID:	009	Capacity:	554
Tank Number:	009	Material:	FIBERGLASS
Tank Status:	ACTIVE	Product:	FUEL OIL
Install Date:	09-sep-1987	Dispense Type:	SUCTION
Remove Date:	Not reported	Spill Containment:	Yes
Last Update:	10/04/1999		
Tank Location:	Under Ground	Facility Type:	SERVICE STATION/BULK
Closed Date:	Not reported	Pipe Material:	FIBERGLASS
Overfill Protect:	Not reported	Protection Type:	Auto Off
Tnk 2nd Cntnmnt:	Not Applicable	Pipe 2nd Cntnmnt:	Unknown
Tank Cathodic:	Not Needed	Pipe Cathodic:	Not Needed
Tank Remedial:	Auto Gauging		
Pipe Remedial:	Groundwater Monitoring		
Owner:	RK GREEN L.L.P.		
Owner Address:	7744 PENN AVENUE SOUTH RICHFIELD, MN 55155		

Facility ID:	2427	Telephone:	6128614610
Tank ID:	010	Capacity:	554
Tank Number:	010	Material:	FIBERGLASS
Tank Status:	REMOVED	Product:	WASTE OIL
Install Date:	10-dec-1986	Dispense Type:	GRAVITY
Remove Date:	01-sep-1997	Spill Containment:	Not reported
Last Update:	10/04/1999		
Tank Location:	Under Ground	Facility Type:	SERVICE STATION/BULK
Closed Date:	Not reported	Pipe Material:	FIBERGLASS
Overfill Protect:	Not reported	Protection Type:	No Info
Tnk 2nd Cntnmnt:	Not Applicable	Pipe 2nd Cntnmnt:	Unknown
Tank Cathodic:	Not Needed	Pipe Cathodic:	Not Needed
Tank Remedial:	Daily Stick		
Pipe Remedial:	Groundwater Monitoring		
Owner:	RK GREEN L.L.P.		
Owner Address:	7744 PENN AVENUE SOUTH RICHFIELD, MN 55155		

F18  
 SW  
 1/8-1/4  
 997  
 Higher

**WALSER BUICK ISUZU**  
**7745 PENN AVE S**  
**RICHFIELD, MN 55423**

UST

U000273903  
 N/A

UST:

Facility ID:	3004	Telephone:	6128617444
Tank ID:	100	Capacity:	4000
Tank Number:	100	Material:	BARE/PAINT/ASPH COAT STEEL
Tank Status:	REMOVED	Product:	GASOLINE
Install Date:	01-jan-1900	Dispense Type:	SUBMERSIBLE
Remove Date:	01-jan-1985	Spill Containment:	Not reported
Last Update:	10/04/1999		
Tank Location:	Under Ground	Facility Type:	VEHICLE/TRLR DLR/CAR RENT
Closed Date:	Not reported	Pipe Material:	STEEL/IRON
Overfill Protect:	Not reported	Protection Type:	No Info
Tnk 2nd Cntnmnt:	Not Applicable	Pipe 2nd Cntnmnt:	Unknown
Tank Cathodic:	No	Pipe Cathodic:	No
Tank Remedial:	Not reported		
Pipe Remedial:	Not reported		
Owner:	R J WALSER		

Map ID  
Direction  
Distance  
Distance (ft.)  
Elevation

Site

MAP FINDINGS

Database(s)

EDR ID Number  
EPA ID Number

**WALSER BUICK ISUZU (Continued)**

**U000273903**

Owner Address: 2100 W 78TH ST  
BLOOMINGTON, MN 55423

Facility ID:	3004	Telephone:	6128617444
Tank ID:	200	Capacity:	4000
Tank Number:	200	Material:	BARE/PAINT/ASPH COAT STEEL
Tank Status:	REMOVED	Product:	GASOLINE
Install Date:	01-jan-1900	Dispense Type:	SUBMERSIBLE
Remove Date:	01-jan-1985	Spill Containment:	Not reported
Last Update:	10/04/1999		
Tank Location:	Under Ground	Facility Type:	VEHICLE/TRLR DLR/CAR RENT
Closed Date:	Not reported	Pipe Material:	STEEL/IRON
Overfill Protect:	Not reported	Protection Type:	No Info
Tnk 2nd Cntnmnt:	Not Applicable	Pipe 2nd Cntnmnt:	Unknown
Tank Cathodic:	No	Pipe Cathodic:	No
Tank Remedial:	Not reported		
Pipe Remedial:	Not reported		
Owner:	R J WALSER		
Owner Address:	2100 W 78TH ST		
	BLOOMINGTON, MN 55423		

Facility ID:	3004	Telephone:	6128617444
Tank ID:	300	Capacity:	8000
Tank Number:	300	Material:	BARE/PAINT/ASPH COAT STEEL
Tank Status:	REMOVED	Product:	GASOLINE
Install Date:	01-jan-1900	Dispense Type:	SUBMERSIBLE
Remove Date:	01-jan-1985	Spill Containment:	Not reported
Last Update:	10/04/1999		
Tank Location:	Under Ground	Facility Type:	VEHICLE/TRLR DLR/CAR RENT
Closed Date:	Not reported	Pipe Material:	STEEL/IRON
Overfill Protect:	Not reported	Protection Type:	No Info
Tnk 2nd Cntnmnt:	Not Applicable	Pipe 2nd Cntnmnt:	Unknown
Tank Cathodic:	No	Pipe Cathodic:	No
Tank Remedial:	Not reported		
Pipe Remedial:	Not reported		
Owner:	R J WALSER		
Owner Address:	2100 W 78TH ST		
	BLOOMINGTON, MN 55423		

Facility ID:	3004	Telephone:	6128617444
Tank ID:	400	Capacity:	6000
Tank Number:	400	Material:	BARE/PAINT/ASPH COAT STEEL
Tank Status:	REMOVED	Product:	DIESEL
Install Date:	01-jan-1900	Dispense Type:	SUBMERSIBLE
Remove Date:	01-jan-1985	Spill Containment:	Not reported
Last Update:	10/04/1999		
Tank Location:	Under Ground	Facility Type:	VEHICLE/TRLR DLR/CAR RENT
Closed Date:	Not reported	Pipe Material:	STEEL/IRON
Overfill Protect:	Not reported	Protection Type:	No Info
Tnk 2nd Cntnmnt:	Not Applicable	Pipe 2nd Cntnmnt:	Unknown
Tank Cathodic:	No	Pipe Cathodic:	No
Tank Remedial:	Not reported		
Pipe Remedial:	Not reported		
Owner:	R J WALSER		
Owner Address:	2100 W 78TH ST		
	BLOOMINGTON, MN 55423		

Map ID  
 Direction  
 Distance  
 Distance (ft.)  
 Elevation Site

MAP FINDINGS

Database(s) EDR ID Number  
 EPA ID Number

**G19**      **PARKING LOT**      **UST**      **U000886201**  
**South**      **2016 W 78TH ST**  
**1/8-1/4**      **RICHFIELD, MN 55423**  
**1021**  
**Higher**

UST:

Facility ID:	4121	Telephone:	6128691492
Tank ID:	001	Capacity:	1000
Tank Number:	001	Material:	BARE/PAINT/ASPH COAT STEEL
Tank Status:	REMOVED	Product:	GASOLINE
Install Date:	06-oct-1986	Dispense Type:	SUCTION
Remove Date:	Not reported	Spill Containment:	Not reported
Last Update:	10/04/1999		
Tank Location:	Under Ground	Facility Type:	MALL/OFFICE BLDG/PARK LOT
Closed Date:	Not reported	Pipe Material:	STEEL/IRON
Overfill Protect:	Not reported	Protection Type:	No Info
Tnk 2nd Cntnmnt:	Not Applicable	Pipe 2nd Cntnmnt:	Unknown
Tank Cathodic:	No	Pipe Cathodic:	No
Tank Remedial:	Not reported		
Pipe Remedial:	European Suction		
Owner:	WALSER CORP		
Owner Address:	7380 FRANCE AVE S - SUITE 102 EDINA, MN 55435		

Facility ID:	4121	Telephone:	6128691492
Tank ID:	002	Capacity:	500
Tank Number:	002	Material:	BARE/PAINT/ASPH COAT STEEL
Tank Status:	REMOVED	Product:	DIESEL
Install Date:	01-jan-1968	Dispense Type:	SUBMERSIBLE
Remove Date:	Not reported	Spill Containment:	Not reported
Last Update:	10/04/1999		
Tank Location:	Under Ground	Facility Type:	MALL/OFFICE BLDG/PARK LOT
Closed Date:	Not reported	Pipe Material:	STEEL/IRON
Overfill Protect:	Not reported	Protection Type:	No Info
Tnk 2nd Cntnmnt:	Not Applicable	Pipe 2nd Cntnmnt:	Unknown
Tank Cathodic:	No	Pipe Cathodic:	No
Tank Remedial:	Not reported		
Pipe Remedial:	Not reported		
Owner:	WALSER CORP		
Owner Address:	7380 FRANCE AVE S - SUITE 102 EDINA, MN 55435		

Facility ID:	4121	Telephone:	6128691492
Tank ID:	003	Capacity:	220
Tank Number:	003	Material:	BARE/PAINT/ASPH COAT STEEL
Tank Status:	REMOVED	Product:	WASTE OIL
Install Date:	01-jan-1968	Dispense Type:	SUBMERSIBLE
Remove Date:	Not reported	Spill Containment:	Not reported
Last Update:	10/04/1999		
Tank Location:	Under Ground	Facility Type:	MALL/OFFICE BLDG/PARK LOT
Closed Date:	Not reported	Pipe Material:	STEEL/IRON
Overfill Protect:	Not reported	Protection Type:	No Info
Tnk 2nd Cntnmnt:	Not Applicable	Pipe 2nd Cntnmnt:	Unknown
Tank Cathodic:	No	Pipe Cathodic:	No
Tank Remedial:	Not reported		
Pipe Remedial:	Not reported		
Owner:	WALSER CORP		
Owner Address:	7380 FRANCE AVE S - SUITE 102		

Map ID  
Direction  
Distance  
Distance (ft.)  
Elevation

Site

MAP FINDINGS

Database(s)

EDR ID Number  
EPA ID Number

**PARKING LOT (Continued)**

EDINA, MN 55435

U000886201

G20  
South  
1/8-1/4  
1021  
Higher

**WALSER IMPORTS**  
**2000 W 78TH ST**  
**RICHFIELD, MN 55423**

RCRIS-SQG  
FINDS  
UST  
AST  
1000380193  
MND982607145

**RCRIS:**

Owner: WALSER JACK  
(312) 555-1212  
Contact: RON SCHMITT  
(612) 861-7444  
Record Date: 05/16/1988  
Classification: Small Quantity Generator  
Used Oil Recyc: No  
Violation Status: No violations found

**UST:**

Facility ID:	2009	Telephone:	6128617444
Tank ID:	001	Capacity:	2000
Tank Number:	001	Material:	BARE/PAINT/ASPH COAT STEEL
Tank Status:	REMOVED	Product:	GASOLINE
Install Date:	01-jul-1962	Dispense Type:	SUBMERSIBLE
Remove Date:	01-jan-1989	Spill Containment:	Not reported
Last Update:	10/04/1999		
Tank Location:	Under Ground	Facility Type:	VEHICLE/TRLR DLR/CAR RENT
Closed Date:	Not reported	Pipe Material:	GALVANIZED STEEL
Overfill Protect:	Not reported	Protection Type:	No Info
Tnk 2nd Cntnmnt:	Not Applicable	Pipe 2nd Cntnmnt:	Unknown
Tank Cathodic:	Anode/Tank	Pipe Cathodic:	No
Tank Remedial:	Not reported		
Pipe Remedial:	Not reported		
Owner:	WALSER IMPORTS		
Owner Address:	2000 W 70TH ST RICHFIELD, MN 55423		

Facility ID:	2009	Telephone:	6128617444
Tank ID:	002	Capacity:	1500
Tank Number:	002	Material:	BARE/PAINT/ASPH COAT STEEL
Tank Status:	REMOVED	Product:	WASTE OIL
Install Date:	01-jul-1965	Dispense Type:	SUCTION
Remove Date:	01-jan-1989	Spill Containment:	Not reported
Last Update:	10/04/1999		
Tank Location:	Under Ground	Facility Type:	VEHICLE/TRLR DLR/CAR RENT
Closed Date:	Not reported	Pipe Material:	GALVANIZED STEEL
Overfill Protect:	Not reported	Protection Type:	No Info
Tnk 2nd Cntnmnt:	Not Applicable	Pipe 2nd Cntnmnt:	Unknown
Tank Cathodic:	Anode/Tank	Pipe Cathodic:	No
Tank Remedial:	Not reported		
Pipe Remedial:	European Suction		
Owner:	WALSER IMPORTS		
Owner Address:	2000 W 70TH ST RICHFIELD, MN 55423		

Map ID  
 Direction  
 Distance  
 Distance (ft.)  
 Elevation Site

MAP FINDINGS

Database(s) EDR ID Number  
 EPA ID Number

**WALSER IMPORTS (Continued)**

**1000380193**

Facility ID:	2009	Telephone:	6128617444
Tank ID:	003	Capacity:	1000
Tank Number:	003	Material:	EARE/PAINT/ASPH COAT STEEL
Tank Status:	REMOVED	Product:	MOTOR OIL
Install Date:	09-jul-1985	Dispense Type:	SUBMERSIBLE
Remove Date:	01-jan-1989	Spill Containment:	Not reported
Last Update:	10/04/1999		
Tank Location:	Under Ground	Facility Type:	VEHICLE/TRLR DLR/CAR RENT
Closed Date:	Not reported	Pipe Material:	GALVANIZED STEEL
Overfill Protect:	Not reported	Protection Type:	No Info
Tnk 2nd Cntnmnt:	Not Applicable	Pipe 2nd Cntnmnt:	Unknown
Tank Cathodic:	No	Pipe Cathodic:	No
Tank Remedial:	Not reported		
Pipe Remedial:	Not reported		
Owner:	WALSER IMPORTS		
Owner Address:	2000 W 70TH ST RICHFIELD, MN 55423		

Facility ID:	2009	Telephone:	6128617444
Tank ID:	004	Capacity:	1000
Tank Number:	004	Material:	STI-P3
Tank Status:	ACTIVE	Product:	WASTE OIL
Install Date:	01-jan-1989	Dispense Type:	GRAVITY
Remove Date:	Not reported	Spill Containment:	No
Last Update:	10/04/1999		
Tank Location:	Under Ground	Facility Type:	VEHICLE/TRLR DLR/CAR RENT
Closed Date:	Not reported	Pipe Material:	GALVANIZED STEEL
Overfill Protect:	Not reported	Protection Type:	No Info
Tnk 2nd Cntnmnt:	Not Applicable	Pipe 2nd Cntnmnt:	Unknown
Tank Cathodic:	Anode/Tank	Pipe Cathodic:	Not Needed
Tank Remedial:	Tightness Test		
Pipe Remedial:	Not reported		
Owner:	WALSER IMPORTS		
Owner Address:	2000 W 70TH ST RICHFIELD, MN 55423		

Facility ID:	2009	Telephone:	6128617444
Tank ID:	005	Capacity:	4000
Tank Number:	005	Material:	BARE/PAINT/ASPH COAT STEEL
Tank Status:	INACTIVE	Product:	GASOLINE
Install Date:	01-apr-1988	Dispense Type:	SUCTION
Remove Date:	Not reported	Spill Containment:	No
Last Update:	10/04/1999		
Tank Location:	Under Ground	Facility Type:	VEHICLE/TRLR DLR/CAR RENT
Closed Date:	Not reported	Pipe Material:	STEEL/IRON
Overfill Protect:	Not reported	Protection Type:	No Info
Tnk 2nd Cntnmnt:	Not Applicable	Pipe 2nd Cntnmnt:	No
Tank Cathodic:	No	Pipe Cathodic:	No
Tank Remedial:	Tightness Test		
Pipe Remedial:	European Suction		
Owner:	WALSER IMPORTS		
Owner Address:	2000 W 70TH ST RICHFIELD, MN 55423		

Map ID  
 Direction  
 Distance  
 Distance (ft.)  
 Elevation Site

MAP FINDINGS

Database(s) EDR ID Number  
 EPA ID Number

**WALSER IMPORTS (Continued)**

**1000380193**

Facility ID:	2009	Telephone:	6128617444
Tank ID:	006	Capacity:	1000
Tank Number:	006	Material:	BARE/PAINT/ASPH COAT STEEL
Tank Status:	INACTIVE	Product:	MOTOR OIL
Install Date:	01-apr-1988	Dispense Type:	SUCTION
Remove Date:	Not reported	Spill Containment:	No
Last Update:	10/04/1999		
Tank Location:	Under Ground	Facility Type:	VEHICLE/TRLR DLR/CAR RENT
Closed Date:	Not reported	Pipe Material:	STEEL/IRON
Overfill Protect:	Not reported	Protection Type:	No Info
Tnk 2nd Cntmnt:	Not Applicable	Pipe 2nd Cntmnt:	No
Tank Cathodic:	No	Pipe Cathodic:	No
Tank Remedial:	Tightness Test		
Pipe Remedial:	European Suction		
Owner:	WALSER IMPORTS		
Owner Address:	2000 W 70TH ST RICHFIELD, MN 55423		

AST:

Facility ID:	2009	Tank ID:	1001
Telephone:	(612) 861 - 7444	Facility Type:	VEHICLE/TRLR DLR/CAR RENT
Location:	B		
Owner:	WALSER IMPORTS 2000 W 70TH ST RICHFIELD, MN 55423		

Tank Status:	ACTIVE	Tank Level:	Above Ground
Tank Location:	A	Tank Number:	1001
Tank Material:	METAL	Product Stored:	TRANSMISSION FLUID
Tank Capacity:	300	Dispenser Type:	Not reported
Install Date:	01-jan-1900	Remove Date:	Not reported
Closed Date:	Not reported		
Dike Side Mtrl:	NONE	Dike Bottom Mtrl:	NONE
Spill Prvntn Cntrl:	No	Load Rack:	No
Rack Paved:	No	Rack Curbed:	No
Pipe Material:	STEEL/IRON	Pipe Level:	Above Ground
Last Update:	10/04/1999		
Pipe Cathodic:	Not reported	Pipe Dbl Walled:	Not reported

Facility ID:	2009	Tank ID:	1002
Telephone:	(612) 861 - 7444	Facility Type:	VEHICLE/TRLR DLR/CAR RENT
Location:	B		
Owner:	WALSER IMPORTS 2000 W 70TH ST RICHFIELD, MN 55423		

Tank Status:	ACTIVE	Tank Level:	Above Ground
Tank Location:	A	Tank Number:	1002
Tank Material:	METAL	Product Stored:	NEW OIL
Tank Capacity:	600	Dispenser Type:	Not reported
Install Date:	01-jan-1900	Remove Date:	Not reported
Closed Date:	Not reported		
Dike Side Mtrl:	NONE	Dike Bottom Mtrl:	NONE
Spill Prvntn Cntrl:	No	Load Rack:	No
Rack Paved:	No	Rack Curbed:	No
Pipe Material:	STEEL/IRON	Pipe Level:	Above Ground
Last Update:	10/04/1999		
Pipe Cathodic:	Not reported	Pipe Dbl Walled:	Not reported



Map ID  
Direction  
Distance  
Distance (ft.)  
Elevation

MAP FINDINGS

Site

Database(s)  
EDR ID Number  
EPA ID Number

H21  
SSW  
1/8-1/4  
1047  
Higher

WALSER BUICK INC  
2100 W 78TH ST  
RICHFIELD, MN 55423

RCRIS-SQG  
FINDS  
LUST  
1000380190  
MND080241102

RCRIS:

Owner: NAME NOT REPORTED  
(312) 555-1212  
Contact: MICHAEL KERN  
(612) 869-1492  
Record Date: 08/10/1984  
Classification: Small Quantity Generator  
Used Oil Recyc: No  
Violation Status: No violations found

LUST:

Facility ID: 1158  
MPCA Proj Mngr: EEB  
Hydrologist: SGG  
Owner: Not reported  
Not reported  
Not reported  
Contact: MICHAEL SCHRONK  
Last Update: 10/04/1999  
Date Leak Reported: 06/02/89  
Site Closure Date: 06/14/94

I22  
SSE  
1/8-1/4  
1060  
Higher

MCCARTHY WALLY OLDSMOBILE  
1900 W 78TH ST  
RICHFIELD, MN 55423

RCRIS-SQG  
FINDS  
1000156417  
MND022914642

RCRIS:

Owner: MCCARTHY WALLY  
(312) 555-1212  
Contact: GREGORY LOUX  
(612) 869-1414  
Record Date: 08/30/1983  
Classification: Small Quantity Generator  
Used Oil Recyc: No  
Violation Status: No violations found

I23  
SSE  
1/8-1/4  
1060  
Higher

WALLY MCCARTHY OLDSMOBILE INC  
1900 W 78TH ST  
RICHFIELD, MN 55423

UST  
LUST  
U000273902  
N/A

Map ID  
Direction  
Distance  
Distance (ft.)  
Elevation Site

MAP FINDINGS

Database(s) EDR ID Number  
EPA ID Number

WALLY MCCARTHYS OLDSMOBILE INC (Continued)

U000273902

LUST:

Facility ID: 12876  
MPCA Proj Mngr: JMC  
Hydrologist: Not reported  
Owner: WALLY MCCARTHYS OLDSMOBILE INC  
1900 W 78TH ST  
RICHFIELD, MN 55423  
Contact: DICK KINSEY  
Last Update: 10/04/1999  
Date Leak Reported: 08/18/99  
Site Closure Date: / /

UST:

Facility ID:	2179	Telephone:	6128691414
Tank ID:	001	Capacity:	4000
Tank Number:	001	Material:	BARE/PAINT/ASPH COAT STEEL
Tank Status:	REMOVED	Product:	MOTOR OIL
Install Date:	01-jan-1977	Dispense Type:	UNDEFINED(not valid)
Remove Date:	16-aug-1999	Spill Containment:	Not reported
Last Update:	10/04/1999		
Tank Location:	Under Ground	Facility Type:	VEHICLE/TRLR DLR/CAR RENT
Closed Date:	Not reported	Pipe Material:	OTHER
Overfill Protect:	Not reported	Protection Type:	No Info
Tnk 2nd Cntnmnt:	Not Applicable	Pipe 2nd Cntnmnt:	Unknown
Tank Cathodic:	Anode/Tank	Pipe Cathodic:	No
Tank Remedial:	Daily Stick		
Pipe Remedial:	Not reported		
Owner:	WALLY MCCARTHYS OLDSMOBILE INC		
Owner Address:	1900 W 78TH ST RICHFIELD, MN 55423		

Facility ID:	2179	Telephone:	6128691414
Tank ID:	002	Capacity:	2000
Tank Number:	002	Material:	BARE/PAINT/ASPH COAT STEEL
Tank Status:	REMOVED	Product:	MOTOR OIL
Install Date:	01-jan-1977	Dispense Type:	UNDEFINED(not valid)
Remove Date:	16-aug-1999	Spill Containment:	Not reported
Last Update:	10/04/1999		
Tank Location:	Under Ground	Facility Type:	VEHICLE/TRLR DLR/CAR RENT
Closed Date:	Not reported	Pipe Material:	OTHER
Overfill Protect:	Not reported	Protection Type:	No Info
Tnk 2nd Cntnmnt:	Not Applicable	Pipe 2nd Cntnmnt:	Unknown
Tank Cathodic:	Anode/Tank	Pipe Cathodic:	No
Tank Remedial:	Daily Stick		
Pipe Remedial:	Not reported		
Owner:	WALLY MCCARTHYS OLDSMOBILE INC		
Owner Address:	1900 W 78TH ST RICHFIELD, MN 55423		

Map ID  
 Direction  
 Distance  
 Distance (ft.)  
 Elevation Site

MAP FINDINGS

Database(s) EDR ID Number  
 EPA ID Number

**WALLY MCCARTHYS OLDSMOBILE INC (Continued)**

**U000273902**

Facility ID:	2179	Telephone:	6128691414
Tank ID:	003	Capacity:	2000
Tank Number:	003	Material:	BARE/PAINT/ASPH COAT STEEL
Tank Status:	REMOVED	Product:	TRANSMISSION FLUID
Install Date:	01-jan-1977	Dispense Type:	UNDEFINED(not valid)
Remove Date:	16-aug-1999	Spill Containment:	Not reported
Last Update:	10/04/1999		
Tank Location:	Under Ground	Facility Type:	VEHICLE/TRLR DLR/CAR RENT
Closed Date:	Not reported	Pipe Material:	OTHER
Overfill Protect:	Not reported	Protection Type:	No Info
Tnk 2nd Cntnmnt:	Not Applicable	Pipe 2nd Cntnmnt:	Unknown
Tank Cathodic:	Anode/Tank	Pipe Cathodic:	No
Tank Remedial:	Daily Stick		
Pipe Remedial:	Not reported		
Owner:	WALLY MCCARTHYS OLDSMOBILE INC		
Owner Address:	1900 W 78TH ST RICHFIELD, MN 55423		

Facility ID:	2179	Telephone:	6128691414
Tank ID:	004	Capacity:	2000
Tank Number:	004	Material:	BARE/PAINT/ASPH COAT STEEL
Tank Status:	REMOVED	Product:	WASTE OIL
Install Date:	01-jan-1977	Dispense Type:	GRAVITY
Remove Date:	16-aug-1999	Spill Containment:	Nct reported
Last Update:	10/04/1999		
Tank Location:	Under Ground	Facility Type:	VEHICLE/TRLR DLR/CAR RENT
Closed Date:	Not reported	Pipe Material:	OTHER
Overfill Protect:	Not reported	Protection Type:	No Info
Tnk 2nd Cntnmnt:	Not Applicable	Pipe 2nd Cntnmnt:	Unknown
Tank Cathodic:	Anode/Tank	Pipe Cathodic:	No
Tank Remedial:	Daily Stick		
Pipe Remedial:	Not reported		
Owner:	WALLY MCCARTHYS OLDSMOBILE INC		
Owner Address:	1900 W 78TH ST RICHFIELD, MN 55423		

Facility ID:	2179	Telephone:	6128691414
Tank ID:	005	Capacity:	6000
Tank Number:	005	Material:	BARE/PAINT/ASPH COAT STEEL
Tank Status:	REMOVED	Product:	GASOLINE
Install Date:	01-jan-1977	Dispense Type:	UNDEFINED(not valid)
Remove Date:	16-aug-1999	Spill Containment:	No: reported
Last Update:	10/04/1999		
Tank Location:	Under Ground	Facility Type:	VEHICLE/TRLR DLR/CAR RENT
Closed Date:	Not reported	Pipe Material:	OTHER
Overfill Protect:	Not reported	Protection Type:	No Info
Tnk 2nd Cntnmnt:	Not Applicable	Pipe 2nd Cntnmnt:	Unknown
Tank Cathodic:	Anode/Tank	Pipe Cathodic:	No
Tank Remedial:	Daily Stick		
Pipe Remedial:	Not reported		
Owner:	WALLY MCCARTHYS OLDSMOBILE INC		
Owner Address:	1900 W 78TH ST RICHFIELD, MN 55423		

Map ID  
 Direction  
 Distance  
 Distance (ft.)  
 Elevation

MAP FINDINGS

**WALLY MCCARTHYS OLDSMOBILE INC (Continued)**

EDR ID Number  
 EPA ID Number

Database(s)

U000273902

Facility ID:	2179	Telephone:	6128691414
Tank ID:	006	Capacity:	6000
Tank Number:	006	Material:	BARE/PAINT/ASPH COAT STEEL
Tank Status:	REMOVED	Product:	GASOLINE
Install Date:	01-jan-1977	Dispense Type:	UNDEFINED(not valid)
Remove Date:	16-aug-1999	Spill Containment:	Not reported
Last Update:	10/04/1999		
Tank Location:	Under Ground	Facility Type:	VEHICLE/TRLR DLR/CAR RENT
Closed Date:	Not reported	Pipe Material:	OTHER
Overfill Protect:	Not reported	Protection Type:	No Info
Tnk 2nd Cntmnt:	Not Applicable	Pipe 2nd Cntmnt:	Unknown
Tank Cathodic:	Anode/Tank	Pipe Cathodic:	No
Tank Remedial:	Daily Stick		
Pipe Remedial:	Not reported		
Owner:	WALLY MCCARTHYS OLDSMOBILE INC		
Owner Address:	1900 W 78TH ST RICHFIELD, MN 55423		

J24  
 SSE  
 1/8-1/4  
 1088  
 Higher

**UNIVERSAL OUTDOOR INC**  
 1700 W 78TH ST  
 RICHFIELD, MN 55423

RCRIS-SQG 1000233551  
 FINDS MND006207260  
 UST  
 LUST

RCRIS:

Owner: UNIVERSAL OUTDOOR INC  
 (312) 644-8673

Contact: MYRON OHLAND  
 (612) 866-3381

Record Date: 08/18/1980

Classification: Small Quantity Generator

Used Oil Recyc: No

Violation Status: Violation information exist

There are 2 violation record(s) reported at this site:

Evaluation  
 Compliance Evaluation Inspection (CEI)

Area of Violation  
 Generator-All Requirements  
 Generator-All Requirements

Date of Compliance  
 10/20/1986  
 10/20/1986

LUST:

Facility ID: 9913  
 MPCA Proj Mngr: LMK  
 Hydrologist: Not reported  
 Owner: FAIRWAY OUTDOOR ADVERTISING CO  
 PO BOX 936  
 AUGUSTA, GA 30913

Contact: RICHARD JOHNSON

Last Update: 10/04/1999  
 Date Leak Reported: 01/30/97  
 Site Closure Date: 06/13/97

Map ID  
Direction  
Distance  
Distance (ft.)  
Elevation

MAP FINDINGS

Site

Database(s)

EDR ID Number  
EPA ID Number

UNIVERSAL OUTDOOR INC (Continued)

1000233551

UST:

Facility ID: 3194 Telephone: 6128691900  
Tank ID: 001 Capacity: 10000  
Tank Number: 001 Material: OTHER  
Tank Status: REMOVED Product: FUEL OIL  
Install Date: 01-jan-1964 Dispense Type: SUCTION  
Remove Date: 01-jun-1996 Spill Containment: Not reported  
Last Update: 10/04/1999  
Tank Location: Under Ground Facility Type: MALL/OFFICE BLDG/PARK LOT  
Closed Date: Not reported Pipe Material: OTHER  
Overfill Protect: Not reported Protection Type: No Info  
Tnk 2nd Cntnmnt: Not Applicable Pipe 2nd Cntnmnt: Unknown  
Tank Cathodic: No Pipe Cathodic: No  
Tank Remedial: Not reported  
Pipe Remedial: European Suction  
Owner: FAIRWAY OUTDOOR ADVERTISING CO  
Owner Address: PO BOX 936  
AUGUSTA, GA 30913

Facility ID: 3194 Telephone: 6128691900  
Tank ID: 002 Capacity: 10000  
Tank Number: 002 Material: OTHER  
Tank Status: REMOVED Product: GASOLINE  
Install Date: 01-jan-1964 Dispense Type: SUCTION  
Remove Date: 01-jan-1990 Spill Containment: Not reported  
Last Update: 10/04/1999  
Tank Location: Under Ground Facility Type: MALL/OFFICE BLDG/PARK LOT  
Closed Date: Not reported Pipe Material: OTHER  
Overfill Protect: Not reported Protection Type: No Info  
Tnk 2nd Cntnmnt: Not Applicable Pipe 2nd Cntnmnt: Unknown  
Tank Cathodic: No Pipe Cathodic: No  
Tank Remedial: Not reported  
Pipe Remedial: European Suction  
Owner: FAIRWAY OUTDOOR ADVERTISING CO  
Owner Address: PO BOX 936  
AUGUSTA, GA 30913

Facility ID: 3194 Telephone: 6128691900  
Tank ID: 003 Capacity: 6000  
Tank Number: 003 Material: BARE/PAINT/ASPH COAT STEEL  
Tank Status: REMOVED Product: FUEL OIL  
Install Date: 01-jan-1974 Dispense Type: SUCTION  
Remove Date: 01-may-1996 Spill Containment: Not reported  
Last Update: 10/04/1999  
Tank Location: Under Ground Facility Type: MALL/OFFICE BLDG/PARK LOT  
Closed Date: Not reported Pipe Material: GALVANIZED STEEL  
Overfill Protect: Not reported Protection Type: No Info  
Tnk 2nd Cntnmnt: Not Applicable Pipe 2nd Cntnmnt: Unknown  
Tank Cathodic: Anode/Tank Pipe Cathodic: No  
Tank Remedial: Not reported  
Pipe Remedial: European Suction  
Owner: FAIRWAY OUTDOOR ADVERTISING CO  
Owner Address: PO BOX 936  
AUGUSTA, GA 30913

Map ID  
Direction  
Distance  
Distance (ft.)  
Elevation Site

MAP FINDINGS

Database(s) EDR ID Number  
EPA ID Number

UNIVERSAL OUTDOOR INC (Continued)

1000233551

Facility ID: 3194 Telephone: 6128691900  
Tank ID: 004 Capacity: 8000  
Tank Number: 004 Material: BARE/PAINT/ASPH COAT STEEL  
Tank Status: REMOVED Product: FUEL OIL  
Install Date: 01-jan-1974 Dispense Type: SUCTION  
Remove Date: 01-may-1996 Spill Containment: Not reported  
Last Update: 10/04/1999  
Tank Location: Under Ground Facility Type: MALL/OFFICE BLDG/PARK LOT  
Closed Date: Not reported Pipe Material: GALVANIZED STEEL  
Overfill Protect: Not reported Protection Type: No Info  
Tnk 2nd Cntnmnt: Not Applicable Pipe 2nd Cntnmnt: Unknown  
Tank Cathodic: Anode/Tank Pipe Cathodic: No  
Tank Remedial: Not reported  
Pipe Remedial: European Suction  
Owner: FAIRWAY OUTDOOR ADVERTISING CO  
Owner Address: PO BOX 936  
AUGUSTA, GA 30913

Facility ID: 3194 Telephone: 6128691900  
Tank ID: 005 Capacity: 4000  
Tank Number: 005 Material: BARE/PAINT/ASPH COAT STEEL  
Tank Status: REMOVED Product: DIESEL  
Install Date: 01-jan-1975 Dispense Type: SUCTION  
Remove Date: 01-may-1996 Spill Containment: Not reported  
Last Update: 10/04/1999  
Tank Location: Under Ground Facility Type: MALL/OFFICE BLDG/PARK LOT  
Closed Date: Not reported Pipe Material: GALVANIZED STEEL  
Overfill Protect: Not reported Protection Type: No Info  
Tnk 2nd Cntnmnt: Not Applicable Pipe 2nd Cntnmnt: Unknown  
Tank Cathodic: Anode/Tank Pipe Cathodic: No  
Tank Remedial: Not reported  
Pipe Remedial: European Suction  
Owner: FAIRWAY OUTDOOR ADVERTISING CO  
Owner Address: PO BOX 936  
AUGUSTA, GA 30913

Facility ID: 3194 Telephone: 6128691900  
Tank ID: 006 Capacity: 10000  
Tank Number: 006 Material: STI-P3  
Tank Status: REMOVED Product: GASOLINE  
Install Date: 01-jan-1990 Dispense Type: SUBMERSIBLE  
Remove Date: Not reported Spill Containment: No  
Last Update: 10/04/1999  
Tank Location: Under Ground Facility Type: MALL/OFFICE BLDG/PARK LOT  
Closed Date: Not reported Pipe Material: STEEL/IRON  
Overfill Protect: Not reported Protection Type: No Info  
Tnk 2nd Cntnmnt: Not Applicable Pipe 2nd Cntnmnt: No  
Tank Cathodic: No Pipe Cathodic: No  
Tank Remedial: Auto Gauging  
Pipe Remedial: Not reported  
Owner: FAIRWAY OUTDOOR ADVERTISING CO  
Owner Address: PO BOX 936  
AUGUSTA, GA 30913

Map ID  
 Direction  
 Distance  
 Distance (ft.)  
 Elevation Site

MAP FINDINGS

Database(s) EDR ID Number  
 EPA ID Number

**UNIVERSAL OUTDOOR INC (Continued)**

**1000233551**

Facility ID:	3194	Telephone:	6123691900
Tank ID:	007	Capacity:	12000
Tank Number:	007	Material:	STI-P3
Tank Status:	REMOVED	Product:	FUEL OIL
Install Date:	01-jun-1996	Dispense Type:	SUCTION
Remove Date:	Not reported	Spill Containment:	Yes
Last Update:	10/04/1999		
Tank Location:	Under Ground	Facility Type:	MALL/OFFICE BLDG/PARK LOT
Closed Date:	Not reported	Pipe Material:	WRAPPED STEEL
Overfill Protect:	Not reported	Protection Type:	Ballfloat
Tnk 2nd Cntnmnt:	Doublewall Tank	Pipe 2nd Cntnmnt:	Unknown
Tank Cathodic:	Anode/Tank	Pipe Cathodic:	Anode/pipe
Tank Remedial:	Not reported		
Pipe Remedial:	Not reported		
Owner:	FAIRWAY OUTDOOR ADVERTISING CO		
Owner Address:	PO BOX 936 AUGUSTA, GA 30913		

25  
 NW  
 1/8-1/4  
 1099  
 Higher

**CHURCH OF SAINT RICHARD**  
**7540 PENN AVE S**  
**RICHFIELD, MN 55423**

**UST**  
**LUST**

**U000273854**  
**N/A**

**LUST:**

Facility ID: 3406  
 MPCA Proj Mngr: MEK  
 Hydrologist: Not reported  
 Owner: CHURCH OF SAINT RICHARD  
 7540 PENN AVE S  
 RICHFIELD, MN 55423  
 Contact: JOE KEYES  
 Last Update: 10/04/1999  
 Date Leak Reported: 10/17/90  
 Site Closure Date: 04/04/91

**UST:**

Facility ID:	13870	Telephone:	6128592427
Tank ID:	001	Capacity:	5000
Tank Number:	001	Material:	BARE/PAINT/ASPH COAT STEEL
Tank Status:	ABANDONED/FILLED-IN	Product:	FUEL OIL
Install Date:	01-jan-1952	Dispense Type:	GRAVITY
Remove Date:	Not reported	Spill Containment:	Not reported
Last Update:	10/04/1999		
Tank Location:	Under Ground	Facility Type:	CHURCH/CEMETARY/SOC SERV
Closed Date:	31-aug-1990	Pipe Material:	STEEL/IRON
Overfill Protect:	Not reported	Protection Type:	No Info
Tnk 2nd Cntnmnt:	Not Applicable	Pipe 2nd Cntnmnt:	Unknown
Tank Cathodic:	No	Pipe Cathodic:	No
Tank Remedial:	Not reported		
Pipe Remedial:	Not reported		
Owner:	CHURCH OF SAINT RICHARD		
Owner Address:	7540 PENN AVE S RICHFIELD, MN 55423		

Map ID  
 Direction  
 Distance  
 Distance (ft.)  
 Elevation Site

MAP FINDINGS

Database(s) EDR ID Number  
 EPA ID Number

**J26**  
**SE**  
**1/8-1/4**  
**1198**  
**Higher**

**FARMERS HOME GROUP**  
**1550 E 78TH ST**  
**MINNEAPOLIS, MN 55423**

**RCRIS-SQG** **1001026581**  
**FINDS** **MNR000005819**

RCRIS:  
 Owner: FARMERS HOME MUTUAL INS CO  
 (612) 861-4511  
 Contact: CHARLES BARNHART  
 (612) 861-4511  
 Record Date: 06/05/1995  
 Classification: Conditionally Exempt Small Quantity Generator  
 Used Oil Recyc: No  
 Violation Status: No violations found

**27**  
**NNW**  
**1/8-1/4**  
**1227**  
**Higher**

**RICHFIELD JUNIOR HIGH SCHOOL**  
**7461 OLIVER AVE S**  
**RICHFIELD, MN 55423**

**UST** **U000885383**  
**N/A**

UST:

Facility ID: 2494	Telephone: 6128618242
Tank ID: 002	Capacity: 10000
Tank Number: 002	Material: STI-P3
Tank Status: ACTIVE	Product: FUEL OIL
Install Date: 17-may-1994	Dispense Type: SUCTION
Remove Date: Not reported	Spill Containment: Yes
Last Update: 10/04/1999	
Tank Location: Under Ground	Facility Type: SCHOOLS/UNIVERSITY/VOTECH
Closed Date: Not reported	Pipe Material: COATED STEEL
Overfill Protect: Not reported	Protection Type: Auto Off
Tnk 2nd Cntnmnt: Not Applicable	Pipe 2nd Cntnmnt: Unknown
Tank Cathodic: Anode/Tank	Pipe Cathodic: Anode/pipe
Tank Remedial: Auto Gauging	
Pipe Remedial: Not reported	
Owner: RICHFIELD IND SCHOOL DISTRICT	
Owner Address: 7001 HARRIET AVE S RICHFIELD, MN 55423	

Facility ID: 2494	Telephone: 6128618242
Tank ID: 008	Capacity: 10000
Tank Number: 008	Material: BARE/PAINT/ASPH COAT STEEL
Tank Status: REMOVED	Product: FUEL OIL
Install Date: 01-jul-1958	Dispense Type: SUCTION
Remove Date: 16-may-1994	Spill Containment: Not reported
Last Update: 10/04/1999	
Tank Location: Under Ground	Facility Type: SCHOOLS/UNIVERSITY/VOTECH
Closed Date: Not reported	Pipe Material: STEEL/IRON
Overfill Protect: Not reported	Protection Type: No Info
Tnk 2nd Cntnmnt: Not Applicable	Pipe 2nd Cntnmnt: Unknown
Tank Cathodic: No	Pipe Cathodic: No
Tank Remedial: Daily Stick	
Pipe Remedial: European Suction	
Owner: RICHFIELD IND SCHOOL DISTRICT	
Owner Address: 7001 HARRIET AVE S	



Map ID  
 Direction  
 Distance  
 Distance (ft.)  
 Elevation Site

MAP FINDINGS

Database(s) EDR ID Number  
 EPA ID Number

**RICHFIELD JUNIOR HIGH SCHOOL (Continued)**

**U000885383**

RICHFIELD, MN 55423

Facility ID:	2494	Telephone:	6128618242
Tank ID:	009	Capacity:	10C00
Tank Number:	009	Material:	BARE/PAINT/ASPH COAT STEEL
Tank Status:	REMOVED	Product:	FUEL OIL
Install Date:	01-jul-1973	Dispense Type:	SUCTION
Remove Date:	16-may-1994	Spill Containment:	Not reported
Last Update:	10/04/1999		
Tank Location:	Under Ground	Facility Type:	SCHOOLS/UNIVERSITY/VOTECH
Closed Date:	Not reported	Pipe Material:	STEEL/IRON
Overfill Protect:	Not reported	Protection Type:	No info
Tnk 2nd Cntmnt:	Not Applicable	Pipe 2nd Cntmnt:	Unknown
Tank Cathodic:	No	Pipe Cathodic:	No
Tank Remedial:	Daily Stick		
Pipe Remedial:	European Suction		
Owner:	RICHFIELD IND SCHOOL DISTRICT		
Owner Address:	7001 HARRIET AVE S RICHFIELD, MN 55423		

H28  
 SSW  
 1/8-1/4  
 1269  
 Higher

**GOODYEAR ASC**  
**2115 W 78TH ST**  
**BLOOMINGTON, MN 55431**

UST

**U000884507**  
 N/A

UST:

Facility ID:	1626	Telephone:	6128881051
Tank ID:	001	Capacity:	500
Tank Number:	001	Material:	BARE/PAINT/ASPH COAT STEEL
Tank Status:	REMOVED	Product:	WASTE OIL
Install Date:	01-jan-1976	Dispense Type:	SUCTION
Remove Date:	23-may-1996	Spill Containment:	Not reported
Last Update:	10/04/1999		
Tank Location:	Under Ground	Facility Type:	SERVICE STATION/BULK
Closed Date:	Not reported	Pipe Material:	STEEL/IRON
Overfill Protect:	Not reported	Protection Type:	No Info
Tnk 2nd Cntmnt:	Present but type unknown	Pipe 2nd Cntmnt:	Unknown
Tank Cathodic:	Anode/Tank	Pipe Cathodic:	No
Tank Remedial:	Interstitial Monitoring		
Pipe Remedial:	European Suction		
Owner:	GOODYEAR TIRE & RUBBER CO		
Owner Address:	1144 E MARKET ST - DEPT D AKRON, OH 44316		

H29  
 SSW  
 1/8-1/4  
 1269  
 Higher

**GOODYEAR AUTO SERVICE CTR**  
**2115 W 78TH ST**  
**BLOOMINGTON, MN 55435**

RCRIS-SQG  
 FINDS

**1000194519**  
**MND149985111**

Map ID  
 Direction  
 Distance  
 Distance (ft.)  
 Elevation Site

MAP FINDINGS

Database(s) EDR ID Number  
 EPA ID Number

**GOODYEAR AUTO SERVICE CTR (Continued)**

**1000194519**

**RCRIS:**

**Owner:** GOODYEAR AUTO SERVICE CTR  
 (312) 555-1212

**Contact:** A SARGENT  
 (612) 888-1051

**Record Date:** 06/03/1986

**Classification:** Not reported

**Used Oil Recyc:** No

**Violation Status:** No violations found

**30  
 SE  
 1/8-1/4  
 1298  
 Higher**

**FARMERS HOME MUTUAL INSURANCE CO  
 1550 E 78TH ST  
 RICHFIELD, MN 55423**

**UST**

**U000885549  
 N/A**

**UST:**

<b>Facility ID:</b> 2805	<b>Telephone:</b> 6128614511
<b>Tank ID:</b> 001	<b>Capacity:</b> 10000
<b>Tank Number:</b> 001	<b>Material:</b> BARE/PAINT/ASPH COAT STEEL
<b>Tank Status:</b> REMOVED	<b>Product:</b> FUEL OIL
<b>Install Date:</b> 01-jan-1970	<b>Dispense Type:</b> SUCTION
<b>Remove Date:</b> 04-sep-1991	<b>Spill Containment:</b> Not reported
<b>Last Update:</b> 10/04/1999	
<b>Tank Location:</b> Under Ground	<b>Facility Type:</b> BANK/FIN/BROKER/INS
<b>Closed Date:</b> Not reported	<b>Pipe Material:</b> WRAPPED STEEL
<b>Overfill Protect:</b> Not reported	<b>Protection Type:</b> No Info
<b>Tnk 2nd Cntnmnt:</b> Not Applicable	<b>Pipe 2nd Cntnmnt:</b> Unknown
<b>Tank Cathodic:</b> Anode/Tank	<b>Pipe Cathodic:</b> No
<b>Tank Remedial:</b> Not reported	
<b>Pipe Remedial:</b> European Suction	
<b>Owner:</b> FARMERS HOME MUTUAL INSURANCE CO	
<b>Owner Address:</b> 1550 E 78TH ST RICHFIELD, MN 55423	

<b>Facility ID:</b> 2805	<b>Telephone:</b> 6128614511
<b>Tank ID:</b> 002	<b>Capacity:</b> 3000
<b>Tank Number:</b> 002	<b>Material:</b> BARE/PAINT/ASPH COAT STEEL
<b>Tank Status:</b> REMOVED	<b>Product:</b> FUEL OIL
<b>Install Date:</b> 01-jan-1970	<b>Dispense Type:</b> SUCTION
<b>Remove Date:</b> 04-sep-1991	<b>Spill Containment:</b> Not reported
<b>Last Update:</b> 10/04/1999	
<b>Tank Location:</b> Under Ground	<b>Facility Type:</b> BANK/FIN/BROKER/INS
<b>Closed Date:</b> Not reported	<b>Pipe Material:</b> OTHER
<b>Overfill Protect:</b> Not reported	<b>Protection Type:</b> No Info
<b>Tnk 2nd Cntnmnt:</b> Not Applicable	<b>Pipe 2nd Cntnmnt:</b> Unknown
<b>Tank Cathodic:</b> Anode/Tank	<b>Pipe Cathodic:</b> No
<b>Tank Remedial:</b> Not reported	
<b>Pipe Remedial:</b> European Suction	
<b>Owner:</b> FARMERS HOME MUTUAL INSURANCE CO	
<b>Owner Address:</b> 1550 E 78TH ST RICHFIELD, MN 55423	

MAP FINDINGS

Map ID  
 Direction  
 Distance  
 Distance (ft.)  
 Elevation Site

Database(s) EDR ID Number  
 EPA ID Number

31  
 SSE  
 1/4-1/2  
 1342  
 Higher

**MONTGOMERY WARD NO 1190**  
**7831 S TOWN CTR**  
**BLOOMINGTON, MN 55431**

**RCRIS-SQG 1000404476**  
**FINDS MND149836405**  
**UST**

RCRIS:  
 Owner: ANDERSON KRAUS  
 (312) 555-1212  
 Contact: STEVE ROSE  
 (612) 885-1061  
 Record Date: 10/24/1986  
 Classification: Small Quantity Generator  
 Used Oil Recyc: No  
 Violation Status: No violations found

FINDS:  
 Other Pertinent Environmental Activity Identified at Site:  
 Enforcement Docket System (DOCKET)  
 National Compliance Database (NCDB)

UST:  
 Facility ID: 1611 Telephone: 6128851000  
 Tank ID: 001 Capacity: 540  
 Tank Number: 001 Material: BARE/PAINT/ASPH COAT STEEL  
 Tank Status: REMOVED Product: WASTE OIL  
 Install Date: 01-jan-1959 Dispense Type: GRAVITY  
 Remove Date: 01-sep-1989 Spill Containment: Not reported  
 Last Update: 10/04/1999  
 Tank Location: Under Ground Facility Type: AUTO CARE/AUTO PARTS  
 Closed Date: Not reported Pipe Material: STEEL/IRON  
 Overfill Protect: Not reported Protection Type: No Info  
 Tnk 2nd Cntnmnt: Not Applicable Pipe 2nd Cntnmnt: Unknown  
 Tank Cathodic: Anode/Tank Pipe Cathodic: No  
 Tank Remedial: Not reported  
 Pipe Remedial: Not reported  
 Owner: KRAUS ANDERSON MORTGAGE CO  
 Owner Address: 523 S 8TH ST  
 MINNEAPOLIS, MN 55404

Facility ID: 1611 Telephone: 6128851000  
 Tank ID: 002 Capacity: 2000  
 Tank Number: 002 Material: BARE/PAINT/ASPH COAT STEEL  
 Tank Status: REMOVED Product: MOTOR OIL  
 Install Date: 01-jan-1959 Dispense Type: GRAVITY  
 Remove Date: 31-aug-1989 Spill Containment: Not reported  
 Last Update: 10/04/1999  
 Tank Location: Under Ground Facility Type: AUTO CARE/AUTO PARTS  
 Closed Date: Not reported Pipe Material: STEEL/IRON  
 Overfill Protect: Not reported Protection Type: No Info  
 Tnk 2nd Cntnmnt: Not Applicable Pipe 2nd Cntnmnt: Unknown  
 Tank Cathodic: Anode/Tank Pipe Cathodic: No  
 Tank Remedial: Not reported  
 Pipe Remedial: Not reported  
 Owner: KRAUS ANDERSON MORTGAGE CO  
 Owner Address: 523 S 8TH ST  
 MINNEAPOLIS, MN 55404

Map ID  
Direction  
Distance  
Distance (ft.)  
Elevation Site

MAP FINDINGS

Database(s) EDR ID Number  
EPA ID Number

MONTGOMERY WARD NO 1190 (Continued)

1000404476

Facility ID: 1611 Telephone: 6128851000  
Tank ID: 003 Capacity: 1000  
Tank Number: 003 Material: BARE/PAINT/ASPH.COAT STEEL  
Tank Status: REMOVED Product: MOTOR OIL  
Install Date: 01-jan-1959 Dispense Type: GRAVITY  
Remove Date: 30-aug-1989 Spill Containment: Not reported  
Last Update: 10/04/1999  
Tank Location: Under Ground Facility Type: AUTO CARE/AUTO PARTS  
Closed Date: Not reported Pipe Material: STEEL/IRON  
Overfill Protect: Not reported Protection Type: No Info  
Tnk 2nd Cntnmnt: Not Applicable Pipe 2nd Cntnmnt: Unknown  
Tank Cathodic: Anode/Tank Pipe Cathodic: No  
Tank Remedial: Not reported  
Pipe Remedial: Not reported  
Owner: KRAUS ANDERSON MORTGAGE CO  
Owner Address: 523 S 8TH ST  
MINNEAPOLIS, MN 55404

Facility ID: 1611 Telephone: 6128851000  
Tank ID: 004 Capacity: 1000  
Tank Number: 004 Material: BARE/PAINT/ASPH COAT STEEL  
Tank Status: REMOVED Product: MOTOR OIL  
Install Date: 01-jan-1959 Dispense Type: GRAVITY  
Remove Date: 30-aug-1989 Spill Containment: Not reported  
Last Update: 10/04/1999  
Tank Location: Under Ground Facility Type: AUTO CARE/AUTO PARTS  
Closed Date: Not reported Pipe Material: STEEL/IRON  
Overfill Protect: Not reported Protection Type: No Info  
Tnk 2nd Cntnmnt: Not Applicable Pipe 2nd Cntnmnt: Unknown  
Tank Cathodic: Anode/Tank Pipe Cathodic: No  
Tank Remedial: Not reported  
Pipe Remedial: Not reported  
Owner: KRAUS ANDERSON MORTGAGE CO  
Owner Address: 523 S 8TH ST  
MINNEAPOLIS, MN 55404

Facility ID: 1611 Telephone: 6128851000  
Tank ID: 005 Capacity: 2000  
Tank Number: 005 Material: BARE/PAINT/ASPH COAT STEEL  
Tank Status: REMOVED Product: MOTOR OIL  
Install Date: 01-jan-1959 Dispense Type: GRAVITY  
Remove Date: 31-aug-1989 Spill Containment: Not reported  
Last Update: 10/04/1999  
Tank Location: Under Ground Facility Type: AUTO CARE/AUTO PARTS  
Closed Date: Not reported Pipe Material: STEEL/IRON  
Overfill Protect: Not reported Protection Type: No Info  
Tnk 2nd Cntnmnt: Not Applicable Pipe 2nd Cntnmnt: Unknown  
Tank Cathodic: Anode/Tank Pipe Cathodic: No  
Tank Remedial: Not reported  
Pipe Remedial: Not reported  
Owner: KRAUS ANDERSON MORTGAGE CO  
Owner Address: 523 S 8TH ST  
MINNEAPOLIS, MN 55404

Map ID  
Direction  
Distance  
Distance (ft.)  
Elevation Site

MAP FINDINGS

Database(s)  
EDR ID Number  
EPA ID Number

MONTGOMERY WARD NO 1190 (Continued)

1000404476

Facility ID: 1611 Telephone: 6128851000  
Tank ID: 006 Capacity: 6000  
Tank Number: 006 Material: BARE/PAINT/ASPH COAT STEEL  
Tank Status: REMOVED Product: FUEL OIL  
Install Date: 01-jan-1959 Dispense Type: SUCTION  
Remove Date: 25-nov-1991 Spill Containment: Not reported  
Last Update: 10/04/1999  
Tank Location: Under Ground Facility Type: AUTO CARE/AUTO PARTS  
Closed Date: Not reported Pipe Material: GALVANIZED STEEL  
Overfill Protect: Not reported Protection Type: No Info  
Tnk 2nd Cntnmnt: Not Applicable Pipe 2nd Cntnmnt: Unknown  
Tank Cathodic: No Pipe Cathodic: No  
Tank Remedial: Not reported  
Pipe Remedial: European Suction  
Owner: KRAUS ANDERSON MORTGAGE CO  
Owner Address: 523 S 8TH ST  
MINNEAPOLIS, MN 55404

Facility ID: 1611 Telephone: 6128851000  
Tank ID: 007 Capacity: 6000  
Tank Number: 007 Material: BARE/PAINT/ASPH COAT STEEL  
Tank Status: REMOVED Product: FUEL OIL  
Install Date: 01-jan-1959 Dispense Type: SUCTION  
Remove Date: 25-nov-1991 Spill Containment: Not reported  
Last Update: 10/04/1999  
Tank Location: Under Ground Facility Type: AUTO CARE/AUTO PARTS  
Closed Date: Not reported Pipe Material: GALVANIZED STEEL  
Overfill Protect: Not reported Protection Type: No Info  
Tnk 2nd Cntnmnt: Not Applicable Pipe 2nd Cntnmnt: Unknown  
Tank Cathodic: No Pipe Cathodic: No  
Tank Remedial: Not reported  
Pipe Remedial: European Suction  
Owner: KRAUS ANDERSON MORTGAGE CO  
Owner Address: 523 S 8TH ST  
MINNEAPOLIS, MN 55404

Facility ID: 1611 Telephone: 6128851000  
Tank ID: 008 Capacity: 2000  
Tank Number: 008 Material: STI-P3  
Tank Status: ACTIVE Product: FUEL OIL  
Install Date: 26-nov-1991 Dispense Type: SUCTION  
Remove Date: Not reported Spill Containment: Not reported  
Last Update: 10/04/1999  
Tank Location: Under Ground Facility Type: AUTO CARE/AUTO PARTS  
Closed Date: Not reported Pipe Material: COATED STEEL  
Overfill Protect: Not reported Protection Type: No Info  
Tnk 2nd Cntnmnt: Not Applicable Pipe 2nd Cntnmnt: Unknown  
Tank Cathodic: Anode/Tank Pipe Cathodic: Anode/pipe  
Tank Remedial: Daily Stick  
Pipe Remedial: European Suction  
Owner: KRAUS ANDERSON MORTGAGE CO  
Owner Address: 523 S 8TH ST  
MINNEAPOLIS, MN 55404

Map ID  
 Direction  
 Distance  
 Distance (ft.)  
 Elevation

MAP FINDINGS

Database(s)  
 EDR ID Number  
 EPA ID Number

**32**  
**NNW**  
**1/4-1/2**  
**1387**  
**Higher**

**LINCOLN HILLS ELEMENTARY SCHOOL**  
**7440 PENN AVE S**  
**RICHFIELD, MN 55423**

**UST**  
**LUST**

**U000273874**  
**N/A**

**LUST:**  
 Facility ID: 2719  
 MPCA Proj Mngr: DDD  
 Hydrologist: JRL  
 Owner: RICHFIELD PUBLIC SCHOOLS ISD#280  
 7001 HARRIET AVE S  
 RICHFIELD, MN 55423  
 Contact: LOREN HANSEN  
 Last Update: 10/04/1999  
 Date Leak Reported: 06/20/90  
 Site Closure Date: 05/10/91

**UST:**

Facility ID: 2500	Telephone: 6128618242
Tank ID: 001	Capacity: 10000
Tank Number: 001	Material: STI-P3
Tank Status: ACTIVE	Product: FUEL OIL
Install Date: 14-dec-1990	Dispense Type: SUCTION
Remove Date: Not reported	Spill Containment: Not reported
Last Update: 10/04/1999	
Tank Location: Under Ground	Facility Type: SCHOOLS/UNIVERSITY/VOTECH
Closed Date: Not reported	Pipe Material: GALVANIZED STEEL
Overfill Protect: Not reported	Protection Type: No Info
Tnk 2nd Cntnmnt: Not Applicable	Pipe 2nd Cntnmnt: Unknown
Tank Cathodic: Anode/Tank	Pipe Cathodic: No
Tank Remedial: Auto Gauging	
Pipe Remedial: European Suction	
Owner: RICHFIELD IND SCHOOL DISTRICT	
Owner Address: 7001 HARRIET AVE S RICHFIELD, MN 55423	

Facility ID: 2500	Telephone: 6128618242
Tank ID: 005	Capacity: 12000
Tank Number: 005	Material: BARE/PAINT/ASPH COAT STEEL
Tank Status: REMOVED	Product: FUEL OIL
Install Date: 01-jul-1950	Dispense Type: SUCTION
Remove Date: 12-dec-1990	Spill Containment: Not reported
Last Update: 10/04/1999	
Tank Location: Under Ground	Facility Type: SCHOOLS/UNIVERSITY/VOTECH
Closed Date: Not reported	Pipe Material: STEEL/IRON
Overfill Protect: Not reported	Protection Type: No Info
Tnk 2nd Cntnmnt: Not Applicable	Pipe 2nd Cntnmnt: Unknown
Tank Cathodic: No	Pipe Cathodic: No
Tank Remedial: Daily Stick	
Pipe Remedial: European Suction	
Owner: RICHFIELD IND SCHOOL DISTRICT	
Owner Address: 7001 HARRIET AVE S RICHFIELD, MN 55423	

Map ID  
 Direction  
 Distance  
 Distance (ft.)  
 Elevation Site

**MAP FINDINGS**

Database(s)  
 EDR ID Number  
 EPA ID Number

**LINCOLN HILLS ELEMENTARY SCHOOL (Continued)**

**U000273874**

Facility ID:	2500	Telephone:	6128618242
Tank ID:	006	Capacity:	12000
Tank Number:	006	Material:	BARE/PAINT/ASPH COAT STEEL
Tank Status:	REMOVED	Product:	FUEL OIL
Install Date:	01-jul-1950	Dispense Type:	SUCTION
Remove Date:	12-dec-1990	Spill Containment:	Not reported
Last Update:	10/04/1999		
Tank Location:	Under Ground	Facility Type:	SCHOOLS/UNIVERSITY/VOTECH
Closed Date:	Not reported	Pipe Material:	STEEL/IRON
Overfill Protect:	Not reported	Protection Type:	No Info
Tnk 2nd Cntnmnt:	Not Applicable	Pipe 2nd Cntnmnt:	Unknown
Tank Cathodic:	No	Pipe Cathodic:	No
Tank Remedial:	Daily Stick		
Pipe Remedial:	European Suction		
Owner:	RICHFIELD IND SCHOOL DISTRICT		
Owner Address:	7001 HARRIET AVE S RICHFIELD, MN 55423		

**K33**  
 South  
 1/4-1/2  
 1725  
 Higher

**SOUTHTOWN CINEMA**  
 7801 SOUTHTOWN CTR  
 BLOOMINGTON, MN 55431

**UST**  
**U000884320**  
 N/A

UST:

Facility ID:	15550	Telephone:	6128842111
Tank ID:	001	Capacity:	2000
Tank Number:	001	Material:	BARE/PAINT/ASPH COAT STEEL
Tank Status:	REMOVED	Product:	FUEL OIL
Install Date:	01-jan-1964	Dispense Type:	SUCTION
Remove Date:	05-dec-1991	Spill Containment:	Not reported
Last Update:	10/04/1999		
Tank Location:	Under Ground	Facility Type:	ENTERTAIN/RADIO/TV/NEWSPA
Closed Date:	Not reported	Pipe Material:	GALVANIZED STEEL
Overfill Protect:	Not reported	Protection Type:	No Info
Tnk 2nd Cntnmnt:	Not Applicable	Pipe 2nd Cntnmnt:	Unknown
Tank Cathodic:	No	Pipe Cathodic:	No
Tank Remedial:	Not reported		
Pipe Remedial:	European Suction		
Owner:	KRAUS ANDERSON MORTGAGE CO		
Owner Address:	523 S 8TH ST MINNEAPOLIS, MN 55404		

**K34**  
 South  
 1/4-1/2  
 1725  
 Higher

**WHITE WAY CLEANERS AND LAUNDRY**  
 7925 SOUTHTOWN CTR  
 BLOOMINGTON, MN 55431

**RCRIS-SQG**  
**FINDS**  
**1000397760**  
**MND981096993**

Map ID  
Direction  
Distance  
Distance (ft.)  
Elevation

MAP FINDINGS

WHITE WAY CLEANERS AND LAUNDRY (Continued)

Database(s)  
EPA ID Number

EPA ID Number

1000397760

RCRIS:

Owner: WW II INC  
(312) 555-1212  
Contact: DICK GAY  
(612) 927-4345  
Record Date: 09/17/1985  
Classification: Small Quantity Generator  
Used Oil Recyc: No  
Violation Status: No violations found

K35  
South  
1/4-1/2  
1725  
Higher

PROEX ONE HOUR PHOTO  
7939 SOUTHTOWN CENTER  
BLOOMINGTON, MN 55431

RCRIS-SQG  
FINDS  
1000225793  
MND982420374

RCRIS:

Owner: PROEX PHOTO SYSTEMS INC  
(612) 893-1915  
Contact: JOHN OSTERBERG  
(612) 893-1915  
Record Date: 01/19/1988  
Classification: Not reported  
Used Oil Recyc: No  
Violation Status: No violations found

36  
SE  
1/4-1/2  
1909  
Higher

HAROLD CHEVROLET INC  
1601 SOUTHTOWN DR  
BLOOMINGTON, MN 55431

FINDS  
RCRIS-LQG  
UST  
LUST  
1000333551  
MND022901011

RCRIS:

Owner: HAROLD W LARSON PRES  
(312) 555-1212  
Contact: CARLTON COOK  
(612) 884-2341  
Record Date: 08/16/1983  
Classification: Large Quantity Generator  
Used Oil Recyc: No  
Violation Status: No violations found



Map ID  
Direction  
Distance  
Distance (ft.)  
Elevation    Site

**MAP FINDINGS**

Database(s)    EDR ID Number  
EPA ID Number

**HAROLD CHEVROLET INC (Continued)**

**1000333551**

**LUST:**

Facility ID:        10761  
MPCA Proj Mngr: JME  
Hydrologist:      Not reported  
Owner:             HAROLD CHEVROLET INC  
                      1601 SOUTHTOWN DR  
                      BLOOMINGTON, MN 55431  
  
Contact:            LYLE ODDAN  
Last Update:       10/04/1999  
Date Leak Reported: 09/17/97  
Site Closure Date: / /

**UST:**

Facility ID:        3232	Telephone:        6128842341
Tank ID:            00A	Capacity:         500
Tank Number:     00A	Material:         BARE/PAINT/ASPH COAT STEEL
Tank Status:      REMOVED	Product:          TRANSMISSION FLUID
Install Date:     31-aug-1966	Dispense Type:   SUCTION
Remove Date:    11-aug-1997	Spill Containment: Not reported
Last Update:     10/04/1999	
Tank Location:   Under Ground	Facility Type:    VEHICLE/TRLR DLR/CAR RENT
Closed Date:     Not reported	Pipe Material:    GALVANIZED STEEL
Overfill Protect: Not reported	Protection Type: No Info
Tnk 2nd Cntmnt: Not Applicable	Pipe 2nd Cntmnt: Unknown
Tank Cathodic:   Anode/Tank	Pipe Cathodic:   No
Tank Remedial:   Daily Stick	
Pipe Remedial:   European Suction	
Owner:             HAROLD CHEVROLET INC	
Owner Address:   1601 SOUTHTOWN DR	
BLOOMINGTON, MN 55431	

Facility ID:        3232	Telephone:        6128842341
Tank ID:            00B	Capacity:         500
Tank Number:     00B	Material:         BARE/PAINT/ASPH COAT STEEL
Tank Status:      REMOVED	Product:          WASTE OIL
Install Date:     31-aug-1966	Dispense Type:   GRAVITY
Remove Date:    11-aug-1997	Spill Containment: Not reported
Last Update:     10/04/1999	
Tank Location:   Under Ground	Facility Type:    VEHICLE/TRLR DLR/CAR RENT
Closed Date:     Not reported	Pipe Material:    GALVANIZED STEEL
Overfill Protect: Not reported	Protection Type: No Info
Tnk 2nd Cntmnt: Not Applicable	Pipe 2nd Cntmnt: Unknown
Tank Cathodic:   Anode/Tank	Pipe Cathodic:   No
Tank Remedial:   Daily Stick	
Pipe Remedial:   Not reported	
Owner:             HAROLD CHEVROLET INC	
Owner Address:   1601 SOUTHTOWN DR	
BLOOMINGTON, MN 55431	

Map ID  
Direction  
Distance  
Distance (ft.)  
Elevation Site

MAP FINDINGS

Database(s) EDR ID Number  
EPA ID Number

HAROLD CHEVROLET INC (Continued)

1000333551

Facility ID: 3232 Telephone: 6128842341  
Tank ID: 00C Capacity: 1000  
Tank Number: 00C Material: BARE/PAINT/ASPH COAT STEEL  
Tank Status: REMOVED Product: MOTOR OIL  
Install Date: 31-aug-1966 Dispense Type: SUCTION  
Remove Date: 11-aug-1997 Spill Containment: Not reported  
Last Update: 10/04/1999  
Tank Location: Under Ground Facility Type: VEHICLE/TRLR DLR/CAR RENT  
Closed Date: Not reported Pipe Material: GALVANIZED STEEL  
Overfill Protect: Not reported Protection Type: No Info  
Tnk 2nd Cntnmnt: Not Applicable Pipe 2nd Cntnmnt: Unknown  
Tank Cathodic: Anode/Tank Pipe Cathodic: No  
Tank Remedial: Daily Stick  
Pipe Remedial: European Suction  
Owner: HAROLD CHEVROLET INC  
Owner Address: 1601 SOUTHTOWN DR  
BLOOMINGTON, MN 55431

Facility ID: 3232 Telephone: 6128842341  
Tank ID: 00D Capacity: 1000  
Tank Number: 00D Material: BARE/PAINT/ASPH COAT STEEL  
Tank Status: REMOVED Product: MOTOR OIL  
Install Date: 31-aug-1966 Dispense Type: SUCTION  
Remove Date: 11-aug-1997 Spill Containment: Not reported  
Last Update: 10/04/1999  
Tank Location: Under Ground Facility Type: VEHICLE/TRLR DLR/CAR RENT  
Closed Date: Not reported Pipe Material: GALVANIZED STEEL  
Overfill Protect: Not reported Protection Type: No Info  
Tnk 2nd Cntnmnt: Not Applicable Pipe 2nd Cntnmnt: Unknown  
Tank Cathodic: Anode/Tank Pipe Cathodic: No  
Tank Remedial: Daily Stick  
Pipe Remedial: European Suction  
Owner: HAROLD CHEVROLET INC  
Owner Address: 1601 SOUTHTOWN DR  
BLOOMINGTON, MN 55431

Facility ID: 3232 Telephone: 6128842341  
Tank ID: 00E Capacity: 1000  
Tank Number: 00E Material: BARE/PAINT/ASPH COAT STEEL  
Tank Status: REMOVED Product: MOTOR OIL  
Install Date: 31-aug-1966 Dispense Type: SUCTION  
Remove Date: 11-aug-1997 Spill Containment: Not reported  
Last Update: 10/04/1999  
Tank Location: Under Ground Facility Type: VEHICLE/TRLR DLR/CAR RENT  
Closed Date: Not reported Pipe Material: GALVANIZED STEEL  
Overfill Protect: Not reported Protection Type: No Info  
Tnk 2nd Cntnmnt: Not Applicable Pipe 2nd Cntnmnt: Unknown  
Tank Cathodic: Anode/Tank Pipe Cathodic: No  
Tank Remedial: Daily Stick  
Pipe Remedial: European Suction  
Owner: HAROLD CHEVROLET INC  
Owner Address: 1601 SOUTHTOWN DR  
BLOOMINGTON, MN 55431

Map ID  
Direction  
Distance  
Distance (ft.)  
Elevation Site

MAP FINDINGS

Database(s) EDR ID Number  
EPA ID Number

HAROLD CHEVROLET INC (Continued)

1000333551

Facility ID: 3232 Telephone: 6128842341  
Tank ID: 00F Capacity: 1000  
Tank Number: 00F Material: BARE/PAINT/ASPH COAT STEEL  
Tank Status: REMOVED Product: MOTOR OIL  
Install Date: 31-aug-1966 Dispense Type: SUCTION  
Remove Date: 11-aug-1997 Spill Containment: Not reported  
Last Update: 10/04/1999  
Tank Location: Under Ground Facility Type: VEHICLE/TRLF DLR/CAR RENT  
Closed Date: Not reported Pipe Material: GALVANIZED STEEL  
Overfill Protect: Not reported Protection Type: No Info  
Tnk 2nd Cntnmnt: Not Applicable Pipe 2nd Cntnmnt: Unknown  
Tank Cathodic: Anode/Tank Pipe Cathodic: No  
Tank Remedial: Daily Stick  
Pipe Remedial: European Suction  
Owner: HAROLD CHEVROLET INC  
Owner Address: 1601 SOUTHTOWN DR  
BLOOMINGTON, MN 55431

Facility ID: 3232 Telephone: 6128842341  
Tank ID: 00G Capacity: 500  
Tank Number: 00G Material: BARE/PAINT/ASPH COAT STEEL  
Tank Status: REMOVED Product: WASTE OIL  
Install Date: 31-aug-1966 Dispense Type: GRAVITY  
Remove Date: 11-aug-1997 Spill Containment: Not reported  
Last Update: 10/04/1999  
Tank Location: Under Ground Facility Type: VEHICLE/TRLR DLR/CAR RENT  
Closed Date: Not reported Pipe Material: GALVANIZED STEEL  
Overfill Protect: Not reported Protection Type: No Info  
Tnk 2nd Cntnmnt: Not Applicable Pipe 2nd Cntnmnt: Unknown  
Tank Cathodic: Anode/Tank Pipe Cathodic: No  
Tank Remedial: Daily Stick  
Pipe Remedial: Not reported  
Owner: HAROLD CHEVROLET INC  
Owner Address: 1601 SOUTHTOWN DR  
BLOOMINGTON, MN 55431

Facility ID: 3232 Telephone: 6128842341  
Tank ID: 00H Capacity: 8000  
Tank Number: 00H Material: BARE/PAINT/ASPH COAT STEEL  
Tank Status: REMOVED Product: GASOLINE  
Install Date: 31-aug-1966 Dispense Type: SUBMERSIBLE  
Remove Date: 11-aug-1997 Spill Containment: Not reported  
Last Update: 10/04/1999  
Tank Location: Under Ground Facility Type: VEHICLE/TRLR DLR/CAR RENT  
Closed Date: Not reported Pipe Material: GALVANIZED STEEL  
Overfill Protect: Not reported Protection Type: No Info  
Tnk 2nd Cntnmnt: Not Applicable Pipe 2nd Cntnmnt: Unknown  
Tank Cathodic: Anode/Tank Pipe Cathodic: No  
Tank Remedial: Daily Stick  
Pipe Remedial: Not reported  
Owner: HAROLD CHEVROLET INC  
Owner Address: 1601 SOUTHTOWN DR  
BLOOMINGTON, MN 55431

Map ID  
Direction  
Distance  
Distance (ft.)  
Elevation Site

MAP FINDINGS

Database(s) EDR ID Number  
EPA ID Number

HAROLD CHEVROLET INC (Continued)

1000333551

Facility ID: 3232 Telephone: 6128842341  
Tank ID: 001 Capacity: 6000  
Tank Number: 001 Material: BARE/PAINT/ASPH COAT STEEL  
Tank Status: REMOVED Product: GASOLINE  
Install Date: 31-aug-1966 Dispense Type: SUBMERSIBLE  
Remove Date: 11-aug-1997 Spill Containment: Not reported  
Last Update: 10/04/1999  
Tank Location: Under Ground Facility Type: VEHICLE/TRLR DLR/CAR RENT  
Closed Date: Not reported Pipe Material: GALVANIZED STEEL  
Overfill Protect: Not reported Protection Type: No Info  
Tnk 2nd Cntnmnt: Not Applicable Pipe 2nd Cntnmnt: Unknown  
Tank Cathodic: Anode/Tank Pipe Cathodic: No  
Tank Remedial: Daily Stick  
Pipe Remedial: Not reported  
Owner: HAROLD CHEVROLET INC  
Owner Address: 1601 SOUTHTOWN DR  
BLOOMINGTON, MN 55431

Facility ID: 3232 Telephone: 6128842341  
Tank ID: 00J Capacity: 2000  
Tank Number: 00J Material: BARE/PAINT/ASPH COAT STEEL  
Tank Status: REMOVED Product: DIESEL  
Install Date: Not reported Dispense Type: SUBMERSIBLE  
Remove Date: 11-aug-1997 Spill Containment: No  
Last Update: 10/04/1999  
Tank Location: Under Ground Facility Type: VEHICLE/TRLR DLR/CAR RENT  
Closed Date: Not reported Pipe Material: STEEL/IRON  
Overfill Protect: Not reported Protection Type: No Info  
Tnk 2nd Cntnmnt: Not Applicable Pipe 2nd Cntnmnt: Unknown  
Tank Cathodic: No Pipe Cathodic: No  
Tank Remedial: Not reported  
Pipe Remedial: Not reported  
Owner: HAROLD CHEVROLET INC  
Owner Address: 1601 SOUTHTOWN DR  
BLOOMINGTON, MN 55431

Facility ID: 3232 Telephone: 6128842341  
Tank ID: 00K Capacity: 2000  
Tank Number: 00K Material: BARE/PAINT/ASPH COAT STEEL  
Tank Status: REMOVED Product: DIESEL  
Install Date: Not reported Dispense Type: SUBMERSIBLE  
Remove Date: 11-aug-1997 Spill Containment: No  
Last Update: 10/04/1999  
Tank Location: Under Ground Facility Type: VEHICLE/TRLR DLR/CAR RENT  
Closed Date: Not reported Pipe Material: STEEL/IRON  
Overfill Protect: Not reported Protection Type: No Info  
Tnk 2nd Cntnmnt: Not Applicable Pipe 2nd Cntnmnt: Unknown  
Tank Cathodic: No Pipe Cathodic: No  
Tank Remedial: Not reported  
Pipe Remedial: Not reported  
Owner: HAROLD CHEVROLET INC  
Owner Address: 1601 SOUTHTOWN DR  
BLOOMINGTON, MN 55431

MAP FINDINGS

Map ID  
 Direction  
 Distance  
 Distance (ft.)  
 Elevation Site

Database(s) EDR ID Number  
 EPA ID Number

**L37 UNOCAL (CLOSED)**  
**SSW 7900 PENN AVE S**  
**1/4-1/2 BLOOMINGTON, MN 55431**  
**1913**  
**Higher**

**UST** **U000882127**  
**N/A**

UST:

Facility ID:	11309	Telephone:	Not reported
Tank ID:	001	Capacity:	550
Tank Number:	001	Material:	BARE/PAINT/ASPH COAT STEEL
Tank Status:	REMOVED	Product:	WASTE OIL
Install Date:	01-may-1967	Dispense Type:	SUCTION
Remove Date:	Not reported	Spill Containment:	Not reported
Last Update:	10/04/1999		
Tank Location:	Under Ground	Facility Type:	SERVICE STATION/BULK
Closed Date:	Not reported	Pipe Material:	STEEL/IRON
Overfill Protect:	Not reported	Protection Type:	No Info
Tnk 2nd Cntnmnt:	Not Applicable	Pipe 2nd Cntnmnt:	Unknown
Tank Cathodic:	Anode/Tank	Pipe Cathodic:	No
Tank Remedial:	Not reported		
Pipe Remedial:	European Suction		
Owner:	UNO-VEN COMPANY		
Owner Address:	3850 N WILKE RD ARLINGTON HEIGHTS, IL 60004		

Facility ID:	11309	Telephone:	Not reported
Tank ID:	002	Capacity:	1000
Tank Number:	002	Material:	BARE/PAINT/ASPH COAT STEEL
Tank Status:	REMOVED	Product:	FUEL OIL
Install Date:	01-may-1967	Dispense Type:	SUCTION
Remove Date:	Not reported	Spill Ccntainment:	Not reported
Last Update:	10/04/1999		
Tank Location:	Under Ground	Facility Type:	SERVICE STATION/BULK
Closed Date:	Not reported	Pipe Material:	STEEL/IRON
Overfill Protect:	Not reported	Protection Type:	No Info
Tnk 2nd Cntnmnt:	Not Applicable	Pipe 2nd Cntnmnt:	Unknown
Tank Cathodic:	Anode/Tank	Pipe Cathodic:	No
Tank Remedial:	Not reported		
Pipe Remedial:	European Suction		
Owner:	UNO-VEN COMPANY		
Owner Address:	3850 N WILKE RD ARLINGTON HEIGHTS, IL 60004		

**L38 SOUTHTOWN TIRE CENTER**  
**SSW 7901 PENN AVE S**  
**1/4-1/2 BLOOMINGTON, MN 55431**  
**1913**  
**Higher**

**LUST** **1000410252**  
**UST** **N/A**

LUST:

Facility ID: 7500  
 MPCA Proj Mngr: MEK  
 Hydrologist: BO  
 Owner: SOUTHTOWN TIRE CENTER  
 7901 PENN AVE  
 BLOOMINGTON, MN 55431  
 Contact: RICHRD MOLNAJ  
 Last Update: 10/04/1999  
 Date Leak Reported: 06/20/94  
 Site Closure Date: / /

Map ID  
Direction  
Distance  
Distance (ft.)  
Elevation

MAP FINDINGS

SOUTHTOWN TIRE CENTER (Continued)

Database(s)  
EDR ID Number  
EPA ID Number

1000410252

UST:

Facility ID:	2601	Telephone:	6128846110
Tank ID:	001	Capacity:	4000
Tank Number:	001	Material:	BARE/PAINT/ASPH COAT STEEL
Tank Status:	REMOVED	Product:	GASOLINE
Install Date:	01-oct-1959	Dispense Type:	SUBMERSIBLE
Remove Date:	20-jun-1994	Spill Containment:	Not reported
Last Update:	10/04/1999		
Tank Location:	Under Ground	Facility Type:	SERVICE STATION/BULK
Closed Date:	Not reported	Pipe Material:	GALVANIZED STEEL
Overfill Protect:	Not reported	Protection Type:	No Info
Tnk 2nd Cntnmnt:	Not Applicable	Pipe 2nd Cntnmnt:	Unknown
Tank Cathodic:	Anode/Tank	Pipe Cathodic:	No
Tank Remedial:	Daily Stick		
Pipe Remedial:	Not reported		
Owner:	GEORGE HALDER		
Owner Address:	7901 PENN AVE BLOOMINGTON, MN 55431		

Facility ID:	2601	Telephone:	6128846110
Tank ID:	002	Capacity:	4000
Tank Number:	002	Material:	BARE/PAINT/ASPH COAT STEEL
Tank Status:	REMOVED	Product:	GASOLINE
Install Date:	01-oct-1959	Dispense Type:	SUBMERSIBLE
Remove Date:	20-jun-1994	Spill Containment:	Not reported
Last Update:	10/04/1999		
Tank Location:	Under Ground	Facility Type:	SERVICE STATION/BULK
Closed Date:	Not reported	Pipe Material:	GALVANIZED STEEL
Overfill Protect:	Not reported	Protection Type:	No Info
Tnk 2nd Cntnmnt:	Not Applicable	Pipe 2nd Cntnmnt:	Unknown
Tank Cathodic:	Anode/Tank	Pipe Cathodic:	No
Tank Remedial:	Daily Stick		
Pipe Remedial:	Not reported		
Owner:	GEORGE HALDER		
Owner Address:	7901 PENN AVE BLOOMINGTON, MN 55431		

Facility ID:	2601	Telephone:	6128846110
Tank ID:	003	Capacity:	4000
Tank Number:	003	Material:	BARE/PAINT/ASPH COAT STEEL
Tank Status:	REMOVED	Product:	GASOLINE
Install Date:	01-oct-1959	Dispense Type:	SUBMERSIBLE
Remove Date:	20-jun-1994	Spill Containment:	Not reported
Last Update:	10/04/1999		
Tank Location:	Under Ground	Facility Type:	SERVICE STATION/BULK
Closed Date:	Not reported	Pipe Material:	GALVANIZED STEEL
Overfill Protect:	Not reported	Protection Type:	No Info
Tnk 2nd Cntnmnt:	Not Applicable	Pipe 2nd Cntnmnt:	Unknown
Tank Cathodic:	Anode/Tank	Pipe Cathodic:	No
Tank Remedial:	Daily Stick		
Pipe Remedial:	Not reported		
Owner:	GEORGE HALDER		
Owner Address:	7901 PENN AVE BLOOMINGTON, MN 55431		

Map ID  
Direction  
Distance  
Distance (ft.)  
Elevation Site

MAP FINDINGS

Database(s) EDR ID Number  
EPA ID Number

SOUTHTOWN TIRE CENTER (Continued)

1000410252

Facility ID: 2601 Telephone: 6128846110  
Tank ID: 004 Capacity: 4000  
Tank Number: 004 Material: BARE/PAINT/ASPH COAT STEEL  
Tank Status: REMOVED Product: GASOLINE  
Install Date: 01-oct-1959 Dispense Type: SUBMERSIBLE  
Remove Date: 20-jun-1994 Spill Containment: Not reported  
Last Update: 10/04/1999  
Tank Location: Under Ground Facility Type: SERVICE STATION/BULK  
Closed Date: Not reported Pipe Material: GALVANIZED STEEL  
Overfill Protect: Not reported Protection Type: No Info  
Tnk 2nd Cntnmnt: Not Applicable Pipe 2nd Cntnmnt: Unknown  
Tank Cathodic: Anode/Tank Pipe Cathodic: No  
Tank Remedial: Daily Stick  
Pipe Remedial: Not reported  
Owner: GEORGE HALDER  
Owner Address: 7901 PENN AVE  
BLOOMINGTON, MN 55431

Facility ID: 2601 Telephone: 6128846110  
Tank ID: 005 Capacity: 6000  
Tank Number: 005 Material: FIBERGLASS  
Tank Status: REMOVED Product: GASOLINE  
Install Date: 01-jul-1973 Dispense Type: SUBMERSIBLE  
Remove Date: 20-jun-1994 Spill Containment: Not reported  
Last Update: 10/04/1999  
Tank Location: Under Ground Facility Type: SERVICE STATION/BULK  
Closed Date: Not reported Pipe Material: GALVANIZED STEEL  
Overfill Protect: Not reported Protection Type: No Info  
Tnk 2nd Cntnmnt: Not Applicable Pipe 2nd Cntnmnt: Unknown  
Tank Cathodic: Not Needed Pipe Cathodic: No  
Tank Remedial: Daily Stick  
Pipe Remedial: Not reported  
Owner: GEORGE HALDER  
Owner Address: 7901 PENN AVE  
BLOOMINGTON, MN 55431

Facility ID: 2601 Telephone: 6128846110  
Tank ID: 006 Capacity: 550  
Tank Number: 006 Material: BARE/PAINT/ASPH COAT STEEL  
Tank Status: REMOVED Product: WASTE OIL  
Install Date: 01-jan-1901 Dispense Type: GRAVITY  
Remove Date: 20-jun-1994 Spill Containment: No  
Last Update: 10/04/1999  
Tank Location: Under Ground Facility Type: SERVICE STATION/BULK  
Closed Date: Not reported Pipe Material: STEEL/IRON  
Overfill Protect: Not reported Protection Type: No Info  
Tnk 2nd Cntnmnt: Not Applicable Pipe 2nd Cntnmnt: Unknown  
Tank Cathodic: No Pipe Cathodic: No  
Tank Remedial: Not reported  
Pipe Remedial: Not reported  
Owner: GEORGE HALDER  
Owner Address: 7901 PENN AVE  
BLOOMINGTON, MN 55431

Map ID  
Direction  
Distance  
Distance (ft.)  
Elevation Site

MAP FINDINGS

Database(s) EDR ID Number  
EPA ID Number

M39 D/B/A WAVE EXPRESS SOUTH HENN  
South 2151 W 80TH ST  
1/4-1/2 BLOOMINGTON, MN 55431  
2274  
Higher

UST U000885156  
N/A

UST:

Facility ID: 2006  
Tank ID: 001  
Tank Number: 001  
Tank Status: REMOVED  
Install Date: 01-jan-1967  
Remove Date: 11-apr-1991  
Last Update: 10/04/1999  
Tank Location: Under Ground  
Closed Date: Not reported  
Overfill Protect: Not reported  
Tnk 2nd Cntnmnt: Not Applicable  
Tank Cathodic: No  
Tank Remedial: Not reported  
Pipe Remedial: Not reported  
Owner: THE WAVE INC  
Owner Address: 4940 VIKING DR #424  
EDINA, MN 55435

Telephone: 6128843095  
Capacity: 8000  
Material: BARE/PAINT/ASPH COAT STEEL  
Product: GASOLINE  
Dispense Type: SUBMERSIBLE  
Spill Containment: Not reported

Facility Type: AUTO CARE/AUTO PARTS  
Pipe Material: GALVANIZED STEEL  
Protection Type: No Info  
Pipe 2nd Cntnmnt: Unknown  
Pipe Cathodic: No

Facility ID: 2006  
Tank ID: 002  
Tank Number: 002  
Tank Status: REMOVED  
Install Date: 01-jan-1967  
Remove Date: 11-apr-1991  
Last Update: 10/04/1999  
Tank Location: Under Ground  
Closed Date: Not reported  
Overfill Protect: Not reported  
Tnk 2nd Cntnmnt: Not Applicable  
Tank Cathodic: Anode/Tank  
Tank Remedial: Not reported  
Pipe Remedial: Not reported  
Owner: THE WAVE INC  
Owner Address: 4940 VIKING DR #424  
EDINA, MN 55435

Telephone: 6128843095  
Capacity: 8000  
Material: STI-P3  
Product: GASOLINE  
Dispense Type: SUBMERSIBLE  
Spill Containment: Not reported

Facility Type: AUTO CARE/AUTO PARTS  
Pipe Material: GALVANIZED STEEL  
Protection Type: No Info  
Pipe 2nd Cntnmnt: Unknown  
Pipe Cathodic: No

Facility ID: 2006  
Tank ID: 003  
Tank Number: 003  
Tank Status: REMOVED  
Install Date: 01-jan-1967  
Remove Date: 11-apr-1991  
Last Update: 10/04/1999  
Tank Location: Under Ground  
Closed Date: Not reported  
Overfill Protect: Not reported  
Tnk 2nd Cntnmnt: Not Applicable  
Tank Cathodic: No  
Tank Remedial: Not reported  
Pipe Remedial: Not reported  
Owner: THE WAVE INC  
Owner Address: 4940 VIKING DR #424

Telephone: 6128843095  
Capacity: 8000  
Material: BARE/PAINT/ASPH COAT STEEL  
Product: GASOLINE  
Dispense Type: SUBMERSIBLE  
Spill Containment: Not reported

Facility Type: AUTO CARE/AUTO PARTS  
Pipe Material: GALVANIZED STEEL  
Protection Type: No Info  
Pipe 2nd Cntnmnt: Unknown  
Pipe Cathodic: No



MAP FINDINGS

Map ID  
 Direction  
 Distance  
 Distance (ft.)  
 Elevation Site

Database(s) EDR ID Number  
 EPA ID Number

**D/B/A WAVE EXPRESS SOUTH HENN (Continued)**

**U000885156**

EDINA, MN 55435

Facility ID: 2006	Telephone: 6128843095	
Tank ID: 004	Capacity: 8000	
Tank Number: 004	Material: BARE/PAINT/ASPH COAT STEEL	
Tank Status: REMOVED	Product: GASOLINE	
Install Date: 01-jan-1967	Dispense Type: SUBMERSIBLE	
Remove Date: 11-apr-1991	Spill Containment: Not reported	
Last Update: 10/04/1999		
Tank Location: Under Ground	Facility Type: AUTO CARE/AUTO PARTS	
Closed Date: Not reported	Pipe Material: GALVANIZED STEEL	
Overfill Protect: Not reported	Protection Type: No Info	
Tnk 2nd Cntnmnt: Not Applicable	Pipe 2nd Cntnmnt: Unknown	
Tank Cathodic: No	Pipe Cathodic: No	
Tank Remedial: Not reported		
Pipe Remedial: Not reported		
Owner: THE WAVE INC		
Owner Address: 4940 VIKING DR #424 EDINA, MN 55435		

**M40**  
 South  
 1/4-1/2  
 2274  
 Higher

**WAVE CAR WASH**  
 2151 W 80TH ST  
 BLOOMINGTON, MN 55431

**LUST**

**S100056917**  
 N/A

**LUST:**

Facility ID: 3908  
 MPCA Proj Mngr: MEK  
 Hydrologist: DAS  
 Owner: PAGE 3 INCORPORATED  
 4940 VIKING DRIVE SUITE 208  
 MINNEAPOLIS, MN 55435  
 Contact: DUANE ZAYDER  
 Last Update: 10/04/1999  
 Date Leak Reported: 04/11/91  
 Site Closure Date: 06/03/96

**41**  
 NNW  
 1/4-1/2  
 2339  
 Higher

**52-9280-216 (FORMER UNION OIL SS)**  
 7301 PENN AVE S  
 RICHFIELD, MN 55423

**UST**

**U000884370**  
 N/A

**UST:**

Facility ID: 1589	Telephone: Not reported	
Tank ID: 0G1	Capacity: 2000	
Tank Number: 0G1	Material: OTHER	
Tank Status: REMOVED	Product: GASOLINE	
Install Date: 01-feb-1952	Dispense Type: UNDEFINED(no: valid	
Remove Date: 01-jan-1901	Spill Containment: Not reported	
Last Update: 10/04/1999		
Tank Location: Under Ground	Facility Type: SERVICE STATION/BULK	
Closed Date: Not reported	Pipe Material: OTHER	
Overfill Protect: Not reported	Protection Type: No Info	
Tnk 2nd Cntnmnt: Not Applicable	Pipe 2nd Cntnmnt: Unknown	
Tank Cathodic: No	Pipe Cathodic: No	
Tank Remedial: Not reported		
Pipe Remedial: Not reported		
Owner: DON G ROBERTS		

Map ID  
Direction  
Distance  
Distance (ft.)  
Elevation Site

MAP FINDINGS

EDR ID Number  
EPA ID Number  
Database(s)

52-9280-216 (FORMER UNION OIL SS) (Continued)

U000884370

Owner Address: 7301 PENN AVE S  
RICHFIELD, MN 55423

Facility ID:	1589	Telephone:	Not reported
Tank ID:	0G2	Capacity:	3000
Tank Number:	0G2	Material:	OTHER
Tank Status:	REMOVED	Product:	GASOLINE
Install Date:	01-apr-1967	Dispense Type:	UNDEFINED(not valid)
Remove Date:	01-jan-1901	Spill Containment:	Not reported
Last Update:	10/04/1999		
Tank Location:	Under Ground	Facility Type:	SERVICE STATION/BULK
Closed Date:	Not reported	Pipe Material:	OTHER
Overfill Protect:	Not reported	Protection Type:	No Info
Tnk 2nd Cntnmnt:	Not Applicable	Pipe 2nd Cntnmnt:	Unknown
Tank Cathodic:	No	Pipe Cathodic:	No
Tank Remedial:	Not reported		
Pipe Remedial:	Not reported		
Owner:	DON G ROBERTS		
Owner Address:	7301 PENN AVE S RICHFIELD, MN 55423		

Facility ID:	1589	Telephone:	Not reported
Tank ID:	0G3	Capacity:	3000
Tank Number:	0G3	Material:	OTHER
Tank Status:	REMOVED	Product:	GASOLINE
Install Date:	01-apr-1967	Dispense Type:	UNDEFINED(not valid)
Remove Date:	01-jan-1901	Spill Containment:	Not reported
Last Update:	10/04/1999		
Tank Location:	Under Ground	Facility Type:	SERVICE STATION/BULK
Closed Date:	Not reported	Pipe Material:	OTHER
Overfill Protect:	Not reported	Protection Type:	No Info
Tnk 2nd Cntnmnt:	Not Applicable	Pipe 2nd Cntnmnt:	Unknown
Tank Cathodic:	No	Pipe Cathodic:	No
Tank Remedial:	Not reported		
Pipe Remedial:	Not reported		
Owner:	DON G ROBERTS		
Owner Address:	7301 PENN AVE S RICHFIELD, MN 55423		

Facility ID:	1589	Telephone:	Not reported
Tank ID:	0G4	Capacity:	3000
Tank Number:	0G4	Material:	OTHER
Tank Status:	REMOVED	Product:	GASOLINE
Install Date:	01-feb-1952	Dispense Type:	UNDEFINED(not valid)
Remove Date:	01-jan-1901	Spill Containment:	Not reported
Last Update:	10/04/1999		
Tank Location:	Under Ground	Facility Type:	SERVICE STATION/BULK
Closed Date:	Not reported	Pipe Material:	OTHER
Overfill Protect:	Not reported	Protection Type:	No Info
Tnk 2nd Cntnmnt:	Not Applicable	Pipe 2nd Cntnmnt:	Unknown
Tank Cathodic:	No	Pipe Cathodic:	No
Tank Remedial:	Not reported		
Pipe Remedial:	Not reported		
Owner:	DON G ROBERTS		
Owner Address:	7301 PENN AVE S RICHFIELD, MN 55423		

Map ID  
 Direction  
 Distance  
 Distance (ft.)  
 Elevation Site

MAP FINDINGS

Database(s) EDR ID Number  
 EPA ID Number

**52-9280-216 (FORMER UNION OIL SS) (Continued)**

**U000884370**

Facility ID:	1589	Telephone:	Not reported
Tank ID:	0G5	Capacity:	3000
Tank Number:	0G5	Material:	OTHER
Tank Status:	REMOVED	Product:	GASOLINE
Install Date:	01-feb-1952	Dispense Type:	UNDEFINED(not valid)
Remove Date:	01-jan-1901	Spill Containment:	Not reported
Last Update:	10/04/1999		
Tank Location:	Under Ground	Facility Type:	SERVICE STATION/BULK
Closed Date:	Not reported	Pipe Material:	OTHER
Overfill Protect:	Not reported	Protection Type:	No Info
Tnk 2nd Cntmnt:	Not Applicable	Pipe 2nd Cntmnt:	Unknown
Tank Cathodic:	No	Pipe Cathodic:	No
Tank Remedial:	Not reported		
Pipe Remedial:	Not reported		
Owner:	DON G ROBERTS		
Owner Address:	7301 PENN AVE S RICHFIELD, MN 55423		

Facility ID:	1589	Telephone:	Not reported
Tank ID:	0W1	Capacity:	550
Tank Number:	0W1	Material:	OTHER
Tank Status:	REMOVED	Product:	WASTE OIL
Install Date:	01-feb-1953	Dispense Type:	GRAVITY
Remove Date:	01-jan-1901	Spill Containment:	Not reported
Last Update:	10/04/1999		
Tank Location:	Under Ground	Facility Type:	SERVICE STATION/BULK
Closed Date:	Not reported	Pipe Material:	OTHER
Overfill Protect:	Not reported	Protection Type:	No Info
Tnk 2nd Cntmnt:	Not Applicable	Pipe 2nd Cntmnt:	Unknown
Tank Cathodic:	No	Pipe Cathodic:	No
Tank Remedial:	Not reported		
Pipe Remedial:	Not reported		
Owner:	DON G ROBERTS		
Owner Address:	7301 PENN AVE S RICHFIELD, MN 55423		

N42  
 SSW  
 1/4-1/2  
 2342  
 Higher

**SOUTHTOWN SPUR  
 7999 PENN AVE S  
 BLOOMINGTON, MN 55431**

**LUST  
 UST  
 AST**

**1000410262  
 N/A**

**LUST:**

Facility ID: 1717  
 MPCA Proj Mngr: KAS  
 Hydrologist: Not reported  
 Owner: LUIPIENT AUTOMOTIVE GROUP  
 7100 WAYZATA BLVD  
 GOLDEN VALLEY, MN 55426  
 Contact: MIKE SPICZKA  
 Last Update: 10/04/1999  
 Date Leak Reported: 09/27/89  
 Site Closure Date: 12/17/92

Map ID  
Direction  
Distance  
Distance (ft.)  
Elevation Site

MAP FINDINGS

Database(s) EDR ID Number  
EPA ID Number

SOUTHTOWN SPUR (Continued)

1000410262

UST:

Facility ID: 12265 Telephone: Not reported  
Tank ID: 1PM Capacity: 4000  
Tank Number: 1PM Material: BARE/PAINT/ASPH COAT STEEL  
Tank Status: REMOVED Product: GASOLINE  
Install Date: 01-jan-1900 Dispense Type: SUBMERSIBLE  
Remove Date: 24-oct-1989 Spill Containment: Not reported  
Last Update: 10/04/1999  
Tank Location: Under Ground Facility Type: SERVICE STATION/BULK  
Closed Date: Not reported Pipe Material: STEEL/IRON  
Overfill Protect: Not reported Protection Type: No Info  
Tnk 2nd Cntnmnt: Not Applicable Pipe 2nd Cntnmnt: Unknown  
Tank Cathodic: No Pipe Cathodic: No  
Tank Remedial: Daily Stick  
Pipe Remedial: Not reported  
Owner: 7999 PENN PARTNERSHIP  
Owner Address: 7999 PENN AVE S  
BLOOMINGTON, MN 55431

Facility ID: 12265 Telephone: Not reported  
Tank ID: 1RG Capacity: 3000  
Tank Number: 1RG Material: BARE/PAINT/ASPH COAT STEEL  
Tank Status: REMOVED Product: GASOLINE  
Install Date: 01-jan-1900 Dispense Type: SUBMERSIBLE  
Remove Date: 16-nov-1992 Spill Containment: Not reported  
Last Update: 10/04/1999  
Tank Location: Under Ground Facility Type: SERVICE STATION/BULK  
Closed Date: Not reported Pipe Material: STEEL/IRON  
Overfill Protect: Not reported Protection Type: No Info  
Tnk 2nd Cntnmnt: Not Applicable Pipe 2nd Cntnmnt: Unknown  
Tank Cathodic: No Pipe Cathodic: No  
Tank Remedial: Daily Stick  
Pipe Remedial: Not reported  
Owner: 7999 PENN PARTNERSHIP  
Owner Address: 7999 PENN AVE S  
BLOOMINGTON, MN 55431

Facility ID: 12265 Telephone: Not reported  
Tank ID: 1UN Capacity: 4000  
Tank Number: 1UN Material: BARE/PAINT/ASPH COAT STEEL  
Tank Status: REMOVED Product: GASOLINE  
Install Date: 01-jan-1900 Dispense Type: SUBMERSIBLE  
Remove Date: 16-nov-1992 Spill Containment: Not reported  
Last Update: 10/04/1999  
Tank Location: Under Ground Facility Type: SERVICE STATION/BULK  
Closed Date: Not reported Pipe Material: STEEL/IRON  
Overfill Protect: Not reported Protection Type: No Info  
Tnk 2nd Cntnmnt: Not Applicable Pipe 2nd Cntnmnt: Unknown  
Tank Cathodic: No Pipe Cathodic: No  
Tank Remedial: Daily Stick  
Pipe Remedial: Not reported  
Owner: 7999 PENN PARTNERSHIP  
Owner Address: 7999 PENN AVE S  
BLOOMINGTON, MN 55431

Map ID  
 Direction  
 Distance  
 Distance (ft.)  
 Elevation

MAP FINDINGS

**SOUTHTOWN SPUR (Continued)**

EDR ID Number  
 EPA ID Number

Database(s)

**1000410262**

Facility ID:	12265	Telephone:	Not reported
Tank ID:	2RG	Capacity:	3000
Tank Number:	2RG	Material:	BARE/PAINT/ASPH COAT STEEL
Tank Status:	REMOVED	Product:	GASOLINE
Install Date:	01-jan-1900	Dispense Type:	SUBMERSIBLE
Remove Date:	16-nov-1992	Spill Containment:	Not reported
Last Update:	10/04/1999		
Tank Location:	Under Ground	Facility Type:	SERVICE STATION/BULK
Closed Date:	Not reported	Pipe Material:	STEEL/IRON
Overfill Protect:	Not reported	Protection Type:	No Info
Tnk 2nd Cntnmnt:	Not Applicable	Pipe 2nd Cntnmnt:	Unknown
Tank Cathodic:	No	Pipe Cathodic:	No
Tank Remedial:	Daily Stick		
Pipe Remedial:	Not reported		
Owner:	7999 PENN PARTNERSHIP		
Owner Address:	7999 PENN AVE S BLOOMINGTON, MN 55431		

Facility ID:	12265	Telephone:	Not reported
Tank ID:	2UN	Capacity:	4000
Tank Number:	2UN	Material:	BARE/PAINT/ASPH COAT STEEL
Tank Status:	REMOVED	Product:	GASOLINE
Install Date:	01-jan-1900	Dispense Type:	SUBMERSIBLE
Remove Date:	16-nov-1992	Spill Containment:	Not reported
Last Update:	10/04/1999		
Tank Location:	Under Ground	Facility Type:	SERVICE STATION/BULK
Closed Date:	Not reported	Pipe Material:	STEEL/IRON
Overfill Protect:	Not reported	Protection Type:	No Info
Tnk 2nd Cntnmnt:	Not Applicable	Pipe 2nd Cntnmnt:	Unknown
Tank Cathodic:	No	Pipe Cathodic:	No
Tank Remedial:	Daily Stick		
Pipe Remedial:	Not reported		
Owner:	7999 PENN PARTNERSHIP		
Owner Address:	7999 PENN AVE S BLOOMINGTON, MN 55431		

**AST:**

Facility ID:	54646	Tank ID:	1001
Telephone:	(612) 888 - 3428	Facility Type:	AUTO CARE/AUTO PARTS
Location:	A		
Owner:	HEARTLAND AUTOMOTIVE SERVICES, INC. 10812 NESBITT AVE S BLOOMINGTON, MN 55437		
Tank Status:	ACTIVE	Tank Level:	Above Ground
Tank Location:	A	Tank Number:	1001
Tank Material:	DOUBLEWALL CONCRETE	Product Stored:	WASTE OIL
Tank Capacity:	3000	Dispenser Type:	Not reported
Install Date:	01-jul-1993	Remove Date:	Not reported
Closed Date:	Not reported		
Dike Side Mtrl:	CONCRETE	Dike Bottom Mtrl:	CONCRETE
Spill Prvntn Cntrl:	Yes	Load Rack:	No
Rack Paved:	Yes	Rack Curbed:	Yes
Pipe Material:	STEEL/IRON	Pipe Level:	Above Ground
Last Update:	10/04/1999		
Pipe Cathodic:	Not reported	Pipe Dbl Walled:	Not reported

Map ID  
Direction  
Distance  
Distance (ft.)  
Elevation Site

MAP FINDINGS

Database(s) EDR ID Number  
EPA ID Number

SOUTHTOWN SPUR (Continued)

1000410262

Facility ID:	54646	Tank ID:	1002
Telephone:	(612) 888 - 3428	Facility Type:	AUTO CARE/AUTO PARTS
Location:	A		
Owner:	HEARTLAND AUTOMOTIVE SERVICES, INC. 10812 NESBITT AVE S BLOOMINGTON, MN 55437		
Tank Status:	ACTIVE	Tank Level:	Above Ground
Tank Location:	A	Tank Number:	1002
Tank Material:	DOUBLEWALL CONCRETE	Product Stored:	WASTE OIL
Tank Capacity:	2000	Dispenser Type:	Not reported
Install Date:	01-jul-1993	Remove Date:	Not reported
Closed Date:	Not reported		
Dike Side Mtrf:	CONCRETE	Dike Bottom Mtrf:	CONCRETE
Spill Prvntn Cntrl:	Yes	Load Rack:	No
Rack Paved:	Yes	Rack Curbed:	Yes
Pipe Material:	STEEL/IRON	Pipe Level:	Above Ground
Last Update:	10/04/1999		
Pipe Cathodic:	Not reported	Pipe Dbl Walled:	Not reported
Facility ID:	54646	Tank ID:	1003
Telephone:	(612) 888 - 3428	Facility Type:	AUTO CARE/AUTO PARTS
Location:	A		
Owner:	HEARTLAND AUTOMOTIVE SERVICES, INC. 10812 NESBITT AVE S BLOOMINGTON, MN 55437		
Tank Status:	ACTIVE	Tank Level:	Above Ground
Tank Location:	A	Tank Number:	1003
Tank Material:	DOUBLEWALL CONCRETE	Product Stored:	MOTOR OIL
Tank Capacity:	1000	Dispenser Type:	Not reported
Install Date:	01-jul-1993	Remove Date:	Not reported
Closed Date:	Not reported		
Dike Side Mtrf:	CONCRETE	Dike Bottom Mtrf:	CONCRETE
Spill Prvntn Cntrl:	Yes	Load Rack:	No
Rack Paved:	Yes	Rack Curbed:	Yes
Pipe Material:	STEEL/IRON	Pipe Level:	Above Ground
Last Update:	10/04/1999		
Pipe Cathodic:	Not reported	Pipe Dbl Walled:	Not reported
Facility ID:	54646	Tank ID:	1004
Telephone:	(612) 888 - 3428	Facility Type:	AUTO CARE/AUTO PARTS
Location:	A		
Owner:	HEARTLAND AUTOMOTIVE SERVICES, INC. 10812 NESBITT AVE S BLOOMINGTON, MN 55437		
Tank Status:	ACTIVE	Tank Level:	Above Ground
Tank Location:	A	Tank Number:	1004
Tank Material:	DOUBLEWALL CONCRETE	Product Stored:	MOTOR OIL
Tank Capacity:	280	Dispenser Type:	Not reported
Install Date:	01-jul-1993	Remove Date:	Not reported
Closed Date:	Not reported		
Dike Side Mtrf:	CONCRETE	Dike Bottom Mtrf:	CONCRETE
Spill Prvntn Cntrl:	Yes	Load Rack:	No
Rack Paved:	Yes	Rack Curbed:	Yes
Pipe Material:	STEEL/IRON	Pipe Level:	Above Ground
Last Update:	10/04/1999		
Pipe Cathodic:	Not reported	Pipe Dbl Walled:	Not reported

Map ID  
Direction  
Distance  
Distance (ft.)  
Elevation Site

MAP FINDINGS

Database(s) EDR ID Number  
EPA ID Number

SOUTHTOWN SPUR (Continued)

1000410262

Facility ID: 54646 Tank ID: 1005  
Telephone: (612) 888 - 3428 Facility Type: AUTO CARE/AUTO PARTS  
Location: A  
Owner: HEARTLAND AUTOMOTIVE SERVICES, INC.  
10812 NESBITT AVE S  
BLOOMINGTON, MN 55437  
Tank Status: ACTIVE Tank Level: Above Ground  
Tank Location: A Tank Number: 1005  
Tank Material: DOUBLEWALL CONCRETE Product Stored: TRANSMISSION FLUID  
Tank Capacity: 280 Dispenser Type: Not reported  
Install Date: 01-jul-1993 Remove Date: Not reported  
Closed Date: Not reported  
Dike Side Mtrl: CONCRETE Dike Bottom Mtrl: CONCRETE  
Spill Prvntn Cntrl: Yes Load Rack: No  
Rack Paved: Yes Rack Curbed: Yes  
Pipe Material: STEEL/IRON Pipe Level: Above Ground  
Last Update: 10/04/1999  
Pipe Cathodic: Not reported Pipe Dbl Walled: Not reported

N43  
SSW  
1/4-1/2  
2342  
Higher

BLOOMINGTON CHRYSLER PLYMOUTH  
8000 PENN AVE SOUTH  
BLOOMINGTON, MN 55431

RCRIS-SQG 1000334724  
FINDS MND066524281  
UST  
AST

RCRIS:

Owner: REID LAWRENCE B  
(312) 555-1212  
Contact: FOYE ROBERT  
(612) 888-9541  
Record Date: 04/26/1993  
Classification: Small Quantity Generator  
Used Oil Recyc: No  
Violation Status: No violations found

UST:

Facility ID: 3252 Telephone: 6128889541  
Tank ID: 002 Capacity: 560  
Tank Number: 002 Material: BARE/PAINT/ASPH COAT STEEL  
Tank Status: REMOVED Product: WASTE OIL  
Install Date: 01-jan-1963 Dispense Type: GRAVITY  
Remove Date: 01-feb-1989 Spill Containment: Not reported  
Last Update: 10/04/1999  
Tank Location: Under Ground Facility Type: VEHICLE/TRLR DLR/CAR RENT  
Closed Date: Not reported Pipe Material: GALVANIZED STEEL  
Overfill Protect: Not reported Protection Type: No Info  
Tnk 2nd Cntnmt: Not Applicable Pipe 2nd Cntnmt: Unknown  
Tank Cathodic: No Pipe Cathodic: No  
Tank Remedial: Not reported  
Pipe Remedial: Not reported  
Owner: LARRY RIED  
Owner Address: 8000 PENN AVE S  
BLOOMINGTON, MN 55431

Map ID  
 Direction  
 Distance  
 Distance (ft.)  
 Elevation

MAP FINDINGS

**BLOOMINGTON CHRYSLER PLYMOUTH (Continued)**

EDR ID Number  
 EPA ID Number

Database(s)

1000334724

**AST:**

Facility ID: 3252  
 Telephone: (612) 888 - 9541  
 Location: B  
 Owner: LARRY RIED  
 8000 PENN AVE S  
 BLOOMINGTON, MN 55431

Tank ID: 1001  
 Facility Type: VEHICLE/TRLR DLR/CAR RENT

Tank Status: ACTIVE  
 Tank Location: A  
 Tank Material: METAL  
 Tank Capacity: 650  
 Install Date: 01-aug-1989  
 Closed Date: Not reported  
 Dike Side Mtrl: OTHER  
 Spill Prvntn Cntrl: Not reported  
 Rack Paved: No  
 Pipe Material: STEEL/IRON  
 Last Update: 10/04/1999  
 Pipe Cathodic: Not reported

Tank Level: Above Ground  
 Tank Number: 1001  
 Product Stored: MOTOR OIL  
 Dispenser Type: Not reported  
 Remove Date: Not reported

Dike Bottom Mtrl: NONE  
 Load Rack: No  
 Rack Curbed: No  
 Pipe Level: Above Ground

Pipe Dbl Walled: Not reported

Facility ID: 3252  
 Telephone: (612) 888 - 9541  
 Location: B  
 Owner: LARRY RIED  
 8000 PENN AVE S  
 BLOOMINGTON, MN 55431

Tank ID: 1002  
 Facility Type: VEHICLE/TRLR DLR/CAR RENT

Tank Status: ACTIVE  
 Tank Location: A  
 Tank Material: METAL  
 Tank Capacity: 265  
 Install Date: 01-jun-1966  
 Closed Date: Not reported  
 Dike Side Mtrl: OTHER  
 Spill Prvntn Cntrl: Not reported  
 Rack Paved: No  
 Pipe Material: STEEL/IRON  
 Last Update: 10/04/1999  
 Pipe Cathodic: Not reported

Tank Level: Above Ground  
 Tank Number: 1002  
 Product Stored: MOTOR OIL  
 Dispenser Type: Not reported  
 Remove Date: Not reported

Dike Bottom Mtrl: NONE  
 Load Rack: No  
 Rack Curbed: No  
 Pipe Level: Above Ground

Pipe Dbl Walled: Not reported

Facility ID: 3252  
 Telephone: (612) 888 - 9541  
 Location: B  
 Owner: LARRY RIED  
 8000 PENN AVE S  
 BLOOMINGTON, MN 55431

Tank ID: 1003  
 Facility Type: VEHICLE/TRLR DLR/CAR RENT

Tank Status: ACTIVE  
 Tank Location: A  
 Tank Material: METAL  
 Tank Capacity: 265  
 Install Date: 01-jun-1966  
 Closed Date: Not reported  
 Dike Side Mtrl: OTHER  
 Spill Prvntn Cntrl: Not reported  
 Rack Paved: No  
 Pipe Material: STEEL/IRON  
 Last Update: 10/04/1999  
 Pipe Cathodic: Not reported

Tank Level: Above Ground  
 Tank Number: 1003  
 Product Stored: TRANSMISSION FLUID  
 Dispenser Type: Not reported  
 Remove Date: Not reported

Dike Bottom Mtrl: NONE  
 Load Rack: No  
 Rack Curbed: No  
 Pipe Level: Above Ground

Pipe Dbl Walled: Not reported



Map ID  
Direction  
Distance  
Distance (ft.)  
Elevation Site

MAP FINDINGS

Database(s) EDR ID Number  
EPA ID Number

BLOOMINGTON CHRYSLER PLYMOUTH (Continued)

1000334724

Facility ID:	3252	Tank ID:	1004
Telephone:	(612) 888 - 9541	Facility Type:	VEHICLE/TRLR DLR/CAR RENT
Location:	B		
Owner:	LARRY RIED		
	8000 PENN AVE S		
	BLOOMINGTON, MN 55431		
Tank Status:	ACTIVE	Tank Level:	Above Ground
Tank Location:	A	Tank Number:	1004
Tank Material:	METAL	Product Stored:	WASTE OIL
Tank Capacity:	250	Dispenser Type:	Not reported
Install Date:	01-dec-1989	Remove Date:	Not reported
Closed Date:	Not reported		
Dike Side Mtrl:	OTHER	Dike Bottom Mtrl:	NONE
Spill Prvntn Cntrl:	Not reported	Load Rack:	No
Rack Paved:	No	Rack Curbed:	No
Pipe Material:	STEEL/IRON	Pipe Level:	Above Ground
Last Update:	10/04/1999		
Pipe Cathodic:	Not reported	Pipe Dbl Walled:	Not reported
Facility ID:	3252	Tank ID:	1005
Telephone:	(612) 888 - 9541	Facility Type:	VEHICLE/TRLR DLR/CAR RENT
Location:	B		
Owner:	LARRY RIED		
	8000 PENN AVE S		
	BLOOMINGTON, MN 55431		
Tank Status:	ACTIVE	Tank Level:	Above Ground
Tank Location:	A	Tank Number:	1005
Tank Material:	METAL	Product Stored:	WASTE OIL
Tank Capacity:	250	Dispenser Type:	Not reported
Install Date:	01-dec-1989	Remove Date:	Not reported
Closed Date:	Not reported		
Dike Side Mtrl:	OTHER	Dike Bottom Mtrl:	NONE
Spill Prvntn Cntrl:	Not reported	Load Rack:	No
Rack Paved:	No	Rack Curbed:	No
Pipe Material:	STEEL/IRON	Pipe Level:	Above Ground
Last Update:	10/04/1999		
Pipe Cathodic:	Not reported	Pipe Dbl Walled:	Not reported
Facility ID:	3252	Tank ID:	1006
Telephone:	(612) 888 - 9541	Facility Type:	VEHICLE/TRLR DLR/CAR RENT
Location:	B		
Owner:	LARRY RIED		
	8000 PENN AVE S		
	BLOOMINGTON, MN 55431		
Tank Status:	ACTIVE	Tank Level:	Above Ground
Tank Location:	A	Tank Number:	1006
Tank Material:	OTHER	Product Stored:	LUBE OIL
Tank Capacity:	650	Dispenser Type:	Not reported
Install Date:	11-may-1989	Remove Date:	Not reported
Closed Date:	Not reported		
Dike Side Mtrl:	OTHER	Dike Bottom Mtrl:	NONE
Spill Prvntn Cntrl:	Not reported	Load Rack:	No
Rack Paved:	No	Rack Curbed:	No
Pipe Material:	STEEL/IRON	Pipe Level:	Above Ground
Last Update:	10/04/1999		
Pipe Cathodic:	Not reported	Pipe Dbl Walled:	Not reported

MAP FINDINGS

Map ID  
 Direction  
 Distance  
 Distance (ft.)  
 Elevation

Site

Database(s)  
 EDR ID Number  
 EPA ID Number

**N44**      **FREEWAY DODGE INC**  
**SSW**      **8011 PENN AVE S**  
**1/4-1/2**    **BLOOMINGTON, MN 55431**  
**2403**  
**Higher**

**RCRIS-SQG**    **1000225122**  
**FINDS**        **MND022895171**  
**UST**  
**AST**

**RCRIS:**  
 Owner:            NAME NOT REPORTED  
                       (312) 555-1212  
  
 Contact:          BILL EVANS  
                       (612) 888-8891  
  
 Record Date:    03/29/1985  
 Classification:   Small Quantity Generator  
 Used Oil Recyc: No  
 Violation Status: No violations found

**UST:**  
 Facility ID:        2874  
 Tank ID:           001  
 Tank Number:     001  
 Tank Status:      REMOVED  
 Install Date:      01-jan-1965  
 Remove Date:     Not reported  
 Last Update:      10/04/1999  
 Tank Location:    Under Ground  
 Closed Date:      Not reported  
 Overfill Protect: Not reported  
 Tnk 2nd Cntnmnt: Not Applicable  
 Tank Cathodic:   No  
 Tank Remedial:   Not reported  
 Pipe Remedial:   Not reported  
 Owner:            FREEWAY DODGE INC  
 Owner Address:   8011 PENN AVE S  
                       BLOOMINGTON, MN 55431

Telephone:        6128888891  
 Capacity:         500  
 Material:          BARE/PAINT/ASPH COAT STEEL  
 Product:           WASTE OIL  
 Dispense Type:   GRAVITY  
 Spill Containment: Not reported  
  
 Facility Type:     VEHICLE/TRLR DLR/CAR RENT  
 Pipe Material:    GALVANIZED STEEL  
 Protection Type:   No Info  
 Pipe 2nd Cntnmnt: Unknown  
 Pipe Cathodic:    No

**AST:**  
 Facility ID:        2874  
 Telephone:        (612) 888 - 8891  
 Location:          B  
 Owner:            FREEWAY DODGE INC  
                       8011 PENN AVE S  
                       BLOOMINGTON, MN 55431  
  
 Tank Status:      ACTIVE  
 Tank Location:    A  
 Tank Material:    METAL  
 Tank Capacity:    500  
 Install Date:      01-may-1988  
 Closed Date:      Not reported  
 Dike Side Mtrl:   NONE  
 Spill Prvntn Cntrl: Not reported  
 Rack Paved:       Yes  
 Pipe Material:    OTHER  
 Last Update:      10/04/1999  
 Pipe Cathodic:    Not reported

Tank ID:            1002  
 Facility Type:     VEHICLE/TRLR DLR/CAR RENT  
  
 Tank Level:        Above Ground  
 Tank Number:      1002  
 Product Stored:   WASTE OIL  
 Dispenser Type:   Not reported  
 Remove Date:      Not reported  
  
 Dike Bottom Mtrl: NONE  
 Load Rack:       Not reported  
 Rack Curbed:      Not reported  
 Pipe Level:        Above Ground  
  
 Pipe Dbl Walled: Not reported

Map ID  
 Direction  
 Distance  
 Distance (ft.)  
 Elevation Site

MAP FINDINGS

Database(s) EDR ID Number  
 EPA ID Number

**FREEWAY DODGE INC (Continued)**

**1000225122**

Facility ID: 2874 Telephone: (612) 888 - 8891 Location: B Owner: FREEWAY DODGE INC 8011 PENN AVE S BLOOMINGTON, MN 55431	Tank ID: 1303 Facility Type: VEHICLE/TRLR DLR/CAR RENT
Tank Status: ACTIVE Tank Location: A Tank Material: OTHER Tank Capacity: 265 Install Date: 03-nov-1987 Closed Date: Not reported Dike Side Mtr: NONE Spill Prvntn Cntrl: Not reported Rack Paved: Yes Pipe Material: OTHER Last Update: 10/04/1999 Pipe Cathodic: Not reported	Tank Level: Above Ground Tank Number: 1003 Product Stored: TRANSMISSION FLUID Dispenser Type: Not reported Remove Date: Not reported Dike Bottom Mtr: NONE Load Rack: Not reported Rack Curbed: Not reported Pipe Level: Above Ground Pipe Dbl Walled: Not reported

Facility ID: 2874 Telephone: (612) 888 - 8891 Location: B Owner: FREEWAY DODGE INC 8011 PENN AVE S BLOOMINGTON, MN 55431	Tank ID: 1004 Facility Type: VEHICLE/TRLR DLR/CAR RENT
Tank Status: ACTIVE Tank Location: A Tank Material: OTHER Tank Capacity: 650 Install Date: 03-nov-1987 Closed Date: Not reported Dike Side Mtr: NONE Spill Prvntn Cntrl: Not reported Rack Paved: Yes Pipe Material: OTHER Last Update: 10/04/1999 Pipe Cathodic: Not reported	Tank Level: Above Ground Tank Number: 1004 Product Stored: MOTOR OIL Dispenser Type: Not reported Remove Date: Not reported Dike Bottom Mtr: NONE Load Rack: Not reported Rack Curbed: Not reported Pipe Level: Above Ground Pipe Dbl Walled: Not reported

**O45  
 SSE  
 1/4-1/2  
 2559  
 Higher**

**SOUTHTOWN FREEWAY TOYOTA  
 1750 W 80TH ST  
 BLOOMINGTON, MN 55431**

**RCRIS-SQG 1000410254  
 FINDS MND057603631  
 UST  
 LUST**

RCRIS:  
 Owner: TESLER IRVING  
 (312) 555-1212  
 Contact: KENNETH HILL  
 (612) 888-5581  
 Record Date: 04/20/1988  
 Classification: Small Quantity Generator

Map ID  
Direction  
Distance  
Distance (ft.)  
Elevation Site

MAP FINDINGS

Database(s) EDR ID Number  
EPA ID Number

**SOUTHTOWN FREEWAY TOYOTA (Continued)**

1000410254

Used Oil Recyc: No  
Violation Status: No violations found

**LUST:**

Facility ID: 4785  
MPCA Proj Mngr: MEK  
Hydrologist: Not reported  
Owner: KRAUSE ANDERSON  
523 S 8TH ST  
MINNEAPOLIS, MN 55114  
Contact: BURTON DAHLBERG  
Last Update: 10/04/1999  
Date Leak Reported: 10/29/91  
Site Closure Date: 01/28/92

**UST:**

Facility ID: 15429	Telephone: 6128885581
Tank ID: 001	Capacity: 560
Tank Number: 001	Material: BARE/PAINT/ASPH COAT STEEL
Tank Status: REMOVED	Product: WASTE OIL
Install Date: 01-jan-1901	Dispense Type: GRAVITY
Remove Date: 11-oct-1991	Spill Containment: Not reported
Last Update: 10/04/1999	
Tank Location: Under Ground	Facility Type: VEHICLE/TRLR DLR/CAR RENT
Closed Date: Not reported	Pipe Material: GALVANIZED STEEL
Overfill Protect: Not reported	Protection Type: No Info
Tnk 2nd Cntnmnt: Not Applicable	Pipe 2nd Cntnmnt: Unknown
Tank Cathodic: No	Pipe Cathodic: No
Tank Remedial: Not reported	
Pipe Remedial: Not reported	
Owner: SOUTHTOWN FREEWAY TOYOTA	
Owner Address: 1750 W 80TH ST BLOOMINGTON, MN 55431	

Facility ID: 15429	Telephone: 6128885581
Tank ID: 620	Capacity: 560
Tank Number: 620	Material: STI-P3
Tank Status: ACTIVE	Product: WASTE OIL
Install Date: 10-jan-1992	Dispense Type: GRAVITY
Remove Date: Not reported	Spill Containment: Yes
Last Update: 10/04/1999	
Tank Location: Under Ground	Facility Type: VEHICLE/TRLR DLR/CAR RENT
Closed Date: Not reported	Pipe Material: COATED STEEL
Overfill Protect: Not reported	Protection Type: Ballfloat
Tnk 2nd Cntnmnt: Not Applicable	Pipe 2nd Cntnmnt: No
Tank Cathodic: Anode/Tank	Pipe Cathodic: Anode/pipe
Tank Remedial: Tightness Test	
Pipe Remedial: Not reported	
Owner: SOUTHTOWN FREEWAY TOYOTA	
Owner Address: 1750 W 80TH ST BLOOMINGTON, MN 55431	

046  
SSE  
1/2-1  
2683  
Higher

**SATURN OF BLOOMINGTON**  
1701 W 80TH  
BLOOMINGTON, MN 55431

RCRIS-SQG 1000333556  
FINDS MND982650095  
UST

Map ID  
Direction  
Distance  
Distance (ft.)  
Elevation Site

MAP FINDINGS

Database(s) EDR ID Number  
EPA ID Number

**SATURN OF BLOOMINGTON (Continued)**

**1000333556**

RCRIS:

Owner: LUPIENT JIM  
(312) 555-1212  
Contact: GEORGE SCHAUST  
(612) 888-7300  
Record Date: 07/06/1992  
Classification: Conditionally Exempt Small Quantity Generator  
Used Oil Recyc: No  
Violation Status: No violations found

UST:

Facility ID:	12105	Telephone:	6128887300
Tank ID:	812	Capacity:	560
Tank Number:	812	Material:	STI-P3
Tank Status:	ACTIVE	Product:	WASTE OIL
Install Date:	16-oct-1987	Dispense Type:	SUCTION
Remove Date:	Not reported	Spill Containment:	Not reported
Last Update:	10/04/1999		
Tank Location:	Under Ground	Facility Type:	VEHICLE/TRLR DLR/CAR RENT
Closed Date:	Not reported	Pipe Material:	OTHER
Overfill Protect:	Not reported	Protection Type:	No Info
Tnk 2nd Cntnmnt:	Not Applicable	Pipe 2nd Cntnmnt:	Unknown
Tank Cathodic:	Anode/Tank	Pipe Cathodic:	No
Tank Remedial:	Not reported		
Pipe Remedial:	European Suction		
Owner:	SATURN OF BLOOMINGTON		
Owner Address:	1701 W 80TH ST BLOOMINGTON, MN 55431		

P47  
ESE  
1/2-1  
2735  
Higher

**BUDGET RENT A TRUCK  
1217 CLOVER DR S  
BLOOMINGTON, MN 55431**

**MN Spills S101283140  
LUST N/A**

LUST:

Facility ID: 1226  
MPCA Proj Mngr: MEK  
Hydrologist: DAS  
Owner: Not reported  
Not reported  
Not reported  
Contact: PETE STROM  
Last Update: 10/04/1999  
Date Leak Reported: 06/19/89  
Site Closure Date: 02/15/95

Map ID  
 Direction  
 Distance  
 Distance (ft.)  
 Elevation

MAP FINDINGS

**BUDGET RENT A TRUCK (Continued)**

EDR ID Number  
 EPA ID Number

Database(s)

**S101283140**

**MN SPILLS:**

Facility ID:	5352	Reported By:	Not reported
Product:	GASOLINE	Units:	Not reported
Amount Spilled:	UNKN	Date Reported:	06/20/89
Incident Date:	Not reported	Action Taken:	Not reported
Priority:	Not reported		
Incident:	Not reported		
Spill Cause:	UST		
Location:	Not reported		
Description:	Not reported		
Region:	Not reported	True date:	Not reported
Spill:	Not reported	Report:	Not reported
Project Mngr:	Not reported		
Respnbl Party:	Not reported		
MN Pollution Control Agency: Not reported			

**Q48  
 SE  
 1/2-1  
 2768  
 Higher**

**BURNET PROPERTY  
 1501 W 80TH ST  
 BLOOMINGTON, MN 55431**

**UST**

**U002153285  
 N/A**

**UST:**

Facility ID:	19062	Telephone:	6129999999
Tank ID:	001	Capacity:	6000
Tank Number:	001	Material:	BARE/PAINT/ASPH COAT STEEL
Tank Status:	ACTIVE	Product:	FUEL OIL
Install Date:	01-jan-1900	Dispense Type:	GRAVITY
Remove Date:	Not reported	Spill Containment:	No
Last Update:	10/04/1999		
Tank Location:	Under Ground	Facility Type:	MALL/OFFICE BLDG/PARK LOT
Closed Date:	Not reported	Pipe Material:	COPPER
Overfill Protect:	Not reported	Protection Type:	No Info
Tnk 2nd Cntmnt:	Not Applicable	Pipe 2nd Cntmnt:	Unknown
Tank Cathodic:	No	Pipe Cathodic:	No
Tank Remedial:	Not reported		
Pipe Remedial:	Not reported		
Owner:	JIM RANKIN		
Owner Address:	20765 LINWOOD RD EXCELSIOR, MN 55321		

**P49  
 ESE  
 1/2-1  
 2782  
 Higher**

**BUDGET RENT A CAR  
 1217 CLOVER DR S  
 BLOOMINGTON, MN 55420**

**UST**

**U000885720  
 N/A**

Map ID  
Direction  
Distance  
Distance (ft.)  
Elevation Site

MAP FINDINGS

Database(s) EDR ID Number  
EPA ID Number

BUDGET RENT A CAR (Continued)

U000885720

UST:

Facility ID: 3123 Telephone: 6128882928  
Tank ID: 001 Capacity: 1000  
Tank Number: 001 Material: BARE/PAINT/ASPH COAT STEEL  
Tank Status: REMOVED Product: GASOLINE  
Install Date: 01-jan-1900 Dispense Type: SUCTION  
Remove Date: 19-jun-1989 Spill Containment: Not reported  
Last Update: 10/04/1999  
Tank Location: Under Ground Facility Type: VEHICLE/TRLR DLR/CAR RENT  
Closed Date: Not reported Pipe Material: STEEL/IRON  
Overfill Protect: Not reported Protection Type: No Info  
Tnk 2nd Cntnmnt: Not Applicable Pipe 2nd Cntnmnt: Unkrown  
Tank Cathodic: No Pipe Cathodic: No  
Tank Remedial: Daily Stick  
Pipe Remedial: European Suction  
Owner: BUDGET RENT A CAR SYSTEMS INC  
Owner Address: 9800 SHOAL CREEK BLVD. BLDG 200  
AUSTIN, TX 78757

Facility ID: 3123 Telephone: 6128382928  
Tank ID: 002 Capacity: 4000  
Tank Number: 002 Material: STI-P3  
Tank Status: ACTIVE Product: GASOLINE  
Install Date: 29-jun-1989 Dispense Type: SUBMERSIBLE  
Remove Date: Not reported Spill Containment: Yes  
Last Update: 10/04/1999  
Tank Location: Under Ground Facility Type: VEHICLE/TRLR DLR/CAR RENT  
Closed Date: Not reported Pipe Material: AMERON FLEX III  
Overfill Protect: Not reported Protection Type: Auto Off  
Tnk 2nd Cntnmnt: Not Applicable Pipe 2nd Cntnmnt: Doublewall Pipe  
Tank Cathodic: Anode/Tank Pipe Cathodic: Not Needed  
Tank Remedial: Auto Gauging  
Pipe Remedial: Auto Line Leak Detect  
Owner: BUDGET RENT A CAR SYSTEMS INC  
Owner Address: 9800 SHOAL CREEK BLVD. BLDG 200  
AUSTIN, TX 78757

Facility ID: 3123 Telephone: 6128682928  
Tank ID: 003 Capacity: 4000  
Tank Number: 003 Material: STI-P3  
Tank Status: ACTIVE Product: DIESEL  
Install Date: 21-jun-1989 Dispense Type: SUBMERSIBLE  
Remove Date: Not reported Spill Containment: Yes  
Last Update: 10/04/1999  
Tank Location: Under Ground Facility Type: VEHICLE/TRLR DLR/CAR RENT  
Closed Date: Not reported Pipe Material: AMEPON FLEX III  
Overfill Protect: Not reported Protection Type: Auto Off  
Tnk 2nd Cntnmnt: Not Applicable Pipe 2nd Cntnmnt: Doublewall Pipe  
Tank Cathodic: Anode/Tank Pipe Cathodic: Not Needed  
Tank Remedial: Auto Gauging  
Pipe Remedial: Auto Line Leak Detect  
Owner: BUDGET RENT A CAR SYSTEMS INC  
Owner Address: 9800 SHOAL CREEK BLVD. BLDG 200  
AUSTIN, TX 78757

Map ID  
 Direction  
 Distance  
 Distance (ft.)  
 Elevation

MAP FINDINGS

Site

Database(s)

EDR ID Number  
 EPA ID Number

**P50**  
**ESE**  
**1/2-1**  
**2805**  
**Higher**

**FREEWAY PROPERTIES INC**  
**1201 CLOVER DR S**  
**BLOOMINGTON, MN 55420**

**FINDS**  
**RCRIS-LQG**  
**LUST**  
**MN LS**  
**MN VIC**

**1000344252**  
**MND006259667**

**RCRIS:**

Owner: HOLLINBECK RICHARD  
 (612) 884-5001

Contact: RUS BARTZ  
 (612) 881-7515

Record Date: 06/19/1997

Classification: Large Quantity Generator

Used Oil Recyc: No

Violation Status: No violations found

**LUST:**

Facility ID: 7919  
 MPCA Proj Mngr: AA  
 Hydrologist: Not reported  
 Owner: FREEWAY PROPERTIES INC  
 1201 S CLOVER DR  
 BLOOMINGTON, MN 55420

Contact: RICHARD HOLLINBECK

Last Update: 10/04/1999

Date Leak Reported: 10/05/94

Site Closure Date: 11/13/95

**MN Voluntary Investigation Cleanup Program :**

Facility ID:	VP6680	Active:	False
Size Acres:	2.89	Entry Date:	02/13/96
MPCA Region:	Not reported	Legislative:	Not reported
Project Manager:	Otte	Technical:	Smith

**MN LS:**

Facility ID: 4717

CERCLIS: False

No Further Remedial Action Planned: False

National Priorities List: False

Delisted From PLP By MPCA: False

Hazardous Waste Permit: False

Solid Waste Permit: False

Open Dump Inventory: False

Voluntary Cleanup & Investigation: True

HWIC: False

Atemate Name: Not reported

Township: 27

PLS Range: W

Section: 4

Quater 160: A

Quater 40: B

Quater 10: A

Quater 2-5: C

RCRA Treatment Storage & Disposal: False

METRO Dump Inventory: False

Brownfield: False

No Further Action: False



Map ID  
 Direction  
 Distance  
 Distance (ft.)  
 Elevation Site

MAP FINDINGS

Database(s) EDR ID Number  
 EPA ID Number

**FREEWAY PROPERTIES INC (Continued)**

**1000344252**

Entity Type: FAC  
 Entity Type: FAC  
 MPCA Id: MNPT00006380  
 Owner Name: Not reported  
 County Code: 27  
 Legislative District: 40A  
 Congressional District: 0  
 Major Water Shed: Not reported  
 Minor Water Shed: Not reported  
 PLS Method: M  
 PLS Scale: A  
 PLS Range: 24  
 PLS Quadrangle: 1319  
 UTM Source: L  
 UTM Method: C  
 UTM Scale: A  
 UTM Accuracy: D  
 UTM East: 476682  
 UTM North: 4970000  
 UTM Zone: 15  
 SIC Code 1: Not reported  
 SIC Code 2: Not reported  
 Create Date: 11/17/1997  
 Master Change date: 11/17/1997  
 Active Flag: False  
 Physical Loc Desc: Not reported  
 EPA Id: Not reported  
 PLP Flag: False  
 Other Flag: False  
 Tank Installation : False  
 Tank Leaksite: False  
 Spills Flag: False  
 Land Clean: False  
 Remarks: Not reported  
 PRP Master: 11/17/1997

**Q51  
 SE  
 1/2-1  
 2897  
 Higher**

**INFINITI OF BLOOMINGTON  
 8030 HUMBOLDT AVE S  
 BLOOMINGTON, MN 55420**

**UST**

**U003661884  
 N/A**

**UST:**

Facility ID:	52341	Telephone:	612885555
Tank ID:	001	Capacity:	1000
Tank Number:	001	Material:	BARE/PAINT/ASPH COAT STEEL
Tank Status:	REMOVED	Product:	WASTE OIL
Install Date:	01-oct-1977	Dispense Type:	GRAVITY
Remove Date:	01-nov-1998	Spill Containment:	No
Last Update:	10/04/1999		
Tank Location:	Under Ground	Facility Type:	VEHICLE/TRLR DLR/CAR RENT
Closed Date:	Not reported	Pipe Material:	STEEL/IRON
Overfill Protect:	Not reported	Protection Type:	No Info
Tnk 2nd Cntnmt:	Not Applicable	Pipe 2nd Cntnmt:	Unknown
Tank Cathodic:	No	Pipe Cathodic:	No
Tank Remedial:	Not reported		
Pipe Remedial:	Not reported		
Owner:	PENNSYLVANIA OIL CO (PENNZOIL)		
Owner Address:	7000 HWY 65 NE		

Map ID  
Direction  
Distance  
Distance (ft.)  
Elevation

MAP FINDINGS

INFINITI OF BLOOMINGTON (Continued)  
FRIDLEY, MN 55432

Database(s)  
EDR ID Number  
EPA ID Number

U003661884

52  
SE  
1/2-1  
2939  
Higher

MOTORWERKS BMW  
1400 W 79TH ST  
BLOOMINGTON, MN 55420

RCRIS-SQG  
FINDS  
1000342037  
MND982645459

RCRIS:

Owner: WALSER MOTORWERKS  
(312) 555-1212  
Contact: BARRY MCKANE  
(612) 888-2700  
Record Date: 10/07/1988  
Classification: Small Quantity Generator  
Used Oil Recyc: No  
Violation Status: No violations found

R53  
SSW  
1/2-1  
2940  
Higher

METRO MITSUBISHI  
8099 PENN AVE S  
BLOOMINGTON, MN 55431

UST  
AST  
U000274197  
N/A

UST:

Facility ID: 2720 Telephone: 6128817800  
Tank ID: 101 Capacity: 1000  
Tank Number: 101 Material: BARE/PAINT/ASPH COAT STEEL  
Tank Status: REMOVED Product: WASTE OIL  
Install Date: 01-jul-1969 Dispense Type: SUCTION  
Remove Date: Not reported Spill Containment: Not reported  
Last Update: 10/04/1999  
Tank Location: Under Ground Facility Type: VEHICLE/TRLR DLR/CAR RENT  
Closed Date: Not reported Pipe Material: GALVANIZED STEEL  
Overfill Protect: Not reported Protection Type: No Info  
Tnk 2nd Cntnmnt: Not Applicable Pipe 2nd Cntnmnt: Unknown  
Tank Cathodic: Anode/Tank Pipe Cathodic: No  
Tank Remedial: Daily Stick  
Pipe Remedial: European Suction  
Owner: RICHFIELD MOTORS  
Owner Address: 8099 PENN AVE S  
BLOOMINGTON, MN 55431

Map ID  
 Direction  
 Distance  
 Distance (ft.)  
 Elevation Site

MAP FINDINGS

Database(s)  
 EDR ID Number  
 EPA ID Number

**METRO MITSUBISHI (Continued)**

**U000274197**

Facility ID:	2720	Telephone:	6128817800
Tank ID:	102	Capacity:	560
Tank Number:	102	Material:	BARE/PAINT/ASPH COAT STEEL
Tank Status:	REMOVED	Product:	MOTOR OIL
Install Date:	01-jul-1969	Dispense Type:	SUCTION
Remove Date:	Not reported	Spill Containment:	Not reported
Last Update:	10/04/1999		
Tank Location:	Under Ground	Facility Type:	VEHICLE/TRLR DLR/CAR RENT
Closed Date:	Not reported	Pipe Material:	GALVANIZED STEEL
Overfill Protect:	Not reported	Protection Type:	No Info
Tnk 2nd Cntnmnt:	Not Applicable	Pipe 2nd Cntnmnt:	Unkrown
Tank Cathodic:	Anode/Tank	Pipe Cathodic:	No
Tank Remedial:	Daily Stick		
Pipe Remedial:	European Suction		
Owner:	RICHFIELD MOTORS		
Owner Address:	8099 PENN AVE S BLOOMINGTON, MN 55431		

Facility ID:	2720	Telephone:	6128817800
Tank ID:	103	Capacity:	560
Tank Number:	103	Material:	BARE/PAINT/ASPH COAT STEEL
Tank Status:	REMOVED	Product:	MOTOR OIL
Install Date:	01-jul-1969	Dispense Type:	SUCTION
Remove Date:	Not reported	Spill Containment:	Not reported
Last Update:	10/04/1999		
Tank Location:	Under Ground	Facility Type:	VEHICLE/TRLR DLR/CAR RENT
Closed Date:	Not reported	Pipe Material:	GALVANIZED STEEL
Overfill Protect:	Not reported	Protection Type:	No Info
Tnk 2nd Cntnmnt:	Not Applicable	Pipe 2nd Cntnmnt:	Unknown
Tank Cathodic:	Anode/Tank	Pipe Cathodic:	No
Tank Remedial:	Daily Stick		
Pipe Remedial:	European Suction		
Owner:	RICHFIELD MOTORS		
Owner Address:	8099 PENN AVE S BLOOMINGTON, MN 55431		

**AST:**

Facility ID:	51722	Tank ID:	1001
Telephone:	(612) 884 - 7481	Facility Type:	VEHICLE/TRLR DLR/CAR RENT
Location:	A		
Owner:	PENN AUTO PLAZA AMC/JEEP INC: 8099 PENN AVE S BLOOMINGTON, MN 55431		
Tank Status:	ACTIVE	Tank Level:	Above Ground
Tank Location:	A	Tank Number:	1001
Tank Material:	METAL	Product Stored:	WASTE OIL
Tank Capacity:	250	Dispenser Type:	Not reported
Install Date:	01-apr-1989	Remove Date:	Not reported
Closed Date:	Not reported		
Dike Side Mtrl:	NONE	Dike Bottom Mtrl:	NONE
Spill Prvntn Cntrl:	Not reported	Load Rack:	Not reported
Rack Paved:	Not reported	Rack Curbed:	Not reported
Pipe Material:	OTHER	Pipe Level:	Not reported
Last Update:	10/04/1999		
Pipe Cathodic:	Not reported	Pipe Dbl Walled:	Not reported

Map ID  
Direction  
Distance  
Distance (ft.)  
Elevation Site

MAP FINDINGS

Database(s) EDR ID Number  
EPA ID Number

METRO MITSUBISHI (Continued)

U000274197

Facility ID:	51722	Tank ID:	1002
Telephone:	(612) 884 - 7481	Facility Type:	VEHICLE/TRLR DLR/CAR RENT
Location:	A		
Owner:	PENN AUTO PLAZA AMC/JEEP INC 8099 PENN AVE S BLOOMINGTON, MN 55431		
Tank Status:	ACTIVE	Tank Level:	Above Ground
Tank Location:	A	Tank Number:	1002
Tank Material:	METAL	Product Stored:	WASTE OIL
Tank Capacity:	250	Dispenser Type:	Not reported
Install Date:	01-apr-1989	Remove Date:	Not reported
Closed Date:	Not reported		
Dike Side Mtrl:	NONE	Dike Bottom Mtrl:	NONE
Spill Prvntn Cntrl:	Not reported	Load Rack:	Not reported
Rack Paved:	Not reported	Rack Curbed:	Not reported
Pipe Material:	OTHER	Pipe Level:	Not reported
Last Update:	10/04/1999		
Pipe Cathodic:	Not reported	Pipe Dbl Walled:	Not reported
Facility ID:	51722	Tank ID:	1003
Telephone:	(612) 884 - 7481	Facility Type:	VEHICLE/TRLR DLR/CAR RENT
Location:	A		
Owner:	PENN AUTO PLAZA AMC/JEEP INC 8099 PENN AVE S BLOOMINGTON, MN 55431		
Tank Status:	ACTIVE	Tank Level:	Above Ground
Tank Location:	A	Tank Number:	1003
Tank Material:	METAL	Product Stored:	TRANSMISSION FLUID
Tank Capacity:	120	Dispenser Type:	Not reported
Install Date:	01-jan-1978	Remove Date:	Not reported
Closed Date:	Not reported		
Dike Side Mtrl:	NONE	Dike Bottom Mtrl:	NONE
Spill Prvntn Cntrl:	Not reported	Load Rack:	Not reported
Rack Paved:	Not reported	Rack Curbed:	Not reported
Pipe Material:	OTHER	Pipe Level:	Not reported
Last Update:	10/04/1999		
Pipe Cathodic:	Not reported	Pipe Dbl Walled:	Not reported
Facility ID:	51722	Tank ID:	1004
Telephone:	(612) 884 - 7481	Facility Type:	VEHICLE/TRLR DLR/CAR RENT
Location:	A		
Owner:	PENN AUTO PLAZA AMC/JEEP INC 8099 PENN AVE S BLOOMINGTON, MN 55431		
Tank Status:	ACTIVE	Tank Level:	Above Ground
Tank Location:	A	Tank Number:	1004
Tank Material:	OTHER	Product Stored:	WASTE WATER
Tank Capacity:	120	Dispenser Type:	Not reported
Install Date:	Not reported	Remove Date:	Not reported
Closed Date:	Not reported		
Dike Side Mtrl:	NONE	Dike Bottom Mtrl:	NONE
Spill Prvntn Cntrl:	Not reported	Load Rack:	Not reported
Rack Paved:	Not reported	Rack Curbed:	Not reported
Pipe Material:	OTHER	Pipe Level:	Not reported
Last Update:	10/04/1999		
Pipe Cathodic:	Not reported	Pipe Dbl Walled:	Not reported

Map ID  
 Direction  
 Distance  
 Distance (ft.)  
 Elevation Site



Database(s) EDR ID Number  
 EPA ID Number

**METRO MITSUBISHI (Continued)**

**U000274197**

Facility ID:	51722	Tank ID:	1005
Telephone:	(612) 884 - 7481	Facility Type:	VEHICLE/TRLR DLR/CAR RENT
Location:	A		
Owner:	PENN AUTO PLAZA AMC/JEEP INC 8099 PENN AVE S BLOOMINGTON, MN 55431		
Tank Status:	ACTIVE	Tank Level:	Above Ground
Tank Location:	A	Tank Number:	1005
Tank Material:	OTHER	Product Stored:	LUBE OIL
Tank Capacity:	650	Dispenser Type:	Not reported
Install Date:	14-apr-1989	Remove Date:	Not reported
Closed Date:	Not reported		
Dike Side Mtrl:	NONE	Dike Bottom Mtrl:	NONE
Spill Prvntn Cntrl:	Not reported	Load Rack:	Not reported
Rack Paved:	Not reported	Rack Curbed:	Not reported
Pipe Material:	OTHER	Pipe Level:	Not reported
Last Update:	10/04/1999		
Pipe Cathodic:	Not reported	Pipe Dbl Walled:	Not reported

R54  
 SSW  
 1/2-1  
 3070  
 Higher

**BLOOMINGTON LAKE CLN SOUTHTOWN**  
**8120 PENN AVE S NO 451**  
**BLOOMINGTON, MN 55431**

**RCRIS-SQG 1000334734**  
**FINDS MND981960917**

RCRIS:  
 Owner: BLOOMINGTON LAKE CLINIC  
 (312) 555-1212  
 Contact: PHYLLIS JOHNSON  
 (612) 721-6511  
 Record Date: 07/12/1993  
 Classification: Not reported  
 Used Oil Recyc: No  
 Violation Status: No violations found

R55  
 SSW  
 1/2-1  
 3072  
 Higher

**SOUTHTOWN OFFICE PARK**  
**8120 PENN AVE S**  
**BLOOMINGTON, MN 55431**

**UST U003331513**  
**N/A**

Map ID  
Direction  
Distance  
Distance (ft.)  
Elevation Site

MAP FINDINGS

Database(s)  
EDR ID Number  
EPA ID Number

SOUTHTOWN OFFICE PARK (Continued)

U003331513

UST:

Facility ID:	20488	Telephone:	6128842709
Tank ID:	001	Capacity:	5000
Tank Number:	001	Material:	BARE/PAINT/ASPH COAT STEEL
Tank Status:	ACTIVE	Product:	FUEL OIL
Install Date:	01-jan-1970	Dispense Type:	SUCTION
Remove Date:	Not reported	Spill Containment:	No
Last Update:	10/04/1999		
Tank Location:	Under Ground	Facility Type:	MALL/OFFICE BLDG/PARK LOT
Closed Date:	Not reported	Pipe Material:	STEEL/IRON
Overfill Protect:	Not reported	Protection Type:	No Info
Tnk 2nd Cntnmnt:	Not Applicable	Pipe 2nd Cntnmnt:	Unknown
Tank Cathodic:	No	Pipe Cathodic:	No
Tank Remedial:	Not reported		
Pipe Remedial:	Not reported		
Owner:	SOUTHTOWN OFFICE PARK		
Owner Address:	8120 PENN AVE S BLOOMINGTON, MN 55431		

Facility ID:	20488	Telephone:	6128842709
Tank ID:	002	Capacity:	10000
Tank Number:	002	Material:	BARE/PAINT/ASPH COAT STEEL
Tank Status:	ACTIVE	Product:	FUEL OIL
Install Date:	01-jan-1971	Dispense Type:	SUCTION
Remove Date:	Not reported	Spill Containment:	No
Last Update:	10/04/1999		
Tank Location:	Under Ground	Facility Type:	MALL/OFFICE BLDG/PARK LOT
Closed Date:	Not reported	Pipe Material:	STEEL/IRON
Overfill Protect:	Not reported	Protection Type:	No Info
Tnk 2nd Cntnmnt:	Not Applicable	Pipe 2nd Cntnmnt:	Unknown
Tank Cathodic:	No	Pipe Cathodic:	No
Tank Remedial:	Not reported		
Pipe Remedial:	Not reported		
Owner:	SOUTHTOWN OFFICE PARK		
Owner Address:	8120 PENN AVE S BLOOMINGTON, MN 55431		

56  
SE  
1/2-1  
3130  
Higher

SEAGATE TECHNOLOGY INC  
8001 E BLOOMINGTON FRWY  
BLOOMINGTON, MN 55420

RCRIS-SQG 1000362044  
FINDS MNT280011057

RCRIS:

Owner: SEAGATE TECHNOLOGY INC  
(408) 437-7127

Contact: C LOGAN  
(612) 830-5068

Record Date: 01/15/1981

Classification: Small Quantity Generator

MAP FINDINGS

Map ID  
 Direction  
 Distance  
 Distance (ft.)  
 Elevation Site

Database(s) EDR ID Number  
 EPA ID Number

**SEAGATE TECHNOLOGY INC (Continued)**

**1000362044**

Used Oil Recyc: No  
 Violation Status: No violations found

**57  
 SE  
 1/2-1  
 3244  
 Higher**

**EAST BUILDING  
 8053 E BLOOMINGTON FWY  
 BLOOMINGTON, MN 55434**

**LUST**

**S101648582  
 N/A**

**LUST:**

Facility ID: 8637  
 MPCA Proj Mngr: CPM  
 Hydrologist: Not reported  
 Owner: EAST BUILDING PARTNERSHIP  
 1800 IDS BUILDING  
 MINNEAPOLIS, MN 55402  
 Contact: LEONARD JUSTER  
 Last Update: 10/04/1999  
 Date Leak Reported: 08/04/95  
 Site Closure Date: 02/02/96

**58  
 ESE  
 1/2-1  
 3300  
 Higher**

**GROTH MUSIC  
 7800 DUPONT AVE S  
 BLOOMINGTON, MN 55407**

**RCRIS-SQG  
 FINDS**

**1001127557  
 MNR000030460**

**RCRIS:**

Owner: KERSTEN NANCY GROTH  
 (612) 884-4779  
 Contact: JEFF ANDERSON  
 (612) 884-4779  
 Record Date: 01/22/1997  
 Classification: Not reported  
 Used Oil Recyc: No  
 Violation Status: No violations found

**59  
 SW  
 1/2-1  
 3408  
 Higher**

**EMBASSY SUITES HOTEL  
 2800 W 80TH ST  
 BLOOMINGTON, MN 55431**

**RCRIS-SQG  
 FINDS**

**1000909857  
 MN0000568485**

Map ID  
Direction  
Distance  
Distance (ft.)  
Elevation Site

MAP FINDINGS

Database(s) EDR ID Number  
EPA ID Number

**EMBASSY SUITES HOTEL (Continued)**

1000909857

RCRIS:

Owner: EPT BLOOMINGTON LTD PARTNERSHIP  
(901) 680-7200  
Contact: WILLIAM MUNDALE  
(612) 884-4811  
Record Date: 08/09/1994  
Classification: Conditionally Exempt Small Quantity Generator, Hazardous Waste Transporter  
Used Oil Recyc: No  
Violation Status: No violations found

S60  
East  
1/2-1  
3449  
Higher

**TANDEM PRINTING INC**  
7716 COLFAX AVE S  
RICHFIELD, MN 55423

RCRIS-SQG 1000776043  
FINDS MND985753136

RCRIS:

Owner: KANE STEVEN D  
(612) 738-2301  
Contact: STEVEN KANE  
(612) 869-0505  
Record Date: 11/17/1992  
Classification: Not reported  
Used Oil Recyc: No  
Violation Status: No violations found

S61  
East  
1/2-1  
3465  
Higher

**CUTLER ANIMAL HOSPITAL**  
7738 COLFAX AVE S  
RICHFIELD, MN 55423

RCRIS-SQG 1000980204  
FINDS MN0000967240

RCRIS:

Owner: MAKI DONADL T DVM  
(612) 869-2431  
Contact: DONALD MAKI  
(612) 867-2431  
Record Date: 12/06/1994  
Classification: Hazardous Waste Transporter  
Used Oil Recyc: No  
Violation Status: No violations found



MAP FINDINGS

Map ID  
 Direction  
 Distance  
 Distance (ft.)  
 Elevation Site

Database(s) EDR ID Number  
 EPA ID Number

62 QUALITY LINCOLN MERCURY INC  
 ESE 1001 CLOVER DR  
 1/2-1 BLOOMINGTON, MN 55420  
 3554  
 Higher

RCRIS-SQG 1000287140  
 FINDS MND042305052  
 UST  
 MN Spills  
 LUST  
 AST

RCRIS:  
 Owner: PHIL MC LAUGHLIN  
 (312) 555-1212  
 Contact: MARK LEMEKE  
 (612) 888-2271  
 Record Date: 08/08/1983  
 Classification: Small Quantity Generator  
 Used Oil Recyc: No  
 Violation Status: No violations found

LUST:  
 Facility ID: 12761  
 MPCA Proj Mngr: AA  
 Hydrologist: Not reported  
 Owner: QUALITY LINCOLN MERCURY  
 1001 CLOVER DR  
 BLOOMINGTON, MN 55420  
 Contact: BILL MCLAUGHLIN SR  
 Last Update: 10/04/1999  
 Date Leak Reported: 07/02/99  
 Site Closure Date: / /

Facility ID: 2127  
 MPCA Proj Mngr: MEK  
 Hydrologist: Not reported  
 Owner: FORD LEASING DEVELOPMENT CO  
 PO BOX 43336  
 DETROIT, MI 48243  
 Contact: PAOLO VISIONI  
 Last Update: 10/04/1999  
 Date Leak Reported: 01/16/90  
 Site Closure Date: 03/02/92

MN SPILLS:  
 Facility ID: 29753  
 Product: Not reported  
 Amount Spilled: Not reported  
 Incident Date: Not reported  
 Priority: Not reported  
 Incident: Not reported  
 Spill Cause: EQUIPMENT FAILURE  
 Location: Not reported  
 Description: HEAD BLEW OFF PUMP AND ABOUT 200 GAL ANTIFREEZE WAS RELEASED.  
 HALF WAS CONTAINED WITH SORBENTS FROM SPILL KIT.PARKING LOT  
 Region: Not reported  
 Spill: Not reported  
 Project Mngr: Not reported  
 Respnbl Party: Not reported  
 MN Pollution Control Agency: Not reported  
 Reported By: Not reported  
 Units: GALLONS  
 Date Reported: 27-Jan-99  
 Action Taken: NO FILE, NO CONTACT WITH RP  
 True date: 2-26-99  
 Report: Not reported

Map ID  
Direction  
Distance  
Distance (ft.)  
Elevation Site

MAP FINDINGS

Database(s)  
EDR ID Number  
EPA ID Number

QUALITY LINCOLN MERCURY INC (Continued)

1000287140

UST:

Facility ID: 2300 Telephone: 6128882271  
Tank ID: 001 Capacity: 1000  
Tank Number: 001 Material: BARE/PAINT/ASPH COAT STEEL  
Tank Status: REMOVED Product: MOTOR OIL  
Install Date: 01-jun-1967 Dispense Type: SUCTION  
Remove Date: 15-oct-1989 Spill Containment: Not reported  
Last Update: 10/04/1999  
Tank Location: Under Ground Facility Type: VEHICLE/TRLR DLR/CAR RENT  
Closed Date: Not reported Pipe Material: GALVANIZED STEEL  
Overfill Protect: Not reported Protection Type: No Info  
Tnk 2nd Cntnmnt: Not Applicable Pipe 2nd Cntnmnt: Unknown  
Tank Cathodic: No Pipe Cathodic: No  
Tank Remedial: Daily Stick  
Pipe Remedial: European Suction  
Owner: QUALITY LINCOLN MERCURY  
Owner Address: 1001 CLOVER DR  
BLOOMINGTON, MN 55431

Facility ID: 2300 Telephone: 6128882271  
Tank ID: 002 Capacity: 1000  
Tank Number: 002 Material: BARE/PAINT/ASPH COAT STEEL  
Tank Status: REMOVED Product: MOTOR OIL  
Install Date: 01-jun-1967 Dispense Type: SUCTION  
Remove Date: 15-oct-1989 Spill Containment: Not reported  
Last Update: 10/04/1999  
Tank Location: Under Ground Facility Type: VEHICLE/TRLR DLR/CAR RENT  
Closed Date: Not reported Pipe Material: GALVANIZED STEEL  
Overfill Protect: Not reported Protection Type: No Info  
Tnk 2nd Cntnmnt: Not Applicable Pipe 2nd Cntnmnt: Unknown  
Tank Cathodic: No Pipe Cathodic: No  
Tank Remedial: Daily Stick  
Pipe Remedial: European Suction  
Owner: QUALITY LINCOLN MERCURY  
Owner Address: 1001 CLOVER DR  
BLOOMINGTON, MN 55431

Facility ID: 2300 Telephone: 6128882271  
Tank ID: 003 Capacity: 500  
Tank Number: 003 Material: BARE/PAINT/ASPH COAT STEEL  
Tank Status: REMOVED Product: WASTE OIL  
Install Date: 01-jun-1967 Dispense Type: SUCTION  
Remove Date: 15-oct-1989 Spill Containment: Not reported  
Last Update: 10/04/1999  
Tank Location: Under Ground Facility Type: VEHICLE/TRLR DLR/CAR RENT  
Closed Date: Not reported Pipe Material: GALVANIZED STEEL  
Overfill Protect: Not reported Protection Type: No Info  
Tnk 2nd Cntnmnt: Not Applicable Pipe 2nd Cntnmnt: Unknown  
Tank Cathodic: No Pipe Cathodic: No  
Tank Remedial: Not reported  
Pipe Remedial: European Suction  
Owner: QUALITY LINCOLN MERCURY  
Owner Address: 1001 CLOVER DR  
BLOOMINGTON, MN 55431

Map ID  
 Direction  
 Distance  
 Distance (ft.)  
 Elevation Site

MAP FINDINGS

Database(s) EDR ID Number  
 EPA ID Number

**QUALITY LINCOLN MERCURY INC (Continued)**

**1000287140**

Facility ID:	2300	Telephone:	6128882271
Tank ID:	004	Capacity:	1000
Tank Number:	004	Material:	BARE/PAINT/ASPH COAT STEEL
Tank Status:	REMOVED	Product:	GASOLINE
Install Date:	01-jun-1981	Dispense Type:	SUCTION
Remove Date:	15-oct-1989	Spill Containment:	Not reported
Last Update:	10/04/1999		
Tank Location:	Under Ground	Facility Type:	VEHICLE/TRLR DLR/CAR RENT
Closed Date:	Not reported	Pipe Material:	COATED STEEL
Overfill Protect:	Not reported	Protection Type:	No Info
Tnk 2nd Cntnmnt:	Not Applicable	Pipe 2nd Cntnmnt:	Unknown
Tank Cathodic:	Anode/Tank	Pipe Cathodic:	Anode/pipe
Tank Remedial:	Daily Stick		
Pipe Remedial:	European Suction		
Owner:	QUALITY LINCOLN MERCURY		
Owner Address:	1001 CLOVER DR BLOOMINGTON, MN 55431		

Facility ID:	2300	Telephone:	6128882271
Tank ID:	005	Capacity:	2000
Tank Number:	005	Material:	BARE/PAINT/ASPH COAT STEEL
Tank Status:	REMOVED	Product:	GASOLINE
Install Date:	01-jun-1981	Dispense Type:	SUCTION
Remove Date:	15-oct-1989	Spill Containment:	Not reported
Last Update:	10/04/1999		
Tank Location:	Under Ground	Facility Type:	VEHICLE/TRLR DLR/CAR RENT
Closed Date:	Not reported	Pipe Material:	COATED STEEL
Overfill Protect:	Not reported	Protection Type:	No Info
Tnk 2nd Cntnmnt:	Not Applicable	Pipe 2nd Cntnmnt:	Unknown
Tank Cathodic:	Anode/Tank	Pipe Cathodic:	Anode/pipe
Tank Remedial:	Daily Stick		
Pipe Remedial:	European Suction		
Owner:	QUALITY LINCOLN MERCURY		
Owner Address:	1001 CLOVER DR BLOOMINGTON, MN 55431		

**AST:**

Facility ID:	2300	Tank ID:	1001
Telephone:	(612) 888 - 2271	Facility Type:	VEHICLE/TRLR DLR/CAR RENT
Location:	B		
Owner:	QUALITY LINCOLN MERCURY 1001 CLOVER DR BLOOMINGTON, MN 55431		
Tank Status:	ACTIVE	Tank Level:	Above Ground
Tank Location:	A	Tank Number:	1001
Tank Material:	DOUBLEWALL METAL	Product Stored:	WASTE OIL
Tank Capacity:	500	Dispenser Type:	Not reported
Install Date:	01-jan-1990	Remove Date:	Not reported
Closed Date:	Not reported		
Dike Side Mtrl:	DOUBLE WALLED	Dike Bottom Mtrl:	DOUBLE WALLED
Spill Prvntn Cntrl:	Yes	Load Rack:	No
Rack Paved:	No	Rack Curbed:	No
Pipe Material:	STEEL/IRON	Pipe Level:	Above Ground
Last Update:	10/04/1999		
Pipe Cathodic:	Not reported	Pipe Dbl Walled:	Not reported

Map ID  
Direction  
Distance  
Distance (ft.)  
Elevation Site

MAP FINDINGS

Database(s)  
EDR ID Number  
EPA ID Number

QUALITY LINCOLN MERCURY INC (Continued)

1000287140

Facility ID: 2300  
Telephone: (612) 888 - 2271  
Location: B  
Owner: QUALITY LINCOLN MERCURY  
1001 CLOVER DR  
BLOOMINGTON, MN 55431

Tank Status: ACTIVE  
Tank Location: A  
Tank Material: METAL  
Tank Capacity: 500  
Install Date: 01-jan-1990  
Closed Date: Not reported  
Dike Side Mtr: DOUBLE WALLED  
Spill Prvntn Cntrl: Yes  
Rack Paved: No  
Pipe Material: STEEL/IRON  
Last Update: 10/04/1999  
Pipe Cathodic: Not reported

Tank ID: 1002  
Facility Type: VEHICLE/TRLR DLR/CAR RENT

Tank Level: Above Ground  
Tank Number: 1002  
Product Stored: MOTOR OIL  
Dispenser Type: Not reported  
Remove Date: Not reported

Dike Bottom Mtr: DOUBLE WALLED  
Load Rack: No  
Rack Curbed: No  
Pipe Level: Above Ground

Pipe Dbl Walled: Not reported

Facility ID: 2300  
Telephone: (612) 888 - 2271  
Location: B  
Owner: QUALITY LINCOLN MERCURY  
1001 CLOVER DR  
BLOOMINGTON, MN 55431

Tank Status: ACTIVE  
Tank Location: A  
Tank Material: METAL  
Tank Capacity: 265  
Install Date: 01-jan-1990  
Closed Date: Not reported  
Dike Side Mtr: DOUBLE WALLED  
Spill Prvntn Cntrl: Yes  
Rack Paved: No  
Pipe Material: STEEL/IRON  
Last Update: 10/04/1999  
Pipe Cathodic: Not reported

Tank ID: 1003  
Facility Type: VEHICLE/TRLR DLR/CAR RENT

Tank Level: Above Ground  
Tank Number: 1003  
Product Stored: ANTIFREEZE  
Dispenser Type: Not reported  
Remove Date: Not reported

Dike Bottom Mtr: DOUBLE WALLED  
Load Rack: No  
Rack Curbed: No  
Pipe Level: Above Ground

Pipe Dbl Walled: Not reported

Facility ID: 2300  
Telephone: (612) 888 - 2271  
Location: B  
Owner: QUALITY LINCOLN MERCURY  
1001 CLOVER DR  
BLOOMINGTON, MN 55431

Tank Status: ACTIVE  
Tank Location: A  
Tank Material: METAL  
Tank Capacity: 265  
Install Date: 01-jan-1990  
Closed Date: Not reported  
Dike Side Mtr: DOUBLE WALLED  
Spill Prvntn Cntrl: Yes  
Rack Paved: No  
Pipe Material: STEEL/IRON  
Last Update: 10/04/1999  
Pipe Cathodic: Not reported

Tank ID: 1004  
Facility Type: VEHICLE/TRLR DLR/CAR RENT

Tank Level: Above Ground  
Tank Number: 1004  
Product Stored: ANTIFREEZE  
Dispenser Type: Not reported  
Remove Date: Not reported

Dike Bottom Mtr: DOUBLE WALLED  
Load Rack: No  
Rack Curbed: No  
Pipe Level: Above Ground

Pipe Dbl Walled: Not reported

MAP FINDINGS

Map ID  
 Direction  
 Distance  
 Distance (ft.)  
 Elevation    Site

Database(s)    EDR ID Number  
 EPA ID Number

**63                    HUBERT HUMPHREY (HHH) TERMINAL FUEL FARM**  
**NW                    2800 W 72ND ST**  
**1/2-1                MINNEAPOLIS, MN 55450**  
**3764**  
**Higher**

**UST                    U003506203**  
**N/A**

**UST:**

Facility ID:	20999	Telephone:	6127269808
Tank ID:	001	Capacity:	3000
Tank Number:	001	Material:	STI-P3
Tank Status:	REMOVED	Product:	KEROSENE
Install Date:	01-jun-1998	Dispense Type:	SUCTION
Remove Date:	20-apr-1999	Spill Containment:	Yes
Last Update:	10/04/1999		
Tank Location:	Under Ground	Facility Type:	TRANSPORTATION
Closed Date:	Not reported	Pipe Material:	COATED STEEL
Overfill Protect:	Not reported	Protection Type:	Ballfloat, Alarm
Tnk 2nd Cntnmnt:	Doublewall Tank	Pipe 2nd Cntnmnt:	Exterior Liner
Tank Cathodic:	Anode/Tank	Pipe Cathodic:	Anoce/pipe
Tank Remedial:	Gauging		
Pipe Remedial:	Not reported		
Owner:	METROPOLITAN AIRPORTS COMMISSION		
Owner Address:	6040 28TH AVE S MINNEAPOLIS, MN 55450		

Facility ID:	20999	Telephone:	6127269808
Tank ID:	002	Capacity:	12000
Tank Number:	002	Material:	STI-P3
Tank Status:	REMOVED	Product:	KEROSENE
Install Date:	01-jun-1998	Dispense Type:	SUCTION
Remove Date:	20-apr-1999	Spill Containment:	Yes
Last Update:	10/04/1999		
Tank Location:	Under Ground	Facility Type:	TRANSPORTATION
Closed Date:	Not reported	Pipe Material:	COATED STEEL
Overfill Protect:	Not reported	Protection Type:	Ballfloat
Tnk 2nd Cntnmnt:	Doublewall Tank	Pipe 2nd Cntnmnt:	No
Tank Cathodic:	Anode/Tank	Pipe Cathodic:	Anode/pipe
Tank Remedial:	Gauging		
Pipe Remedial:	Not reported		
Owner:	METROPOLITAN AIRPORTS COMMISSION		
Owner Address:	6040 28TH AVE S MINNEAPOLIS, MN 55450		

Facility ID:	20999	Telephone:	6127269808
Tank ID:	003	Capacity:	20000
Tank Number:	003	Material:	STI-P3
Tank Status:	REMOVED	Product:	GASOLINE
Install Date:	01-jun-1998	Dispense Type:	SUCTION
Remove Date:	20-apr-1999	Spill Containment:	Yes
Last Update:	10/04/1999		
Tank Location:	Under Ground	Facility Type:	TRANSPORTATION
Closed Date:	Not reported	Pipe Material:	COATED STEEL
Overfill Protect:	Not reported	Protection Type:	Ballfloat, Alarm
Tnk 2nd Cntnmnt:	Doublewall Tank	Pipe 2nd Cntnmnt:	Exterior Liner
Tank Cathodic:	Anode/Tank	Pipe Cathodic:	Anode/pipe
Tank Remedial:	Gauging		
Pipe Remedial:	Auto Line Leak Detect		
Owner:	METROPOLITAN AIRPORTS COMMISSION		
Owner Address:	6040 28TH AVE S		

Map ID  
Direction  
Distance  
Distance (ft.)  
Elevation Site

MAP FINDINGS

Database(s)  
EDR ID Number  
EPA ID Number

HUBERT HUMPHREY (HHH) TERMINAL FUEL FARM (Continued)

U003506203

MINNEAPOLIS, MN 55450

Facility ID:	20999	Telephone:	6127269808
Tank ID:	004	Capacity:	50000
Tank Number:	004	Material:	BARE/PAINT/ASPH COAT STEEL
Tank Status:	REMOVED	Product:	JET FUEL A
Install Date:	Not reported	Dispense Type:	SUBMERSIBLE
Remove Date:	20-apr-1999	Spill Containment:	No
Last Update:	10/04/1999		
Tank Location:	Under Ground	Facility Type:	TRANSPORTATION
Closed Date:	Not reported	Pipe Material:	STEEL/IRON
Overfill Protect:	Not reported	Protection Type:	No Info
Tnk 2nd Cntnmnt:	Not Applicable	Pipe 2nd Cntnmnt:	Unknown
Tank Cathodic:	No	Pipe Cathodic:	No
Tank Remedial:	Not reported		
Pipe Remedial:	Not reported		
Owner:	METROPOLITAN AIRPORTS COMMISSION		
Owner Address:	6040 28TH AVE S MINNEAPOLIS, MN 55450		

Facility ID:	20999	Telephone:	6127269808
Tank ID:	005	Capacity:	25000
Tank Number:	005	Material:	BARE/PAINT/ASPH COAT STEEL
Tank Status:	REMOVED	Product:	JET FUEL A
Install Date:	Not reported	Dispense Type:	SUBMERSIBLE
Remove Date:	20-apr-1999	Spill Containment:	No
Last Update:	10/04/1999		
Tank Location:	Under Ground	Facility Type:	TRANSPORTATION
Closed Date:	Not reported	Pipe Material:	STEEL/IRON
Overfill Protect:	Not reported	Protection Type:	No Info
Tnk 2nd Cntnmnt:	Not Applicable	Pipe 2nd Cntnmnt:	Unknown
Tank Cathodic:	No	Pipe Cathodic:	No
Tank Remedial:	Not reported		
Pipe Remedial:	Not reported		
Owner:	METROPOLITAN AIRPORTS COMMISSION		
Owner Address:	6040 28TH AVE S MINNEAPOLIS, MN 55450		

Facility ID:	20999	Telephone:	6127269808
Tank ID:	006	Capacity:	15000
Tank Number:	006	Material:	BARE/PAINT/ASPH COAT STEEL
Tank Status:	REMOVED	Product:	JET FUEL A
Install Date:	Not reported	Dispense Type:	SUBMERSIBLE
Remove Date:	20-apr-1999	Spill Containment:	No
Last Update:	10/04/1999		
Tank Location:	Under Ground	Facility Type:	TRANSPORTATION
Closed Date:	Not reported	Pipe Material:	STEEL/IRON
Overfill Protect:	Not reported	Protection Type:	No Info
Tnk 2nd Cntnmnt:	Not Applicable	Pipe 2nd Cntnmnt:	Unknown
Tank Cathodic:	No	Pipe Cathodic:	No
Tank Remedial:	Not reported		
Pipe Remedial:	Not reported		
Owner:	METROPOLITAN AIRPORTS COMMISSION		
Owner Address:	6040 28TH AVE S MINNEAPOLIS, MN 55450		

Map ID  
 Direction  
 Distance  
 Distance (ft.)  
 Elevation Site

MAP FINDINGS

Database(s) EDR ID Number  
 EPA ID Number

**HUBERT HUMPHREY (HHH) TERMINAL FUEL FARM (Continued)**

**U003506203**

Facility ID:	20999	Telephone:	6127269808
Tank ID:	007	Capacity:	10000
Tank Number:	007	Material:	BARE/PAINT/ASPH COAT STEEL
Tank Status:	REMOVED	Product:	GASOLINE
Install Date:	Not reported	Dispense Type:	SUBMERSIBLE
Remove Date:	20-apr-1999	Spill Containment:	No
Last Update:	10/04/1999		
Tank Location:	Under Ground	Facility Type:	TRANSPORTATION
Closed Date:	Not reported	Pipe Material:	STEEL/IRON
Overfill Protect:	Not reported	Protection Type:	No Info
Tnk 2nd Cntnmt:	Not Applicable	Pipe 2nd Cntnmt:	Unknown
Tank Cathodic:	No	Pipe Cathodic:	No
Tank Remedial:	Not reported		
Pipe Remedial:	Not reported		
Owner:	METROPOLITAN AIRPORTS COMMISSION		
Owner Address:	6040 28TH AVE S MINNEAPOLIS, MN 55450		

64  
 ESE  
 1/2-1  
 3806  
 Higher

**HANCO CORP**  
**1101 W 79TH ST**  
**BLOOMINGTON, MN 55420**

**UST**

**U000885494**  
**N/A**

UST:

Facility ID:	2693	Telephone:	6128846621
Tank ID:	001	Capacity:	10000
Tank Number:	001	Material:	BARE/PAINT/ASPH COAT STEEL
Tank Status:	REMOVED	Product:	GASOLINE
Install Date:	01-jan-1900	Dispense Type:	SUBMERSIBLE
Remove Date:	01-jun-1988	Spill Containment:	Not reported
Last Update:	10/04/1999		
Tank Location:	Under Ground	Facility Type:	UTILITY
Closed Date:	Not reported	Pipe Material:	STEEL/IRON
Overfill Protect:	Not reported	Protection Type:	No Info
Tnk 2nd Cntnmt:	Not Applicable	Pipe 2nd Cntnmt:	Unknown
Tank Cathodic:	Anode/Tank	Pipe Cathodic:	No
Tank Remedial:	Daily Stick		
Pipe Remedial:	Not reported		
Owner:	HANCO CORP		
Owner Address:	1101 W 79TH BLOOMINGTON, MN 55420		

T65  
 SSE  
 1/2-1  
 3835  
 Higher

**THE COMMERCE BUILDING**  
**8200 HUMBOLDT AVE S**  
**BLOOMINGTON, MN 55431**

**UST**

**U000884961**  
**N/A**

Map ID  
Direction  
Distance  
Distance (ft.)  
Elevation Site

MAP FINDINGS

Database(s) EDR ID Number  
EPA ID Number

THE COMMERCE BUILDING (Continued)

U000884961

UST:

Facility ID:	17306	Telephone:	Not reported
Tank ID:	001	Capacity:	1500
Tank Number:	001	Material:	BARE/PAINT/ASPH COAT STEEL
Tank Status:	ACTIVE	Product:	FUEL OIL
Install Date:	01-jan-1900	Dispense Type:	SUCTION
Remove Date:	Not reported	Spill Containment:	No
Last Update:	10/04/1999		
Tank Location:	Under Ground	Facility Type:	MALL/OFFICE BLDG/PARK LOT
Closed Date:	Not reported	Pipe Material:	COPPER
Overfill Protect:	Not reported	Protection Type:	No Info
Tnk 2nd Cntnmnt:	Not Applicable	Pipe 2nd Cntnmnt:	Unknown
Tank Cathodic:	No	Pipe Cathodic:	No
Tank Remedial:	Tightness Test		
Pipe Remedial:	Not reported		
Owner:	8200 HUMBOLDT INVESTMENTS LTD PARTNERSHIP		
Owner Address:	4600 N 77TH ST - SUITE 300 EDINA, MN 55435		

T66  
SSE  
1/2-1  
3835  
Higher

COMMERCE BLDG  
8200 HUMBOLDT AVE S  
BLOOMINGTON, MN 55431

LUST

S100258877  
N/A

LUST:

Facility ID: 5539  
MPCA Proj Mngr: EEB  
Hydrologist: Not reported  
Owner: 8200 HUMBOLDT INVESTMENTS LTD PARTNER-  
8200 HUMBOLDT AVE S SHIP  
BLOOMINGTON, MN 55431  
Contact: CHERYL ZIMMERMAN  
Last Update: 10/04/1999  
Date Leak Reported: 08/18/92  
Site Closure Date: 12/01/92

U67  
WSW  
1/2-1  
3883  
Higher

POLLOCK HARO  
7901 XERXES AVE S  
MINNEAPOLIS, MN 55431

RCRIS-SQG  
FINDS

1000290174  
MND982067803

RCRIS:

Owner: POLLOCK R AND HARO J  
(312) 555-1212  
Contact: JEANNE HARO  
(612) 888-5262  
Record Date: 09/14/1987  
Classification: Not reported



Map ID  
 Direction  
 Distance  
 Distance (ft.)  
 Elevation Site

MAP FINDINGS

Database(s) EDR ID Number  
 EPA ID Number

**POLLOCK HARO (Continued)**

**1000290174**

Used Oil Recyc: No  
 Violation Status: No violations found

**U68  
 WSW  
 1/2-1  
 3883  
 Higher**

**BLOOMINGTON LAKE CLINIC XERXES  
 7901 XERXES AVE S  
 BLOOMINGTON, MN 55431**

**RCRIS-SQG 1000266896  
 FINDS MND981959703**

RCRIS:  
 Owner: BLOOMINGTON LAKE CLINIC LTD  
 (612) 888-2024  
 Contact: LARRY ANDERSON  
 (612) 927-3617  
 Record Date: 05/24/1993  
 Classification: Conditionally Exempt Small Quantity Generator  
 Used Oil Recyc: No  
 Violation Status: No violations found

**U69  
 WSW  
 1/2-1  
 3883  
 Higher**

**NORTHWESTERN FINANCIAL CENTER  
 7900 XERXES AVE S  
 BLOOMINGTON, MN 55431**

**UST U000885295  
 LUST N/A**

LUST:  
 Facility ID: 7294  
 MPCA Proj Mngr: CPM  
 Hydrologist: Not reported  
 Owner: ZELLER REALTY CORP  
 7900 XERXES AVE S  
 BLOOMINGTON, MN 55431  
 Contact: JUDY CHRISTOFFERSEN  
 Last Update: 10/04/1999  
 Date Leak Reported: 04/18/94  
 Site Closure Date: 02/07/95

UST:  
 Facility ID: 2287 Telephone: 6128356488  
 Tank ID: 001 Capacity: 1000  
 Tank Number: 001 Material: BARE/PAINT/ASPH COAT STEEL  
 Tank Status: REMOVED Product: DIESEL  
 Install Date: 01-jan-1900 Dispense Type: SUCTION  
 Remove Date: 14-jul-1993 Spill Containment: No  
 Last Update: 10/04/1999  
 Tank Location: Under Ground Facility Type: BANK/FIN/BROKER/INS  
 Closed Date: Not reported Pipe Material: STEEL/IRON  
 Overfill Protect: Not reported Protection Type: No Info  
 Tnk 2nd Cntnmnt: Not Applicable Pipe 2nd Cntnmnt: No  
 Tank Cathodic: No Pipe Cathodic: No  
 Tank Remedial: Not reported  
 Pipe Remedial: Not reported  
 Owner: ZELLER REALTY CORP  
 Owner Address: 7900 XERXES AVE S

Map ID  
Direction  
Distance  
Distance (ft.)  
Elevation

MAP FINDINGS

**NORTHWESTERN FINANCIAL CENTER (Continued)**

EDR ID Number  
EPA ID Number

Database(s)

BLOOMINGTON, MN 55431

U000885295

Facility ID:	2287	Telephone:	6128356488
Tank ID:	002	Capacity:	265
Tank Number:	002	Material:	BARE/PAINT/ASPH COAT STEEL
Tank Status:	REMOVED	Product:	DIESEL
Install Date:	15-aug-1974	Dispense Type:	SUCTION
Remove Date:	30-may-1990	Spill Containment:	Not reported
Last Update:	10/04/1999		
Tank Location:	Under Ground	Facility Type:	BANK/FIN/BROKER/INS
Closed Date:	Not reported	Pipe Material:	GALVANIZED STEEL
Overflow Protect:	Not reported	Protection Type:	No Info
Tnk 2nd Cntnmnt:	Not Applicable	Pipe 2nd Cntnmnt:	Unknown
Tank Cathodic:	No	Pipe Cathodic:	No
Tank Remedial:	Daily Stick		
Pipe Remedial:	European Suction		
Owner:	ZELLER REALTY CORP		
Owner Address:	7900 XERXES AVE S BLOOMINGTON, MN 55431		

V70  
ESE  
1/2-1  
3911  
Higher

**CSM RICHFIELD REDEVELOPMENT**  
920 W 78TH ST  
RICHFIELD, MN 55423

RCRIS-SQG 1001026798  
FINDS MNR000007997

RCRIS:  
Owner: CSM INVESTORS INC  
(612) 646-1717  
Contact: MURRAY KORNBERG  
(612) 646-1717  
Record Date: 07/20/1995  
Classification: Not reported  
Used Oil Recyc: No  
Violation Status: No violations found

V71  
ESE  
1/2-1  
3911  
Higher

**SHOPRITE**  
920 W 78TH ST  
RICHFIELD, MN 55423

LUST S101745736  
N/A

LUST:  
Facility ID: 8688  
MPCA Proj Mngr: LLH  
Hydrologist: Not reported  
Owner: CSM INVESTORS  
2575 UNIVERSITY AVENUE WEST SUITE 150  
SAINT PAUL, MN 55114  
Contact: Not reported  
Last Update: 10/04/1999  
Date Leak Reported: 08/16/95  
Site Closure Date: 03/26/96

**MAP FINDINGS**

Map ID  
 Direction  
 Distance  
 Distance (ft.)  
 Elevation     Site

Database(s)     EDR ID Number  
 EPA ID Number

**V72**             **RICHFIELD MITSUBISHI**  
**ESE**             **920 W 78TH ST**  
**1/2-1**           **RICHFIELD, MN 55423**  
**4044**  
**Higher**

**RCRIS-SQG**     **1000190407**  
**FINDS**           **MND054489273**  
**UST**  
**LUST**  
**MN LS**

**RCRIS:**  
 Owner:            RICHFIELD MITSUBISHI INC  
                       (612) 861-7800  
 Contact:          DON THEIMER  
                       (612) 861-1631  
 Record Date:    06/22/1987  
 Classification:   Not reported  
 Used Oil Recyc: No  
 Violation Status: No violations found

**LUST:**  
 Facility ID:        5512  
 MPCA Proj Mngr: MEK  
 Hydrologist:     Not reported  
 Owner:            J. GORDON SWANSON  
                       1020 EAST 17TH ST  
                       MINNEAPOLIS, MN 55404  
 Contact:          Not reported  
 Last Update:     10/04/1999  
 Date Leak Reported: 07/27/92  
 Site Closure Date: 06/01/93

**MN LS:**  
 Facility ID:                                 3998  
 CERCLIS:                                    False  
 No Further Remedial Action Planned:   False  
 National Priorities List:                False  
 Delisted From PLP By MPCA            False  
 Hazardous Waste Permit:                False  
 Solid Waste Permit:                        False  
 Open Dump Inventory:                    False  
 Voluntary Cleanup & Investigation:    True  
 HWIC:                                        False  
 Atermate Name:                            Not reported  
 Township:                                    28  
 PLS Range:                                 W  
 Section:                                     33  
 Quater 160:                                 D  
 Quater 40:                                  D  
 Quater 10:                                  C  
 Quater 2-5:                                 D  
 RCRA Treatment Storage & Disposal:   False  
 METRO Dump Inventory:                 False  
 Brownfield:                                 False  
 No Further Action:                        False  
 Entity Type:                                FAC  
 Entity Type:                                FAC  
 MPCA Id:                                    MNPT00004370  
 Owner Name:                                Not reported  
 County Code:                                27  
 Legislative District:                        40A

Map ID  
Direction  
Distance  
Distance (ft.)  
Elevation Site

MAP FINDINGS

Database(s) EDR ID Number  
EPA ID Number

**RICHFIELD MITSUBISHI (Continued)**

**1000190407**

Congressional District: 0  
Major Water Shed: Not reported  
Minor Water Shed: Not reported  
PLS Method: M  
PLS Scale: A  
PLS Range: 24  
PLS Quadrangle: 1319  
UTM Source: L  
UTM Method: C  
UTM Scale: S  
UTM Accuracy: D  
UTM East: 476950  
UTM North: 4970000  
UTM Zone: 15  
SIC Code 1: Not reported  
SIC Code 2: Not reported  
Create Date: 01/01/1987  
Master Change date: 09/19/1997  
Active Flag: False  
Physical Loc Desc: Not reported  
EPA Id: Not reported  
PLP Flag: False  
Other Flag: False  
Tank Installation : False  
Tank Leaksite: False  
Spills Flag: False  
Land Clean: False  
Remarks: Not reported  
PRP Master: 12/16/1994

**UST:**

Facility ID:	1620	Telephone:	6128617800
Tank ID:	001	Capacity:	560
Tank Number:	001	Material:	JACKETED STEEL
Tank Status:	REMOVED	Product:	HYDRAULIC OIL
Install Date:	01-jan-1900	Dispense Type:	SUCTION
Remove Date:	17-aug-1996	Spill Containment:	Not reported
Last Update:	10/04/1999		
Tank Location:	Under Ground	Facility Type:	VEHICLE/TRLR DLR/CAR RENT
Closed Date:	Not reported	Pipe Material:	GALVANIZED STEEL
Overfill Protect:	Not reported	Protection Type:	No Info
Tnk 2nd Cntnmnt:	Not Applicable	Pipe 2nd Cntnmnt:	Unknown
Tank Cathodic:	No	Pipe Cathodic:	No
Tank Remedial:	Daily Stick		
Pipe Remedial:	European Suction		
Owner:	GORDON & VIVIAN SWANSON		
Owner Address:	1020 E 17TH ST - APT #631 MINNEAPOLIS, MN 55404		

Map ID  
Direction  
Distance  
Distance (ft.)  
Elevation Site

MAP FINDINGS

EDR ID Number  
EPA ID Number  
Database(s)

**RICHFIELD MITSUBISHI (Continued)**

**1000190407**

Facility ID: 1620 Telephone: 6128617800  
Tank ID: 002 Capacity: 560  
Tank Number: 002 Material: BARE/PAINT/ASPH COAT STEEL  
Tank Status: REMOVED Product: HYDRAULIC OIL  
Install Date: 01-jan-1900 Dispense Type: SUCTION  
Remove Date: 17-aug-1996 Spill Containment: Not reported  
Last Update: 10/04/1999  
Tank Location: Under Ground Facility Type: VEHICLE/TRLR DLR/CAR RENT  
Closed Date: Not reported Pipe Material: GALVANIZED STEEL  
Overfill Protect: Not reported Protection Type: No Info  
Tnk 2nd Cntnmnt: Not Applicable Pipe 2nd Cntnmnt: Unknown  
Tank Cathodic: No Pipe Cathodic: No  
Tank Remedial: Daily Stick  
Pipe Remedial: European Suction  
Owner: GORDON & VIVIAN SWANSON  
Owner Address: 1020 E 17TH ST - APT #631  
MINNEAPOLIS, MN 55404

Facility ID: 1620 Telephone: 6128617800  
Tank ID: 003 Capacity: 560  
Tank Number: 003 Material: BARE/PAINT/ASPH COAT STEEL  
Tank Status: REMOVED Product: HYDRAULIC OIL  
Install Date: 01-jan-1900 Dispense Type: SUBMERSIBLE  
Remove Date: 17-aug-1995 Spill Containment: Not reported  
Last Update: 10/04/1999  
Tank Location: Under Ground Facility Type: VEHICLE/TRLR DLR/CAR RENT  
Closed Date: Not reported Pipe Material: GALVANIZED STEEL  
Overfill Protect: Not reported Protection Type: No Info  
Tnk 2nd Cntnmnt: Not Applicable Pipe 2nd Cntnmnt: Unknown  
Tank Cathodic: No Pipe Cathodic: No  
Tank Remedial: Daily Stick  
Pipe Remedial: Not reported  
Owner: GORDON & VIVIAN SWANSON  
Owner Address: 1020 E 17TH ST - APT #631  
MINNEAPOLIS, MN 55404

Facility ID: 1620 Telephone: 6128617800  
Tank ID: 004 Capacity: 560  
Tank Number: 004 Material: STI-P3  
Tank Status: REMOVED Product: HYDRAULIC OIL  
Install Date: 22-sep-1992 Dispense Type: GRAVITY  
Remove Date: 17-aug-1995 Spill Containment: Yes  
Last Update: 10/04/1999  
Tank Location: Under Ground Facility Type: VEHICLE/TRLR DLR/CAR RENT  
Closed Date: Not reported Pipe Material: WRAPPED STEEL  
Overfill Protect: Not reported Protection Type: Unknown  
Tnk 2nd Cntnmnt: Not Applicable Pipe 2nd Cntnmnt: No  
Tank Cathodic: Anode/Tank Pipe Cathodic: Anode/pipe  
Tank Remedial: Daily Stick  
Pipe Remedial: Not reported  
Owner: GORDON & VIVIAN SWANSON  
Owner Address: 1020 E 17TH ST - APT #631  
MINNEAPOLIS, MN 55404

MAP FINDINGS

Map ID  
 Direction  
 Distance  
 Distance (ft.)  
 Elevation

Site

Database(s)  
 EDR ID Number  
 EPA ID Number

**73**  
**ESE**  
**1/2-1**  
**4122**  
**Higher**

**DLM CO INC**  
**921 W 80TH ST**  
**MINNEAPOLIS, MN 55420**

**RCRIS-SQG** **1000107984**  
**FINDS** **MND009866757**  
**UST**  
**LUST**  
**AST**

**RCRIS:**

Owner: D L M CO INC  
 (312) 555-1212

Contact: DARYL SWANSON  
 (612) 888-5600

Record Date: 12/16/1996

Classification: Not reported

Used Oil Recyc: No

Violation Status: No violations found

**LUST:**

Facility ID: 4032  
 MPCA Proj Mngr: MEK  
 Hydrologist: Not reported  
 Owner: DLM COMPANY INC  
 921 WEST 80TH STREET  
 BLOOMINGTON, MN 55420

Contact: DARYL SWANSON

Last Update: 10/04/1999

Date Leak Reported: 05/17/91

Site Closure Date: 08/11/92

**UST:**

Facility ID: 3129	Telephone: 6128885057
Tank ID: D01	Capacity: 500
Tank Number: D01	Material: BARE/PAINT/ASPH COAT STEEL
Tank Status: REMOVED	Product: WASTE OIL
Install Date: 01-aug-1962	Dispense Type: SUCTION
Remove Date: 22-jun-1990	Spill Containment: Not reported
Last Update: 10/04/1999	
Tank Location: Under Ground	Facility Type: WASTE OIL STORAGE/RECYCLI
Closed Date: Not reported	Pipe Material: OTHER
Overfill Protect: Not reported	Protection Type: No Info
Tnk 2nd Cntnmnt: Not Applicable	Pipe 2nd Cntnmnt: Unknown
Tank Cathodic: Anode/Tank	Pipe Cathodic: No
Tank Remedial: Daily Stick	
Pipe Remedial: European Suction	
Owner: DOUGLAS SMOKSTAD	
Owner Address: 921 W 80TH ST	
BLOOMINGTON, MN 55420	

Map ID  
 Direction  
 Distance  
 Distance (ft.)  
 Elevation Site

MAP FINDINGS

Database(s) EDR ID Number  
 EPA ID Number

**DLM CO INC (Continued)**

**1000107984**

Facility ID:	3129	Telephone:	6128885057
Tank ID:	DF1	Capacity:	10000
Tank Number:	DF1	Material:	BARE/PAINT/ASPH COAT STEEL
Tank Status:	REMOVED	Product:	DIESEL
Install Date:	01-aug-1962	Dispense Type:	SUCTION
Remove Date:	10-apr-1996	Spill Containment:	Not reported
Last Update:	10/04/1999		
Tank Location:	Under Ground	Facility Type:	WASTE OIL STORAGE/RECYCLI
Closed Date:	Not reported	Pipe Material:	GALVANIZED STEEL
Overfill Protect:	Not reported	Protection Type:	No Info
Tnk 2nd Cntnmnt:	Not Applicable	Pipe 2nd Cntnmnt:	Unknown
Tank Cathodic:	Anode/Tank	Pipe Cathodic:	No
Tank Remedial:	Daily Stick		
Pipe Remedial:	European Suction		
Owner:	DOUGLAS SMOKSTAD		
Owner Address:	921 W 80TH ST BLOOMINGTON, MN 55420		

Facility ID:	3129	Telephone:	6128885057
Tank ID:	DF2	Capacity:	6000
Tank Number:	DF2	Material:	BARE/PAINT/ASPH COAT STEEL
Tank Status:	REMOVED	Product:	DIESEL
Install Date:	01-aug-1962	Dispense Type:	SUCTION
Remove Date:	10-apr-1996	Spill Containment:	Not reported
Last Update:	10/04/1999		
Tank Location:	Under Ground	Facility Type:	WASTE OIL STORAGE/RECYCLI
Closed Date:	Not reported	Pipe Material:	GALVANIZED STEEL
Overfill Protect:	Not reported	Protection Type:	No Info
Tnk 2nd Cntnmnt:	Not Applicable	Pipe 2nd Cntnmnt:	Unknown
Tank Cathodic:	Anode/Tank	Pipe Cathodic:	No
Tank Remedial:	Daily Stick		
Pipe Remedial:	European Suction		
Owner:	DOUGLAS SMOKSTAD		
Owner Address:	921 W 80TH ST BLOOMINGTON, MN 55420		

Facility ID:	3129	Telephone:	6128885057
Tank ID:	H01	Capacity:	1500
Tank Number:	H01	Material:	BARE/PAINT/ASPH COAT STEEL
Tank Status:	REMOVED	Product:	KEROSENE
Install Date:	01-aug-1962	Dispense Type:	SUCTION
Remove Date:	22-jun-1990	Spill Containment:	Not reported
Last Update:	10/04/1999		
Tank Location:	Under Ground	Facility Type:	WASTE OIL STORAGE/RECYCLI
Closed Date:	Not reported	Pipe Material:	GALVANIZED STEEL
Overfill Protect:	Not reported	Protection Type:	No Info
Tnk 2nd Cntnmnt:	Not Applicable	Pipe 2nd Cntnmnt:	Unknown
Tank Cathodic:	Anode/Tank	Pipe Cathodic:	No
Tank Remedial:	Daily Stick		
Pipe Remedial:	European Suction		
Owner:	DOUGLAS SMOKSTAD		
Owner Address:	921 W 80TH ST BLOOMINGTON, MN 55420		

Map ID  
 Direction  
 Distance  
 Distance (ft.)  
 Elevation Site

MAP FINDINGS

Database(s) EDR ID Number  
 EPA ID Number

**DLM CO INC (Continued)**

**1000107984**

**AST:**

Facility ID:	3129	Tank ID:	1001
Telephone:	(612) 888 - 5057	Facility Type:	WASTE OIL STORAGE/RECYCLI
Location:	B		
Owner:	DOUGLAS SMOKSTAD 921 W 80TH ST BLOOMINGTON, MN 55420		
Tank Status:	ACTIVE	Tank Level:	Above Ground
Tank Location:	A	Tank Number:	1001
Tank Material:	METAL	Product Stored:	MOTOR OIL
Tank Capacity:	250	Dispenser Type:	Not reported
Install Date:	01-jan-1900	Remove Date:	Not reported
Closed Date:	Not reported		
Dike Side Mtrl:	NONE	Dike Bottom Mtrl:	NONE
Spill Prvntn Cntrl:	No	Load Rack:	No
Rack Paved:	No	Rack Curbed:	No
Pipe Material:	NONE	Pipe Level:	Not reported
Last Update:	10/04/1999		
Pipe Cathodic:	Not reported	Pipe Dbl Walled:	Not reported

**74**  
**East**  
**1/2-1**  
**4404**  
**Higher**

**TOTAL PETROLEUM**  
**7645 LYNDAL AVE S**  
**RICHFIELD, MN 55423**

**UST**  
**LUST**

**U000883996**  
**N/A**

**LUST:**

Facility ID: 6123  
 MPCA Proj Mngr: MEK  
 Hydrologist: SCT  
 Owner: TOTAL PETROLEUM INC  
 8148 PILLSBURY AVE S  
 MINNEAPOLIS, MN 55420  
 Contact: RANDY KINNY  
 Last Update: 10/04/1999  
 Date Leak Reported: 02/11/93  
 Site Closure Date: 01/21/97

**UST:**

Facility ID:	1490	Telephone:	6128814483
Tank ID:	001	Capacity:	10000
Tank Number:	001	Material:	BARE/PAINT/ASPH COAT STEEL
Tank Status:	REMOVED	Product:	GASOLINE
Install Date:	01-jan-1971	Dispense Type:	SUBMERSIBLE
Remove Date:	01-oct-1993	Spill Containment:	Not reported
Last Update:	10/04/1999		
Tank Location:	Under Ground	Facility Type:	SERVICE STATION/BULK
Closed Date:	Not reported	Pipe Material:	GALVANIZED STEEL
Overfill Protect:	Not reported	Protection Type:	No Info
Tnk 2nd Cntnmnt:	Not Applicable	Pipe 2nd Cntnmnt:	Unknown
Tank Cathodic:	No	Pipe Cathodic:	No
Tank Remedial:	Daily Stick		
Pipe Remedial:	Not reported		
Owner:	CITY OF RICHFIELD		
Owner Address:	6700 PORTLAND AVE S RICHFIELD, MN 55423		



Map ID  
 Direction  
 Distance  
 Distance (ft.)  
 Elevation Site

MAP FINDINGS

Database(s) EDR ID Number  
 EPA ID Number

**TOTAL PETROLEUM (Continued)**

**U000883996**

Facility ID: 1490	Telephone: 6128814483
Tank ID: 002	Capacity: 10000
Tank Number: 002	Material: BARE/PAINT/ASPH COAT STEEL
Tank Status: REMOVED	Product: GASOLINE
Install Date: 01-jan-1971	Dispense Type: SUBMERSIBLE
Remove Date: 01-oct-1993	Spill Containment: Not reported
Last Update: 10/04/1999	
Tank Location: Under Ground	Facility Type: SERVICE STATION/BULK
Closed Date: Not reported	Pipe Material: GALVANIZED STEEL
Overfill Protect: Not reported	Protection Type: No Info
Tnk 2nd Cntnmnt: Not Applicable	Pipe 2nd Cntnmnt: Unknown
Tank Cathodic: No	Pipe Cathodic: No
Tank Remedial: Daily Stick	
Pipe Remedial: Not reported	
Owner: CITY OF RICHFIELD	
Owner Address: 6700 PORTLAND AVE S RICHFIELD, MN 55423	

Facility ID: 1490	Telephone: 6128814483
Tank ID: 003	Capacity: 6000
Tank Number: 003	Material: BARE/PAINT/ASPH COAT STEEL
Tank Status: REMOVED	Product: GASOLINE
Install Date: 01-jan-1971	Dispense Type: SUBMERSIBLE
Remove Date: 01-oct-1993	Spill Containment: Not reported
Last Update: 10/04/1999	
Tank Location: Under Ground	Facility Type: SERVICE STATION/BULK
Closed Date: Not reported	Pipe Material: GALVANIZED STEEL
Overfill Protect: Not reported	Protection Type: No Info
Tnk 2nd Cntnmnt: Not Applicable	Pipe 2nd Cntnmnt: Unknown
Tank Cathodic: No	Pipe Cathodic: No
Tank Remedial: Daily Stick	
Pipe Remedial: Not reported	
Owner: CITY OF RICHFIELD	
Owner Address: 6700 PORTLAND AVE S RICHFIELD, MN 55423	

75  
 East  
 1/2-1  
 4417  
 Higher

**CONOCO**  
**7700 LYNDAL AVE S**  
**RICHFIELD, MN 55423**

UST  
 LUST

U000273871  
 N/A

LUST:

Facility ID: 7125  
 MPCA Proj Mngr: MDN  
 Hydrologist: BO  
 Owner: CONOCO INC  
 PO BOX 4784  
 HOUSTON, TX 77210  
 Contact: CINDY MUELLER  
 Last Update: 10/04/1999  
 Date Leak Reported: 01/11/94  
 Site Closure Date: 01/19/95

Map ID  
Direction  
Distance  
Distance (ft.)  
Elevation Site

MAP FINDINGS

Database(s) EDR ID Number  
EPA ID Number

CONOCO (Continued)

U000273871

UST:

Facility ID: 13059 Telephone: 6128613433  
Tank ID: 001 Capacity: 10000  
Tank Number: 001 Material: FIBERGLASS  
Tank Status: REMOVED Product: GASOLINE  
Install Date: 25-apr-1988 Dispense Type: SUBMERSIBLE  
Remove Date: 26-aug-1996 Spill Containment: Not reported  
Last Update: 10/04/1999  
Tank Location: Under Ground Facility Type: SERVICE STATION/BULK  
Closed Date: Not reported Pipe Material: FIBERGLASS  
Overfill Protect: Not reported Protection Type: No Info  
Tnk 2nd Cntnmt: Not Applicable Pipe 2nd Cntnmt: Unknown  
Tank Cathodic: Not Needed Pipe Cathodic: Not Needed  
Tank Remedial: Daily Stick  
Pipe Remedial: Auto Line Leak Detect  
Owner: CITY OF RICHFIELD  
Owner Address: 6700 PORTLAND AVE S  
RICHFIELD, MN 55423

Facility ID: 13059 Telephone: 6128613433  
Tank ID: 002 Capacity: 10000  
Tank Number: 002 Material: FIBERGLASS  
Tank Status: REMOVED Product: GASOLINE  
Install Date: 25-apr-1988 Dispense Type: SUBMERSIBLE  
Remove Date: 26-aug-1996 Spill Containment: Not reported  
Last Update: 10/04/1999  
Tank Location: Under Ground Facility Type: SERVICE STATION/BULK  
Closed Date: Not reported Pipe Material: FIBERGLASS  
Overfill Protect: Not reported Protection Type: No Info  
Tnk 2nd Cntnmt: Not Applicable Pipe 2nd Cntnmt: Unknown  
Tank Cathodic: Not Needed Pipe Cathodic: Not Needed  
Tank Remedial: Daily Stick  
Pipe Remedial: Auto Line Leak Detect  
Owner: CITY OF RICHFIELD  
Owner Address: 6700 PORTLAND AVE S  
RICHFIELD, MN 55423

Facility ID: 13059 Telephone: 6128613433  
Tank ID: 003 Capacity: 10000  
Tank Number: 003 Material: FIBERGLASS  
Tank Status: REMOVED Product: GASOLINE  
Install Date: 25-apr-1988 Dispense Type: SUBMERSIBLE  
Remove Date: 26-aug-1996 Spill Containment: Not reported  
Last Update: 10/04/1999  
Tank Location: Under Ground Facility Type: SERVICE STATION/BULK  
Closed Date: Not reported Pipe Material: FIBERGLASS  
Overfill Protect: Not reported Protection Type: No Info  
Tnk 2nd Cntnmt: Not Applicable Pipe 2nd Cntnmt: Unknown  
Tank Cathodic: Not Needed Pipe Cathodic: Not Needed  
Tank Remedial: Daily Stick  
Pipe Remedial: Auto Line Leak Detect  
Owner: CITY OF RICHFIELD  
Owner Address: 6700 PORTLAND AVE S  
RICHFIELD, MN 55423

Map ID  
Direction  
Distance  
Distance (ft.)  
Elevation Site

MAP FINDINGS

Database(s) EDR ID Number  
EPA ID Number

CONOCO (Continued)

U000273871

Facility ID: 13059  
Tank ID: 004  
Tank Number: 004  
Tank Status: REMOVED  
Install Date: 25-apr-1989  
Remove Date: 26-aug-1996  
Last Update: 10/04/1999  
Tank Location: Under Ground  
Closed Date: Not reported  
Overfill Protect: Not reported  
Tnk 2nd Cntnmnt: Not Applicable  
Tank Cathodic: Not Needed  
Tank Remedial: Daily Stick  
Pipe Remedial: Auto Line Leak Detect  
Owner: CITY OF RICHFIELD  
Owner Address: 6700 PORTLAND AVE S  
RICHFIELD, MN 55423

Telephone: 6128613433  
Capacity: 4000  
Material: FIBERGLASS  
Product: KEROSENE  
Dispense Type: SUBMERSIBLE  
Spill Containment: Not reported  
Facility Type: SERVICE STATION/BULK  
Pipe Material: FIBERGLASS  
Protection Type: No Info  
Pipe 2nd Cntnmnt: Unknown  
Pipe Cathodic: Not Needed

Facility ID: 13059  
Tank ID: 005  
Tank Number: 005  
Tank Status: REMOVED  
Install Date: 23-apr-1988  
Remove Date: Not reported  
Last Update: 10/04/1999  
Tank Location: Under Ground  
Closed Date: Not reported  
Overfill Protect: Not reported  
Tnk 2nd Cntnmnt: Not Applicable  
Tank Cathodic: Not Needed  
Tank Remedial: Daily Stick  
Pipe Remedial: Not reported  
Owner: CITY OF RICHFIELD  
Owner Address: 6700 PORTLAND AVE S  
RICHFIELD, MN 55423

Telephone: 6128613433  
Capacity: 8000  
Material: FIBERGLASS  
Product: GASOLINE  
Dispense Type: SUBMERSIBLE  
Spill Containment: Not reported  
Facility Type: SERVICE STATION/BULK  
Pipe Material: STEEL/IRON  
Protection Type: No Info  
Pipe 2nd Cntnmnt: Unknown  
Pipe Cathodic: No

Facility ID: 13059  
Tank ID: 006  
Tank Number: 006  
Tank Status: REMOVED  
Install Date: 04-may-1988  
Remove Date: Not reported  
Last Update: 10/04/1999  
Tank Location: Under Ground  
Closed Date: Not reported  
Overfill Protect: Not reported  
Tnk 2nd Cntnmnt: Not Applicable  
Tank Cathodic: No  
Tank Remedial: Daily Stick  
Pipe Remedial: Not reported  
Owner: CITY OF RICHFIELD  
Owner Address: 6700 PORTLAND AVE S  
RICHFIELD, MN 55423

Telephone: 6128613433  
Capacity: 10000  
Material: BARE/PAINT/ASPH COAT STEEL  
Product: GASOLINE  
Dispense Type: SUBMERSIBLE  
Spill Containment: Not reported  
Facility Type: SERVICE STATION/BULK  
Pipe Material: STEEL/IRON  
Protection Type: No Info  
Pipe 2nd Cntnmnt: Unknown  
Pipe Cathodic: No

Map ID  
Direction  
Distance  
Distance (ft.)  
Elevation Site

MAP FINDINGS

Database(s)  
EDR ID Number  
EPA ID Number

CONOCO (Continued)

U000273871

Facility ID: 13059  
Tank ID: 007  
Tank Number: 007  
Tank Status: REMOVED  
Install Date: 04-may-1988  
Remove Date: Not reported  
Last Update: 10/04/1999  
Tank Location: Under Ground  
Closed Date: Not reported  
Overfill Protect: Not reported  
Tnk 2nd Cntnmnt: Not Applicable  
Tank Cathodic: No  
Tank Remedial: Daily Stick  
Pipe Remedial: Not reported  
Owner: CITY OF RICHFIELD  
Owner Address: 6700 PORTLAND AVE S  
RICHFIELD, MN 55423

Telephone: 6128613433  
Capacity: 12000  
Material: BARE/PAINT/ASPH COAT STEEL  
Product: GASOLINE  
Dispense Type: SUBMERSIBLE  
Spill Containment: Not reported  
Facility Type: SERVICE STATION/BULK  
Pipe Material: STEEL/IRON  
Protection Type: No Info  
Pipe 2nd Cntnmnt: Unknown  
Pipe Cathodic: No

Facility ID: 13059  
Tank ID: 008  
Tank Number: 008  
Tank Status: REMOVED  
Install Date: 01-jan-1971  
Remove Date: 03-dec-1993  
Last Update: 10/04/1999  
Tank Location: Under Ground  
Closed Date: Not reported  
Overfill Protect: Yes  
Tnk 2nd Cntnmnt: Not Applicable  
Tank Cathodic: No  
Tank Remedial: Not reported  
Pipe Remedial: Not reported  
Owner: CITY OF RICHFIELD  
Owner Address: 6700 PORTLAND AVE S  
RICHFIELD, MN 55423

Telephone: 6128613433  
Capacity: 560  
Material: BARE/PAINT/ASPH COAT STEEL  
Product: WASTE OIL  
Dispense Type: GRAVITY  
Spill Containment: No  
Facility Type: SERVICE STATION/BULK  
Pipe Material: STEEL/IRON  
Protection Type: Not reported  
Pipe 2nd Cntnmnt: No  
Pipe Cathodic: No

W76  
East  
1/2-1  
4452  
Higher

AMOCO #5358  
7544 LYNDAL AVE S  
RICHFIELD, MN 55423

LUST

S100056464  
N/A

LUST:

Facility ID: 630  
MPCA Proj Mngr: AA  
Hydrologist: JPK  
Owner: Not reported  
Not reported  
Not reported  
Contact: Not reported  
Last Update: 10/04/1999  
Date Leak Reported: 08/03/88  
Site Closure Date: / /

MAP FINDINGS

Map ID  
 Direction  
 Distance  
 Distance (ft.)  
 Elevation Site

Database(s) EDR ID Number  
 EPA ID Number

**W77**  
**East**  
**1/2-1**  
**4481**  
**Higher**

**CENTURY COURT SOUTH**  
**7521 LYNDALE AVE S**  
**RICHFIELD, MN 55423**

**UST**  
**LUST**

**U000883790**  
**N/A**

**LUST:**

Facility ID: 3573  
 MPCA Proj Mngr: MEK  
 Hydrologist: Not reported  
 Owner: NORTHWEST UNIT INVESTMENT CO  
 3430 LIST PLACE #2001  
 MINNEAPOLIS, MN 55416  
 Contact: DAVE RATNER  
 Last Update: 10/04/1999  
 Date Leak Reported: 10/23/90  
 Site Closure Date: 05/24/91

**UST:**

Facility ID: 14530	Telephone: 6128662527
Tank ID: 001	Capacity: 1000
Tank Number: 001	Material: BARE/PAINT/ASPH COAT STEEL
Tank Status: REMOVED	Product: FUEL OIL
Install Date: 01-jan-1964	Dispense Type: SUCTION
Remove Date: 19-oct-1990	Spill Containment: Not reported
Last Update: 10/04/1999	
Tank Location: Under Ground	Facility Type: CONDOMIN/APTS/RES/TRLR CT
Closed Date: Not reported	Pipe Material: GALVANIZED STEEL
Overflow Protect: Not reported	Protection Type: No Info
Tnk 2nd Cntnmnt: Not Applicable	Pipe 2nd Cntnmnt: Unknown
Tank Cathodic: No	Pipe Cathodic: No
Tank Remedial: Not reported	
Pipe Remedial: European Suction	
Owner: NORTHWEST UNIT INVESTMENT CO	
Owner Address: 7620 PENN AVE S	
RICHFIELD, MN 55423	

**W78**  
**East**  
**1/2-1**  
**4489**  
**Higher**

**CENTURY COURT SOUTH**  
**7515 LYNDALE AVE S**  
**RICHFIELD, MN 55423**

**UST**  
**LUST**

**U000883789**  
**N/A**

**LUST:**

Facility ID: 3572  
 MPCA Proj Mngr: MEK  
 Hydrologist: Not reported  
 Owner: NORTHWEST UNIT INVESTMENT CO  
 3430 LIST PLACE #2001  
 MINNEAPOLIS, MN 55416  
 Contact: DAVE RATNER  
 Last Update: 10/04/1999  
 Date Leak Reported: 10/23/90  
 Site Closure Date: 05/24/91

Map ID  
Direction  
Distance  
Distance (ft.)  
Elevation Site

MAP FINDINGS

Database(s) EDR ID Number  
EPA ID Number

CENTURY COURT SOUTH (Continued)

U000883789

UST:

Facility ID:	14529	Telephone:	6128662527
Tank ID:	001	Capacity:	1000
Tank Number:	001	Material:	BARE/PAINT/ASPH COAT STEEL
Tank Status:	REMOVED	Product:	FUEL OIL
Install Date:	01-jan-1964	Dispense Type:	SUCTION
Remove Date:	17-oct-1990	Spill Containment:	Not reported
Last Update:	10/04/1999		
Tank Location:	Under Ground	Facility Type:	CONDOMIN/APTS/RES/TRLR CT
Closed Date:	Not reported	Pipe Material:	GALVANIZED STEEL
Overfill Protect:	Not reported	Protection Type:	No Info
Tnk 2nd Cntnmnt:	Not Applicable	Pipe 2nd Cntnmnt:	Unknown
Tank Cathodic:	No	Pipe Cathodic:	No
Tank Remedial:	Not reported		
Pipe Remedial:	European Suction		
Owner:	NORTHWEST UNIT INVESTMENT CO		
Owner Address:	7620 PENN AVE S RICHFIELD, MN 55423		

X79  
ENE  
1/2-1  
4511  
Higher

CENTURY COURT SOUTH  
7501 LYNDAL AVE S  
RICHFIELD, MN 55423

UST  
LUST

U000273853  
N/A

LUST:

Facility ID: 3569  
MPCA Proj Mngr: MEK  
Hydrologist: Not reported  
Owner: NORTHWEST UNIT INVESTMENT CO  
3430 LIST PLACE #2001  
MINNEAPOLIS, MN 55416  
Contact: DAVE RATNER  
Last Update: 10/04/1999  
Date Leak Reported: 10/23/90  
Site Closure Date: 04/21/92

UST:

Facility ID:	14251	Telephone:	6128662527
Tank ID:	001	Capacity:	1000
Tank Number:	001	Material:	BARE/PAINT/ASPH COAT STEEL
Tank Status:	REMOVED	Product:	FUEL OIL
Install Date:	01-jan-1964	Dispense Type:	SUCTION
Remove Date:	18-oct-1990	Spill Containment:	Not reported
Last Update:	10/04/1999		
Tank Location:	Under Ground	Facility Type:	CONDOMIN/APTS/RES/TRLR CT
Closed Date:	Not reported	Pipe Material:	GALVANIZED STEEL
Overfill Protect:	Not reported	Protection Type:	No Info
Tnk 2nd Cntnmnt:	Not Applicable	Pipe 2nd Cntnmnt:	Unknown
Tank Cathodic:	No	Pipe Cathodic:	No
Tank Remedial:	Not reported		
Pipe Remedial:	European Suction		
Owner:	NORTHWEST UNIT INVESTMENT CO		
Owner Address:	7620 PENN AVE S RICHFIELD, MN 55423		

Map ID  
 Direction  
 Distance  
 Distance (ft.)  
 Elevation Site

MAP FINDINGS

Database(s) EDR ID Number  
 EPA ID Number

**X80** SUPERAMERICA #4191 (WEST ZONE A43)  
**ENE** 7500 LYNDAL AVE S  
**1/2-1** RICHFIELD, MN 55423  
**4511**  
 Higher

**UST** U000884109  
**LUST** N/A

**LUST:**

Facility ID: 8363  
 MPCA Proj Mngr: LLH  
 Hydrologist: Not reported  
 Owner: SUPERAMERICA, INC  
 3499 DABNEY DRIVE  
 LEXINGTON, KY 40509  
 Contact: ANDREW VICKMAN  
 Last Update: 10/04/1999  
 Date Leak Reported: 05/12/95  
 Site Closure Date: 03/26/96

**UST:**

Facility ID:	1514	Telephone:	6128694044
Tank ID:	001	Capacity:	10000
Tank Number:	001	Material:	BARE/PAINT/ASPH COAT STEEL
Tank Status:	REMOVED	Product:	ALCOHOL BLEND
Install Date:	22-apr-1970	Dispense Type:	SUBMERSIBLE
Remove Date:	08-may-1995	Spill Containment:	No
Last Update:	10/04/1999		
Tank Location:	Under Ground	Facility Type:	SERVICE STATION/BULK
Closed Date:	Not reported	Pipe Material:	GALVANIZED STEEL
Overfill Protect:	Not reported	Protection Type:	No Info
Tnk 2nd Cntnmnt:	Not Applicable	Pipe 2nd Cntnmnt:	Unknown
Tank Cathodic:	Anode/Tank	Pipe Cathodic:	No
Tank Remedial:	Daily Stick		
Pipe Remedial:	Auto Line Leak Detect		
Owner:	SPEEDWAY SUPERAMERICA LLC		
Owner Address:	500 SPEEDWAY DRIVE ENON, OH 45323		

Facility ID:	1514	Telephone:	6128694044
Tank ID:	002	Capacity:	6000
Tank Number:	002	Material:	BARE/PAINT/ASPH COAT STEEL
Tank Status:	REMOVED	Product:	ALCOHOL BLEND
Install Date:	22-apr-1970	Dispense Type:	SUBMERSIBLE
Remove Date:	08-may-1995	Spill Containment:	No
Last Update:	10/04/1999		
Tank Location:	Under Ground	Facility Type:	SERVICE STATION/BULK
Closed Date:	Not reported	Pipe Material:	GALVANIZED STEEL
Overfill Protect:	Not reported	Protection Type:	No Info
Tnk 2nd Cntnmnt:	Not Applicable	Pipe 2nd Cntnmnt:	Unknown
Tank Cathodic:	Anode/Tank	Pipe Cathodic:	No
Tank Remedial:	Daily Stick		
Pipe Remedial:	Auto Line Leak Detect		
Owner:	SPEEDWAY SUPERAMERICA LLC		
Owner Address:	500 SPEEDWAY DRIVE ENON, OH 45323		

Map ID  
Direction  
Distance  
Distance (ft.)  
Elevation Site

MAP FINDINGS

Database(s)  
EDR ID Number  
EPA ID Number

SUPERAMERICA #4191 (WEST ZONE A43) (Continued)

U000884109

Facility ID: 1514 Telephone: 6128694044  
Tank ID: 003 Capacity: 8000  
Tank Number: 003 Material: BARE/PAINT/ASPH COAT STEEL  
Tank Status: REMOVED Product: ALCOHOL BLEND  
Install Date: 22-apr-1970 Dispense Type: SUBMERSIBLE  
Remove Date: 08-may-1995 Spill Containment: No  
Last Update: 10/04/1999  
Tank Location: Under Ground Facility Type: SERVICE STATION/BULK  
Closed Date: Not reported Pipe Material: GALVANIZED STEEL  
Overfill Protect: Not reported Protection Type: No Info  
Tnk 2nd Cntnmnt: Not Applicable Pipe 2nd Cntnmnt: Unknown  
Tank Cathodic: Anode/Tank Pipe Cathodic: No  
Tank Remedial: Daily Stick  
Pipe Remedial: Auto Line Leak Detect  
Owner: SPEEDWAY SUPERAMERICA LLC  
Owner Address: 500 SPEEDWAY DRIVE  
ENON, OH 45323

Facility ID: 1514 Telephone: 6128694044  
Tank ID: 004 Capacity: 560  
Tank Number: 004 Material: BARE/PAINT/ASPH COAT STEEL  
Tank Status: REMOVED Product: WASTE OIL  
Install Date: 22-apr-1970 Dispense Type: GRAVITY  
Remove Date: 13-jun-1995 Spill Containment: Not reported  
Last Update: 10/04/1999  
Tank Location: Under Ground Facility Type: SERVICE STATION/BULK  
Closed Date: Not reported Pipe Material: GALVANIZED STEEL  
Overfill Protect: Not reported Protection Type: No Info  
Tnk 2nd Cntnmnt: Not Applicable Pipe 2nd Cntnmnt: Unknown  
Tank Cathodic: Anode/Tank Pipe Cathodic: No  
Tank Remedial: Daily Stick  
Pipe Remedial: Not reported  
Owner: SPEEDWAY SUPERAMERICA LLC  
Owner Address: 500 SPEEDWAY DRIVE  
ENON, OH 45323

Facility ID: 1514 Telephone: 6128694044  
Tank ID: 005 Capacity: 560  
Tank Number: 005 Material: BARE/PAINT/ASPH COAT STEEL  
Tank Status: REMOVED Product: GASOLINE  
Install Date: 01-apr-1970 Dispense Type: SUBMERSIBLE  
Remove Date: 13-jun-1995 Spill Containment: No  
Last Update: 10/04/1999  
Tank Location: Under Ground Facility Type: SERVICE STATION/BULK  
Closed Date: Not reported Pipe Material: STEEL/IRON  
Overfill Protect: Not reported Protection Type: No Info  
Tnk 2nd Cntnmnt: Not Applicable Pipe 2nd Cntnmnt: No  
Tank Cathodic: No Pipe Cathodic: No  
Tank Remedial: Not reported  
Pipe Remedial: Not reported  
Owner: SPEEDWAY SUPERAMERICA LLC  
Owner Address: 500 SPEEDWAY DRIVE  
ENON, OH 45323



Map ID  
Direction  
Distance  
Distance (ft.)  
Elevation Site

MAP FINDINGS

Database(s) EDR ID Number  
EPA ID Number

SUPERAMERICA #4191 (WEST ZONE A43) (Continued)

U000884109

Facility ID: 1514 Telephone: 6128694044  
Tank ID: 007 Capacity: 12000  
Tank Number: 007 Material: FIBERGLASS  
Tank Status: ACTIVE Product: GASOLINE  
Install Date: 11-may-1995 Dispense Type: SUBMERSIBLE  
Remove Date: Not reported Spill Containment: Yes  
Last Update: 10/04/1999  
Tank Location: Under Ground Facility Type: SERVICE STATION/BULK  
Closed Date: Not reported Pipe Material: FIBERGLASS  
Overfill Protect: Not reported Protection Type: Ballfloat  
Tnk 2nd Cntnmnt: Doublewall Tank Pipe 2nd Cntnmnt: Doublewall Pipe  
Tank Cathodic: Not Needed Pipe Cathodic: Not Needed  
Tank Remedial: Interstitial Monitoring  
Pipe Remedial: Auto Line Leak Detect  
Owner: SPEEDWAY SUPERAMERICA LLC  
Owner Address: 500 SPEEDWAY DRIVE  
ENON, OH 45323

Facility ID: 1514 Telephone: 6128694044  
Tank ID: 008 Capacity: 12000  
Tank Number: 008 Material: FIBERGLASS  
Tank Status: ACTIVE Product: GASOLINE  
Install Date: 11-may-1995 Dispense Type: SUBMERSIBLE  
Remove Date: Not reported Spill Containment: Yes  
Last Update: 10/04/1999  
Tank Location: Under Ground Facility Type: SERVICE STATION/BULK  
Closed Date: Not reported Pipe Material: FIBERGLASS  
Overfill Protect: Not reported Protection Type: Ballfloat  
Tnk 2nd Cntnmnt: Doublewall Tank Pipe 2nd Cntnmnt: Doublewall Pipe  
Tank Cathodic: Not Needed Pipe Cathodic: Not Needed  
Tank Remedial: Interstitial Monitoring  
Pipe Remedial: Auto Line Leak Detect  
Owner: SPEEDWAY SUPERAMERICA LLC  
Owner Address: 500 SPEEDWAY DRIVE  
ENON, OH 45323

Facility ID: 1514 Telephone: 6128694044  
Tank ID: 009 Capacity: 12000  
Tank Number: 009 Material: FIBERGLASS  
Tank Status: ACTIVE Product: GASOLINE  
Install Date: 11-may-1995 Dispense Type: SUBMERSIBLE  
Remove Date: Not reported Spill Containment: Yes  
Last Update: 10/04/1999  
Tank Location: Under Ground Facility Type: SERVICE STATION/BULK  
Closed Date: Not reported Pipe Material: FIBERGLASS  
Overfill Protect: Not reported Protection Type: Ballfloat  
Tnk 2nd Cntnmnt: Doublewall Tank Pipe 2nd Cntnmnt: Doublewall Pipe  
Tank Cathodic: Not Needed Pipe Cathodic: Not Needed  
Tank Remedial: Interstitial Monitoring  
Pipe Remedial: Auto Line Leak Detect  
Owner: SPEEDWAY SUPERAMERICA LLC  
Owner Address: 500 SPEEDWAY DRIVE  
ENON, OH 45323

**MAP FINDINGS**

Map ID  
Direction  
Distance  
Distance (ft.)  
Elevation    Site

Database(s)    EDR ID Number  
EPA ID Number

**Y81**  
**ENE**  
**1/2-1**  
**4591**  
**Higher**

**CENTURY COURT SOUTH**  
**7445 LYNDALE AVE S**  
**RICHFIELD, MN 55423**

**UST**  
**LUST**                      **U000883806**  
   **N/A**

LUST:  
Facility ID:        3571  
MPCA Proj Mngr: MEK  
Hydrologist:     SCT  
Owner:            NORTHWEST UNIT INVESTMENT CO  
                          3430 LIST PLACE #2001  
                          MINNEAPOLIS, MN 55416  
  
Contact:          DAVE RATNER  
Last Update:     10/04/1999  
Date Leak Reported: 10/23/90  
Site Closure Date: 04/21/92

UST:  
Facility ID:        14550                      Telephone:            6128662527  
Tank ID:            001                        Capacity:             1000  
Tank Number:     001                        Material:             BARE/PAINT/ASPH COAT STEEL  
Tank Status:     REMOVED                Product:              FUEL OIL  
Install Date:     01-jan-1964            Dispense Type:      SUCTION  
Remove Date:    17-oct-1990            Spill Containment:  Not reported  
Last Update:     10/04/1999  
Tank Location:   Under Ground            Facility Type:        CONDOMIN/APTS/RES/TRLR CT  
Closed Date:     Not reported            Pipe Material:       GALVANIZED STEEL  
Overfill Protect: Not reported            Protection Type:    No Info  
Tnk 2nd Cntmnt: Not Applicable        Pipe 2nd Cntmnt:    Unknown  
Tank Cathodic:   No                        Pipe Cathodic:      No  
Tank Remedial:   Not reported  
Pipe Remedial:   European Suction  
Owner:            NORTHWEST UNIT INVESTMENT CO  
Owner Address:  7620 PENN AVE S  
                          RICHFIELD, MN 55423

**Y82**  
**ENE**  
**1/2-1**  
**4608**  
**Higher**

**CENTURY COURT SOUTH**  
**7435 LYNDALE AVE S**  
**RICHFIELD, MN 55423**

**UST**  
**LUST**                      **U000883662**  
   **N/A**

LUST:  
Facility ID:        3570  
MPCA Proj Mngr: MEK  
Hydrologist:     Not reported  
Owner:            NORTHWEST UNIT INVESTMENT CO  
                          3430 LIST PLACE #2001  
                          MINNEAPOLIS, MN 55416  
  
Contact:          DAVE RATNER  
Last Update:     10/04/1999  
Date Leak Reported: 10/23/90  
Site Closure Date: 04/28/92

Map ID  
Direction  
Distance  
Distance (ft.)  
Elevation

MAP FINDINGS

Database(s)  
EDR ID Number  
EPA ID Number

CENTURY COURT SOUTH (Continued)

U000883662

UST:

Facility ID: 14254 Telephone: 6128662527  
Tank ID: 001 Capacity: 1000  
Tank Number: 001 Material: BARE/PAINT/ASPH COAT STEEL  
Tank Status: REMOVED Product: FUEL OIL  
Install Date: 01-jan-1964 Dispense Type: SUCTION  
Remove Date: 17-oct-1990 Spill Containment: Not reported  
Last Update: 10/04/1999  
Tank Location: Under Ground Facility Type: CONDOMIN/APTS/RES/TRLR CT  
Closed Date: Not reported Pipe Material: GALVANIZED STEEL  
Overfill Protect: Not reported Protection Type: No Info  
Tnk 2nd Cntnmnt: Not Applicable Pipe 2nd Cntnmnt: Unknown  
Tank Cathodic: No Pipe Cathodic: No  
Tank Remedial: Not reported  
Pipe Remedial: European Suction  
Owner: NORTHWEST UNIT INVESTMENT CO  
Owner Address: 7620 PENN AVE S  
RICHFIELD, MN 55423

Y83  
ENE  
1/2-1  
4616  
Higher

CENTURY COURT SOUTH  
7431 LYNDALE AVE S  
RICHFIELD, MN 55423

UST  
LUST

U000883667  
N/A

LUST:

Facility ID: 3432  
MPCA Proj Mngr: MEK  
Hydrologist: Not reported  
Owner: NORTHWEST UNIT INVESTMENT CO  
3430 LIST PLACE #2001  
MINNEAPOLIS, MN 55416  
Contact: DAVE RATNER  
Last Update: 10/04/1999  
Date Leak Reported: 10/23/90  
Site Closure Date: 04/30/92

UST:

Facility ID: 14263 Telephone: 6128662527  
Tank ID: 001 Capacity: 1000  
Tank Number: 001 Material: BARE/PAINT/ASPH COAT STEEL  
Tank Status: REMOVED Product: FUEL OIL  
Install Date: 01-jan-1964 Dispense Type: SUCTION  
Remove Date: 16-oct-1990 Spill Ccintainment: Not reported  
Last Update: 10/04/1999  
Tank Location: Under Ground Facility Type: CONDOMIN/APTS/RES/TRLR CT  
Closed Date: Not reported Pipe Material: GALVANIZED STEEL  
Overfill Protect: Not reported Protection Type: No Info  
Tnk 2nd Cntnmnt: Not Applicable Pipe 2nd Cntnmnt: Unknown  
Tank Cathodic: No Pipe Cathodic: No  
Tank Remedial: Not reported  
Pipe Remedial: European Suction  
Owner: NORTHWEST UNIT INVESTMENT CO  
Owner Address: 7620 PENN AVE S  
RICHFIELD, MN 55423

**MAP FINDINGS**

Map ID  
Direction  
Distance  
Distance (ft.)  
Elevation    Site

Database(s)    EDR ID Number  
EPA ID Number

**84            494 FREEWAY 66 SERVICE STATION**  
**ESE           7856 LYNDAL AVE S**  
**1/2-1        BLOOMINGTON, MN 55420**  
**4717**  
**Higher**

**LUST            S104168730**  
**N/A**

LUST:  
Facility ID:        12851  
MPCA Proj Mngr: AA  
Hydrologist:      Not reported  
Owner:            494 FREEWAY 66 SERVICE STATION  
                      7856 LYNDAL AVE  
                      BLOOMINGTON, MN 55420  
Contact:          DAVE SMITH  
Last Update:      10/04/1999  
Date Leak Reported: 07/12/99  
Site Closure Date: / /

ORPHAN SUMMARY

City	EDR ID	Site Name	Site Address	Zip	Database(s)	Facility ID
BLOOMINGTON	1001488462	RYOBI FACTORY SVC CTR	2519 W 79TH ST	55431	RCRIS-SQG, FINDS	
BLOOMINGTON	1000980202	ROVING OIL CHANGE	9326 BRYANT S	55420	RCRIS-SQG, FINDS	
BLOOMINGTON	S104168826	VACANT LOT	NW CORNER OF 86TH / LYNDALE	55420	LUST	12981
BLOOMINGTON	S104168779	CANADIAN PACIFIC RAILWAY	LYNDALE AVE S	55420	LUST	12916
BLOOMINGTON	S103909299	MOBIL SAINT NORMANDELE SERVICE	8331 NORMANDELE BLVD # / 84TH	55431	LUST	187
BLOOMINGTON	S103910377	FORMER MONTGOMERY WARD AUTOMOT	SOUTHTOWN SHOPPING CENTER	55431	LUST	12668
EDINA	U003506194	SOUTHDALE YMCA	7355 YORK AVE ST	55435	UST	20982
RICHFIELD	1000102936	CLASSIC CAR CARE RPM AUTO	723 W 77 AND ONE HALF ST	55423	RCRIS-SQG, FINDS	
RICHFIELD	1000229117	CLEAN CONCEPTS	904 W 77 ONE HALF ST	55423	RCRIS-SQG, FINDS	
RICHFIELD	1000350670	CARQUEST GENERAL TRADING	808 W 77 AND ONE HALF ST	55423	RCRIS-SQG, FINDS	
RICHFIELD	1000626908	TWIN CITY TIRE	705 W 77 ONE HALF ST	55423	RCRIS-SQG, FINDS	
RICHFIELD	1000980289	WEEKEND FREEDOM SPORTS AND GAR	900 W 77 AND A HALF ST	55423	RCRIS-SQG, FINDS	
RICHFIELD	S103814088	RICHFIELD REDEVELOPMENT - GOLD	904 W 77TH ST	55423	MN VIC	VP5051
RICHFIELD	S103315292	RICHFIELD REDEVELOPMENT	VICINITY OF THE 77TH ST W / CO	55423	MN LS	4155

# GOVERNMENT RECORDS SEARCHED / DATA CURRENCY TRACKING

To maintain currency of the following federal and state databases, EDR contacts the appropriate governmental agency on a monthly or quarterly basis, as required.

**Elapsed ASTM days:** Provides confirmation that this EDR report meets or exceeds the 90-day updating requirement of the ASTM standard.

## FEDERAL ASTM STANDARD RECORDS

### **NPL: National Priority List**

Source: EPA  
Telephone: N/A

National Priorities List (Superfund). The NPL is a subset of CERCLIS and identifies over 1,200 sites for priority cleanup under the Superfund Program. NPL sites may encompass relatively large areas. As such, EDR provides polygon coverage for over 1,000 NPL site boundaries produced by EPA's Environmental Photographic Interpretation Center (EPIC).

Date of Government Version: 07/22/99  
Date Made Active at EDR: 09/10/99  
Database Release Frequency: Semi-Annually

Date of Data Arrival at EDR: 08/05/99  
Elapsed ASTM days: 36  
Date of Last EDR Contact: 11/08/99

### **DELISTED NPL: NPL Deletions**

Source: EPA  
Telephone: N/A

The National Oil and Hazardous Substances Pollution Contingency Plan (NCP) establishes the criteria that the EPA uses to delete sites from the NPL. In accordance with 40 CFR 300.425.(e), sites may be deleted from the NPL where no further response is appropriate.

Date of Government Version: 06/24/99  
Date Made Active at EDR: 09/10/99  
Database Release Frequency: Semi-Annually

Date of Data Arrival at EDR: 08/10/99  
Elapsed ASTM days: 31  
Date of Last EDR Contact: 11/08/99

### **CERCLIS: Comprehensive Environmental Response, Compensation, and Liability Information System**

Source: EPA  
Telephone: 703-413-0223

CERCLIS contains data on potentially hazardous waste sites that have been reported to the USEPA by states, municipalities, private companies and private persons, pursuant to Section 103 of the Comprehensive Environmental Response, Compensation, and Liability Act (CERCLA). CERCLIS contains sites which are either proposed to or on the National Priorities List (NPL) and sites which are in the screening and assessment phase for possible inclusion on the NPL.

Date of Government Version: 08/26/99  
Date Made Active at EDR: 11/11/99  
Database Release Frequency: Quarterly

Date of Data Arrival at EDR: 08/30/99  
Elapsed ASTM days: 73  
Date of Last EDR Contact: 11/29/99

### **CERCLIS-NFRAP: No Further Remedial Action Planned**

Source: EPA  
Telephone: 703-413-0223

As of February 1995, CERCLIS sites designated "No Further Remedial Action Planned" (NFRAP) have been removed from CERCLIS. NFRAP sites may be sites where, following an initial investigation, no contamination was found, contamination was removed quickly without the need for the site to be placed on the NPL, or the contamination was not serious enough to require Federal Superfund action or NPL consideration. EPA has removed approximately 25,000 NFRAP sites to lift the unintended barriers to the redevelopment of these properties and has archived them as historical records so EPA does not needlessly repeat the investigations in the future. This policy change is part of the EPA's Brownfields Redevelopment Program to help cities, states, private investors and affected citizens to promote economic redevelopment of unproductive urban sites.

Date of Government Version: 08/26/99  
Date Made Active at EDR: 11/11/99  
Database Release Frequency: Quarterly

Date of Data Arrival at EDR: 08/30/99  
Elapsed ASTM days: 73  
Date of Last EDR Contact: 11/29/99

# GOVERNMENT RECORDS SEARCHED / DATA CURRENCY TRACKING

**CORRACTS: Corrective Action Report**

Source: EPA

Telephone: 800-424-9346

CORRACTS identifies hazardous waste handlers with RCRA corrective action activity.

Date of Government Version: 09/07/99

Date Made Active at EDR: 10/28/99

Database Release Frequency: Semi-Annually

Date of Data Arrival at EDR: 09/13/99

Elapsed ASTM days: 45

Date of Last EDR Contact: 12/13/99

**RCRIS: Resource Conservation and Recovery Information System**

Source: EPA/NTIS

Telephone: 800-424-9346

Resource Conservation and Recovery Information System. RCRIS includes selective information on sites which generate, transport, store, treat and/or dispose of hazardous waste as defined by the Resource Conservation and Recovery Act (RCRA).

Date of Government Version: 09/01/99

Date Made Active at EDR: 11/17/99

Database Release Frequency: Semi-Annually

Date of Data Arrival at EDR: 10/06/99

Elapsed ASTM days: 42

Date of Last EDR Contact: 01/03/00

**ERNS: Emergency Response Notification System**

Source: EPA/NTIS

Telephone: 202-260-2342

Emergency Response Notification System. ERNS records and stores information on reported releases of oil and hazardous substances.

Date of Government Version: 01/06/00

Date Made Active at EDR: 02/08/00

Database Release Frequency: Quarterly

Date of Data Arrival at EDR: 01/31/00

Elapsed ASTM days: 8

Date of Last EDR Contact: 11/01/99

**FEDERAL ASTM SUPPLEMENTAL RECORDS****BRS: Biennial Reporting System**

Source: EPA/NTIS

Telephone: 800-424-9346

The Biennial Reporting System is a national system administered by the EPA that collects data on the generation and management of hazardous waste. BRS captures detailed data from two groups: Large Quantity Generators (LQG) and Treatment, Storage, and Disposal Facilities.

Date of Government Version: 12/31/97

Database Release Frequency: Biennially

Date of Last EDR Contact: 12/20/99

Date of Next Scheduled EDR Contact: 03/20/00

**CONSENT: Superfund (CERCLA) Consent Decrees**

Source: EPA Regional Offices

Telephone: Varies

Major legal settlements that establish responsibility and standards for cleanup at NPL (Superfund) sites. Released periodically by United States District Courts after settlement by parties to litigation matters.

Date of Government Version: Varies

Database Release Frequency: Varies

Date of Last EDR Contact: Varies

Date of Next Scheduled EDR Contact: N/A

**ROD: Records Of Decision**

Source: NTIS

Telephone: 703-416-C223

Record of Decision. ROD documents mandate a permanent remedy at an NPL (Superfund) site containing technical and health information to aid in the cleanup.

Date of Government Version: 01/31/99

Database Release Frequency: Annually

Date of Last EDR Contact: 01/10/00

Date of Next Scheduled EDR Contact: 04/10/00

# GOVERNMENT RECORDS SEARCHED / DATA CURRENCY TRACKING

**FINDS: Facility Index System/Facility Identification Initiative Program Summary Report**

Source: EPA

Telephone: N/A

Facility Index System. FINDS contains both facility information and 'pointers' to other sources that contain more detail. EDR includes the following FINDS databases in this report: PCS (Permit Compliance System), AIRS (Aerometric Information Retrieval System), DOCKET (Enforcement Docket used to manage and track information on civil judicial enforcement cases for all environmental statutes), FURS (Federal Underground Injection Control), C-DOCKET (Criminal Docket System used to track criminal enforcement actions for all environmental statutes), FFIS (Federal Facilities Information System), STATE (State Environmental Laws and Statutes), and PADS (PCB Activity Data System).

Date of Government Version: 10/13/99

Database Release Frequency: Quarterly

Date of Last EDR Contact: 01/12/00

Date of Next Scheduled EDR Contact: 04/10/00

**HMIRS: Hazardous Materials Information Reporting System**

Source: U.S. Department of Transportation

Telephone: 202-366-4526

Hazardous Materials Incident Report System. HMIRS contains hazardous material spill incidents reported to DOT.

Date of Government Version: 06/30/99

Database Release Frequency: Annually

Date of Last EDR Contact: 10/28/99

Date of Next Scheduled EDR Contact: 01/24/00

**MLTS: Material Licensing Tracking System**

Source: Nuclear Regulatory Commission

Telephone: 301-415-7169

MLTS is maintained by the Nuclear Regulatory Commission and contains a list of approximately 8,100 sites which possess or use radioactive materials and which are subject to NRC licensing requirements. To maintain currency, EDR contacts the Agency on a quarterly basis.

Date of Government Version: 10/29/99

Database Release Frequency: Quarterly

Date of Last EDR Contact: 01/10/00

Date of Next Scheduled EDR Contact: 04/10/00

**MINES: Mines Master Index File**

Source: Department of Labor, Mine Safety and Health Administration

Telephone: 303-231-5959

Date of Government Version: 08/01/98

Database Release Frequency: Semi-Annually

Date of Last EDR Contact: 01/03/00

Date of Next Scheduled EDR Contact: 04/03/00

**NPL LIENS: Federal Superfund Liens**

Source: EPA

Telephone: 205-564-4267

Federal Superfund Liens. Under the authority granted the USEPA by the Comprehensive Environmental Response, Compensation and Liability Act (CERCLA) of 1980, the USEPA has the authority to file liens against real property in order to recover remedial action expenditures or when the property owner receives notification of potential liability. USEPA compiles a listing of filed notices of Superfund Liens.

Date of Government Version: 10/15/91

Database Release Frequency: No Update Planned

Date of Last EDR Contact: 11/24/99

Date of Next Scheduled EDR Contact: 02/21/00

**PADS: PCB Activity Database System**

Source: EPA

Telephone: 202-260-3936

PCB Activity Database. PADS identifies generators, transporters, commercial storers and/or brokers and disposers of PCB's who are required to notify the EPA of such activities.

Date of Government Version: 09/22/97

Database Release Frequency: No Update Planned

Date of Last EDR Contact: 11/09/99

Date of Next Scheduled EDR Contact: 02/14/00

**RAATS: RCRA Administrative Action Tracking System**

Source: EPA

Telephone: 202-564-4104

RCRA Administration Action Tracking System. RAATS contains records based on enforcement actions issued under RCRA pertaining to major violators and includes administrative and civil actions brought by the EPA. For administration actions after September 30, 1995, data entry in the RAATS database was discontinued. EPA will retain a copy of the database for historical records. It was necessary to terminate RAATS because a decrease in agency resources made it impossible to continue to update the information contained in the database.

Date of Government Version: 04/17/95

Database Release Frequency: No Update Planned

Date of Last EDR Contact: 12/13/99

Date of Next Scheduled EDR Contact: 03/13/00



# GOVERNMENT RECORDS SEARCHED / DATA CURRENCY TRACKING

## **TRIS: Toxic Chemical Release Inventory System**

Source: EPA

Telephone: 202-260-1531

Toxic Release Inventory System. TRIS identifies facilities which release toxic chemicals to the air, water and land in reportable quantities under SARA Title III Section 313.

Date of Government Version: 12/31/97

Database Release Frequency: Annually

Date of Last EDR Contact: 12/27/99

Date of Next Scheduled EDR Contact: 03/27/00

## **TSCA: Toxic Substances Control Act**

Source: EPA

Telephone: 202-260-1444

Toxic Substances Control Act. TSCA identifies manufacturers and importers of chemical substances included on the TSCA Chemical Substance Inventory list. It includes data on the production volume of these substances by plant site.

Date of Government Version: 12/31/94

Database Release Frequency: Every 4 Years

Date of Last EDR Contact: 01/03/00

Date of Next Scheduled EDR Contact: 04/24/00

## **STATE OF MINNESOTA ASTM STANDARD RECORDS**

### **SHWS: Superfund Permanent List of Priorities**

Source: Minnesota Pollution Control Agency

Telephone: 612-296-6139

State Hazardous Waste Sites. State hazardous waste site records are the states' equivalent to CERCLIS. These sites may or may not already be listed on the federal CERCLIS list. Priority sites planned for cleanup using state funds (state equivalent of Superfund) are identified along with sites where cleanup will be paid for by potentially responsible parties. Available information varies by state.

Date of Government Version: 12/01/98

Date Made Active at EDR: 04/15/99

Database Release Frequency: Annually

Date of Data Arrival at EDR: 03/16/99

Elapsed ASTM days: 30

Date of Last EDR Contact: 01/04/00

### **LF: Permitted Solid Waste Disposal Facilities**

Source: Minnesota Pollution Control Agency

Telephone: 612-296-1781

Solid Waste Facilities/Landfill Sites. SWF/LF type records typically contain an inventory of solid waste disposal facilities or landfills in a particular state. Depending on the state, these may be active or inactive facilities or open dumps that failed to meet RCRA Subtitle D Section 4004 criteria for solid waste landfills or disposal sites.

Date of Government Version: 04/01/98

Date Made Active at EDR: 11/19/98

Database Release Frequency: Semi-Annually

Date of Data Arrival at EDR: 08/25/98

Elapsed ASTM days: 86

Date of Last EDR Contact: 12/08/99

### **LUST: Leak Sites**

Source: Minnesota Pollution Control Agency

Telephone: 612-297-8563

Leaking Underground Storage Tank Incident Reports. LUST records contain an inventory of reported leaking underground storage tank incidents. Not all states maintain these records, and the information stored varies by state.

Date of Government Version: 11/04/99

Date Made Active at EDR: 11/23/99

Database Release Frequency: Semi-Annually

Date of Data Arrival at EDR: 11/12/99

Elapsed ASTM days: 11

Date of Last EDR Contact: 01/04/00

### **UST: Underground Storage Tank Database**

Source: Minnesota Pollution Control Agency

Telephone: 612-297-8657

Registered Underground Storage Tanks. UST's are regulated under Subtitle I of the Resource Conservation and Recovery Act (RCRA) and must be registered with the state department responsible for administering the UST program. Available information varies by state program.

Date of Government Version: 10/13/99

Date Made Active at EDR: 11/04/99

Database Release Frequency: Semi-Annually

Date of Data Arrival at EDR: 10/19/99

Elapsed ASTM days: 16

Date of Last EDR Contact: 02/02/00

# GOVERNMENT RECORDS SEARCHED / DATA CURRENCY TRACKING

## STATE OF MINNESOTA ASTM SUPPLEMENTAL RECORDS

### **AST:** Aboveground Storage Tanks

Source: Minnesota Pollution Control Agency  
Telephone: 612-296-0930  
Registered Aboveground Storage Tanks.

Date of Government Version: 10/13/99  
Database Release Frequency: Semi-Annually

Date of Last EDR Contact: 02/02/00  
Date of Next Scheduled EDR Contact: 04/17/00

### **SPILLS:** Spills Database

Source: Minnesota Pollution Control Agency  
Telephone: 612-297-8499

Date of Government Version: 05/17/99  
Database Release Frequency: Quarterly

Date of Last EDR Contact: 02/08/00  
Date of Next Scheduled EDR Contact: 05/08/00

### **HAZ WASTE PERMIT:** Active TSD Facilities

Source: Minnesota Pollution Control Agency  
Telephone: 612-297-8471  
Active TSD Facilities.

Date of Government Version: 04/01/99  
Database Release Frequency: Annually

Date of Last EDR Contact: 01/18/00  
Date of Next Scheduled EDR Contact: 04/17/00

### **DELISTED PLP:** Sites Delisted From PLP

Source: Minnesota Pollution Control Agency  
Telephone: 612-296-6139

The PLP rules specify that to delist a site, either all response actions required at a site have been completed, or that the site no longer poses a threat to public health or welfare or the environment.

Date of Government Version: 12/01/98  
Database Release Frequency: Annually

Date of Last EDR Contact: 01/04/00  
Date of Next Scheduled EDR Contact: 03/13/00

### **LCP:** Closed Landfills Priority List

Source: Minnesota Pollution Control Agency  
Telephone: 612-296-6706

The Minnesota Legislature enacted a law to manage and clean up the state's closed Mixed Municipal Solid Waste Landfills. Under that law, the MPCA is required to create and periodically revise a priority list of qualified landfills, based on the relative health and environmental risks they present. The MPCA established the first such priority list in December, 1994.

Date of Government Version: 07/01/99  
Database Release Frequency: Annually

Date of Last EDR Contact: 12/27/99  
Date of Next Scheduled EDR Contact: 03/27/00

### **LS:** List of Sites

Source: Minnesota Pollution Control Agency  
Telephone: 612-297-2731

The List of Sites includes: Comprehensive Environmental Response, Compensation, and Liability Information System (CERCLIS), No Further Remedial Action Planned (NFRAP), National Priorities List (NPL), Permanent List of Priorities (PLP), sites delisted from the Permanent List of Priorities (DPLP), Hazardous Waste Permit Unit Project Facilities (HW PERM), List of Permitted Solid Waste Facilities (SW PERM), 1980 Metropolitan Area Waste Disposal Site Inventory (METRO), 1980 Statewide Outstate Dump Inventory (ODI), Voluntary and Investigation Program (VIC), and Closed Landfill Sites Undergoing Cleanup (LCP).

Date of Government Version: 12/15/99  
Database Release Frequency: Semi-Annually

Date of Last EDR Contact: 12/14/99  
Date of Next Scheduled EDR Contact: 03/13/00

### **VIC:** Voluntary Investigation and Cleanup Program

Source: Minnesota Pollution Control Agency  
Telephone: 612-296-8407

Voluntary Investigation and Cleanup (VIC) Program List.

Date of Government Version: 01/03/00  
Database Release Frequency: Quarterly

Date of Last EDR Contact: 01/10/00  
Date of Next Scheduled EDR Contact: 04/10/00

# GOVERNMENT RECORDS SEARCHED / DATA CURRENCY TRACKING

## **ENFORCEMENT:** Generators Associated with Enforcement Logs

Source: Minnesota Pollution Control Agency

Telephone: 612-297-8332

Regulatory Compliance, Hazardous Waste Enforcement Log and Hazardous Waste Permit Unit Project Identification List.

Date of Government Version: 01/28/00

Database Release Frequency: Quarterly

Date of Last EDR Contact: 01/17/00

Date of Next Scheduled EDR Contact: 04/17/00

## **BULK:** Bulk Facilities Database

Source: Department of Agriculture

Telephone: 612-297-5640

Facilities that use bulk pesticides and fertilizers

Date of Government Version: 11/19/99

Database Release Frequency: Semi-Annually

Date of Last EDR Contact: 11/19/99

Date of Next Scheduled EDR Contact: 02/14/00

## **AG SPILLS:** Department of Agriculture Spills

Source: Department of Agriculture

Telephone: 612-297-5640

This data is a list of pesticied/fertilizer incidents reported to have occurred in Minnesota.

Date of Government Version: 11/19/99

Database Release Frequency: Semi-Annually

Date of Last EDR Contact: 02/18/00

Date of Next Scheduled EDR Contact: 05/15/00

## EDR PROPRIETARY DATABASES

**Former Manufactured Gas (Coal Gas) Sites:** The existence and location of Coal Gas sites is provided exclusively to EDR by Real Property Scan, Inc. ©Copyright 1993 Real Property Scan, Inc. For a technical description of the types of hazards which may be found at such sites, contact your EDR customer service representative.

### **Disclaimer Provided by Real Property Scan, Inc.**

The information contained in this report has predominantly been obtained from publicly available sources produced by entities other than Real Property Scan. While reasonable steps have been taken to insure the accuracy of this report, Real Property Scan does not guarantee the accuracy of this report. Any liability on the part of Real Property Scan is strictly limited to a refund of the amount paid. No claim is made for the actual existence of toxins at any site. This report does not constitute a legal opinion.

## HISTORICAL AND OTHER DATABASE(S)

Depending on the geographic area covered by this report, the data provided in these specialty databases may or may not be complete. For example, the existence of wetlands information data in a specific report does not mean that all wetlands in the area covered by the report are included. Moreover, the absence of any reported wetlands information does not necessarily mean that wetlands do not exist in the area covered by the report.

**Flood Zone Data:** This data, available in select counties across the country, was obtained by EDR in 1999 from the Federal Emergency Management Agency (FEMA). Data depicts 100-year and 500-year flood zones as defined by FEMA.

**NWI:** National Wetlands Inventory. This data, available in select counties across the country, was obtained by EDR in March 1997 from the U.S. Fish and Wildlife Service.

**Epicenters:** World earthquake epicenters, Richter 5 or greater

Source: Department of Commerce, National Oceanic and Atmospheric Administration



# Minnesota Pollution Control Agency

March 24, 2000

**RECEIVED**

Ms. Jessica Fitzpatrick  
Barr Engineering Company  
4700 West 77th Street  
Minneapolis, Minnesota 55435

MAR 27 2000  
BARR  
ENGINEERING CO.

RE: Property Transfer File Evaluation – 2327C01PH1

Dear Ms. Fitzpatrick:

This letter is in response to your request regarding environmentally contaminated sites in the vicinity of I-494 and Penn Avenue in Richfield, Minnesota. We understand that Barr Engineering Company is requesting information regarding the above-referenced property.

Regarding your request, the Minnesota Pollution Control Agency (MPCA) staff has conducted a limited file evaluation within a one-mile radius of the referenced property. The file evaluation included the review of the following:

- (1) EPA - National Priorities List (NPL);
- (2) EPA - Comprehensive Environmental Response, Compensation, and Liability Information System (CERCLIS);
- (3) MPCA - Permanent List of Priorities (PLP);

List (1) and (3) are the respective federal and state Superfund lists. Sites on these lists are added and deleted by a specific administrative process. Sites on these lists have confirmed contamination and are under various stages of investigation and remediation. List (2) is a national inventory of suspected or confirmed hazardous waste sites. Sites on this list that warrant further investigation or remediation are candidates for further action under the state and/or federal Superfund programs.

- (4) MPCA - Hazardous Waste Generator/Investigation and Cleanup List;
- (5) MPCA - List of Permitted Solid Waste Facilities;
- (6) MPCA - RCRA Treatment, Storage, and Disposal Facilities;
- (7) MPCA - 1980 Metropolitan Area Waste Disposal Site Inventory;
- (8) MPCA - 1980 Statewide Open Dump Inventory;
- (9) MPCA - Voluntary Investigation and Cleanup (VIC) Unit List;
- (10) MPCA - Sites Delisted from Permanent List of Priorities;
- (11) EPA - No Further Remedial Action Planned (NFRAP) Sites, removed from CERCLIS by EPA;
- (12) MPCA - Closed Landfill Sites Undergoing Cleanup;
- (13) MPCA - Other;
- (14) MPCA - Brownfields; and
- (15) MPCA - Minnesota No Further Action (MN-NFA) List.

Databases (4) through (9) are used by the MPCA to track various categories of sites. Database (4) is a listing of Hazardous Waste Generators that have been involved in some stage of investigation and/or cleanup with the MPCA staff providing technical review of the investigation and any necessary remedial activities. Upon investigation, a number of these properties have been cleaned up or found to not require any cleanup work. Database (5) and (6) identify facilities that handle solid or hazardous wastes and may not have experienced any releases. For databases (7) and (8), releases of contaminants at particular sites may not be yet confirmed or file information is limited. Database (9) is a registry of properties at which a voluntary investigation has been or is being conducted, with MPCA staff providing technical review of the investigation and any necessary remedial activities. A number of these properties have been investigated and cleaned up or found to not require any cleanup work. Database (10) identifies sites that have been delisted from the Permanent List of Priorities. Database (11) identifies sites that have been removed from CERCLIS by EPA. Database (12) identifies closed landfill sites that are undergoing landfill cleanup. Database (13) identifies sites that are in some stage of investigation. These sites do not meet the parameters of the other categories listed. Database (14) contains sites where public funds must be expended for investigation or cleanup to stimulate redevelopment. Lastly, database (15) consists of a list of sites where soil or groundwater contamination or the potential for contamination is present. These sites have been reviewed, but received no further action status because of no known risk to human health or the environment.

Our search has revealed that the above-referenced property is listed as ° [3483] Leasebach Properties, 7643 Logan Avenue South and 7634 Knox Avenue South, Richfield (9). Also, our file evaluation has revealed that the following sites are within a one-mile radius of the referenced property:

- ° [1188] Abandoned Dump Site, southwest of 81st Street West and Russell Avenue South, Bloomington (7);
- ° [1189] Abandoned Dump Site, near 82nd Street West and Penn Avenue, Bloomington (7);
- ° [3998] Richfield Mitsubishi, 920 West 78th Street, Richfield (9);
- ° [4155] Richfield Redevelopment, 77th Street West and Colfax Avenue South, Richfield (9);
- ° [4781] Meridian Crossing, 1205 West 77th Street, Richfield (9);
- ° [5143] Hom Furniture, 7800 Dupont Avenue South, Bloomington (9);
- ° [4717] Alloy Hardfacing, 1201 Clover Drive, Bloomington (9);
- ° [4318] Simonson Realty Inc. Building, 303 West 78th Street, Bloomington (9); and
- ° [4317] Single-Ply Systems, Inc., 404 West 79th Street, Bloomington (9).

In addition:

- ° Our search has revealed that there are no reported Facilities with Air Emission Violations within the city of Richfield.

**The EPA database is down for repairs. There are no EPA reports included with this evaluation.**

Enclosed are:

- a list of Facilities with Air Emission Violations within the city of Bloomington; and
- a list of Air Permitted Facilities within the cities of Bloomington and Richfield.

**Please note that the database containing Hazardous Waste generators has been moved to a new database. As usual, we can perform queries on specific addresses to see if a site is listed as a generator. If the site in question is a registered generator this will be noted in the body of this letter as has been in the past. Unfortunately though, we cannot produce Hazardous Waste Reports at this time due to the computer upgrade in progress. This upgrade should be completed within the next several months. At that time, if you wish to receive the data, we will provide it at no additional charge. In the meantime, please accept our apologies for this inconvenience.**

Our search revealed that no Hazardous Waste Generators of hazardous materials have been reported under the title and/or the exact address given for the property.

The file evaluation also included a review of the Under/Aboveground Storage Tank Information System database, which contains information about under/aboveground storage, leaks, and spills of petroleum products and/or hazardous substances. It is managed and updated continuously by MPCA staff. No under/aboveground storage tank installations or spills of hazardous substances and/or petroleum products have been reported under the title and/or the exact address given for the property. A leaking under/aboveground storage tank has been reported within the file evaluation area for: Wally McCarthys Oldsmobile, Inc., 1900 West 78<sup>th</sup> Street, Richfield; and Naegle Sign Company, 1700 West 78<sup>th</sup> Street, Richfield; and Walser Buick, 2100 West 78<sup>th</sup> Street, Minneapolis. Enclosed are:

- A list of registered underground storage tank installations and a list of leaking under/aboveground storage tanks reported within the 55420, 55423, 55431 and 55435 zip code areas; and
- a list of emergency responses that have been reported in Bloomington and Richfield.

The Leaking Underground Storage Tank (Lust) Sites within a ½ mile radius are identified on the second map by their Leak Identification number. Also, included is a list of LUST Sites within the 55420 zip code area that do not appear on the LUST map due to inadequate location information. For further information regarding these sites please contact Lynette Kostelecky at (651) 297-8572.

We suggest that you also contact the cities of Bloomington and Richfield or Hennepin County regarding the location of pipelines, under/aboveground storage tanks, and possible spills of petroleum products and/or hazardous substances which may have occurred in the area.

For concerns regarding Leaking Under/Aboveground Storage Tanks or Spills of petroleum products and/or hazardous substances reports, please refer to the enclosed **Leak/Spill and Under/Aboveground Storage Tank File Request Form.**

Ms. Jessica Fitzpatrick  
Page Four

If you have questions regarding sites reported on the following lists, please contact the staff person listed below:

(2)	Comprehensive Environmental Response, Compensation, and Liability Information System (CERCLIS)	Gary Krueger	(651) 296-6139
(3)	Permanent List of Priorities (PLP)	Gary Krueger	(651) 296-6139
(4)	RCRA/Investigation and Cleanup Sites	Greg Berger	(651) 297-8494
(7/8)	Metro and Statewide Open Dump Inventory	Chris Malec	(651) 297-5177
(9)	Voluntary Cleanup Program	VIC Staff	(651) 296-7291
(10)	Sites Delisted from Permanent List of Priorities	Gary Krueger	(651) 296-6139
(11)	No Further Remedial Action Planned	Gary Krueger	(651) 296-6139

Large Quantity Generators - refer to contact name on the generator report.

For information about agricultural chemical contamination, please contact Linda Haiby of the Minnesota Department of Agriculture (651) 297-5640.

This letter does not constitute an assurance on the part of the MPCA or the state of Minnesota that the property in question is free of any hazardous substances, pollutants, contaminants, or other conditions which may adversely affect the public health, welfare, or the environment.

Please be aware that the information in this letter is provided pursuant to the Minnesota Data Practices Act, Minn. Stat. ch. 13 and is not intended to relieve from liability any persons who may otherwise be liable under any provision of state or federal law or regulation. Nor is this letter intended to relieve any persons from responsibility they may have to investigate property prior to becoming involved in a transaction relating to that property. Lastly, you should be aware that the absence of information on a particular parcel of property does not necessarily mean that there are no problems connected with this property.

Minn. Stat. § 115B.17, subd. 14 (1992) requires that a person requesting this assistance pay the MPCA's cost of providing the assistance. The charge for this file evaluation is \$115.00 which includes two hours spent by staff at a rate of \$57.50 per hour. A bill for this and any other assistance provided this month will be mailed to you at the end of the month.

If you have any questions regarding this letter or if you would like to review our files, please contact me at (651) 297-1796.

Sincerely,



Carole J. Nelson  
State Programs Administrator - Property  
Operation and Planning Section  
Metro District

CJN:sjs

Enclosures

# 1 Mile Radius Map

Hennepin County

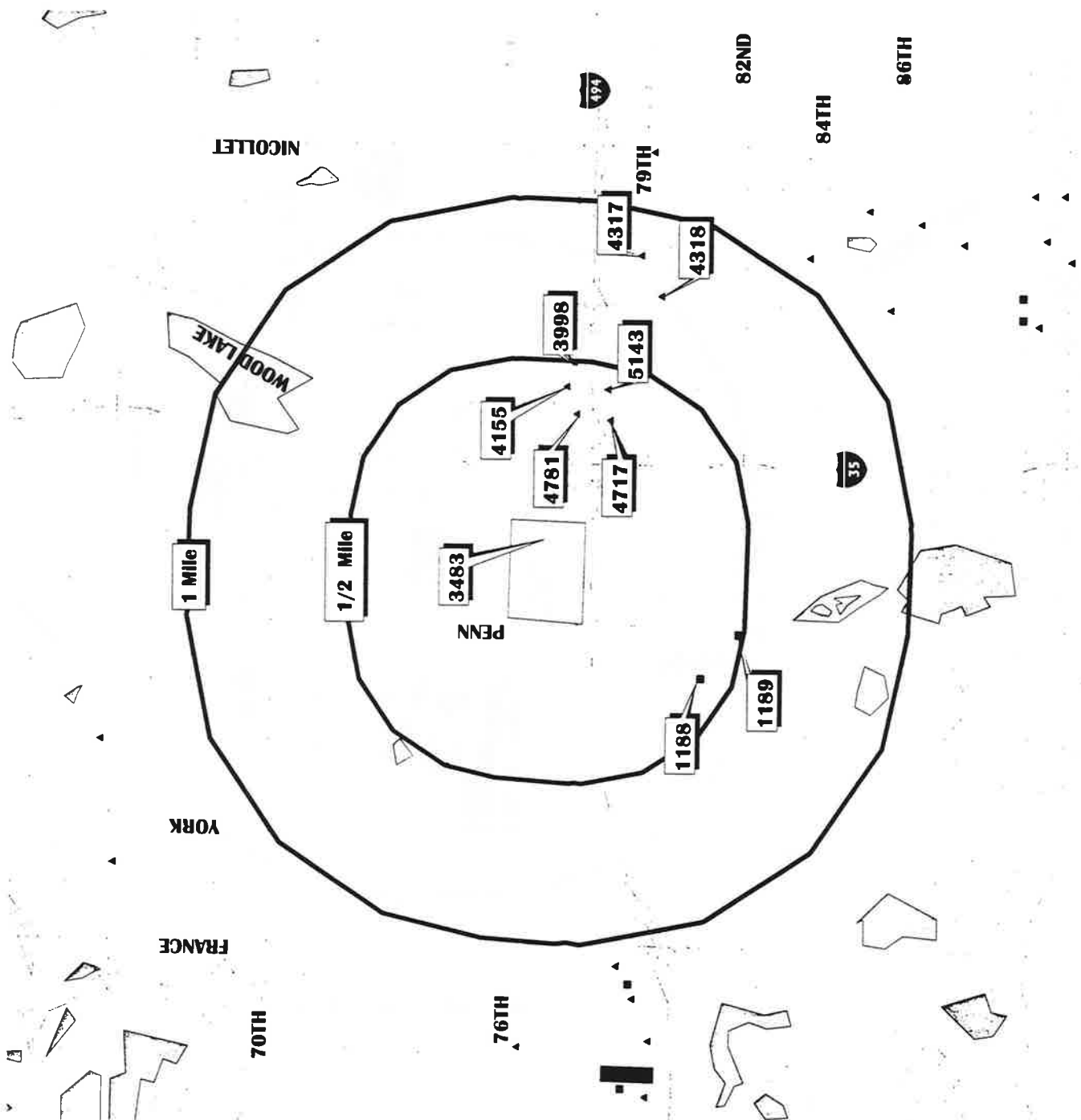
Property Address:

Northeast quadrant of  
I-494 & Penn Avenue  
Richfield, MN 55423

▲ VIC Site  
■ Site

■ Site Boundary

□ Water



March 23, 2000



Minnesota Pollution Control Agency

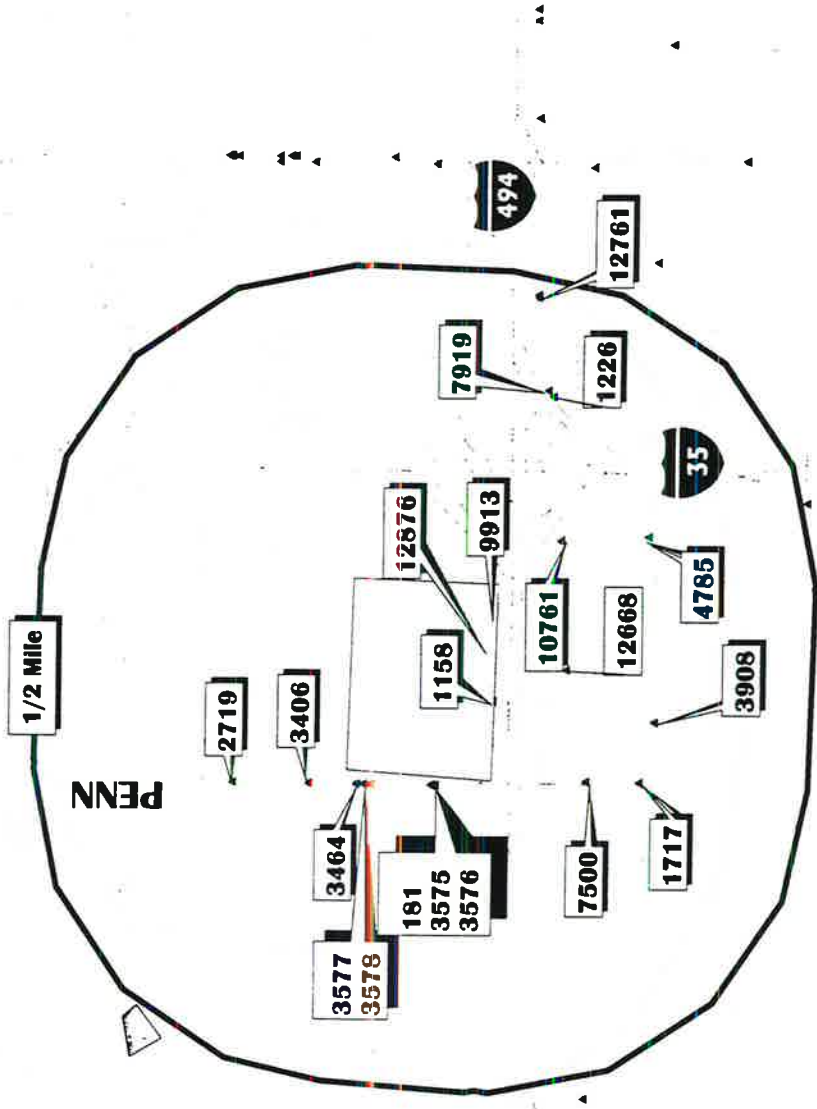


# LUST 1/2 Mile Radius Map

Hennepin County

Property Address:

Northeast quadrant of  
I-494 & Penn Avenue  
Richfield, MN 55423



March 22, 2000

LEAKSITES NOT APPEARING ON THE 1/2 MILE LUST MAP.

LEAKID	SITE	ADDRESS	CITY	ZIP	COUNTY
12916	CANADIAN PACIFIC RAILWAY	LYNDALE AVENUE SOUTH	BLOOMINGTON	55420	HENNEPIN

03/23/00

COMPLIANCE DATA SYSTEM : PROPERTY TRANSFER REPORT 2

FACILITIES WITH AIR VIOLATIONS IN THE CITY OF **Bloomington**

FACILITY NAME	STREET ADDRESS	CITY
Auto Body Plus	9323 Garfield Ave S	Bloomington
Flame Metals	19C0 West 98th St	Bloomington
Freeway Dodge Body	9010 Pillsbury Ave S	Bloomington
Hitchcock Industries	87C1 Harriet Ave S	Bloomington
Holiday Plus Stores	8341 Lyndale Ave So	Bloomington
Johnson Finishing	8400 Pillsbury Ave S Suite 100	Bloomington

03/23/00

## COMPLIANCE DATA SYSTEM : PROPERTY TRANSFER REPORT 1

FACILITIES WITH AIR FACILITY PERMITS IN THE CITY OF **Bloomington**

FACILITY NAME	STREET ADDRESS	CITY
Abra Auto Body	907 W 79th St	Bloomington
Abra Auto Body	7101 Old Shakopee Rd	Bloomington
Associated Wood Prod	9601 Humboldt Ave S	Bloomington
Auto Body Plus	9323 Garfield Ave S	Bloomington
Bucks Unpainted Furn	9321 Bloomington Fwy	Bloomington
Ceridian Corp	3101/3105 E 80th St	Bloomington
Cypress Semiconductr	2401 E 86th St	Bloomington
Debough Manufacturi	9300 James Ave S	Bloomington
Debough Mfg	9135 Grand Ave South	Bloomington
Flame Metals	1900 West 98th St	Bloomington
Freeway Dodge Body	9010 Pillsbury Ave S	Bloomington
General Dynamics	3101 E 80th St	Bloomington
Hitchcock Industries	8701 Harriet Ave S	Bloomington
Holiday Companies	4567 W 80th St	Bloomington
Isd 271 Ed Center	8900 Portland Ave So	Bloomington
Isd 271 Jefferson Sr	4001 West 102nd St	Bloomington
Isd 271 Kennedy Senr	9701 Nicollet Ave So	Bloomington
Isd 271 Oak Grove	1300 West 106th St	Bloomington
Isd 271 Olson Jr Hgh	4551 West 102nd St	Bloomington
Isd 271 Valley View	351 East 88th St	Bloomington
Isd 271 Westwood Ele	3701 West 108th St	Bloomington
Jim Lupient Harold C	1601 Southtown Dr	Bloomington
Johnson Finishing	8400 Pillsbury Ave S Suite 100	Bloomington
Key Collisn & Paint	480 W 79th St	Bloomington
Lehmans	190 W 79th St	Bloomington
Master Collision Grp	1101 W 79th St	Bloomington
Peterson Pontiac Gmc	8801 Lyndale Ave S	Bloomington
Precision Wheel Serv	9220 James Ave S	Bloomington
Quality Lincoln Merc	1001 Clover Dr	Bloomington
Strout Plastics	9611 James Ave S	Bloomington
Superior Special Servcies Inc	405 W 86th St	Bloomington
Thompson Hardwood Lu	9925 Logan Ave South	Bloomington
Twin City Auto Body	419 W 90th St	Bloomington
Worldwide Warehouse	5501 W Old Shakopee	Bloomington
Ziegler Inc	901 West 94th St	Bloomington

03/23/00

COMPLIANCE DATA SYSTEM : PROPERTY TRANSFER REPORT 1

FACILITIES WITH AIR FACILITY PERMITS IN THE CITY OF **Richfield**

FACILITY NAME	STREET ADDRESS	CITY
Abra Auto Body	7725 Morgan Ave S	Richfield
Bon Auto Works	7714 5th Ave S	Richfield
City Of Richfield	63C1 Nicollet Ave S	Richfield
City Of Richfield	6221 Portland Ave S	Richfield
City Richfield Well5	66th St&chicago Av S	Richfield
Lametry's Collision	501 W 77th St	Richfield


**Minnesota Pollution Control Agency  
TALES Report**

23 March, 2000

Site ID	Facility Name/Address	City	Type	Tank Types	Total Tanks
11115	CROWN AUTO INC 8653 LYNDALE AVE	BLOOMINGTON	Autocare/Autoparts	Under Ground	1
11133	FEDERAL EXPRESS DISTRIBUTION CENTER 9219 GRAND AVE S	BLOOMINGTON	Industry/Manufacturing	Under Ground	2
11902	RICHFIELD BUS CO 9237 GRAND AVE S	BLOOMINGTON	Transportation	Under Ground	5
119631	National Car Rental System, Inc 7901 Old Cedar Rd	Bloomington	Vehicle/Titr Dlr/Car Rent	Above Ground	1
11971	CHURCH OF THE NATIVITY OF MARY 9900 LYNDALE AVE S	BLOOMINGTON	Church/Elementary/Soc Service	Under Ground	3
12712	W W GRAINGER - WAREHOUSE 431 E 78TH ST	BLOOMINGTON	Mail/Office Bldg/Park Lot	Under Ground	1
12847	THORSONS TOTAL 7911 NICOLLET AVE S	BLOOMINGTON	Service Station/Bulk	Under Ground	5
12961	SUPERAMERICA #4332 8600 S LYNDALE AVE - 86TH & LYNDALE	BLOOMINGTON	Service Station/Bulk	Under Ground	4
12971	VINYL THERM INC 321 W 83RD ST	BLOOMINGTON	Industry/Manufacturing	Under Ground	1
13010	MARRIOTT IN-FLITE SERVICES 221 W 79TH ST	BLOOMINGTON	Transportation	Under Ground	1
13139	METRO CURBING INC/ARCHIE F OLSON 8015 GRAND AVE S	BLOOMINGTON	Construction	Under Ground	1
13283	ACTION MESSENGER INC 210 W 79TH ST	BLOOMINGTON	Industry/Manufacturing	Under Ground	1
13300	SOUTH IMPORT MOTORS 200 W 79TH ST	BLOOMINGTON	Industry/Manufacturing	Both	2
13324	BLOOMINGTON LUTHERAN CHURCH 9350 PORTLAND AVE S	BLOOMINGTON	Church/Elementary/Soc Service	Under Ground	1
13338	LYNDALE OFFICE BLDG 8609 LYNDALE AVE S	BLOOMINGTON	Mail/Office Bldg/Park Lot	Under Ground	1

Site ID	Facility Name/Address	City	Type	Tank Types	Total Tanks
13339	NATIVITY OF MARY SCHOOL 9901 E BLOOMINGTON FRWY	BLOOMINGTON	Schools/University/Votech	Under Ground	2
13382	SWANSON BROTHERS 301-W 78TH ST	BLOOMINGTON	Industry/Manufacturing	Under Ground	2
13383	SWANSONS BROTHERS INC 303 W 78TH	BLOOMINGTON	Industry/Manufacturing	Under Ground	2
13459	WEDGEWOOD ACRES APTS 325 W OLD SHAKOPEE RD	BLOOMINGTON	Condo/Apt/Res/Tlr Ct	Under Ground	1
13501	HAR-NED LUMBER 203 W 78TH ST	BLOOMINGTON	Industry/Manufacturing	Under Ground	2
13693	WILLIAMS & ASSOCIATES 405 E 78TH ST	BLOOMINGTON	Mail/Office Bldg/Park Lot	Under Ground	1
14142	OWENS SERVICES CORP 930 E 80TH ST	BLOOMINGTON	Industry/Manufacturing	Under Ground	1
1446	RELEASE COATINGS OF MINNEAPOLIS INC 901 W 80TH ST	BLOOMINGTON	Industry/Manufacturing	Under Ground	1
1451	BLOOMINGTON NURSING HOME 9200 NICOLLET AVE S	BLOOMINGTON	Hosp/Med Ctr/Nurs/Chldrn	Under Ground	1
14633	DEBOURGH MANUFACTURING CO 9135 GRAND AVE	BLOOMINGTON	Industry/Manufacturing	Under Ground	1
1475	SINCLAIR RETAIL #18837 9538 LYNDAL AVE S	BLOOMINGTON	Service Station/Bulk	Under Ground	9
14834	OLD SHAKOPEE PARK NORTH 9600 PORTLAND AVE S	BLOOMINGTON	Condo/Apt/Res/Tlr Ct	Under Ground	1
1495	DON ELSTAD TIRE (GOODYEAR) 7624 BROOKLYN BLVD	BROOKLYN PARK	Service Station/Bulk	Under Ground	1
15110	BLOOMINGTON ICO 9500 LYNDAL AVE S	BLOOMINGTON	Service Station/Bulk	Under Ground	13
15415	FREEMAN ENTERPRISES 7850 PORTLAND AVE	BLOOMINGTON	Industry/Manufacturing	Under Ground	4

Site ID	Facility Name/Address	City	Type	Tank Types	Total Tanks
15583	WEST APARTMENTS 200 W 97TH ST	BLOOMINGTON	Condo/Apt/Res/Trr/Ct	Under Ground	2
1587	US POST OFFICE 9641 GARFIELD AVE S	BLOOMINGTON	Federal Government	Under Ground	9
1610	PARADISE CAR WASH 9201 LYNDALE AVE S	BLOOMINGTON	Autocare/Autoparts	Under Ground	4
16144	MEGA MART CONVENIENCE STORE 8904 OLD CEDAR AVE S	BLOOMINGTON	Retail Store	Under Ground	2
16157	WESTWOOD SPORTS INC 9601 GARFIELD AVE S	BLOOMINGTON	Retail Store	Under Ground	1
16212	COUNTRY INN 10550 LYNDALE AVE S	BLOOMINGTON	Hotel/Motel/Restaurant	Under Ground	3
16213	COUNTRY INN 10501 E BLOOM FREEWAY	BLOOMINGTON	Hotel/Motel/Restaurant	Under Ground	3
16214	COUNTRY INN 800 W 106TH ST	BLOOMINGTON	Hotel/Motel/Restaurant	Under Ground	2
1623	INDIAN MOUNDS ELEMENTARY SCHOOL 9801 11TH AVE S	BLOOMINGTON	Schools/University/Votech	Under Ground	2
1631	BLOOMINGTON EDUCATIONAL CENTER 8900 PORTLAND AVE S	BLOOMINGTON	Schools/University/Votech	Under Ground	3
1638	MASONITE CORP 226 W 81ST	BLOOMINGTON	Industry/Manufacturing	Under Ground	1
16459	NOTT CO 171 W 79TH ST	BLOOMINGTON	Industry/Manufacturing	Under Ground	1
17039	SOUTHGATE APARTMENTS 1101 E 80TH ST	BLOOMINGTON	Condo/Apt/Res/Trr/Ct	Under Ground	1
17042	SOUTHGATE APARTMENTS 1001 E 80TH	BLOOMINGTON	Condo/Apt/Res/Trr/Ct	Under Ground	1
17087	EMMAUS LUTHERAN CHURCH 8443 2ND AVE S	BLOOMINGTON	Church/Elementary/Soc Service	Under Ground	1



Site ID	Facility Name/Address	City	Type	Tank Types	Total Tanks
1713	CEDAR COMMONS APARTMENTS 8680 CEDAR AVE S	BLOOMINGTON	Condo/Apt/Res/Ttr/Ct	Under Ground	1
1714	CEDAR COMMONS APARTMENTS 8660 CEDAR AVE S	BLOOMINGTON	Condo/Apt/Res/Ttr/Ct	Under Ground	1
17195	BEMIS CO INC 315 27TH AVE NE	MINNEAPOLIS	Industry/Manufacturing	Under Ground	3
1721	WASHBURN ELEMENTARY SCHOOL 8401 XERXES AVE S	BLOOMINGTON	Schools/University/Votech	Under Ground	2
1722	VALLEY VIEW ELEMENTARY SCHOOL 351 E 88TH ST	BLOOMINGTON	Schools/University/Votech	Under Ground	2
1723	WILSON POND ELEMENTARY SCHOOL 9600 3RD AVE S	BLOOMINGTON	Schools/University/Votech	Under Ground	2
1726	RIDGEVIEW ELEMENTARY SCHOOL 9400 NESBITT AVE	BLOOMINGTON	Schools/University/Votech	Under Ground	2
1727	POPULAR BRIDGE ELEMENTARY SCHOOL 8401 PALMER RD	BLOOMINGTON	Schools/University/Votech	Under Ground	2
1728	NORTHGATE ELEMENTARY SCHOOL 8201 PARK AVE S	BLOOMINGTON	Schools/University/Votech	Under Ground	1
1729	OAK GROVE ELEMENTARY SCHOOL 1301 W 104TH ST	BLOOMINGTON	Schools/University/Votech	Under Ground	4
1730	NORMANDALE HILLS ELEMENTARY SCHOOL 9501 TOLEDO AVE S	BLOOMINGTON	Schools/University/Votech	Under Ground	2
1737	OLSON JUNIOR HIGH SCHOOL 4551 W 102ND ST	BLOOMINGTON	Schools/University/Votech	Under Ground	3
1738	KENNEDY SENIOR HIGH SCHOOL 9701 NICOLLET AVE S	BLOOMINGTON	Schools/University/Votech	Under Ground	3
1739	OAK GROVE JUNIOR SCHOOL 1301 W 104TH ST	BLOOMINGTON	Schools/University/Votech	Under Ground	3
17604	MINNESOTA GOLF CARS 951 E 79TH ST	BLOOMINGTON	Vehicle/Ttr/Dlr/Car Rent	Under Ground	2

Site ID	Facility Name/Address	City	Type	Tank Types	Total Tanks
1764	SPUR STATION #2531 9200 CEDAR AVE S	BLOOMINGTON	Service Station/Bulk	Under Ground	7
1781	MARTIN LUTHER MANOR 1401 E 100TH ST	BLOOMINGTON	Hosp/Med Ctr/Nurs/Chldrn	Both	1
1799	494 FREEWAY 66 SERVICE INC 7856 LYNDALE AVE S	BLOOMINGTON	Service Station/Bulk	Both	9
1801	TEXACO 9149 CEDAR AVE S	BLOOMINGTON	Service Station/Bulk	Under Ground	6
1806	WANGERIN INC 8610 HARRIET AVE S	BLOOMINGTON	Industry/Manufacturing	Under Ground	4
1815	BERNARD L DALSIN CO 8824 WENTWORTH AVE S	BLOOMINGTON	Industry/Manufacturing	Under Ground	2
18468	RICHFIELD YARDS INC 9240 BRYANT AVE S	BLOOMINGTON	Construction	Under Ground	1
18469	AUTO MAX 9200 LYNDALE AVE S	BLOOMINGTON	Autocare/Autoparts	Under Ground	1
1847	CHEMREX INC 333 W 86TH ST	BLOOMINGTON	Industry/Manufacturing	Both	15
18593	DATA DOCUMENTS 150 W 81ST ST	BLOOMINGTON	Industry/Manufacturing	Under Ground	1
1861	JEFFY LUBE 9215 LYNDALE AVE S	BLOOMINGTON	Autocare/Autoparts	Under Ground	4
1872	PHYSICAL SCIENCES CENTER 10701 LYNDALE	BLOOMINGTON	Industry/Manufacturing	Under Ground	1
1890	FIRESTONE STORE 9300 LYNDALE S	BLOOMINGTON	Service Station/Bulk	Under Ground	1
18978	LMJ COMPANY INC 845 W 80TH ST	BLOOMINGTON	Construction	Under Ground	1
18985	PMSI 333 W 78TH ST	BLOOMINGTON	Industry/Manufacturing	Under Ground	1

Site ID	Facility Name/Address	City	Type	Tank Types	Total Tanks
18998	BROMLEY CAR CARE 8041 NICOLLET AVE S	BLOOMINGTON	Service Station/Bulk	Under Ground	6
19041	OLSON CHAIN & CABLE 7847 CHICAGO	BLOOMINGTON	Industry/Manufacturing	Under Ground	1
19052	INNOVATIVE BUILDING CONCEPTS 849 W 80TH ST	BLOOMINGTON	Mail/Office Bldg/Park Lot	Under Ground	1
1929	SORENSEN CO 150 W 88TH ST	BLOOMINGTON	Schools/University/Votech	Under Ground	1
19516	SOUTHTOWN APARTMENTS 8133 E BLOOMINGTON FREEWAY	BLOOMINGTON	Condo/Apt/Res/Trlr Ct	Under Ground	1
19523	APARTMENT COMPLEX 8200 STANLEY RD	BLOOMINGTON	Condo/Apt/Res/Trlr Ct	Under Ground	1
19690	GRAND ENGINEERING 9054 GRAND AVE S	BLOOMINGTON	Autocare/Autoparts	Under Ground	2
19694	HOLIDAY STATION #65 8920 PENN AVE S	BLOOMINGTON	Service Station/Bulk	Under Ground	4
19823	TOM THUMB #116 8946 LYNDALE AVENUE SOUTH	BLOOMINGTON	Service Station/Bulk	Under Ground	3
19865	APPLE EXCAVATION INC 521 HALSEY LANE	BLOOMINGTON	Construction	Under Ground	4
1987	GASPORT AMOCO #8557 7801 PORTLAND AVE S	BLOOMINGTON	Service Station/Bulk	Both	6
19955	EDDIE WEBSTER RESTAURANT 1500 E 79TH ST	BLOOMINGTON	Hotel/Motel/Restaurant	Under Ground	1
2040	CROWN E-Z STOP 801 W 98TH ST	BLOOMINGTON	Service Station/Bulk	Under Ground	6
20410	WOODLAND APARTMENTS 189 W OLD SHAKOPEE RD	BLOOMINGTON	Condo/Apt/Res/Trlr Ct	Under Ground	1
20511	MOTORWERKS BMW 1400 W 79TH ST	BLOOMINGTON	Vehicle/Trlr Dir/Car Rent	Both	2

Site ID	Facility Name/Address	City	Type	Tank Types	Total Tanks
20755	TURN LAKE MANOR 13311 53RD AVE N	BROOKLYN CENTER	Hosp/Med Ctr/Nurs/Chldrn	Under Ground	3
20910	ARBORS APARTMENTS 30-50 W 93RD ST	BLOOMINGTON	Condo/Apt/Res/Ttr/Ct	Under Ground	1
20911	MASADA MANOR APARTMENTS 9000 NICOLLET AVE	BLOOMINGTON	Condo/Apt/Res/Ttr/Ct	Under Ground	1
20937	CRICKET PHOTO - OXBORO 9840 LYNDALE AVE S	BLOOMINGTON	Retail Store	Under Ground	3
2097	HENNEPIN COUNTY TRUCK SHOP 120 W 81ST ST	BLOOMINGTON	County Government	Both	7
21031	COMO AUTO REPAIR SERVICE LLC 9480 LYNDALE AVE S	BLOOMINGTON	Autocare/Autoparts	Both	2
21154	HOLIDAY COMPANIES HWY 10 & FOLEY BLVD	COON RAPIDS	Service Station/Bulk	Under Ground	0
2147	HOLIDAY STORE #73 8401 LYNDALE AVE S	BLOOMINGTON	Service Station/Bulk	Under Ground	4
2158	HOLIDAY PLUS #485 8341 LYNDALE AVE S	BLOOMINGTON	Service Station/Bulk	Under Ground	1
2267	BLOOMINGTON SCHOOL BUS GARAGE 8801 LYNDALE AVE S	BLOOMINGTON	Schools/University/Votech	Both	10
2483	ZIEGLER INC 901 W 94TH ST	BLOOMINGTON	Industry/Manufacturing	Under Ground	11
2527	REACH EQUIPMENT 9150 PILLSBURY AVE S	BLOOMINGTON	Industry/Manufacturing	Under Ground	8
2538	BLOOMINGTON 66 SERVICE 1700 E OLD SHAKOPEE RD	BLOOMINGTON	Service Station/Bulk	Under Ground	8
2552	HITCHCOCK INDUSTRIES INC 8701 HARRIET AVE S	BLOOMINGTON	Industry/Manufacturing	Under Ground	2
2573	ALEXANDER MOVING & STORAGE 335 E 78TH ST	BLOOMINGTON	Retail Store	Under Ground	4

Site ID	Facility Name/Address	City	Type	Tank Types	Total Tanks
2608	RAPID OIL CHANGE 8600 LYNDAL AVE S	BLOOMINGTON	Autocare/Autoparts	Under Ground	5
2612	COMMUNITY STATE BANK 9633 LYNDAL AVE S	BLOOMINGTON	Bank/Financial/Broker/Insure	Under Ground	1
2635	TOTAL PETROLEUM #2670 9000 PENN AVE S	BLOOMINGTON	Service Station/Bulk	Under Ground	6
2691	A TO Z RENTAL 7840 LYNDAL AVE S	BLOOMINGTON	Retail Store	Under Ground	2
2693	HANCO CORP 1101 W 79TH	BLOOMINGTON	Utility	Under Ground	1
2694	KENS 66 SERVICE 8945 LYNDAL AVE S	BLOOMINGTON	Service Station/Bulk	Under Ground	4
2707	AIRPORT INN 7800 34TH AVE S	BLOOMINGTON	Hotel/Motel/Restaurant	Under Ground	1
2771	HAYDEN MURPHY EQUIPMENT CO 9301 E BLOOMINGTON FRWY	BLOOMINGTON	Industry/Manufacturing	Both	5
2826	US WEST 400 W 98TH ST	BLOOMINGTON	Utility	Both	3
2836	MINNEAPOLIS COIN CENTER 13027 2701 E 80TH ST	MINNEAPOLIS	Utility	Under Ground	1
2854	IMPERIAL DEVELOPERS INC 9001 GRAND AVE S	BLOOMINGTON	Construction	Under Ground	5
2863	AUTO TECH TUNE AND REPAIR 7900 NICOLLET	BLOOMINGTON	Autocare/Autoparts	Both	8
2870	CLARK SERVICE STATION #536 9742 S LYNDAL AVE	BLOOMINGTON	Service Station/Bulk	Under Ground	3
2872	STEARNS THOMPSON OIL CO 8011 GRAND AVE	BLOOMINGTON	Industry/Manufacturing	Under Ground	3
2884	U-HAUL CENTER 8845 LYNDAL AVE S	BLOOMINGTON	Retail Store	Under Ground	3

Site ID	Facility Name/Address	City	Type	Tank Types	Total Tanks
2887	TORO CO (THE) 8111 LYNDAL AVE S	BLOOMINGTON	Industry/Manufacturing	Both	8
2926	AMOCO SS #5930 9140 CEDAR AVE S	BLOOMINGTON	Service Station/Bulk	Under Ground	4
2941	AMOCO SS #8582 7800 24TH AVE S	BLOOMINGTON	Service Station/Bulk	Under Ground	8
2949	AMOCO SS #9527 4 W 98TH ST	BLOOMINGTON	Service Station/Bulk	Under Ground	5
2953	COLONIAL AMOCO SS #5914 9001 LYNDAL AVE S	BLOOMINGTON	Service Station/Bulk	Under Ground	8
2960	HOT MARKET 9445 LYNDAL AVE S & 94TH	BLOOMINGTON	Service Station/Bulk	Under Ground	7
3003	MADSEN SERVICE INC 610 W 95TH ST	BLOOMINGTON	Industry/Manufacturing	Under Ground	3
3006	GROUP HEALTH INC 8600 NICOLLET AVE S	BLOOMINGTON	Hosp/Med Ctr/Nurs/Chldrn	Under Ground	1
3011	COMPUTING DEVICES INTERNATIONAL 3101 E 80TH ST	MINNEAPOLIS	Industry/Manufacturing	Both	11
3045	FREEWAY FORD INC 9700 LYNDAL AVE S	BLOOMINGTON	Vehicle/Trlr Dir/Car Rent	Both	8
3107	SHERATON AIRPORT INN 2525 E 78TH ST	BLOOMINGTON	Hotel/Motel/Restaurant	Under Ground	1
3112	LEROYS GREAT BEAR TIRE & AUTO 9000 LYNDAL S	BLOOMINGTON	Service Station/Bulk	Under Ground	9
3113	KELLEY FUELS INC 7930 PLEASANT AVE S	BLOOMINGTON	Industry/Manufacturing	Under Ground	2
3114	KELLEY FUELS INC 300 W 80TH ST	BLOOMINGTON	Industry/Manufacturing	Under Ground	11
3123	BUDGET RENT A CAR 1217 S CLOVER DR	BLOOMINGTON	Vehicle/Trlr Dir/Car Rent	Both	3

Site ID	Facility Name/Address	City	Type	Tank Types	Total Tanks
3129	CORP AUTO MAINTENANCE 921 W 80TH ST	BLOOMINGTON	Waste Oil Storage Or Recycle	Both	5
3161	UNION 76 SELF SERVE 701 W OLD SHAKOPEE	BLOOMINGTON	Service Station/Bulk	Under Ground	2
3195	FAURER SERVICE CENTER 501 W 79TH ST	BLOOMINGTON	Industry/Manufacturing	Under Ground	1
50614	KELLEY FUELS INC VARIOUS PORTABLE TANKS	BLOOMINGTON	Service Station/Bulk	Above Ground	19
51008	HONEYWELL-SSDC 10701 LYNDAL AVE S	BLOOMINGTON	Industry/Manufacturing	Above Ground	1
51443	ZIEGLER INC 901 W 94TH ST	BLOOMINGTON	Trucking/Truck Repair	Above Ground	11
51486	HITCHCOCK INDUSTRIES INC 8701 HARRIET AVE S	BLOOMINGTON	Industry/Manufacturing	Above Ground	3
52341	INFINITI OF BLOOMINGTON 8030 HUMBOLDT AVENUE SOUTH	BLOOMINGTON	Vehicle/Tlr Dir/Car Rent	Both	4
52656	LYNDAL MOVING CENTER 8845 LYNDAL AVE S	BLOOMINGTON	Transportation	Above Ground	1
52673	MOTEC INDUSTRIES INC 9200 LYNDAL AVE S	BLOOMINGTON	Industry/Manufacturing	Above Ground	1
52711	P T INC 79TH & NICOLLET	BLOOMINGTON	Other	Above Ground	1
52805	ANDY & GEORGES AUTO 521 W 90TH ST	BLOOMINGTON	Service Station/Bulk	Both	4
52916	SUNBURST CHEMICALS 220 W 86TH ST	BLOOMINGTON	Industry/Manufacturing	Above Ground	3
54420	VALVOLINE RAPID OIL CHANGE 8602 LYNDAL AVE S	BLOOMINGTON	Autocare/Autoparts	Above Ground	3
54487	PRECISION TUNE AUTO CARE 5 W 98TH ST	BLOOMINGTON	Service Station/Bulk	Both	3

Site ID	Facility Name/Address	City	Type	Tank Types	Total Tanks
55153	LOVEGREEN INDUSTRIAL SERVICES, INC 8452 PILLSBURY AVE S MINNEAPOLIS	MINNEAPOLIS	Industry/Manufacturing	Above Ground	1
55188	PILLSBURY AUTOMOTIVE 8311 PILLSBURY AVE BLOOMINGTON	BLOOMINGTON	Autocare/Autoparts	Above Ground	1
55232	HYDRAULIC SPECIALTY 950 94TH AVE BLOOMINGTON	BLOOMINGTON	Autocare/Autoparts	Above Ground	2
55268	BLOOMINGTON FIRE DEPARTMENT 10 W 95TH ST BLOOMINGTON	BLOOMINGTON	City Government	Above Ground	1
55337	SPRUCE COMPANY 9311 BRYANT AVE S BLOOMINGTON	BLOOMINGTON	Retail Store	Above Ground	1
55418	SEAGATE TECHNOLOGY 10701 LYNDALE AVE S BLOOMINGTON	BLOOMINGTON	Industry/Manufacturing	Above Ground	1
55496	MIDAS 9211 LYNDALE AVENUE S BLOOMINGTON	BLOOMINGTON	Autocare/Autoparts	Above Ground	1
55504	CUSTOM ENGINE CENTER 848 WEST 79 ST BLOOMINGTON	BLOOMINGTON	Autocare/Autoparts	Above Ground	1
55637	BLOOMINGTON TIRE AND AUTO 9331 E BLOOMINGTON FRWY BLOOMINGTON	BLOOMINGTON	Autocare/Autoparts	Above Ground	4
55773	AT&T RADIO TOWER - BLOOMINGTON 510 HALSEY LANE BLOOMINGTON	BLOOMINGTON	Utility	Above Ground	1





Minnesota Pollution Control Agency  
TALES Report

23 March, 2000

Site ID	Facility Name/Address	City	Type	Tank Types	Total Tanks
11888	PARK GLEN APARTMENTS 4501 PARK GLEN RD	ST. LOUIS PARK	Condo/Apt/Res/Trlr Ct	Under Ground	1
11889	PARK GLEN APARTMENTS 4401 PARK GLEN RD	ST. LOUIS PARK	Condo/Apt/Res/Trlr Ct	Under Ground	1
119670	WEIS OFFICE BUILDING 7601 LYNDALE AVE S	Richfield	Mail/Office Bldg/Park Lot	Under Ground	1
11977	RICHFIELD HUB SHOPPING CENTER 68 W 66TH ST	RICHFIELD	Mail/Office Bldg/Park Lot	Under Ground	4
13045	AIR CARE-GO 6300 CEDAR AVE S	MINNEAPOLIS	Service Station/Bulk	Under Ground	1
13059	CONOCO 7700 LYNDALE AVE S	RICHFIELD	Service Station/Bulk	Under Ground	8
13134	AMERICAR RENTAL SYSTEM 1400 E 78TH ST	RICHFIELD	Vehicle/Trlr Dir/Car Rent	Under Ground	5
13332	ACADEMY OF HOLY ANGELS 6600 NICOLLET AVE S	MINNEAPOLIS	Church/Elementary/Soc Service	Under Ground	1
13526	BEST/LEEWARDS BLDG 7701 NICOLLET AVE S	RICHFIELD	Mail/Office Bldg/Park Lot	Under Ground	1
13536	BEST/LEEWARDS BUILDING 7701 NICOLLET AVE S	RICHFIELD	Service Station/Bulk	Under Ground	1
13618	SAINT PETERS CHURCH & SCHOOL 6730 NICOLLET AVE	RICHFIELD	Church/Elementary/Soc Service	Under Ground	2
13629	HANSENS AUTO SPA 6420 PENN AVE S	MINNEAPOLIS	Autocare/Autoparts	Under Ground	4
13870	CHURCH OF SAINT RICHARD 7540 PENN AVE S	RICHFIELD	Church/Elementary/Soc Service	Under Ground	1
13934	WOODLAKE LUTHERAN CHURCH 7525 OLIVER AVE S	RICHFIELD	Church/Elementary/Soc Service	Under Ground	2
14007	RICHFIELD SHOPPES 6519 NICOLLET AVE	RICHFIELD	Mail/Office Bldg/Park Lot	Under Ground	5

Site ID	Facility Name/Address	City	Type	Tank Types	Total Tanks
14251	CENTURY COURT SOUTH 7501 LYNDAL AVE S	RICHFIELD	Condo/Apt/Res/Ttr/Ct	Under Ground	1
14252	CENTURY COURT SOUTH 7439 LYNDAL AVE S	RICHFIELD	Condo/Apt/Res/Ttr/Ct	Under Ground	1
14254	CENTURY COURT SOUTH 7435 LYNDAL AVE S	RICHFIELD	Condo/Apt/Res/Ttr/Ct	Under Ground	1
14263	CENTURY COURT SOUTH 7431 LYNDAL AVE S	RICHFIELD	Condo/Apt/Res/Ttr/Ct	Under Ground	1
14529	CENTURY COURT SOUTH 7515 LYNDAL AVE S	RICHFIELD	Condo/Apt/Res/Ttr/Ct	Under Ground	1
14530	CENTURY COURT SOUTH 7521 LYNDAL AVE S	RICHFIELD	Condo/Apt/Res/Ttr/Ct	Under Ground	1
14531	CENTURY COURT WEST 7600 PENN AVE S	RICHFIELD	Condo/Apt/Res/Ttr/Ct	Under Ground	1
14532	CENTURY COURT WEST 7610 PENN AVE S	RICHFIELD	Condo/Apt/Res/Ttr/Ct	Under Ground	1
14533	CENTURY COURT WEST 7620 PENN AVE S	RICHFIELD	Condo/Apt/Res/Ttr/Ct	Under Ground	1
14539	CENTURY COURT 63RD 6335 LYNDAL AVE S	RICHFIELD	Condo/Apt/Res/Ttr/Ct	Under Ground	1
14540	CENTURY COURT 63RD 6325 LYNDAL AVE S	RICHFIELD	Condo/Apt/Res/Ttr/Ct	Under Ground	1
14541	CENTURY COURT 63RD 6315 LYNDAL AVE S	RICHFIELD	Condo/Apt/Res/Ttr/Ct	Under Ground	1
14542	CENTURY COURT 63RD 6301 LYNDAL AVE S	RICHFIELD	Condo/Apt/Res/Ttr/Ct	Under Ground	1
14543	CENTURY COURT WEST 7700 PENN AVE S	RICHFIELD	Condo/Apt/Res/Ttr/Ct	Under Ground	1
14544	CENTURY COURT WEST 7710 PENN AVE S	RICHFIELD	Condo/Apt/Res/Ttr/Ct	Under Ground	1

Site ID	Facility Name/Address	City	Type	Tank Types	Total Tanks
14545	CENTURY COURT WEST 7720 PENN AVE S	RICHFIELD	Condo/Apt/Res/Trlr Ct	Under Ground	1
14548	CENTURY COURT SOUTH 7509 LYNDAL AVE S	RICHFIELD	Condo/Apt/Res/Trlr Ct	Under Ground	1
14549	CENTURY COURT SOUTH 7505 LYNDAL AVE S	RICHFIELD	Condo/Apt/Res/Trlr Ct	Under Ground	1
14550	CENTURY COURT SOUTH 7445 LYNDAL AVE S	RICHFIELD	Condo/Apt/Res/Trlr Ct	Under Ground	1
1476	SINCLAIR RETAIL 6600 PORTLAND AVE S	RICHFIELD	Service Station/Bulk	Under Ground	5
1480	PORTLAND SINCLAIR 7733 PORTLAND AVE S	RICHFIELD	Service Station/Bulk	Both	11
1490	TOTAL PETROLEUM 7645 LYNDAL AVE S	RICHFIELD	Service Station/Bulk	Under Ground	3
1491	TOTAL (FORMERLY VICKERS #2413) 5971 NICOLLET AVE S	MINNEAPOLIS	Service Station/Bulk	Under Ground	6
14923	LYNDAL HARDWARE 6616 LYNDAL AVE S	RICHFIELD	Retail Store	Both	2
1497	GOODYEAR ASC 3013 W 66TH	MINNEAPOLIS	Service Station/Bulk	Under Ground	1
15057	FORMERLY JERRY'S STANDARD 6600 LYNDAL AVE	RICHFIELD	Service Station/Bulk	Under Ground	6
1514	SUPERAMERICA #4191 (WEST ZONE A43) 7500 LYNDAL AVE S	RICHFIELD	Service Station/Bulk	Under Ground	8
1518	SUPERAMERICA #4188 7720 NICOLLET	RICHFIELD	Service Station/Bulk	Under Ground	4
1526	SUPERAMERICA #4186 2913 W 66TH ST	RICHFIELD	Service Station/Bulk	Under Ground	4
15363	RICH ACRES GOLF COURSE 2201 E 66TH ST	RICHFIELD	City Government	Under Ground	4

Site ID	Facility Name/Address	City	Type	Tank Types	Total Tanks
15441	HERITAGE SQUARE EAST APTS 1001 E 77TH ST	RICHFIELD	Condo/Apt/Res/Trrl Ct	Under Ground	2
15442	HAMPTON PLACE APARTMENTS 735 E 78TH ST	RICHFIELD	Condo/Apt/Res/Trrl Ct	Under Ground	4
1552	K MART #7189 6501 LYNDALE AVE S	RICHFIELD	Autocare/Autoparts	Under Ground	1
1553	KENNYNS MARKETS 6700 PENN AVE S	RICHFIELD	Industry/Manufacturing	Under Ground	2
1589	52-9280-216 (FORMER UNION OIL SS) 7301 PENN AVE S	RICHFIELD	Service Station/Bulk	Under Ground	6
1603	LAMPERT BUILDING CENTER 300 W 78TH ST	RICHFIELD	Retail Store	Under Ground	2
16154	AMERICAN LEGION POST 435 6501 PORTLAND AVE	RICHFIELD	Church/Elementary/Soc Service	Under Ground	1
1620	RICHFIELD MITSUBISHI 920 W 78TH ST	RICHFIELD	Vehicle/Trrl Dir/Car Rent	Under Ground	4
1622	FOOD-N-FUEL #5204 6300 LYNDALE AVE	RICHFIELD	Service Station/Bulk	Under Ground	2
16246	LAKELAND VET SUPPLY 14101 W 62ND ST	EDEN PRAIRIE	Hosp/Med Ctr/Nurs/Chldrn	Under Ground	1
16334	HOUSE OF PRAYER LUTHERAN CHURCH 7625 CHICGO AVE S	RICHFIELD	Church/Elementary/Soc Service	Under Ground	1
1636	EVANGELICAL FREE CHURCH OF AMERICA 1515 E 66TH ST	RICHFIELD	Church/Elementary/Soc Service	Under Ground	1
1647	SUPERAMERICA #4015 826 W 66TH ST	RICHFIELD	Service Station/Bulk	Under Ground	9
1657	FINASERVE #604-1472-609 817 E 66TH ST	RICHFIELD	Service Station/Bulk	Under Ground	4
17263	VACANT GAS STATION 6445 PENN AVE S	RICHFIELD	Service Station/Bulk	Under Ground	3

Site ID	Facility Name/Address	City	Type	Tank Types	Total Tanks
1747	JET #23316 7700 LYNDAL AVE	MINNEAPOLIS	Service Station/Bulk	Under Ground	8
1751	K B MOBIL MART 6744 PENN AVE S	RICHFIELD	Service Station/Bulk	Under Ground	5
17824	ONE CORPORATE PLAZA 7400 METRO BLVD	EDINA	Mail/Office Bldg/Park Lot	Under Ground	2
18063	BARBARA RUSSEL PROPERTY 7721 PILLSBURY AVE S	RICHFIELD	Condo/Apt/Res/Trr/Ct	Under Ground	2
18261	RICHFIELD PLUMBING 805 77 1/2 ST	RICHFIELD	Retail Store	Under Ground	1
18302	VICTORIA MANOR 500 E 66TH ST	RICHFIELD	Condo/Apt/Res/Trr/Ct	Under Ground	1
18716	HOPE PRESBYTERIAN CHURCH 7132 PORTLAND AVE S	RICHFIELD	Church/Elementary/Soc Service	Under Ground	2
1885	RICHFIELD HEALTH CENTER 7727 PORTLAND AVE	RICHFIELD	Hosp/Med Ctr/Nurs/Chldrn	Under Ground	2
19173	GOLD EAGLE LAUNDRY 1537 66TH SE	RICHFIELD	Retail Store	Under Ground	1
1918	HANSENS AUTO SPA 6420 PENN AVE S	RICHFIELD	Service Station/Bulk	Under Ground	4
19303	FORMERLY NAPA AUTO PART STORE 718 77 1/2 ST	RICHFIELD	Autocare/Autoparts	Under Ground	1
1946	WOODLAKE CLEANING CENTER 6440 LYNDAL AVE S	RICHFIELD	Retail Store	Above Ground	2
19477	MORROW AUTO BODY SPECIALITY 6445 CEDAR AVE S	RICHFIELD	Autocare/Autoparts	Under Ground	1
20045	TRANSMISSION SHOP INC 6958 CEDAR AVE	RICHFIELD	Autocare/Autoparts	Under Ground	1
2009	WALSER IMPORTS 2000 W 78TH ST	RICHFIELD	Vehicle/Trr Dir/Car Rent	Both	8

Site ID	Facility Name/Address	City	Type	Tank Types	Total Tanks
20801	OLD OAK FURNITURE 1916 E 66TH ST	RICHFIELD	Retail Store	Under Ground	1
21186	MNDOT-Cedar Avenue Truck Station 1900 66TH ST	RICHFIELD	State Government	Both	7
21308	RICHFIELD MARATHON 66TH & 13TH AVE S	RICHFIELD	Service Station/Bulk	Under Ground	0
21317	RICHFIELD STATE AGENCY 6700 LYNDALE AVE SO	RICHFIELD	City Government	Under Ground	2
2179	WALLY MCCARTHY'S OLDSMOBILE INC 1900 W 78TH ST	RICHFIELD	Vehicle/Trlr Dir/Car Rent	Under Ground	6
2210	FOUNTAINHEAD 7611 KNOX AVE S	RICHFIELD	Condo/Apt/Res/Trlr Ct	Under Ground	6
2265	STERLING CARTAGE 3100 E 72ND ST	MINNEAPOLIS	Autocare/Autoparts	Under Ground	1
2296	TAYSTEE BREAD DEPOT METZ BAKING 6328 PENN AVE S	RICHFIELD	Autocare/Autoparts	Under Ground	1
2379	AMERICAN INTERNATIONAL RENT A CAR 1400 E 78TH	MINNEAPOLIS	Vehicle/Trlr Dir/Car Rent	Under Ground	6
2421	EDDIE'S CAR WASH 2816 W 66TH ST	RICHFIELD	Autocare/Autoparts	Under Ground	7
2427	SOUTH TOWN SERVICE (#9280-156) 7744 PENN AVE S	RICHFIELD	Service Station/Bulk	Under Ground	10
2448	SUBURBAN YELLOW CAB 6405 CEDAR AVE S	RICHFIELD	Transportation	Under Ground	2
2493	SHERIDAN HILLS ELEMENTARY SCHOOL 6400 SHERIDAN AVE	RICHFIELD	Schools/University/Votech	Under Ground	2
2494	RICHFIELD JUNIOR HIGH SCHOOL 7461 OLIVER AVE S	RICHFIELD	Schools/University/Votech	Under Ground	3
2495	CENTRAL ELEMENTARY SCHOOL 7145 HARRIET AVE S	RICHFIELD	Schools/University/Votech	Under Ground	3

Site ID	Facility Name/Address	City	Type	Tank Types	Total Tanks
2496	ELLIOT ELEMENTARY SCHOOL 7001 ELLIOT AVE S	RICHFIELD	Schools/University/Votech	Under Ground	2
2498	CENTENNIAL ELEMENTARY SCHOOL 7315 BLOOMINGTON AVE S	RICHFIELD	Schools/University/Votech	Under Ground	3
2499	RICHFIELD SENIOR HIGH SCHOOL 7001 HARRIET AVE S	RICHFIELD	Schools/University/Votech	Under Ground	2
2500	LINCOLN HILLS ELEMENTARY SCHOOL 7440 PENN AVE S	RICHFIELD	Schools/University/Votech	Under Ground	3
2501	RICHFIELD SCHOOL BUS GARAGE 300 W 72ND ST	RICHFIELD	Schools/University/Votech	Under Ground	3
2561	RICHFIELD ICE ARENA 636 E 66TH ST	RICHFIELD	City Government	Under Ground	1
2570	CITY OF RICHFIELD CENTRAL GARAGE 7700 PILLSBURY AVE S	RICHFIELD	City Government	Under Ground	4
2779	VIKING PAINTS INC 100 W 78TH ST	RICHFIELD	Industry/Manufacturing	Under Ground	4
2801	MAGNUSON SOD CO INC 6500 CEDAR AVE	RICHFIELD	Industry/Manufacturing	Under Ground	6
2805	FARMERS HOME MUTUAL INSURANCE CO 1550 E 78TH ST	RICHFIELD	Bank/Financial/Broker/Insure	Under Ground	2
2837	CROSSTOWN SERVICE Center/ US West 6244 CEDAR AVE S	RICHFIELD	Utility	Under Ground	3
2886	EDINA CARE CENTER 6200 XERXES AVE S	EDINA	Hosp/Med Ctr/Nurs/Chldrn	Under Ground	1
2899	AMOCO SS #2086 6545 PORTLAND AVE S	RICHFIELD	Service Station/Bulk	Under Ground	9
2920	AMOCO SS #5358 7544 LYNDAL AVE S	RICHFIELD	Service Station/Bulk	Under Ground	9
2944	AMOCO SS #8707 1820 E 66TH ST	RICHFIELD	Service Station/Bulk	Under Ground	10



Site ID	Facility Name/Address	City	Type	Tank Types	Total Tanks
2948	AMOCO SS #8836 6601 PENN AVE S	RICHFIELD	Service Station/Bulk	Under Ground	4
3004	WALSER BUICK ISUZU 7745 PENN AVE S	RICHFIELD	Vehicle/Trip Dir/Car Rent	Under Ground	4
3168	CITGO T&T AUTOMOTIVE 601 E 66TH ST	RICHFIELD	Service Station/Bulk	Under Ground	5
3176	ELSEN BROTHERS INC 7730 PORTLAND AVE S	RICHFIELD	Service Station/Bulk	Both	10
3188	MARKET PLAZA 700 W 66TH ST	RICHFIELD	Mail/Office Bldg/Park Lot	Under Ground	1
3194	FAIRWAY OUTDOOR ADVERTISING CO 1700 W 78TH ST	RICHFIELD	Mail/Office Bldg/Park Lot	Under Ground	7
4121	PARKING LOT 2016 W 78 ST	RICHFIELD	Mail/Office Bldg/Park Lot	Under Ground	3
52654	LYNDALE HARDWARE & TIRE 6544 PORTLAND AVE S	RICHFIELD	Retail Store	Both	3
52721	RICHFIELD BLOOMINGTON HONDA 400 W 78TH ST	RICHFIELD	Vehicle/Trip Dir/Car Rent	Both	4
55289	TIRES PLUS 500 W 78TH ST	RICHFIELD	Autocare/Autoparts	Above Ground	4
55486	TIRES PLUS SOUTHDAL 3020 WEST 66TH ST	RICHFIELD	Autocare/Autoparts	Above Ground	3
55534	AUTO MACHINE AND SUPPLY CO 6501 PENN AVE S	RICHFIELD	Autocare/Autoparts	Above Ground	1
55656	RICHFIELD TRANSMISSION CENTER 7444 LYNDAL AVE S	RICHFIELD	Autocare/Autoparts	Above Ground	1
55822	GREEN BROTHERS INC 7744 PENN	RICHFIELD	Autocare/Autoparts	Above Ground	1



**Minnesota Pollution Control Agency  
TALES Report**

23 March, 2000

Site ID	Facility Name/Address	City	Type	Tank Types	Total Tanks
11135	MOBIL OIL TAYLORS SERVICE CENTER 3816 W OLD SHAKOPEE RD	BLOOMINGTON	Service Station/Bulk	Under Ground	9
11139	GOODYEAR TIRE CENTER 1667 10608 FRANCE AVE S	BLOOMINGTON	Service Station/Bulk	Under Ground	1
11309	UNOCAL (CLOSED) 7900 PENN AVE S	BLOOMINGTON	Service Station/Bulk	Under Ground	2
11518	SUPERAMERICA #4310 9250 BLOOMINGTON FERRY RD	BLOOMINGTON	Service Station/Bulk	Under Ground	5
11648	BLOOMINGTON ACURA 7801 LYNDAL AVE S	BLOOMINGTON	Vehicle/Trlr Dlr/Car Rent	Under Ground	3
12105	SATURN OF BLOOMINGTON 1701 W 80TH ST	BLOOMINGTON	Vehicle/Trlr Dlr/Car Rent	Both	4
12265	SOUTHTOWN SPUR 7999 PENN AVE S	BLOOMINGTON	Service Station/Bulk	Under Ground	5
12754	ART CENTER 10206 PENN AVE	BLOOMINGTON	City Government	Under Ground	1
12755	MUSEUM 10200 PENN AVE	BLOOMINGTON	City Government	Under Ground	1
12756	CITY OF BLOOMINGTON 9930 LOGAN	BLOOMINGTON	City Government	Under Ground	5
12758	COMMUNITY CENTER - CREEKSIDE 9801 PENN AVE S	BLOOMINGTON	City Government	Under Ground	1
12759	CITY OF BLOOMINGTON - GARAGE 9750 JAMES AVE S	BLOOMINGTON	City Government	Under Ground	4
12760	DWAN GOLF COURSE 301 W 110TH	BLOOMINGTON	City Government	Under Ground	4
12963	THOMPSON HARDWOOD LUMBER 9925 LOGAN AVE S	BLOOMINGTON	Retail Store	Under Ground	2
13360	MEGA MALL TEXACO 8948 OLD CEDAR AVE	BLOOMINGTON	Service Station/Bulk	Under Ground	3

Site ID	Facility Name/Address	City	Type	Tank Types	Total Tanks
13431	SAINT EDWARDS CHURCH 9401 NESBITT AVE S	BLOOMINGTON	Church/Elementary/Soc Service	Under Ground	1
13502	HENNEPIN COUNTY PROPERTY 1400 W 96TH ST	BLOOMINGTON	County Government	Both	6
13622	TOWN & COUNTRY SHOPPING CENTER 7866 PORTLAND AVE	BLOOMINGTON	Mail/Office Bldg/Park Lot	Under Ground	4
14072	RACQUET & SWIM CLUB 1001 W 98TH ST	BLOOMINGTON	Entertain/Radio/News	Under Ground	2
14177	NW COLLEGE OF CHIROPRACTIC 2501 W 84TH ST	BLOOMINGTON	Schools/University/Votech	Under Ground	2
14329	NORTHLAND PLAZA 3800 W 80TH ST	BLOOMINGTON	Mail/Office Bldg/Park Lot	Under Ground	2
14677	MOHAWK RECORD STORAGE 9450 BLOOMINGTON FREEWAY	BLOOMINGTON	Mail/Office Bldg/Park Lot	Under Ground	2
14683	AMOCO OIL #SS5286 8950 PENN AVE S	BLOOMINGTON	Service Station/Bulk	Under Ground	3
14935	TAMARACK MATERIALS INC 1900 W 94TH ST	BLOOMINGTON	Industry/Manufacturing	Under Ground	1
15022	SUPERAMERICA STORE #4445 10865 UNIVERSITY AVE NE	BLAINE	Service Station/Bulk	Under Ground	4
1519	SUPERAMERICA #4180 1280 W 98TH ST	BLOOMINGTON	Service Station/Bulk	Under Ground	7
15429	SOUTHTOWN FREEWAY TOYOTA 1750 W 80TH ST	BLOOMINGTON	Vehicle/Tir Dir/Car Rent	Under Ground	2
15550	SOUTHTOWN CINEMA 7801 SOUTHTOWN CENTER	BLOOMINGTON	Entertain/Radio/News	Under Ground	1
15599	DEBOUGH MANUFACTURING 9300 JAMES AVE S	BLOOMINGTON	Industry/Manufacturing	Under Ground	1
1611	SOUTHTOWN MONTGOMERY WARD 7831 SOUTHTOWN CENTER	BLOOMINGTON	Autocare/Autoparts	Under Ground	8

Site ID	Facility Name/Address	City	Type	Tank Types	Total Tanks
1624	RIVERSIDE GARAGE 185 E 102ND ST	BLOOMINGTON	Transportation	Under Ground	1
1626	GOODYEAR ASC 2115 W 78TH	BLOOMINGTON	Service Station/Bulk	Under Ground	1
17095	CLARENCE PLONTY 9459 LYNDAL AVE S	BLOOMINGTON	Condo/Apt/Res/Ttr/Ct	Under Ground	1
1724	WESTWOOD ELEMENTARY SCHOOL 3701 W 108TH ST	BLOOMINGTON	Schools/University/Votech	Under Ground	2
17248	PARK-N-GO 34TH 80TH ST	BLOOMINGTON	Service Station/Bulk	Under Ground	1
17306	THE COMMERCE BUILDING 8200 HUMBOLDT AVE S	BLOOMINGTON	Mail/Office Bldg/Park Lot	Under Ground	1
1731	HILLCREST CENTER 9301 THOMAS RD	BLOOMINGTON	Schools/University/Votech	Under Ground	2
17832	SANT STEPHANS LUTHERAN CHURCH 8400 FRANCE AVE S	BLOOMINGTON	Church/Elementary/Soc Service	Under Ground	1
18236	PARKVIEW APARTMENTS 1955 W OLD SHAKOPEE RD	BLOOMINGTON	Condo/Apt/Res/Ttr/Ct	Under Ground	1
18673	STROUT PLASTICS 9611 JAMES AVE S	BLOOMINGTON	Industry/Manufacturing	Under Ground	1
1902	RICHARD NATURE CENTER 8737 E BUSH LAKE RD	BLOOMINGTON	Entertain/Radio/Newsp	Under Ground	2
19062	BURNET PROPERTY 1501 W 80TH ST	BLOOMINGTON	Mail/Office Bldg/Park Lot	Under Ground	1
19315	EAST BUILDING 8053 E BLOOMINGTON FREEWAY	BLOOMINGTON	Mail/Office Bldg/Park Lot	Under Ground	1
19347	TOM CASTLE 8201 1ST AVE S	BLOOMINGTON	Condo/Apt/Res/Ttr/Ct	Under Ground	1
19878	SIMONSON REALITY 301-303 W 78TH ST	BLOOMINGTON	Industry/Manufacturing	Under Ground	1

Site ID	Facility Name/Address	City	Type	Tank Types	Total Tanks
1988	AMOCO SS #5279 3901 W OLD SHAKOPEE	BLOOMINGTON	Service Station/Bulk	Under Ground	4
1993	AMOCO SS #5286 8944 PENN AVE S	BLOOMINGTON	Service Station/Bulk	Under Ground	10
20027	DOLCO TOOL 8700 PILLSBURY	BLOOMINGTON	Industry/Manufacturing	Under Ground	2
2006	D/B/A WAVE EXPRESS SOUTH HENN 2151 W 80TH ST	BLOOMINGTON	Autocare/Autoparts	Under Ground	4
2016	CHIEFS SERVICE INC 1300 W 98TH ST	BLOOMINGTON	Service Station/Bulk	Under Ground	5
20181	SEPTRAN 2000 W 96TH ST	BLOOMINGTON	Transportation	Under Ground	3
20488	SOUTHTOWN OFFICE PARK 8120 PENN AVE S	BLOOMINGTON	Mail/Office Bldg/Park Lot	Under Ground	2
2102	DONALDSON CO INC 1400 W 94TH ST	BLOOMINGTON	Retail Store	Under Ground	19
2207	PENNBROOKE APARTMENTS 2400 W 102ND ST	BLOOMINGTON	Condo/Apt/Res/Trlr Ct	Under Ground	2
2287	NORTHWESTERN FINANCIAL CENTER 7900 XERXES AVE S	BLOOMINGTON	Bank/Financial/Broker/Insure	Under Ground	2
2300	QUALITY LINCOLN MERCURY INC 1001 CLOVER DR	BLOOMINGTON	Vehicle/Trlr Dir/Car Rent	Both	9
2308	AMERICAN APPRAISAL 4444 W 78TH ST	BLOOMINGTON	Industry/Manufacturing	Under Ground	1
2410	FLAME METALS PROCESSING INCORPORATED 1900 W 98TH ST	BLOOMINGTON	Industry/Manufacturing	Both	5
2524	JOHN DEERE CO 2001 W 94TH ST	BLOOMINGTON	Industry/Manufacturing	Under Ground	4
2568	FINASERVE #604-7500-609 10642 FRANCE AVE	BLOOMINGTON	Service Station/Bulk	Under Ground	4

Site ID	Facility Name/Address	City	Type	Tank Types	Total Tanks
2571	NORMANDALE COMMUNITY COLLEGE 9700 FRANCE AVE S	BLOOMINGTON	Schools/University/Votech	Under Ground	3
2597	KENNEDY TRANSMISSION 9740 HUMBOLDT AVE S	BLOOMINGTON	Autocare/Autoparts	Both	4
2601	SOUTHTOWN TIRE CENTER 7901 PENN AVE S	BLOOMINGTON	Service Station/Bulk	Under Ground	6
2655	CITY OF BLOOMINGTON 2215 W OLD SHAKOPEE RD	BLOOMINGTON	City Government	Under Ground	3
2660	CARLSON EQUIPMENT 1801 W 96TH ST	BLOOMINGTON	Autocare/Autoparts	Both	3
2671	RAPID OIL CHANGE 10630 FRANCE AVE S	BLOOMINGTON	Autocare/Autoparts	Under Ground	1
2720	METRO MITSUBISHI 8099 PENN AVE S	BLOOMINGTON	Vehicle/Trlr Dir/Car Rent	Both	4
2741	FRANCE AVE TRUCK STATION #90942/MNDOT 3900-3905 W 80TH ST	BLOOMINGTON	State Government	Both	8
2794	US WEST COMMUNICATIONS GARAGE 13035 9600 NEWTON AVE S	BLOOMINGTON	Utility	Under Ground	3
2874	FREEWAY DODGE 8011 PENN AVE S	BLOOMINGTON	Vehicle/Trlr Dir/Car Rent	Both	4
2990	BLOOMINGTON TIRE CENTER 9001 PENN AVE S	BLOOMINGTON	Service Station/Bulk	Under Ground	5
3060	GAS FOR LESS 2625 W OLD SHAKOPEE RD	BLOOMINGTON	Service Station/Bulk	Under Ground	5
3150	BLOOMINGTON COVENANT CHURCH 10150 XERXES AVE S	BLOOMINGTON	Church/Elementary/Soc Service	Under Ground	1
3160	SERVICE STATION #9280-237 10740 NORMANDALE RD	BLOOMINGTON	Service Station/Bulk	Under Ground	4
3172	BLOOMDALE CITGO 3835 OLD SHAKOPEE RD W	BLOOMINGTON	Service Station/Bulk	Under Ground	4

Site ID	Facility Name/Address	City	Type	Tank Types	Total Tanks
3232	HAROLD CHEVROLET INC 1601 SOUTHTOWN DR	BLOOMINGTON	Vehicle/T/rtr Dlr/Car Rent	Both	12
3247	FIRE STATION #1 600 W 95TH ST	BLOOMINGTON	City Government	Under Ground	2
3252	BLOOMINGTON CHRYSLER PLYMOUTH INC 8000 PENN AVE S	BLOOMINGTON	Vehicle/T/rtr Dlr/Car Rent	Both	7
4118	FRITO-LAY INC 1900 W 96TH ST	BLOOMINGTON	Transportation	Both	2
51722	PENN AUTO PLAZA 8099 PENN AVE S	BLOOMINGTON	Vehicle/T/rtr Dlr/Car Rent	Above Ground	5
52340	BLOOMINGTON RENTAL CENTER 9349 BRYANT AVE S	BLOOMINGTON	Vehicle/T/rtr Dlr/Car Rent	Above Ground	1
52352	CATCO 9800 S JAMES CIRCLE	BLOOMINGTON	Transportation	Above Ground	3
52750	TIRE & AUTO SERVICE INC 10608 FRANCE AVF S	BLOOMINGTON	Service Station/Bulk	Above Ground	1
52869	FLAME METALS BLOOMINGTON DIVISION 1900 W 98TH ST	MINNEAPOLIS	Industry/Manufacturing	Above Ground	1
53382	DONALDSON CO INC. 9200 BLOOMINGTON FREEWAY	BLOOMINGTON	Industry/Manufacturing	Above Ground	2
54425	VALVOLINE RAPID OIL CHANGE 10630 FRANCE AVE	BLOOMINGTON	Autocare/Autoparts	Above Ground	4
54455	AUTOMOTIVE WHOLESALERS INC 9345 PENN AVE S	BLOOMINGTON	Autocare/Autoparts	Above Ground	1
54646	JIFFY LUBE 7999 PENN AVENUE SOUTH	BLOOMINGTON	Autocare/Autoparts	Above Ground	5
54899	ZELLER MGT-NORWEST FINANCIAL CENTER 7900 XERXES AVE S	BLOOMINGTON	Bank/Financial/Broker/Insure	Above Ground	4
55187	SOUTH POINT OFFICE CENTER 1650 W 82ND ST	BLOOMINGTON	Mail/Office Bldg/Park Lot	Above Ground	1

Site ID	Facility Name/Address	City	Type	Tank Types	Total Tanks
55315	MONTGOMERY WARDS 7831 SOUTHTOWN CENTER	BLOOMINGTON	Mall/Office Bldg/Park Lot	Above Ground	1






**Minnesota Pollution Control Agency  
TALES Report**

23 March, 2000

Site ID	Facility Name/Address	City	Type	Tank Types	Total Tanks
11124	ANALYSTS INTERNATIONAL CORP 7615 METRO BLVD	MINNEAPOLIS	Industry/Manufacturing	Under Ground	1
11849	YORK CONDOMINIUM ASSN 7200 YORK AVE S	EDINA	Condo/Apt/Res/Trlr Ct	Under Ground	1
11850	YORK CONDO WEST ASSN 7220 YORK AVE S	EDINA	Condo/Apt/Res/Trlr Ct	Under Ground	1
12146	WAVE CAR WASH - THE 7711 NORMANDEALE BLVD	EDINA	Service Station/Bulk	Under Ground	4
12279	HEDBERG & SONS 3725 W 76TH ST	EDINA	Industry/Manufacturing	Under Ground	3
12577	FIRST BANK SOUTH 7001 FRANCE AVE S	EDINA	Bank/Financial/Broker/Insure	Under Ground	1
13057	WAUSAU INSURANCE BLDG 7450 FRANCE AVE S	EDINA	Mail/Office Bldg/Park Lot	Under Ground	1
13137	EDINA TOWERS APARTMENTS 6400 BARRIE RD	EDINA	Condo/Apt/Res/Trlr Ct	Under Ground	2
13648	WOODALE MONTESSORI ACADEMY 5601 W 70TH ST	EDINA	Church/Elementary/Soc Service	Under Ground	2
13734	YORK OF EDINA CONDO ASSN 6450 YORK AVE S	EDINA	Condo/Apt/Res/Trlr Ct	Under Ground	4
13787	POINT OF FRANCE 6566 FRANCE AVE S	EDINA	Condo/Apt/Res/Trlr Ct	Under Ground	2
14087	GALLERIA 3510 W 70TH	EDINA	Mail/Office Bldg/Park Lot	Under Ground	2
14231	YORKER CONDOMINIUMS 6400 YORK AVE S	EDINA	Condo/Apt/Res/Trlr Ct	Under Ground	1
1469	SINCLAIR RETAIL 3500 W 69TH ST	EDINA	Service Station/Bulk	Under Ground	4
1486	JESCO INC 7175 CAHILL RD	EDINA	Industry/Manufacturing	Under Ground	10

Site ID	Facility Name/Address	City	Type	Tank Types	Total Tanks
1511	XEROX CORP 7320 OHMS LN EDINA	EDINA	Industry/Manufacturing	Under Ground	1
15122	SELECT INN OF BLOOMINGTON 7801 NORMANDALE RD BLOOMINGTON	BLOOMINGTON	Hotel/Motel/Restaurant	Under Ground	1
15141	EDINA REALTY 4015 W 65TH ST EDINA	EDINA	Mail/Office Bldg/Park Lot	Under Ground	1
15393	PARKLAWN EAST & WEST CONDOMINIUMS 4351-4401 PARKLAWN AVE EDINA	EDINA	Condo/Apt/Res/Ttr/Ct	Under Ground	2
15440	PARK LAWN ESTATES 4141 PARKLAWN AVE EDINA	EDINA	Condo/Apt/Res/Ttr/Ct	Under Ground	1
1635	BOBBYS MOBIL 7920 FRANCE AVE BLOOMINGTON	BLOOMINGTON	Service Station/Bulk	Under Ground	6
16434	CORNELIA BUILDING 4005 W 65TH ST EDINA	EDINA	Mail/Office Bldg/Park Lot	Under Ground	1
1664	CARSON PIRIE SCOTT - SOUTHDAL 6601 FRANCE AVE EDINA	EDINA	Retail Store	Under Ground	1
17001	COWLES MEDIA CO 6601 W 78TH ST BLOOMINGTON	BLOOMINGTON	Entertain/Radio/Newspr	Under Ground	2
17064	7500 YORK COOPERATIVE 7500 YORK AVE S EDINA	EDINA	Mail/Office Bldg/Park Lot	Under Ground	1
17418	AMERICAN CANCER SOCIETY 3316 W 66TH ST MINNEAPOLIS	MINNEAPOLIS	Church/Elementary/Soc Service	Under Ground	3
1743	FAIRVIEW SOUTHDAL HOSPITAL 6401 FRANCE AVE S EDINA	EDINA	Hosp/Med Ctr/Nurs/Chldrn	Under Ground	7
1755	BRAUN ENGINEERING TESTING INC 6800 S CO RD 18 - PO BOX 35108 MINNEAPOLIS	MINNEAPOLIS	Industry/Manufacturing	Under Ground	5
1798	EDINA 66 SERVICE 5101 EDINA INDUSTRIAL BLVD EDINA	EDINA	Service Station/Bulk	Under Ground	10
1805	THIELE ENGINEERING CO 7225 BUSH LAKE RD MINNEAPOLIS	MINNEAPOLIS	Industry/Manufacturing	Under Ground	2

Site ID	Facility Name/Address	City	Type	Tank Types	Total Tanks
1881	HERITAGE OF EDINA NURSING HOME 3456 HERITAGE DR EDINA	EDINA	Hosp/Med Ctr/Nurs/Chldrn	Under Ground	1
1882	REMBRANDT APARTMENTS 3434 HERITAGE DR EDINA	EDINA	Condo/Apt/Res/Ttr/Ct	Under Ground	1
1883	MANOR APARTMENTS 3450 HERITAGE DR EDINA	EDINA	Condo/Apt/Res/Ttr/Ct	Under Ground	1
1884	ROYBET APARTMENTS 3420 HERITAGE DR EDINA	EDINA	Condo/Apt/Res/Ttr/Ct	Under Ground	1
1894	SUBURBAN CHEVROLET 1100 MAIN ST HOPKINS	HOPKINS	Vehicle/Ttr/Dir/Car Rent	Under Ground	5
1900	LIFETOUCH NATIONAL SCHOOLS STUDIOS 7800 PICTURE DR BLOOMINGTON	BLOOMINGTON	Schools/University/Votech	Under Ground	3
1924	SEAGATE TECHNOLOGY 7801 COMPUTER AVE S BLOOMINGTON	BLOOMINGTON	Industry/Manufacturing	Both	9
19280	FRANCE PLACE 3601 MINNESOTA DR EDINA	EDINA	Mail/Office Bldg/Park Lot	Under Ground	1
19522	EDINA MEDICAL OFFICE BLDG 7250 FRANCE AVE S EDINA	EDINA	Mail/Office Bldg/Park Lot	Under Ground	1
19990	SOUTHDALE GARDEN CONDOS 6305 YORK AVE EDINA	EDINA	Condo/Apt/Res/Ttr/Ct	Under Ground	2
20063	SOUTHDALE CENTER 10 SOUTHDALE CENTER/6601 FRANCE EDINA	EDINA	Mail/Office Bldg/Park Lot	Under Ground	1
2008	WAVE CAR WASH 5201 VERNON AVE EDINA	EDINA	Autocare/Autoparts	Under Ground	3
2017	FIRESTONE STORE 400 SOUTHDALE CIRCLE EDINA	EDINA	Service Station/Bulk	Under Ground	1
2029	KEY CADILLAC INC 6825 YORK AVE S EDINA	EDINA	Vehicle/Ttr/Dir/Car Rent	Under Ground	6
20292	PARK LAWN APARTMENTS 4120 PARK LAWN AVE EDINA	EDINA	Condo/Apt/Res/Ttr/Ct	Under Ground	2

Site ID	Facility Name/Address	City	Type	Tank Types	Total Tanks
20896	DURHAM APARTMENTS 7201 YORK AVE S	EDINA	Condo/Apt/Res/Trip Ct	Under Ground	1
20913	J C PENNEYS CO 400 SOUTH CENTER	EDINA	Retail Store	Under Ground	1
2094	SOUTHDALE REGIONAL CENTER 7009 YORK AVE S	EDINA	County Government	Under Ground	1
2095	SOUTHDALE LIBRARY 7001 YORK AVE S	EDINA	County Government	Under Ground	1
20982	SOUTHDALE YMCA 7355 YORK AVE ST	EDINA	Schools/University/Votech	Under Ground	1
21001	JC PENNY SOUTHDALE	EDINA	Mail/Office Bldg/Park Lot	Under Ground	1
21060	PARKLAWN MANOR 4000 PARKLAWN AVE	MINNEAPOLIS	Condo/Apt/Res/Trip Ct	Under Ground	1
2257	SPACE CENTER MINNESOTA 7317 CAHILL RD	EDINA	Mail/Office Bldg/Park Lot	Under Ground	2
2278	SOUTHDALE OFFICE CENTER 6600 FRANCE AVE S	EDINA	Mail/Office Bldg/Park Lot	Under Ground	1
2279	SOUTHDALE OFFICE CENTER 6700-6750 FRANCE AVE S	EDINA	Mail/Office Bldg/Park Lot	Under Ground	1
2280	SOUTHDALE OFFICE CENTER 6800 FRANCE AVE S	EDINA	Mail/Office Bldg/Park Lot	Under Ground	2
2283	CEDARS EDINA 7340 GALLAGHER DR	EDINA	Mail/Office Bldg/Park Lot	Under Ground	2
2294	GABBERTS DISTRIBUTION CENTER 7215 CAHILL RD	EDINA	Service Station/Bulk	Under Ground	3
2301	BEST BUY CO INC 4400 W 78TH ST	BLOOMINGTON	Retail Store	Under Ground	2
2367	WESTERN NATIONAL MUTUAL INSURANCE CO 5350 W 78TH ST	EDINA	Bank/Financial/Broker/Insure	Under Ground	3

Site ID	Facility Name/Address	City	Type	Tank Types	Total Tanks
2373	SOUTHDALE MEDICAL BUILDING 6545 FRANCE AVE S	EDINA	Hosp/Med Ctr/Nurs/Childrn	Under Ground	2
2460	MN VIKINGS FOOD SERVICE INC 5200 W 74TH ST	EDINA	Industry/Manufacturing	Under Ground	1
2465	EDINA HIGH SCHOOL 6754 VALLEY VIEW RD	EDINA	Schools/University/Votech	Under Ground	2
2466	VALLEY VIEW JUNIOR HIGH SCHOOL 6750 VALLEY VIEW RD	EDINA	Schools/University/Votech	Under Ground	1
2467	CORNELIA ELEMENTARY 7000 CORNELIA DR	EDINA	Schools/University/Votech	Under Ground	1
2516	HEATHERTON OF EDINA 4120 PARKLAWN AVE	EDINA	Condo/Apt/Res/Ttr/Ct	Under Ground	1
2531	EDINA FIRESTONE 3425 W 66TH ST	EDINA	Service Station/Bulk	Under Ground	3
2578	YORKTOWN CONTINENTAL APARTMENTS 7151 YORK AVE S	EDINA	Condo/Apt/Res/Ttr/Ct	Under Ground	1
2607	VALVOLINE RAPID OIL CHANGE 4530 FRANCE AVE S	EDINA	Autocare/Autoparts	Under Ground	4
2652	FOUR SEASONS VILLA 3651 LANCASTER LN N	PLYMOUTH	Condo/Apt/Res/Ttr/Ct	Under Ground	1
2855	TRUGREEN CHEMLAWN 6010 CULLIGAN WAY	MINNETONKA	Retail Store	Both	6
2913	AMOCO SS #5291 3901 W 70TH ST	EDINA	Service Station/Bulk	Under Ground	9
3063	HONEYWELL SOUTHDALE PLANT 6400 FRANCE AVE S	EDINA	Industry/Manufacturing	Under Ground	1
3074	REGIS 7201 METRO BLVD	EDINA	Mail/Office Bldg/Park Lot	Under Ground	0
3158	NORTHERN STATES POWER CO-NORMANDEALE DIV 5309 W 70TH ST	EDINA	Utility	Both	7

Site ID	Facility Name/Address	City	Type	Tank Types	Total Tanks
3177	EDINA CAR CARE (#9280-250) 5415 W 70TH & AMUNDSON	EDINA	Autocare/Autoparts	Under Ground	5
3214	PENTAGON OFFICE PARK 7600 PARKLAWN AVE	EDINA	Mail/Office Bldg/Park Lot	Under Ground	2
3215	PENTAGON OFFICE PARK 4510 W 77TH ST	EDINA	Mail/Office Bldg/Park Lot	Under Ground	2
3216	PENTAGON OFFICE PARK 4530 W 77TH ST	EDINA	Mail/Office Bldg/Park Lot	Under Ground	1
3217	PENTAGON OFFICE PARK 4550 W 77TH ST	EDINA	Mail/Office Bldg/Park Lot	Under Ground	2
3218	PENTAGON OFFICE PARK 4570 W 77TH ST	EDINA	Mail/Office Bldg/Park Lot	Under Ground	1
3219	PENTAGON OFFICE PARK 4600 W 77TH ST	EDINA	Mail/Office Bldg/Park Lot	Under Ground	2
3220	PENTAGON OFFICE PARK 4620 W 77TH ST	EDINA	Mail/Office Bldg/Park Lot	Under Ground	1
3221	PENTAGON OFFICE PARK 4640 W 77TH ST	EDINA	Mail/Office Bldg/Park Lot	Under Ground	2
3222	PENTAGON OFFICE PARK 4660 W 77TH ST	EDINA	Mail/Office Bldg/Park Lot	Under Ground	1
3223	PENTAGON OFFICE PARK 4930 W 77TH ST	EDINA	Mail/Office Bldg/Park Lot	Under Ground	1
3224	PENTAGON OFFICE PARK 4940 VIKING DR	EDINA	Mail/Office Bldg/Park Lot	Under Ground	2
4116	SHERWIN-WILLIAMS CO (THE) 7697 WASHINGTON AVE S	EDINA	Industry/Manufacturing	Under Ground	1
54915	ADC TELECOMMUNICATIONS 4900 W 78TH ST	BLOOMINGTON	Industry/Manufacturing	Above Ground	5
55620	THEXTON MANUFACTURING 7685 PARKLAWN AVE	EDINA	Industry/Manufacturing	Above Ground	1

Site ID	Facility Name/Address	City	Type	Tank Types	Total Tanks
55848	MIDAS MUFFLER SHOP 6636 YOUR AVE S	EDINA	Autocare/Autoparts	Above Ground	1







Program Interest | Latitude/Longitude | Associated Program Interests | Remarks | Update PI Details

Interest Description

Interest Type: Leak Site Preferred Id: 12876

Name: WALLY MCCARTHYS OLDSMOBILE INC Interest End Date: 00/00/0000

Address: 1900 W 78TH ST Active Flag:

City Name: RICHFIELD MN Phone: (612) 869-1414 x

Zip Code: 55423- Comments:

Township: County: Hennepin

MPCA Region: M EPA Region: 5

Contacts

Contact Type	Contact Name	Legal Entity Name
Responsible Pa	DICK KINSEY	WALLY MCCARTHYS OLDSMOBILE INC

Printing Screen...





Preferred Id: 12876 Interest Name: WALLY MCCARTHY'S OLDSMOBILE INC

Property Transfer	Fund Financed	Emergencies	Work Orders
Leak Site	Groundwater	Cleanup/Monitor Actions	Treatments

Leak Site Info

Leak Type: Leak Site File Archive Lot/Box: [ ] [ ]

Release Discovered Date: 08/18/1999 Cubic Yards Excavated: .00

Reported Date: 08/18/1999 Excavation Date: 00/00/0000

Standard Letter Date: 08/26/1999 Federal Tank:

Standard Letter Response Date: 00/00/0000 Utility Project:

Conditional Closure Date: 00/00/0000 Surface Water Impact:

Complete Site Closure Date: 00/00/0000 Offsite Contamination:

Contaminated Soils Remaining:

Discharge to Secondary Containment (AST only):

Products Released

Leak Product Released

Staff Assigned

Staff Type	Staff Name
Release Re	SHV
Leaks Proj.	JMC



Printing Screen...



Interest Description

Interest Type:  Preferred Id:

Name:  Interest End Date:

Address:  Active Flag:

City Name:   Phone:

Zip Code:  Comments:

Township:

County:

MPCA Region:  EPA Region:

Contacts

Contact Type	Contact Name	Legal Entity Name
Responsible Pa	RICHARD JOHNSON	FAIRWAY OUTDOOR ADVERTISING CO

Printing Screen...





Leak Site

Preferred Id: 9913 Interest Name: NAEGLE SIGN CO

Property Transfer	Fund Financed	Emergencies	Work Orders
Reporting	Groundwater	Cleanup/Monitor Actions	Treatments

Leak Site Info

Leak Type: **Both Leak/WPI** File Archive Lot/Box: [ ] [ ]

Release Discovered Date: **01/30/1997** Cubic Yards Excavated: **.00**

Reported Date: **01/30/1997** Excavation Date: **00/00/0000**

Standard Letter Date: **02/04/1997** Federal Tank:

Standard Letter Response Date: **02/05/1997** Utility Project:

Concitional Closure Date: **00/00/0000** Surface Water Impact:

Complete Site Closure Date: **06/13/1997** Offsite Contamination:

Contaminated Soils Remaining:

Discharge to Secondary Containment (AST only):

Products Released

Leak Product Released
Gasoline Unleaded
Fuel Oil 1 & 2

Staff Assigned

Staff Type	Staff Name
Release Re	KJG
Leaks Proj.	LMK



Printing Screen..

Production | Beta | Test



File Edit Rows Reports Maintenance Tools Window Help



: Leak Site

Preferred Id: 9913 Interest Name: NAEGLE SIGN CO

Reporting	Fund Financed	Emergencies	Work Orders
Leak Site	Groundwater	Cleanup/Monitor Actions	Treatments

Property Transfer

Property Transfer Information

Proj. Mgr.	Invoice No.	Invoice Date	Bill Auth. Date	Payment Billed Amt	Hours Billed Qty	Letter Type
MLK	1558	07/31/1997	00/00/0000	360.00	4.00	General Liability

Print Invoice

Printing Screen...

My Briefcase



**: Leak Site**

Preferred Id: 9913 Interest Name: NAEGLE SIGN CO

Leak Site	Groundwater	Cleanup/Monitor Actions	Treatments
Property Transfer			
Reporting	Fund Financed	Emergencies	Work Orders

Leak Report Tracking List

Date Received	Report Type	Hydro Compl. Date	Response Type	MPCA Rpt. Resp. Date	Target Date
05/21/1997	Closure Request	00/00/0000	Closure	06/13/1997	00/00/0000

Leak Report Tracking Detail

Report Type: Closure Request Hydro Review Complete Date: 00/00/0000

Date Received: 05/21/1997 Response Type: Closure

Consultant: MTM Environmental Inc. MPCA Report Response Date: 06/13/1997

Report Priority: Responding Staff Initials: LMK

Hydro Staff Initials: RP Response Target Date: 03/00/0000

Printing Screen...





ISO

TALES (Tanks, Leaks, Spills, Soil Treatments) (2.07)

File Edit Rows Reports Maintenance Tools Window Help



Program Interest

Program Interest | Latitude/Longitude | Associated Program Interests | Remarks | Update PI Details

Interest Description

Interest Type:  Preferred Id:

Name:  Interest End Date:

Address:  Active Flag:

City Name:   Phone:

Zip Code:  Comments:

Township:

County:

MPCA Region:  EPA Region:

Contacts

Contact Type	Contact Name	Legal Entity Name

Printing Screen...



My Briefcase





Preferred Id: 1158 Interest Name: WALSER BUCK

Property Transfer	Fund Financed	Emergencies	Work Orders
Leak Site	Groundwater	Cleanup/Monitor Actions	Treatments

Leak Site Info

Leak Type: Leak Site File Archive Lot/Eox: 96/307 39

Release Discovered Date: 06/01/1989 Cubic Yards Excavated: 100.00

Reported Date: 06/02/1989 Excavation Date: 06/02/1989

Standard Letter Date: 06/12/1989 Federal Tank:

Standard Letter Response Date: 00/00/0000 Utility Project:

Conditional Closure Date: 00/00/0000 Surface Water Impact:

Complete Site Closure Date: 06/14/1994 Offsite Contamination:

Discharge to Secondary Containment (AST only):

Products Released

Leak Product Released

Gasoline, Type Unknown

Staff Assigned

Staff Type	Staff Name
Spill Staff	RWK
Leaks Proj.	EEB
Hydrologist	SGG

Printing Screen...



My Briefcase



Leak Site

Preferred ID: 1158 Interest Name: WALSER BUICK

Property Transfer			
Reporting	Fund Financed	Emergencies	Work Orders
Leak Site	Groundwater	Cleanup/Monitor Actions	Treatments

Land Treatments

Fac. Preferred ID	Facility Name	Applied Date	Completed Date	Acreage Applied	Volume Applied

Thermal Treatments

Proc. Preferred ID	Processor Name	Received Date	Tons Received	Completed Date
785A-91-OT-2	C.S. MCCROSSAN	00/00/0000	140.00	09/20/1989

Miscellaneous Soil Treatments

Misc. Soil Action	Excavated Date	Amount	Completed Date

Composting Treatments

Fac. Preferred ID	Facility Name	Applied Date	Completed Date	Volume Applied

Printing Screen...





# Minnesota Pollution Control Agency

## TALLES Report

Filter Criteria: (zip = '55420')

Total Count = 77 Sort Criteria: Interest\_name A

23 March, 2000

Pref ID	Interest Name	Address	ZIP	City	County	Project Manager	Cond.	Closure Date	Complete	Closure Date
12851	494 FREEWAY 66 SERVICE STATION	7856 LYNDAL AVE	55420-	BLOOMINGTON	Hennepin	AA				
11122	AMOCO #8557	7801 PORTLAND AVE S	55420-	BLOOMINGTON	Hennepin	CLM				
3344	AMOCO SS #5914	9001 LYNDAL AVE S	55420-	BLOOMINGTON	Hennepin	MEK				05/10/1994
11475	AMOCO SS #5930	9140 CEDAR AVE S	55420-	BLOOMINGTON	Hennepin	SHV				09/20/1999
8797	AMOCO SS #5930	9140 CEDAR AVE S	55420-	BLOOMINGTON	Hennepin	SHV				09/20/1999
3827	AMOCO SS #9527	4 W 98TH ST	55420-	BLOOMINGTON	Hennepin	JMC				
8647	BAKKE RESIDENCE	8201 1ST AVE S	55420-	BLOOMINGTON	Hennepin	SHV		07/02/1998		10/01/1998
6570	BLOOMINGTON EDUCATIONAL CENTER	8900 PORTLAND AVE SO	55420-	BLOOMINGTON	Hennepin	SM				11/04/1992
8153	BLOOMINGTON ICO	9500 LYNDAL AVE S	55420-	BLOOMINGTON	Hennepin	JMC				
1917	BLOOMINGTON SPEEDY CAR WASH	9201 LYNDAL AVE S	55420-	BLOOMINGTON	Hennepin	BAH				05/29/1990
4399	BLOOMINGTON TEXACO	8041 NICOLLET AVENUE	55420-	BLOOMINGTON	Hennepin	LMK				01/26/1995
12916	CANADIAN PACIFIC RAILWAY	9459 LYNDAL AVE S	55420-	BLOOMINGTON	Hennepin	AA				
5089	CEDAR COMMONS APARTMENTS	8660 CEDAR AVE S	55420-	BLOOMINGTON	Hennepin	MEK				06/29/1992
12353	COMO IMPORTS	9480 LYNDAL AVE S	55420-	BLOOMINGTON	Hennepin	MEK				03/08/1999
3814	CONTROL DATA CORPORATION	8100 34TH AVE S	55420-	BLOOMINGTON	Hennepin	CLM				03/24/1995
3307	CONTROL DATA-HQG FACILITY	3101 E 80TH ST	55420-	MINNEAPOLIS	Hennepin	MEK				10/09/1990
12038	CRICKET PHOTO	9840 LYNDAL AVE S	55420-	BLOOMINGTON	Hennepin	SHV				03/16/2000
11173	CROWN COCO EZ STOP	801 W 98TH ST	55420-	BLOOMINGTON	Hennepin	AA				10/29/1998
4032	DLM COMPANY INC	921 WEST 80TH STREET	55420-	BLOOMINGTON	Hennepin	MEK				08/11/1992
10022	DOLCO TOOLS	8700 PILLSBURY AVE S	55420-	BLOOMINGTON	Hennepin	LMK				06/04/1997
716	ENG SMA FAMILY TRUST	9742 LYNDAL AVE S	55420-	BLOOMINGTON	Hennepin	MKB				03/17/1989
11214	FEDEX FBL FACILITY	9219 GRAND AVE S	55420-	BLOOMINGTON	Hennepin	AA				06/09/1998
4065	FINA #9546	9445 LYNDAL AVE SOUTH	55420-	BLOOMINGTON	Hennepin	MEK				04/10/1992
4847	FINA SERVE INC	9445 LYNDAL AVE S & 94TH	55420-	BLOOMINGTON	Hennepin	MEK				03/26/1996
12517	FORMER PETERSON PONTIAC	9001 GRAND AVE S	55420-	BLOOMINGTON	Hennepin	MEK				04/23/1999
7010	FORMER UNION 76 SELF SERVE	701 W OLD SHAKOPEE	55420-	BLOOMINGTON	Hennepin	LMK		04/12/1994		06/14/1994
8174	FREEWAY FORD INC	9700 LYNDAL AVE S	55420-	BLOOMINGTON	Hennepin	AA				03/28/1996
7919	FREEWAY PROPERTIES INC	1201 CLOVER DR	55420-	BLOOMINGTON	Hennepin	AA				11/13/1995
10846	GT CARS/RICHFIELD YARDS	9240 BRYANT AVE S	55420-	BLOOMINGTON	Hennepin	LMK				10/20/1997
7583	H & B MACHINE	9463 LYNDAL AVE S	55420-	BLOOMINGTON	Hennepin	JCB				02/26/1991
4003	HAYDEN MURPHY EQUIPMENT CO	9301 E BLOOMINGTON FRWY	55420-	BLOOMINGTON	Hennepin	MEK				09/28/1992
2124	HENNEPIN COUNTY PUBLIC SERVICE	120 W 81ST ST	55420-	BLOOMINGTON	Hennepin	MEK				02/19/1991
1289	HITCHCOCK INDUSTRIES	8701 HARRIET AVE	55420-	BLOOMINGTON	Hennepin	MEK				12/15/1992
12665	HOLIDAY PLUS #485	8341 LYNDAL AVE S	55420-	BLOOMINGTON	Hennepin	CLM				
12676	IMPERIAL DEVELOPERS INC	9001 GRAND AVE S	55420-	BLOOMINGTON	Hennepin	AA				11/02/1999

Filter Criteria: (zip = '55420')

Total Count = 77 Sort Criteria: Interest\_name A

Pref ID	Interest Name	Address	ZIP	City	County	Project Manager	Cond.	Closure Date	Complete	Closure Date
5086	INDIAN MOUNDS ELEMENTARY SCHOOL	9801 11TH AVE S	55420-	BLOOMINGTON	Hennepin	MEK				07/01/1992
2557	INTERNATIONAL VILLAGE APARTMENTS	201 W 96TH ST	55420-	BLOOMINGTON	Hennepin	LLH				02/28/1997
2906	JEFFERSON SENIOR HIGH SCHOOL	4001 W 102ND ST	55420-	BLOOMINGTON	Hennepin	MEK		08/07/1992		03/09/1993
2742	KENNEDY SENIOR HIGH SCHOOL	9701 NICOLLET AVE	55420-	BLOOMINGTON	Hennepin	MEK		08/07/1992		03/10/1993
5941	KUNZ OIL	8945 LYNDALE AVE S	55420-	BLOOMINGTON	Hennepin	CGZ				08/09/1994
3437	LEROY'S GREAT BEAR TIRRE & AUTO	CE9000 LYNDALE S	55420-	BLOOMINGTON	Hennepin	DDD		04/01/1991		07/08/1993
12981	LYNDALE TOWNHOMES (VACANT LOT)	NW CORNER OF 86TH AND LYN	55420-	BLOOMINGTON	Hennepin	MEK				01/28/1999
1830	MADSEN SERVICE INC	610 W 95TH ST	55420-	BLOOMINGTON	Hennepin	MEK				08/04/1995
6924	NATIVITY OF BLESSED VIRGIN MARY	SC9900 LYNDALE AVE SO	55420-	BLOOMINGTON	Hennepin	MDN				06/14/1994
9408	NORTEL CABLE	8946 LYNDALE AVE S	55420-	BLOOMINGTON	Hennepin	KJG				07/17/1990
5505	NOTT COMPANY	171 W 79TH ST	55420-	BLOOMINGTON	Hennepin	MEK				08/29/1994
2839	OAK GROVE INTERMEDIATE SCHOOL	1300 W 106TH ST	55420-	BLOOMINGTON	Hennepin	MEK				07/01/1993
8078	OLSEN CHAIN & CABLE COMPANY	7847 CHICAGO AVE	55420-	BLOOMINGTON	Hennepin	MEK		08/07/1992		11/01/1995
9905	OXBORO CLEANERS	9834 LYNDALE AVE S	55420-	BLOOMINGTON	Hennepin	SHV				04/18/1997
4312	PETES UNION 76	9149 CEDAR AVE S	55420-	BLOOMINGTON	Hennepin	MEK				04/02/1992
8167	PMSI BUILDING	333 W 78TH ST	55420-	BLOOMINGTON	Hennepin	MDN				01/30/1995
1918	PRECISION TUNE	7900 NICOLLET	55420-	BLOOMINGTON	Hennepin	JMC				
11491	PRECISION TUNE AUTO CARE	5 W 98TH ST	55420-	BLOOMINGTON	Hennepin	JME				10/20/1999
7441	RICHFIELD YARDS INC	9240 BRYANT AVE S	55420-	BLOOMINGTON	Hennepin	CPM				12/09/1994
3077	SIMONSONS BROTHERS INC	303 W 78TH	55420-	BLOOMINGTON	Hennepin	LMK				04/10/1996
1831	SINCLAIR SERVICE STATION	9656 LYNDALE AVE S	55420-	BLOOMINGTON	Hennepin	MEK				06/01/1995
2648	SOUTHWOOD ELEMENTARY SCHOOL	4901 W 112TH ST	55420-	BLOOMINGTON	Hennepin	MEK				07/01/1993
5930	SPUR STATION #2531	9200 CEDAR AVE S	55420-	BLOOMINGTON	Hennepin	MEK		08/13/1992		07/11/1996
374	STEARNS-THOMPSON OIL CO/SUPREME	8011 GRAND AVE S	55420-	BLOOMINGTON	Hennepin	LJT				08/25/1989
5696	SUPERAMERICA SS#4408	1800 E 90TH	55420-	BLOOMINGTON	Hennepin	EEB				11/30/1992
5661	TEXACO	9459 SOUTH LYNDALE	55420-	BLOOMINGTON	Hennepin	MEK				12/08/1993
1306	THERMAL KING	314 W 90TH SR	55420-	BLOOMINGTON	Hennepin	MEK				11/18/1991
9305	THORSONS SERVICE	7911 NICOLLET AVE S	55420-	BLOOMINGTON	Hennepin	AA				
9934	TORO CO (THE)	8111 LYNDALE AVE S	55420-	BLOOMINGTON	Hennepin	DH				03/03/1997
9490	TORO CO (THE)	8111 LYNDALE AVE S	55420-	BLOOMINGTON	Hennepin	DH				01/21/1997
3106	TOTAL PETROLEUM	9000 PENN AVENUE SOUTH	55420-	BLOOMINGTON	Hennepin	MEK				09/09/1991
10066	U HAUL CENTER	8845 LYNDALE AVE S	55420-	BLOOMINGTON	Hennepin	JMC				
5772	US POSTAL SERVICE FACILITY	9641 GARFIELD AVE S	55420-	BLOOMINGTON	Hennepin	CGZ				04/08/1994
1718	US WEST	400 W 98TH ST	55420-	BLOOMINGTON	Hennepin	BAH				06/20/1990
1715	VINYL THERM INC	321 W 83RD ST	55420-	BLOOMINGTON	Hennepin	CLM				09/09/1998

Filter Criteria: (zip = '55420')

Total Count = 77 Sort Criteria: interest\_name A

Ref ID	Interest Name	Address	ZIP	City	County	Project Manager	Cond.	Closure Date	Complete	Closure Date
2136	WEDGEWOOD APARTMENTS	325-327 W 98TH ST	55420-	BLOOMINGTON	Hennepin	MEK				10/05/1990
2702	WESTWOOD ELEMENTARY SCHOOL	3701 W 108TH ST	55420-	BLOOMINGTON	Hennepin	MEK		08/07/1992		07/01/1993
11108	WOODLAND APARTMENTS	189 W OLD SHAKOPEE RD	55420-	BLOOMINGTON	Hennepin	SHV				03/19/1998
7090	ZEIGLER INC	901 W 94TH ST	55420-	BLOOMINGTON	Hennepin	CPM				12/09/1994
8013	ZIEGLER INC	901 W 94TH ST	55420-	BLOOMINGTON	Hennepin	LLH				06/01/1996
8102	ZIEGLER INC # 3	901 W 94TH ST	55420-	BLOOMINGTON	Hennepin	LLH				05/30/1996
8103	ZIEGLER INC # 4	901 W 94TH ST	55420-	BLOOMINGTON	Hennepin	AA				





Pref ID	Interest Name	Address	ZIP	City	County	Project Manager	Cond.	Closure Date	Complete	Closure Date
6606	AMERICAN CANCER SOCIETY	336 66TH ST	55423-	EDINA	Hennepin	BAH				08/10/1994
630	AMOCO #5358	7544 LYNDALE AVE S	55423-	RICHFIELD	Hennepin	AA				05/05/1998
8407	AMOCO SS #2086	6545 PORTLAND AVE S	55423-	RICHFIELD	Hennepin	JAJ				
2539	AMOCO SS #8707	1820 E 66TH ST	55423-	RICHFIELD	Hennepin	JME				
7574	AMOCO SS #8836	6601 PENN AVE S	55423-	RICHFIELD	Hennepin	RHN				03/26/1996
10674	CENTENNIAL ELEMENTARY SCHOOL	7315 BLOOMINGTON AVE S	55423-	RICHFIELD	Hennepin	RHN				09/25/1998
3573	CENTURY COURT APARTMENT SOUTH	7521 LYNDALE AVE S	55423-	RICHFIELD	Hennepin	MEK				05/24/1991
3571	CENTURY COURT APARTMENT SOUTH	7445 LYNDALE AVE S	55423-	RICHFIELD	Hennepin	MEK				04/21/1992
3569	CENTURY COURT APARTMENT SOUTH	7501 LYNDALE AVE S	55423-	RICHFIELD	Hennepin	MEK				04/21/1992
3576	CENTURY COURT APARTMENT WEST	7710 PENN AVE	55423-	RICHFIELD	Hennepin	MEK				04/21/1992
3575	CENTURY COURT APARTMENT WEST	7720 PENN AVE	55423-	RICHFIELD	Hennepin	MEK				05/24/1991
3394	CENTURY COURT APARTMENTS	6301 LYNDALE AVE S	55423-	RICHFIELD	Hennepin	MEK				10/06/1992
3566	CENTURY COURT APARTMENTS	6315 LYNDALE AVE S	55423-	RICHFIELD	Hennepin	MEK				05/23/1991
3565	CENTURY COURT APARTMENTS	6325 LYNDALE AVE S	55423-	RICHFIELD	Hennepin	MEK				05/23/1991
3572	CENTURY COURT APARTMENTS SOUTH	7515 LYNDALE AVE S	55423-	RICHFIELD	Hennepin	MEK				05/23/1991
3432	CENTURY COURT APARTMENTS SOUTH	7431 LYNDALE AVENUE SOUTH	55423-	RICHFIELD	Hennepin	MEK				05/24/1991
3570	CENTURY COURT APARTMENTS SOUTH	7435 LYNDALE AVE S	55423-	RICHFIELD	Hennepin	MEK				04/30/1992
3578	CENTURY COURT APARTMENTS WEST	7610 PENN AVE	55423-	RICHFIELD	Hennepin	MEK				04/28/1992
3464	CENTURY COURT APARTMENTS WEST	7600 PENN AVENUE S	55423-	RICHFIELD	Hennepin	MEK				05/24/1991
3577	CENTURY COURT APARTMENTS WEST	7620 PENN AVE	55423-	RICHFIELD	Hennepin	MEK				05/24/1991
3406	CHURCH OF SAINT RICHARD	7540 PENN AVE S	55423-	RICHFIELD	Hennepin	MEK				05/24/1991
12533	CITY OF RICHFIELD CENTRAL GARAGE	7700 PILLSBURY AVE S	55423-	RICHFIELD	Hennepin	MEK				04/04/1991
7125	CONOCO	7700 LYNDALE AVE S	55423-	RICHFIELD	Hennepin	CLM				01/19/1995
7535	CONOCO #23025	6744 PENN AVE S	55423-	RICHFIELD	Hennepin	MDN				
2718	ELLIOT ELEMENTARY SCHOOL	7001 ELLIOT AVE S	55423-	RICHFIELD	Hennepin	SHV				
4800	ELSENS SERVICE GARAGE INC	7730 PORTLAND AVE S	55423-	RICHFIELD	Hennepin	MEK				02/26/1992
4820	FINASERVE #604-1472-609	817 E 66TH ST	55423-	RICHFIELD	Hennepin	MEK				02/24/1995
11611	FOOD N FUEL	6300 LYNDALE AVE S	55423-	RICHFIELD	Hennepin	MEK				07/08/1994
4475	FORMER A.B. DICK BUILDING	210 E 78TH STREET	55423-	BLOOMINGTON	Hennepin	LMK				01/26/1999
12986	FORMER CHAMPION AUTO	6645 LYNDALE AVE SOUTH	55423-	RICHFIELD	Hennepin	LLH				02/07/1997
9428	GOODYEAR AUTO SERVICE CENTER #69013 W 66TH	920 RAE DR	55423-	MINNEAPOLIS	Hennepin	AA				01/21/1997
8432	GRASS LAKE MANNOR	620 EAST 78TH ST	55423-	RICHFIELD	Hennepin	EC				09/30/1996
5236	HAMPTON PLACE APARTMENTS	6420 PENN AVE S	55423-	RICHFIELD	Hennepin	LLH				02/19/1993
2055	HANSONS AUTO SPA	POLLSBURY AVE & W 66TH ST	55423-	RICHFIELD	Hennepin	KAS				02/27/1995
4223	HUB WEST SHOPPING CENTER		55423-	RICHFIELD	Hennepin	CPM				08/02/1991



Filter Criteria: (zip = '55423')

Total Count = 73 Sort Criteria: interest\_name A

Pref ID	Interest Name	Address	ZIP	City	County	Project Manager	Cond.	Closure Date	Complete	Closure Date
3862	KENTUCKY FRIED CHICKEN	220 W 66TH ST	55423-	RICHFIELD	Hennepin	DH				04/03/1991
2719	LINCOLN HILLS ELEMENTARY SCHOOL	7440 PENN AVE S	55423-	RICHFIELD	Hennepin	DDD				05/10/1991
3214	LYNDALE HARDWARE	6616 LYNDALE AVENUE SOUTH	55423-	RICHFIELD	Hennepin	MEK				08/13/1993
6190	MAGNUSON SOD CO INC	6500 CEDAR AVE S	55423-	RICHFIELD	Hennepin	CGZ				01/31/1996
964	MOBIL CAR WASH/EDDIEZ	2816 W 66TH ST	55423-	RICHFIELD	Hennepin	BAH				09/20/1993
181	MOBIL SOUTHTOWN SERVICE	7744 PENN AVE S	55423-	RICHFIELD	Hennepin	JMC				
13186	Motorworks BMW	2000 W 78TH ST	55423-	RICHFIELD	Hennepin	CLM				
8581	MR DONUT	6600 PENN AVE S	55423-	RICHFIELD	Hennepin	LMK				08/29/1995
9913	NAEGLE SIGN CO	1700 W 78TH ST	55423-	RICHFIELD	Hennepin	LMK				06/13/1997
12412	PENN 66 SHOPPING CENTER	PENN AVE AND 66TH ST	55423-	RICHFIELD	Hennepin	MEK				03/10/1990
2343	PEOPLES PLUS	817 E 66TH ST	55423-	RICHFIELD	Hennepin	MEK				04/18/1995
6002	RICH ACRES GOLF COURSE	2201 E 66TH ST	55423-	RICHFIELD	Hennepin	MEK				
1856	RICHFIELD 66	1217 E 66TH ST	55423-	RICHFIELD	Hennepin	BAH				06/20/1990
5512	RICHFIELD MITSUBISHI	920 W 78TH ST	55423-	RICHFIELD	Hennepin	MEK				06/01/1993
5304	RICHFIELD PUBLIC SCHOOLS GARAGE	300 W 72ND ST	55423-	RICHFIELD	Hennepin	DKM				09/02/1992
9299	RICHFIELD REDEVELOPMENT PROJECT	804 W 78TH ST	55423-	RICHFIELD	Hennepin	LMK				07/12/1996
12815	RICHFIELD SCHOOL BUS GARAGE	300 W 72ND ST	55423-	RICHFIELD	Hennepin	AA				
11715	RICHFIELD SENIOR HIGH SCHOOL	7001 HARRIET AVE S	55423-	RICHFIELD	Hennepin	CLM				10/23/1998
2420	RICHFIELD SHOPPING CENTER	66TH SOUTH NICOLLET	55423-	RICHFIELD	Hennepin	MEK				03/21/1991
1506	SAINT PETER CHURCH & SCHOOL	6720 NICOLLET	55423-	RICHFIELD	Hennepin	BAH	09/06/1990			08/18/1992
8688	SHOPRITE	920 W 78TH ST	55423-	RICHFIELD	Hennepin	LLH				03/26/1996
12392	SINCLAIR CONVENIENCE	6600 PORTLAND AVE S	55423-	RICHFIELD	Hennepin	JMC				
2572	SINCLAIR RETAIL	7733 PORTLAND AVE S	55423-	RICHFIELD	Hennepin	MEK				09/17/1992
2965	SINCLAIR RETAIL	6600 PORTLAND AVE S	55423-	RICHFIELD	Hennepin	MEK				01/31/1991
2734	SUPERAMERICA #4015	826 W 66TH ST	55423-	RICHFIELD	Hennepin	MEK				07/07/1995
10639	SUPERAMERICA #4186	2913 W 66TH ST	55423-	RICHFIELD	Hennepin	AA				05/18/1999
11417	SUPERAMERICA #4188	7720 NICOLLET	55423-	RICHFIELD	Hennepin	AA				12/10/1999
8363	SUPERAMERICA #4191	7500 LYNDALE AVE S	55423-	RICHFIELD	Hennepin	LLH				03/26/1996
6123	TOTAL PETROLEUM	7645 LYNDALE AVE S	55423-	RICHFIELD	Hennepin	MEK				01/21/1997
10562	TRANSMISSION SHOP INC	6958 CEDAR AVE S	55423-	RICHFIELD	Hennepin	JMC				
2681	US WEST	300 66TH ST W	55423-	RICHFIELD	Hennepin	MEK				09/24/1990
8706	US WEST RICHFIELD FACILITY	6244 CEDAR AVE SO	55423-	RICHFIELD	Hennepin	LLH				04/26/1996
12848	VACANT LOT	6700 LYNDALE AVE S	55423-	RICHFIELD	Hennepin	CLM				
6252	VACANT PROPERTY	7721 PILLSBURY AVE S	55423-	RICHFIELD	Hennepin	SM	11/24/1999			02/01/1994
9640	VOSSBERG PROPERTY	6340 STANDISH AVE S	55423-	RICHFIELD	Hennepin	LMK				09/18/1996

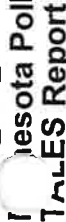
Filter Criteria: (zip = '55423')

Total Count = 73      Sort Criteria: Interest\_name A

<u>Pref ID</u>	<u>Interest Name</u>	<u>Address</u>	<u>ZIP</u>	<u>City</u>	<u>County</u>	<u>Project Manager</u>	<u>Cond.</u>	<u>Closure Date</u>	<u>Complete</u>	<u>Closure Date</u>
12876	WALLY MCCARTHY'S OLDSMOBILE INC	1900 W 78TH ST	55423-	RICHFIELD	Hennepin	JMC				
1158	WALSER BUICK	2100 W 78TH ST	55423-	MINNEAPOLIS	Hennepin	EEB				06/14/1994
13035	WEXFORD SQUARE APARTMENTS	208 62ND STREET WEST	55423-	RICHFIELD	Hennepin	AA				01/24/2000



# Minnesota Pollution Control Agency



74LES Report

Filter Criteria: (zip = '55431')

Total Count = 53 Sort Criteria: Interest\_name A

23 March, 2000

Pref ID	Interest Name	Address	ZIP	City	County	Project Manager	Cond.	Closure Date	Complete Closure Date
10278	7900 1ST AVE S	7900 1ST AVE S	55431-	BLOOMINGTON	Hennepin	LLH			09/09/1997
3414	AMERICAN APPRAISAL	4444 W 78TH ST	55431-	BLOOMINGTON	Hennepin	MEK		01/10/1991	04/08/1991
1381	AMOCO #8582	7800 24TH AVE S	55431-	BLOOMINGTON	Hennepin	MEK			10/20/1994
2022	AMOCO SS #5286	8944 PENN AVE S	55431-	BLOOMINGTON	Hennepin	MEK			03/13/1996
3600	BLOOMINGTON TRANSFER STATION	1400 W 96TH ST	55431-	BLOOMINGTON	Hennepin	MEK			04/13/1993
1226	BUDGET RENT A TRUCK	1217 S CLOVER DR	55431-	BLOOMINGTON	Hennepin	MEK			02/15/1995
1320	CEDAR COMMONS APARTMENT	8660 CEDAR AVE S	55431-	BLOOMINGTON	Hennepin	LJT			09/22/1989
12201	CITGO	3835 OLD SHAKOPEE RD W	55431-	BLOOMINGTON	Hennepin	JME			09/08/1999
890	CITY OF BLOOMINGTON	9930 LOGAN AVE S	55431-	BLOOMINGTON	Hennepin	MEK			12/24/1991
8553	CITY OF BLOOMINGTON	9930 LOGAN AVE S	55431-	BLOOMINGTON	Hennepin	AA			03/28/1996
5539	COMMERCE BLDG	8200 HUMBOLDT AVE S	55431-	BLOOMINGTON	Hennepin	EEB			12/01/1992
961	CREEKSIDE COMMUNITY CENTER	9801 PENN AVE	55431-	BLOOMINGTON	Hennepin	MEK			05/08/1991
3771	CROWN OIL E-Z STOP	801 W 98TH ST	55431-	BLOOMINGTON	Hennepin	JGB			03/31/1988
12585	DIEDE RESIDENCE	10916 GLENWIDLING LANE	55431-	BLOOMINGTON	Hennepin	AA			09/02/1999
2010	DONALDSON CO	1400 W 94TH ST	55431-	BLOOMINGTON	Hennepin	BAH			06/20/1990
7961	FINA STATION #7500	10642 FRANCE AVE	55431-	BLOOMINGTON	Hennepin	MEK			04/29/1996
13112	FINASERVE UNIT 7500	10642 FRANCE AVE	55431-	BLOOMINGTON	Hennepin	CLM			01/03/2000
12668	FORMER MONTGOMERY WARD AUTOMOBILE SHOPPING CENT	3905 W 80TH ST	55431-	BLOOMINGTON	Hennepin	MEK			07/02/1999
6243	FRANCE AVENUE TRUCK STATION	3905 W 80TH ST	55431-	BLOOMINGTON	Hennepin	MEK			04/04/1994
7675	FRANCE AVENUE TRUCK STATION	3905 W 80TH ST	55431-	BLOOMINGTON	Hennepin	MEK			10/30/1997
4325	FREEMAN ENTERPRISES	7850 PORTLAND AVE	55431-	BLOOMINGTON	Hennepin	LMK			08/17/1998
10761	HAROLD CHEVROLET INC	1601 SOUTHTOWN DR	55431-	BLOOMINGTON	Hennepin	JME			03/09/2000
3664	JOHN DEERE CO	2001 W 94TH ST	55431-	BLOOMINGTON	Hennepin	MEK			04/04/1991
2956	KAMISH & SONS	7841 24TH AVENUE SOUTH	55431-	BLOOMINGTON	Hennepin	MEK			02/19/1992
10856	KRUGER PROPERTY (PARENTS HOME)	10813 S YORK AVE	55431-	BLOOMINGTON	Hennepin	LLH			10/29/1998
12697	LINDEN APARTMENTS	3900 LINDEN AVE	55431-	WHITE BEAR LAKE	Ramsey	AA			07/19/1999
187	MOBIL SAINT NORMANDE SERVICE #08331	84755431-1	55431-	BLOOMINGTON	Hennepin	JMC			02/16/1994
9468	NORMANDE COMMUNITY COLLEGE	9700 FRANCE AVE S	55431-	BLOOMINGTON	Hennepin	SHV			09/19/1989
2938	NORMANDE COMMUNITY COLLEGE	9700 FRANCE AVE S	55431-	BLOOMINGTON	Hennepin	MEK			02/21/1996
1323	NORMANDE HILLS ELEM SCHOOL	9501 TOLEDO AVE S	55431-	BLOOMINGTON	Hennepin	LJT			02/07/1995
8310	NORTHWEST TRANSPORT INC	1801 W 96TH ST	55431-	BLOOMINGTON	Hennepin	LMK			08/24/1994
7294	NORTHWESTERN FINANCIAL CENTER	7900 XERXES AVE S	55431-	BLOOMINGTON	Hennepin	CPM			11/28/1989
2009	OLD CITY HALL	102ND & PENN AVE S	55431-	BLOOMINGTON	Hennepin	MEK			01/30/1996
1276	OLSON JUNIOR HIGH SCHOOL	4501 102ND ST W	55431-	BLOOMINGTON	Hennepin	LJT			01/30/1996
9444	PUBLIC WORKS MAINTENANCE	9924 LOGAN AVE SO	55431-	BLOOMINGTON	Hennepin	AA			

Filter Criteria: (zip = '55431')

Total Count = 53 Sort Criteria: Interest\_name A

Pref ID	Interest Name	Address	ZIP	City	County	Project Manager	Cond.	Closure Date	Complete	Closure Date
2127	QUALITY LINCOLN MERCURY INC	1001 CLOVER DR	55431-	BLOOMINGTON	Hennepin	MEK				03/02/1992
12761	QUALITY LINCOLN MERCURY INC	1001 CLOVER DR	55431-	BLOOMINGTON	Hennepin	AA				01/24/2000
11366	ROBERTS PROPERTY	9001 PENN AVE S	55431-	BLOOMINGTON	Hennepin	CLM				01/08/1999
3544	SAINT STEPHEN CHURCH	8400 FRANCE AVENUE SOUTH	55431-	BLOOMINGTON	Hennepin	MEK				09/10/1993
10907	SEPTRAN INC	2000 W 96TH ST	55431-	BLOOMINGTON	Hennepin	KAS				01/20/1998
4785	SOUTHTOWN FREEMWAY TOYOTA	1750 W 80TH ST	55431-	BLOOMINGTON	Hennepin	MEK				01/28/1992
1717	SOUTHTOWN SPIUR STATION	7999 PENN AVE S	55431-	BLOOMINGTON	Hennepin	KAS				12/17/1992
7500	SOUTHTOWN TIRE CENTER	7901 PENN AVE S	55431-	BLOOMINGTON	Hennepin	MEK				
5693	STADIUM SQUARE OFFICE BUILDING	7920 OLD CEDAR AVENUE SOUTH	55431-	BLOOMINGTON	Hennepin	MEK				
7398	STROUT PLASTICS	9611 JAMES AVE S	55431-	BLOOMINGTON	Hennepin	CGZ				07/30/1996
8962	SUPERAMERICA #4180	1280 W 98TH ST	55431-	BLOOMINGTON	Hennepin	MCK				08/29/1997
4588	TAMARACK MATERIALS INC	1900 W 94TH ST	55431-	BLOOMINGTON	Hennepin	CGZ				09/15/1997
266	TAYLOR SERVICE CENTER #05GT8	3816 W OLD SHAKOPEE RD	55431-	BLOOMINGTON	Hennepin	MEK				12/19/1991
1916	THOMPSON HARDWOOD LUMBER	9925 LOGAN AVE S	55431-	BLOOMINGTON	Hennepin	MEK				04/21/1993
11308	US WEST COMMUNICATIONS	9600 NEWTON AVE S	55431-	BLOOMINGTON	Hennepin	MEK				08/29/1990
3908	WAVE CAR WASH	2151 W 80TH ST	55431-	BLOOMINGTON	Hennepin	AA				05/20/1999
6064	WESTERN MAINTENANCE AREA	10500 HAMPSHIRE AVE S	55431-	BLOOMINGTON	Hennepin	MEK				08/03/1996
1598	WILLIAMS & ASSOC	405 E 70TH ST	55431-	BLOOMINGTON	Hennepin	MDN				07/27/1993
					Hennepin	MEK				08/01/1990

Pref ID	Interest Name	Address	ZIP	City	County	Project Manager	Cond.	Closure Date	Complete	Closure Date
10943	ADC TELECOMMUNICATIONS INC	4700 WEST 78TH STREET	55435-	BLOOMINGTON	Hennepin	LMK				01/29/1998
10014	ANOKA CO RENTAL	1531 COON RAPIDS BLVD	55435-	COON RAPIDS	Anoka	EC				06/06/1997
9683	ASPEN MEDICAL CLINIC	3918 W 49 1/2 ST	55435-	EDINA	Hennepin	KJG				11/01/1996
9392	BOSSMAN RESIDENCE	4609 MOORLAND AVE	55435-	EDINA	Hennepin	CGZ				08/16/1996
7530	CARSON PIRIE SCOTT SOUTHDAL	6601 FRANCE AVE	55435-	EDINA	Hennepin	LMK				08/10/1995
8731	CORNELIA ELEMENTARY	7000 CORNELIA DR	55435-	EDINA	Hennepin	MEK				01/31/1996
2138	COWLES MEDIA	6601 W 78TH ST	55435-	BLOOMINGTON	Hennepin	MEK				09/15/1992
6276	EDINA CAR CARE	5415 W 70TH	55435-	EDINA	Hennepin	BAH				08/26/1993
12826	EDINA UNION 76	5415 W 70TH	55435-	EDINA	Hennepin	AA				01/03/2000
7032	FAIRVIEW SOUTHDAL HOSPITAL	6401 FRANCE AVE S	55435-	EDINA	Hennepin	KJG				02/04/1994
3302	FIRST BANK SOUTHDAL	7001 FRANCE AVE S	55435-	EDINA	Hennepin	BAH				02/06/1991
9707	FLECK RESIDENCE	4611 BROWNDAL AVE	55435-	EDINA	Hennepin	DH				10/25/1996
3306	GABBERTS INC	7215 CAHILL RD	55435-	EDINA	Hennepin	BAH				11/28/1990
8344	GROSSMAN RESIDENCE	4614 MOORLAND AVE	55435-	EDINA	Hennepin	LMK				08/02/1995
11029	HEATHERTON CONDIMINIUMS	4120 PARK LAWN AVE	55435-	EDINA	Hennepin	JAJ				09/02/1998
705	HEDBERG & SONS AGGREGATE	3725 W 76TH ST	55435-	EDINA	Hennepin	MKB				11/14/1988
9806	HEDIN RESIDENCE	4605 CASCO AVE	55435-	EDINA	Hennepin	DH				12/02/1996
11203	HOTEL SEVILLE	8151 BRIDGE RD	55435-	BLOOMINGTON	Hennepin	JMC				09/30/1999
3240	JESCO INC	7175 CAHILL RD	55435-	EDINA	Hennepin	BAH				10/30/1990
12468	KNAACK RESIDENCE	6605 NORMANDALE RD	55435-	EDINA	Hennepin	MEK				04/06/1999
2024	LIFETOUCH NATIONAL SCHOOLS	STUDIO 800 PICTURE DR	55435-	BLOOMINGTON	Hennepin	MEK				02/06/1991
7491	METRO OFFICE BLDG	7400 METRO BLVD	55435-	EDINA	Hennepin	DH				04/06/1995
9532	PARKS DEVELOPMENT	5229 EDEN AVE	55435-	EDINA	Hennepin	EC				08/15/1996
627	PENTAGON OFFICE PARK	77 ST W	55435-	EDINA	Hennepin	BAH				10/15/1990
4105	PENTAGON OFFICE PARK	4930 W 77TH ST	55435-	EDINA	Hennepin	BAH				06/17/1993
1738	REMBRANDT PROPERTIES	3450 HERITAGE DR	55435-	EDINA	Hennepin	BAH				11/13/1992
617	ROBERTS AUTOMATIC PRODUCTS	4451 W 76TH ST	55435-	EDINA	Hennepin	LJT				08/24/1989
11252	SELECT INN OF BLOOMINGTON	7851 NORMANDALE BLVD	55435-	BLOOMINGTON	Hennepin	SHV				10/27/1999
2944	SINCLAIR RETAIL	6996 FRANCE AVE S	55435-	EDINA	Hennepin	JME				
6114	SINCLAIR RETAIL	3500 W 69TH ST	55435-	EDINA	Hennepin	KJG				01/07/1997
9400	SOUTH EDINA DEVELOPMENT	3RD ADDLOT 1 BLOCK 1	55435-	EDINA	Hennepin	LMK				07/09/1996
707	SOUTH FRANCE AMOCO	3901 W 70 ST	55435-	EDINA	Hennepin	BAH				12/26/1991
2545	SOUTHDAL 66	7920 FRANCE AVE	55435-	BLOOMINGTON	Hennepin	MEK		06/27/1991		08/19/1992
5449	SOUTHDAL LIBRARY	7001 YORK AVE S	55435-	EDINA	Hennepin	BAH				11/25/1992
2830	SOUTHDAL OFFICE CENTER	6600 FRANCE AVE S	55435-	EDINA	Hennepin	BAH				11/06/1990

Filter Criteria: (zip = '55435')

Total Count = 45      Sort Criteria: interest\_name A

Pref ID	Interest Name	Address	ZIP	City	County	Project Manager	Cond.	Closure Date	Complete	Closure Date
5450	SOUTHDALE REGIONAL CENTER	7009 YORK AVE S	55435-	EDINA	Hennepin	DH			03/07/1995	
9306	STALEY PROPERTY	4517 EDINA BLVD	55435-	EDINA	Hennepin	GWZ			11/07/1996	
7191	SUBURBAN CHEVROLET	1100 MAIN ST	55435-	HOPKINS	Hennepin	LMK			06/30/1995	
12928	THE WAVE CAR WASH	7711 NORMANDALE BLVD	55435-	EDINA	Hennepin	MEK				
3988	THE WAVE CARWASH	5201 VERNON AVE	55435-	EDINA	Hennepin	BAH			08/28/1991	
8288	VACANT PROPERTY	6601 FRANCE AVE S	55435-	EDINA	Hennepin	AA			02/13/1996	
9918	WAVE CAR WASH	7711 NORMANDALE BLVD	55435-	EDINA	Hennepin	LMK			05/15/1998	
2605	WESTERN NATIONAL MUTUAL INSURAN	5350 W 78TH ST	55435-	EDINA	Hennepin	BAH			10/19/1992	
1210	WICKES FURNITURE	6725 YORK AVE S	55435-	EDINA	Hennepin	LJT			08/02/1989	
1702	YORK OF EDINA	6450 YORK AVE	55435-	EDINA	Hennepin	LJT			12/01/1989	

Clean-up Projects

Count	Per Inquiries, press [E], select "Inquiries", click "OK"	Days	PROJECT	EPA ID #	HYDRO	Ent/Alt	Document	STATUS	CONDUITS	Media	Media Quantity	Contaminant	Contaminant Only	Est Compl date
1	9/21/93	1	Electronic Ind. New Hope	MND004818933	CCB	DAR /	RI Slip	DNAFL permit	4 mils Norrberg, Hoffmann, Ficks, ...	GW 500 yds		Chlorinated VOCs (CEC)		
2	1/10/94	3	Camellian Corp (Aerotech Corp)	MND000218131	CCB	DAR /	RI Slip	GW Pump and Treat	Retained from CERCLA, HW-UST per moni	Both	GW, large phone	VOCs (CEC, DCE)		
3	1/10/94	3	CFS Fabric, New Hope	MND004818933	CCB	DAI /	CA	GW Pump and Treat		Soil		VOCs (CEC, DCE, VC)		
4	1/10/94	4	Safety Klen - Bismville	MND000606167	CCB	DAI /	CA	Groundwater Closure	Soil Remediation, Excavation GW and T	Soil		Mineral Spirits, VOCs		
5	1/20/91	5	Trish, Odense, Minnesota 5311	MND0006216971	CCB	DW / M	CON	Pollings	9500 yds excavated	Soil	5000 yds	Asbestos		
6	1/20/91	6	Washington Sci. Rec. Long Lake	MND0006216971	CCB	DW / M	CON	GW Pump and Treat	9500 yds excavated	Soil	1000 yds	Asbestos		
7	1/20/91	7	Ford Motor Co., St. Paul	MND0006216971	CCB	DW / M	CON	GW Pump and Treat	9500 yds excavated	Soil	1000 yds	Asbestos		
8	1/20/91	8	Marlin Windows, Wrenn	MND0006216971	CCB	DW / M	CON	GW Pump and Treat	9500 yds excavated	Soil	1000 yds	Asbestos		
9	1/20/91	9	Mayo Int'l, Rochester, SF	MND000781615	EU	FEV /	CAA	Pollings	9500 yds excavated	Soil	5000 yds	Asbestos		
10	1/20/91	10	Deer Auto Salvage, Mpls	MND0010312674	EGVS	DW / M	STIP	Pollings	9500 yds excavated	Soil	5000 yds	Asbestos		
11	1/20/91	11	ELF Alachua, Blooming Prairie	MND004818933	NAP	DW / M	NCD	Pollings	9500 yds excavated	Soil	5000 yds	Asbestos		
12	1/20/91	12	Olson Engineering, St. James	MND004818933	NAP	DW / M	CON	Pollings	9500 yds excavated	Soil	5000 yds	Asbestos		
13	1/20/91	13	Tri-Sonics, St. Paul	MND004818933	NAP	DW / M	CON	Pollings	9500 yds excavated	Soil	5000 yds	Asbestos		
14	3/29/93	14	Mid-America Air-Conditioning, Inc	MND0008187894	NAP	DW / M	NCD	Pollings	9500 yds excavated	Soil	5000 yds	Asbestos		
15	3/29/93	15	Mid-America Air-Conditioning, Inc	MND0008187894	NAP	DW / M	NCD	Pollings	9500 yds excavated	Soil	5000 yds	Asbestos		
16	3/29/93	16	Mid-America Air-Conditioning, Inc	MND0008187894	NAP	DW / M	NCD	Pollings	9500 yds excavated	Soil	5000 yds	Asbestos		
17	4/29/93	17	Mid-America Air-Conditioning, Inc	MND0008187894	NAP	DW / M	NCD	Pollings	9500 yds excavated	Soil	5000 yds	Asbestos		
18	4/29/93	18	Mid-America Air-Conditioning, Inc	MND0008187894	NAP	DW / M	NCD	Pollings	9500 yds excavated	Soil	5000 yds	Asbestos		
19	4/29/93	19	Mid-America Air-Conditioning, Inc	MND0008187894	NAP	DW / M	NCD	Pollings	9500 yds excavated	Soil	5000 yds	Asbestos		
20	4/29/93	20	Mid-America Air-Conditioning, Inc	MND0008187894	NAP	DW / M	NCD	Pollings	9500 yds excavated	Soil	5000 yds	Asbestos		
21	1/22/93	21	Continental Corp. of America, St. Paul	MND004818933	NAP	DW / M	NCD	Pollings	9500 yds excavated	Soil	5000 yds	Asbestos		
22	1/22/93	22	Continental Corp. of America, St. Paul	MND004818933	NAP	DW / M	NCD	Pollings	9500 yds excavated	Soil	5000 yds	Asbestos		
23	1/22/93	23	Continental Corp. of America, St. Paul	MND004818933	NAP	DW / M	NCD	Pollings	9500 yds excavated	Soil	5000 yds	Asbestos		
24	2/19/94	24	Mid-America Air-Conditioning, Inc	MND0008187894	NAP	DW / M	NCD	Pollings	9500 yds excavated	Soil	5000 yds	Asbestos		
25	2/19/94	25	Mid-America Air-Conditioning, Inc	MND0008187894	NAP	DW / M	NCD	Pollings	9500 yds excavated	Soil	5000 yds	Asbestos		
26	2/19/94	26	Mid-America Air-Conditioning, Inc	MND0008187894	NAP	DW / M	NCD	Pollings	9500 yds excavated	Soil	5000 yds	Asbestos		
27	2/19/94	27	Mid-America Air-Conditioning, Inc	MND0008187894	NAP	DW / M	NCD	Pollings	9500 yds excavated	Soil	5000 yds	Asbestos		
28	2/19/94	28	Mid-America Air-Conditioning, Inc	MND0008187894	NAP	DW / M	NCD	Pollings	9500 yds excavated	Soil	5000 yds	Asbestos		
29	1/10/93	29	Continental Corp. of America, St. Paul	MND004818933	NAP	DW / M	NCD	Pollings	9500 yds excavated	Soil	5000 yds	Asbestos		
30	1/10/93	30	Continental Corp. of America, St. Paul	MND004818933	NAP	DW / M	NCD	Pollings	9500 yds excavated	Soil	5000 yds	Asbestos		
31	1/10/93	31	Continental Corp. of America, St. Paul	MND004818933	NAP	DW / M	NCD	Pollings	9500 yds excavated	Soil	5000 yds	Asbestos		
32	1/10/93	32	Continental Corp. of America, St. Paul	MND004818933	NAP	DW / M	NCD	Pollings	9500 yds excavated	Soil	5000 yds	Asbestos		
33	1/10/93	33	Continental Corp. of America, St. Paul	MND004818933	NAP	DW / M	NCD	Pollings	9500 yds excavated	Soil	5000 yds	Asbestos		
34	1/10/93	34	Continental Corp. of America, St. Paul	MND004818933	NAP	DW / M	NCD	Pollings	9500 yds excavated	Soil	5000 yds	Asbestos		
35	1/10/93	35	Continental Corp. of America, St. Paul	MND004818933	NAP	DW / M	NCD	Pollings	9500 yds excavated	Soil	5000 yds	Asbestos		
36	2/1/96	36	Electro - Mailing Eng. Co. Inc., St. Paul	MND0006514918	BAA	BD	NOV		re-evaluation of area of lines	Potential soils	unknown	metylene chloride an unknown		
37	2/1/96	37	Electro - Mailing Eng. Co. Inc., St. Paul	MND0006514918	BAA	BD	NOV		re-evaluation of area of lines	Potential soils	unknown	metylene chloride an unknown		
38	2/20/96	38	Praxair Auto Body, Sturgis	MND0118215110	BAA	DL	NOV							
39	2/20/96	39	Praxair Auto Body, Sturgis	MND0118215110	BAA	DL	NOV							
40	10/14/96	40	Praxair Auto Body, Sturgis	MND0118215110	BAA	DL	NOV							
41	10/14/96	41	Praxair Auto Body, Sturgis	MND0118215110	BAA	DL	NOV							
42	10/14/96	42	Praxair Auto Body, Sturgis	MND0118215110	BAA	DL	NOV							
43	1/10/97	43	Air Force Reserve, Mpls, St. Paul Airport	MNR0000321742	NAP	DW	NOV							
44	2/7/99	44	Houston Bus Garage	BAA	BAA	KM	NOV							
45	6/9/97	45	Harvard Univ., 1201 13th St SW	applying	NAP	ASAP/Agencies	NOV							
46	7/17/97	46	Harvard Univ., 1201 13th St SW	applying	NAP	ASAP/Agencies	NOV							
47	1/1/90	47	North Star Steel - TSD	MND011775003	JMP	TS	Permit							
48	1/1/90	48	North Star Steel - TSD	MND011775003	JMP	TS	Permit							
49	10/17/93	49	Alliant Tech Packaging Company	MND011136004	NAP	DRC	Permit							
50	6/15/00	50	Coastal Refining Company	MND00086071	BAA	DARC/STIP	Permit							
51	8/20/90	51	Lake Superior Paper Industries	MND012205168	BAA	DAR/STIP	Permit							
52	1/1/94	52	DeZurek Lagoon #1	MND000187620	BAA	SWU	Permit							
53	1/1/94	53	DeZurek Lagoon #1	MND000187620	BAA	SWU	Permit							
54	1/1/94	54	DeZurek Lagoon #1	MND000187620	BAA	SWU	Permit							
55	1/1/94	55	DeZurek Lagoon #1	MND000187620	BAA	SWU	Permit							
56	1/1/94	56	DeZurek Lagoon #1	MND000187620	BAA	SWU	Permit							
57	1/20/91	57	Grey Griffin, France	MND0006148992	CCB	MDX	Permit							
58	1/20/91	58	Grey Griffin, France	MND0006148992	CCB	MDX	Permit							
59	1/20/91	59	Grey Griffin, France	MND0006148992	CCB	MDX	Permit							
60	3/9/93	60	ARCTCO, Thief River Falls	MND011775010	BAA	DAR	Permit							
61	3/9/93	61	ARCTCO, Thief River Falls	MND011775010	BAA	DAR	Permit							
62	1/20/91	62	Good Roads, Princeton	MND012205168	NAP	DAB	Permit							
63	1/20/91	63	Good Roads, Princeton	MND012205168	NAP	DAB	Permit							
64	1/20/91	64	Good Roads, Princeton	MND012205168	NAP	DAB	Permit							
65	1/20/91	65	Good Roads, Princeton	MND012205168	NAP	DAB	Permit							
66	1/20/91	66	Good Roads, Princeton	MND012205168	NAP	DAB	Permit							
67	1/20/91	67	Good Roads, Princeton	MND012205168	NAP	DAB	Permit							
68	1/20/91	68	Good Roads, Princeton	MND012205168	NAP	DAB	Permit							
69	1/20/91	69	Good Roads, Princeton	MND012205168	NAP	DAB	Permit							
70	1/20/91	70	Good Roads, Princeton	MND012205168	NAP	DAB	Permit							
71	1/20/91	71	Good Roads, Princeton	MND012205168	NAP	DAB	Permit							
72	1/20/91	72	Good Roads, Princeton	MND012205168	NAP	DAB	Permit							
73	1/20/91	73	Good Roads, Princeton	MND012205168	NAP	DAB	Permit							
74	1/20/91	74	Good Roads, Princeton	MND012205168	NAP	DAB	Permit							
75	1/20/91	75	Good Roads, Princeton	MND012205168	NAP	DAB	Permit							
76	1/20/91	76	Good Roads, Princeton	MND012205168	NAP	DAB	Permit							
77	1/20/91	77	Good Roads, Princeton	MND012205168	NAP	DAB	Permit							
78	1/20/91	78	Good Roads, Princeton	MND012205168	NAP	DAB	Permit							
79	4/2/93	79	ENR Griffen W. M. Arts, Medicine	MND010000170	BAA	GD	LIT							



## **Clean-up Projects List Key**

CA - Corrective Action  
FI - Facility Investigation  
NOV - Notice of Violation  
APO - Administrative Penalty Order  
NCD - No Controlling Document  
ISF - Interim Status Facility  
STIP - Stipulation Agreement  
CON - Consent Decree  
COM - Compliance Agreement  
LIT - Litigation  
CAA - Corrective Action Agreement



**Spill Report By Region  
Minnesota Pollution Control Agency  
TALES Report**

Filter Criteria: (spill\_reported\_date >= date('1/1/1989') and spill\_reported\_date <= date('3/23/2000')) and (city = 'BLOOMINGTON')

Total Count - All Regions = 326

Sort Criteria: interest\_name A

Region: M Metro

Count = 326

23 March, 2000

Reported Date	Interest Name	Pref. ID	Mgr	Call Taken By	Incident City	County	Cause	Source	Product	Qty.	Units
02/11/1996		22996	KBF	KBF	BLOOMINGTON	Hennepin	TRAFFIC ACCIDENT	Transformers	Mineral Oil	2	Gal
08/16/1991	A.B. DICK	15240	JCB	JCB	BLOOMINGTON	Hennepin	FLAMMABLE LIQUID STO		Petroleum, Unspecified	110	Gal
01/18/1991	ADC TELECOMMUNICATIONS	14457	KBF	KBF	BLOOMINGTON	Hennepin	PIPE FITTING		Chemical Solvent	2	Gal
06/08/1995	ADC TELECOMMUNICATIONS	21659	DJH	DJH	BLOOMINGTON	Hennepin	UNSURE OF SOURCE		Petroleum, Unspecified	Unk	
07/08/1997	ADC TELECOMMUNICATIONS	28482	KBF	KBF	BLOOMINGTON	Hennepin	SPILL	Other	Acid/Base Chemicals	15	Gal
09/01/1989	ADC TELECOMMUNICATIONS	6053	KCL	DFT	BLOOMINGTON	Hennepin	UNKNOWN		Sewage Or Wastewater	Unk	
05/09/1993	AIR FORCE RESERVE	17738	RWK	RWK	BLOOMINGTON	Hennepin	AIRCRAFT OVERFILL		Aviation Gas (High Octane)	20	Gal
12/13/1994	AMOCO	20619	KBF	KBF	BLOOMINGTON	Hennepin	GAS SPILLED OUT OF P		Gasoline Regular	10	Gal
07/28/1989	AMOCO	5875	KCL	KBF	BLOOMINGTON	Hennepin	UST		Petroleum, Unspecified	Unk	
10/23/1989	AMOCO	12394	DF F	DFT	BLOOMINGTON	Hennepin	DELIVERY PROBLEM		Petroleum, Unspecified	Unk	
12/14/1989	AMOCO OIL #5053	12895	LJ J	DJF	BLOOMINGTON	Hennepin	UST		Petroleum, Unspecified	Unk	
08/01/1989	AUTO BODY SHOP	5958	WF-H	KRA	BLOOMINGTON	Hennepin	SMOKE STACKS FROM BO		Other (Described In Remarks)	Unk	
08/25/1995	AW DISPOSAL	22196	RWK	RWK	BLOOMINGTON	Hennepin	HYDRAULIC LINE LEAK		Hydraulic Fluid	12	Gal
10/25/1989	BETHANY FELLOWSHIP	12437	KCL	DFT	BLOOMINGTON	Hennepin	UST		Petroleum, Unspecified	Unk	
08/17/1995	BF	22142	DF F	DFT	BLOOMINGTON	Hennepin	HYDRAULIC HOSE BROKE		Petroleum, Unspecified	Unk	
07/02/1998	BF	28391	DJH	DJH	BLOOMINGTON	Hennepin	EQUIPMENT FAILURE	Hose Or Pipe, Not Tank Related	Hydraulic Fluid	10	Gal
08/21/1989	BF TRUCK 1207	5933	WF-H	WRH	BLOOMINGTON	Hennepin	SPILL/SPLASH		Sewage Or Wastewater	Unk	
07/19/1998	BLAKE BANJ	24029	RWK	RWK	BLOOMINGTON	Hennepin	CPMPLAINT	Unknown	Chemical, Other (See Remarks)	Unk	
04/18/1992	BLOOMINGTON	16078	KBF	KBF	BLOOMINGTON	Hennepin	AIR RELEASE		Other (Described In Remarks)	Unk	
07/20/1994	BLOOMINGTON CARE CENTER	19929	KBF	KBF	BLOOMINGTON	Hennepin	THERMOMETER BROKE		Unknown	1	Oz
02/14/1989	BLOOMINGTON CITY OF	504	KCL	UNK	BLOOMINGTON	Hennepin	UST		Petroleum, Unspecified	Unk	
11/22/1989	BLOOMINGTON CITY OF	12743	KCL	KBF	BLOOMINGTON	Hennepin	UST		Petroleum, Unspecified	Unk	
09/08/1989	BLOOMINGTON CITY OF	8813	WF-H	WRH	BLOOMINGTON	Hennepin	FIRE RUNOFF		Petroleum, Unspecified	15	Gal
04/07/1989	BLOOMINGTON CITY OF	4818	KCL	UNK	BLOOMINGTON	Hennepin	FEED LINE LEAK		Petroleum, Unspecified	20	Gal
07/14/1989	BLOOMINGTON PUBLIC SCHOOLS	5571	KCL	KBF	BLOOMINGTON	Hennepin	UST		Petroleum, Unspecified	Unk	
08/24/1995	BLOOMINGTON PUBLIC SCHOOLS	22216	RWK	RWK	BLOOMINGTON	Hennepin	LINE ON LAWNMOWER BR		Hydraulic Fluid	35	Gal
07/11/1989	BLOOMINGTON SCHOOLS	5529	KCL	RWK	BLOOMINGTON	Hennepin	UST		Petroleum, Unspecified	Unk	
11/18/1993	BROMAN OIL COMPANY	18751	RWK	RWK	BLOOMINGTON	Hennepin	TRUCK TIPPED OVER		Motor/Lube Oil; Trans/Eng Fluid	Unk	
06/30/1997	BROOKDALE PARK	26031	DFT	DFT	BLOOMINGTON	Hennepin	EQUIPMENT FAILURE	Hose Or Pipe, Not Tank Related	Hydraulic Fluid	20	Gal
11/01/1989	BRUCE BACHES	12573	KCL	WRH	BLOOMINGTON	Hennepin	UST		Petroleum, Unspecified	Unk	
06/20/1989	BUDGET RENT A TRUCK	5352	KCL	WRH	BLOOMINGTON	Hennepin	UST		Petroleum, Unspecified	Unk	
01/10/1991	CARL BOLANDER	14411	RWK	RWK	BLOOMINGTON	Hennepin	HYDRAULIC HOE		Hydraulic Fluid	20	Gal
10/30/1990	CEMSTONE	14232	RWK	RWK	BLOOMINGTON	Hennepin	TRUCK		Light Fuel Oil and Diesel	50	Gal
08/12/1994	CERDIAN	20001	KBF	KBF	BLOOMINGTON	Hennepin	RUPTURED HEATING SYS		Unknown	72	Gal

Filter Criteria: (spill\_reported\_date >= date('1/1/1989') and spill\_reported\_date <= date('3/23/2000')) and (city = 'BLOOMINGTON')

Total Count - All Regions = 326

Sort Criteria: interest\_name A

Region:	M	Metro	Count = 326										
Reported Date	Interest Name	Prof. ID	Mgr	Call Taken By	Incident City	County	Cause	Source	Product	Qty.	Units		
10/13/1992	CHEM REX	16877	KBF	KBF	BLOOMINGTON	Hennepin	HYDRAULIC LINE		Hydraulic Fluid	7	Gal		
10/10/1989	CHEM REX INC	12428	KCL	KBF	BLOOMINGTON	Hennepin	OVERFILL		Alcohol Blend	1500	Gal		
07/13/1992	CHEM REX, INC.	16502	RWK	RWK	BLOOMINGTON	Hennepin	VALVE OPENED BY MIST		Chemical Solvent	200	Gal		
05/04/1994	CHEM REX	19486	KBF	KBF	BLOOMINGTON	Hennepin	MELTING STYROFOAM		Unknown	2	Gal		
03/22/2000	Chemrex	51619	Mark Oemich	Mark Oemich	BLOOMINGTON	Hennepin	Equipment Failure	Other	Chemical, Other (See Remarks)	20	Gal		
09/28/1995	CHEM REX	22394	RWK	RWK	BLOOMINGTON	Hennepin	UNKNOWN		Unknown	20	Gal		
09/12/1999	CHEM REX	31263	KBF	KBF	BLOOMINGTON	Hennepin	TANK LEAK	Railroad	Other (Described In Remarks)	1	Gal		
01/18/1996	CHEM REX	22891	RWK	RWK	BLOOMINGTON	Hennepin	SOIL CONTAMINATION		Petroleum, Unspecified	Unk			
05/25/1999	CHEM REX	30480	DFT	JEA	BLOOMINGTON	Hennepin	EQUIPMENT FAILURE	Hose Or Pipe, Not Tank Related	Other (Described In Remarks)	150	Gal		
04/09/1998	CHEM REX	27697	MV/O	MWO	BLOOMINGTON	Hennepin	OVERFILL	AST	Chemical, Other (See Remarks)	160	Gal		
03/04/1993	CITY OF BLOOMINGTON	17476	OKW	OKW	BLOOMINGTON	Hennepin	GENERATED FROM CLEAN		Unknown	110	Gal		
08/07/1995	CITY OF BLOOMINGTON	22072	DJH	DJH	BLOOMINGTON	Hennepin	YOKE LEAKING		Unknown	Lbs			
07/24/1981	CITY OF BLOOMINGTON	15116	KBF	KBF	BLOOMINGTON	Hennepin	DUMPING		Other (Described In Remarks)	Unk			
05/10/1991	CITY OF BLOOMINGTON	14825	DFT	DFT	BLOOMINGTON	Hennepin	SPREADER TIPPED OVER		Fertilizer	650	Lbs		
04/14/1999	CITY OF BLOOMINGTON	30157	DFT	DFT	BLOOMINGTON	Hennepin	EQUIPMENT FAILURE	Other	Sewage Or Wastewater	1200	Gal		
08/31/1999	CLINT FELAND TRUCKING	31205	DJH	DJH	BLOOMINGTON	Hennepin	TRAFFIC ACCIDENT	Truck/Vehicle Fuel	Light Fuel Oil and Diesel	15	Gal		
02/18/1999	COMMERCIAL/URBAN	29874	DFT	DFT	BLOOMINGTON	Hennepin	OVERFILL	Truck/Vehicle Fuel	Light Fuel Oil and Diesel	2	Gal		
06/11/1999	COMMERCIAL	30614	DJH	DJH	BLOOMINGTON	Hennepin	DISPOSAL/ABANDONMENT	Other	Other (Described In Remarks)	Unk			
09/01/1999	COMMERCIAL	31211	RWK	RWK	BLOOMINGTON	Hennepin	EQUIPMENT FAILURE	Truck/Vehicle Fuel	Aviation Gas (High Octane)	1	Gal		
03/18/1999	COMMERCIAL	30022	RWK	RWK	BLOOMINGTON	Hennepin	UNKNOWN	Unknown	Other (Described In Remarks)	1	Gal		
10/12/1998	COMMERCIAL/URBAN	29211	DJH	DJH	BLOOMINGTON	Hennepin	EQUIPMENT FAILURE	Other	Gasoline, Type Unknown	5	Gal		
10/06/1997	COMPANY	26708	RWK	RWK	BLOOMINGTON	Hennepin	SPILL	Other	Sewage Or Wastewater	2	Lbs		
11/22/1996	COMPUTING DEVICES	24740	KBF	KBF	BLOOMINGTON	Hennepin	SPILL	Truck/Vehicle Fuel	Gasoline Regular	5	Gal		
09/11/1990	CONTROL DATA	14083	KBF	KBF	BLOOMINGTON	Hennepin	DRUM SPILL		Alcohol Blend	Unk			
08/29/1989	CONTROL DATA CORPORATION	5994	RWK	RWK	BLOOMINGTON	Hennepin	OVERFILL		Petroleum, Unspecified	Unk			
02/15/1991	CONTROL DATA CORPORATION	14509	DFT	DFT	BLOOMINGTON	Hennepin	STEAM LINE LEAK		Other (Described In Remarks)	Unk			
11/19/1997	COPELAND TRUCKING	26963	KBF	KBF	BLOOMINGTON	Hennepin	HUMAN ERROR	Truck/Vehicle Cargo	Hydraulic Fluid	5	Gal		

Count = 326

Region:	M	Metro	Count = 326										
Reported Date	Interest Name	Prof. ID	Mgr	Call Taken By	Incident City	County	Cause	Source	Product	Qty.	Units		
12/29/1989	COVLES MEKIA	12986	LJ'	BUJ	BLOOMINGTON	Hennepin	UST		Petroleum, Unspecified	Unk			
01/21/1993	CROWN COCO, INC.	17347	DJH	DJH	BLOOMINGTON	Hennepin	DRIVE AWAY		Gasoline Regular	10	Gal		
09/18/1997	CYPRESS SEMI-CONDUCTOR	26578	RWK	RWK	BLOOMINGTON	Hennepin	SPILL	Other	Light Fuel Oil and Diesel	15	Gal		
07/29/1999	DELTA AIRLINES	30993	RWK	RWK	BLOOMINGTON	Hennepin	HUMAN ERROR	Other	Aviation Gas (High Octane)	100	Gal		

Filter Criteria: (spill\_reported\_date >= date('1/1/1989') and spill\_reported\_date <= date('3/23/2000')) and (city = 'BLOOMINGTON')

Total Count - All Regions = 326

Sort Criteria: interest\_name A

Region: M Metro

Count = 326

Reported Date	Interest Name	Pref. ID	Mgr	Call Taken By	Incident City	County	Cause	Source	Product	Qty	Units
11/14/1989	DONALDSON CO	12644	KCL	RWK	BLOOMINGTON	Hennepin	UST		Petroleum, Unspecified		Unk
12/05/1995	EASY STOP	22725	RWK	RWK	BLOOMINGTON	Hennepin	AUTOMATIC SHUTOFF VA		Gasoline Regular	5	Gal
08/13/1998	ENTERPRISE LEASING CO	28765	MWO	MWO	BLOOMINGTON	Hennepin	TRAFFIC ACCIDENT	Truck/Vehicle Fuel	Gasoline, Type Unknown	10	Gal
10/27/1999	Environmental Marine Services	50358	Stephen Lee	Steve Lee	BLOOMINGTON	Hennepin		Watercraft	Light Fuel Oil and Diesel	50	Gal
07/13/1995	ERIN TAYLOR EDITIONS	21890	DFT	DFT	BLOOMINGTON	Hennepin	SPOUT VALVE LEAKED		Other (Described In Remarks)	30	Gal
04/13/1992	EZ STOP	16071	KBF	KBF	BLOOMINGTON	Hennepin	OVERFILL		Gasoline Regular	10	Gal
10/19/1993	EZ STOP	18629	RWK	RWK	BLOOMINGTON	Hennepin	OVERFILL WHILE LOADI		Gasoline Regular	30	Gal
09/23/1994	EZ STOP	20209	RWK	RWK	BLOOMINGTON	Hennepin	NOZZLE IN CAR-DROVE		Gasoline Regular	20	Gal
04/20/1998	FEDERAL EXPRESS	27782	RWK	RWK	BLOOMINGTON	Hennepin	UNKNOWN	Unknown	Unknown		Unk
12/29/1995	FINA	22809	RWK	RWK	BLOOMINGTON	Hennepin	FIRE		Gasoline Regular	18	Gal
07/28/1992	FLAME METAL	16566	KBF	KBF	BLOOMINGTON	Hennepin	SPILL FROM A DRUM		Petroleum, Unspecified		Unk
08/14/1992	FLAME METALS	18709	KBF	KBF	BLOOMINGTON	Hennepin	SPILLED WHILE FILLIN		Chemical Base	5	Gal
05/19/1994	FLAME METALS PROCESSING	19565	RWK	RWK	BLOOMINGTON	Hennepin	PILE OUTDOORS UNCOVE		Other (Described In Remarks)	100	Lbs
05/03/1996	FREEWAY	23456	KBF	KBF	BLOOMINGTON	Hennepin	TRAFFIC ACCIDENT	Truck/Vehicle Cargo	Battery Acid		Unk
03/14/1989	FREEWAY FORD	1198	KBF	UNK	BLOOMINGTON	Hennepin	SPILLAGE		Petroleum, Unspecified		Unk
05/08/1990	FREEWAY MOBIL	13590	DFT	DFT	BLOOMINGTON	Hennepin	UST UNDERGROUND STOR		Petroleum, Unspecified		Unk
09/08/1999	G LOGAN AND SONS HAULING	31246	RWK	RWK	BLOOMINGTON	Hennepin	TANK LEAK	Truck/Vehicle Fuel	Petroleum, Unspecified	6	Gal
02/12/1992	GAS-FOR-LESS	15807	DJH	DJH	BLOOMINGTON	Hennepin	OVERFILL		Petroleum, Unspecified	10	Gal
04/09/1998	GEADON TRUCKING	27711	RWK	RWK	BLOOMINGTON	Hennepin	TANK LEAK		Light Fuel Oil and Diesel		Unk
03/16/1999	GENERAL DYNAMICS INFORMATION	29990	MWO	MWO	BLOOMINGTON	Hennepin	EQUIPMENT FAILURE	Air Release (Inc. CE Failure)	Other (Described In Remarks)	800	Lbs
01/15/1990	HAROLD CHEVROLET	13035	WFH	WRH	BLOOMINGTON	Hennepin	SPILL		Petroleum, Unspecified	5	Gal
08/05/1996	HAWKINS CHEMICAL	24129	DJH	DJH	BLOOMINGTON	Hennepin	TANK LEAK	AST	Acid/Base Chemicals	330	Gal
12/04/1989	HENNEPIN COUNTY PUBLIC SERVICE	12851	LJT	WRH	BLOOMINGTON	Hennepin	UST		Petroleum, Unspecified		Unk
11/14/1994	HENNEPIN TRANSFER	20462	RWK	RWK	BLOOMINGTON	Hennepin	PUMPING SYSTEM PLUGG		Motor/Lube Oil; Trans/Eng Fluid	1	Pts
07/06/1989	HITCHCOCK INDUSTRIES	5499	RWK	RWK	BLOOMINGTON	Hennepin	UST	Unknown	Petroleum, Unspecified		Unk
02/06/1999	HOB FORD	29814	KBF	KBF	BLOOMINGTON	Hennepin	UNKNOWN		Light Fuel Oil and Diesel	5	Gal
12/14/1991	HOLIDAY	15644	DJH	DJH	BLOOMINGTON	Hennepin	MECHANICAL PUMP FAIL		Petroleum, Unspecified	10	Gal
10/27/1994	HOLIDAY	20416	DJH	DJH	BLOOMINGTON	Hennepin	CONTAMINATED SOIL		Petroleum, Unspecified	10	Gal
11/02/1999	Holiday Companies	50427	Dick Kable	Dick Kable	BLOOMINGTON	Hennepin	Tank Leak	Truck/Vehicle Fuel	PCB		Unk
09/09/1999	HOLIDAY STATION	31252	KBF	KBF	BLOOMINGTON	Hennepin	OVERFILL		Light Fuel Oil and Diesel	10	Gal
01/21/1995	HOLIDAY STATION STORES	20742	DJH	DJH	BLOOMINGTON	Hennepin	CAR DROVE OFF WITH N	Truck/Vehicle Fuel	Gasoline, Type Unknown	10	Gal
07/21/1993	HONEYWELL	18175	UNK	UNK	BLOOMINGTON	Hennepin	LEAKING CONTAINER		Gasoline Regular	20	Gal
06/01/1990	HONEYWELL	13731	WFH	WRH	BLOOMINGTON	Hennepin	PLUGGED LINE		Chemical Solvent	1	Pts
04/22/1998	HOTEL SEVILLE	27815	RWK	RWK	BLOOMINGTON	Hennepin	UNKNOWN	Other	Sewage Or Wastewater		Unk

Filter Criteria: (spill\_reported\_date >= date('1/1/1989') and spill\_reported\_date <= date('3/23/2000')) and (city = 'BLOOMINGTON')

Total Count - All Regions = 326

Sort Criteria: interest\_name A

Region:	M	Metro	Count = 326								
Reported Date	Interest Name	Pref. ID	Mgr	Call Taken By	Incident City	County	Cause	Source	Product	Qty.	Units
01/13/1992	HUDSON COMPANY	15704	RWK	RWK	BLOOMINGTON	Hennepin	SPILL WHILE REFUELIN		Light Fuel Oil and Diesel	70	Gal
09/25/1998	HWY 35W AT MINNESOTA RIVER, BLOOMINGTON	29094	DJH	DJH	BLOOMINGTON	Hennepin	DISPOSAL/ABANDONMENT	Other	Acid/Base Chemicals	5	Gal
01/18/1990	ICO	13058	RWK	RWK	BLOOMINGTON	Hennepin	SPILL		Petroleum, Unspecified	Unk	Unk
03/17/1989	ICD/DULUTH	1807	WFH	UNK	BLOOMINGTON	Hennepin	DISPENSER HIT BY CAR		Petroleum, Unspecified	200	Gal
05/26/1998	INDUSTRIAL	28097	DFT	DFT	BLOOMINGTON	Hennepin	UNKNOWN	Air Release (inc. CE Failure)	Other (Described In Remarks)	Unk	Unk
10/17/1991	INTERNATIONAL PLAZA	15444	KBF	KBF	BLOOMINGTON	Hennepin	ELEVATOR SYSTEM		Hydraulic Fluid	50	Gal
05/06/1996	INTL AIRPORT	23461	RWK	RWK	BLOOMINGTON	Hennepin	OVERFILL	Loading Area	Aviation Gas (High Octane)	10	Gal
09/08/1995	J & D EXPRESS	22307	KBF	KBF	BLOOMINGTON	Hennepin	RP DROVE OVER A CURB		Light Fuel Oil and Diesel	10	Gal
06/07/1996	JOHN ATNAMOSA KOPOULOF	23756	DJH	DJH	BLOOMINGTON	Hennepin	UNKNOWN	Unknown	Light Fuel Oil and Diesel	Unk	Unk
01/18/1994	KOCH REFINING	18998	DJH	DJH	BLOOMINGTON	Hennepin	MISSING GASKET ON HO		Heavy Fuel Oil	25	Gal
12/12/1999	LIFE TOUCH INC	12891	RAL	DJF	BLOOMINGTON	Hennepin	UST		Petroleum, Unspecified	Unk	Unk
08/30/1999	LUBE TECH	31189	RWK	RWK	BLOOMINGTON	Hennepin	OVERFILL	AST	Light Fuel Oil and Diesel	5	Gal
11/02/1989	LUPIENT AUTO GROUP	12601	KCL	KBF	BLOOMINGTON	Hennepin	UST		Petroleum, Unspecified	Unk	Unk
07/13/1999	MAC AIRPORT FD	30847	DFT	DFT	BLOOMINGTON	Hennepin	EQUIPMENT FAILURE	Other	Aviation Gas (High Octane)	1	Gal
10/19/1989	MADSEN SERVICE INC	12367	KCL	DFT	BLOOMINGTON	Hennepin	USTS		Petroleum, Unspecified	Unk	Unk
09/03/1991	MATS INC	15278	DJH	DJH	BLOOMINGTON	Hennepin	DRUMS		Pesticide	55	Gal
04/01/1993	MCDONALDS CORPORATION	17580	LAE	UNK	BLOOMINGTON	Hennepin	A VEHICLE DAMAGED IN		Gasoline Regular	1	Gal
08/10/1992	METROPOLITAN AIRPORT COMMISSION	16621	RWK	RWK	BLOOMINGTON	Hennepin	SPILL		Light Fuel Oil and Diesel	30	Gal
08/28/1990	METROPOLITAN AIRPORT COMMISSION	14044	RWK	RWK	BLOOMINGTON	Hennepin	UNKNOWN		Aviation Gas (High Octane)	5	Gal
03/15/1990	METROPOLITAN AIRPORT COMMISSION	13350	KBF	KBF	BLOOMINGTON	Hennepin	UNKNOWN		Petroleum, Unspecified	Unk	Unk
04/27/1993	METROPOLITAN AIRPORTS COMMISSION	17699	KBF	KBF	BLOOMINGTON	Hennepin	OVERFILL		Gasoline Unleaded	18	Gal
10/30/1996	MIDSTATES EXPRESS	24639	DFT	DFT	BLOOMINGTON	Hennepin	EQUIPMENT FAILURE	Truck/Vehicle Fuel	Light Fuel Oil and Diesel	25	Gal
10/15/1991	MINNEGASCO	15430	DJH	DJH	BLOOMINGTON	Hennepin	TRUCK		Light Fuel Oil and Diesel	2	Gal
01/18/2000	Mission Petroleum Centers at Chemrex	51248	Mark Oemich Mark Oemich	BLOOMINGTON	Hennepin	Human Error	AST		Chemical Solvent	25	Gal
09/14/1994	MISSISSIPPI TRANSPORT	20150	DJH	DJH	BLOOMINGTON	Hennepin	DOVE COVERS LEFT OPE		Gasoline Regular	Unk	Unk
06/07/1996	MISSISSIPPI TRANSPORT	23755	DJH	DJH	BLOOMINGTON	Hennepin	HUMAN ERROR	Truck/Vehicle Cargo	Gasoline Regular	10	Gal
11/27/1998	MISSISSIPPI TRANSPORT	25503	KBF	KBF	BLOOMINGTON	Hennepin	OVERFILL	Truck/Vehicle Fuel	Gasoline, Type Unknown	15	Gal
06/07/1996	MISSISSIPPI TRANSPORT	23755	DJH	DJH	BLOOMINGTON	Hennepin	HUMAN ERROR	Truck/Vehicle Cargo	Light Fuel Oil and Diesel	10	Gal
04/28/1989	MN AIR NATIONAL GUARD	4943	DFT	UNK	BLOOMINGTON	Hennepin	UST		Petroleum, Unspecified	Unk	Unk
09/22/1998	MN ROADWAYS	29088	DJH	DJH	BLOOMINGTON	Hennepin	TRAFFIC ACCIDENT	Truck/Vehicle Fuel	Light Fuel Oil and Diesel	20	Gal
08/26/1993	MOBIL OIL CORP	11548	UNK	UNK	BLOOMINGTON	Hennepin					
03/24/1998	MURPHY OIL COMPANY	27574	RWK	RWK	BLOOMINGTON	Hennepin	TANK LEAK	AST	Gasoline, Type Unknown	266	Gal
07/10/1989	MWCC	5536	KBF	KBF	BLOOMINGTON	Hennepin	UNKNOWN		Sewage Or Wastewater	Unk	Unk
11/08/1989	MWCC LIFT STATION	12612	KCL	DFT	BLOOMINGTON	Hennepin	UST		Petroleum, Unspecified	Unk	Unk

Filter Criteria: (spill\_reported\_date >= date('1/1/1989')) and spill\_reported\_date <= date('3/23/2000') and (city = 'BLOOMINGTON')

Total Count - All Regions = 326

Sort Criteria: interest\_name A

Region: M Metro

Count = 326

Reported Date	Interest Name	Pref. ID	Mgr	Call Taken By	Incident City	County	Cause	Source	Product	Qty.	Units
07/06/1997	NEIGHBORHOODS SURROUNDINGS	26102	SL	SL	BLOOMINGTON	Hennepin	FIRE	Air Release (inc. CE Failure)	Other (Described In Remarks)		Not Ap
01/18/1994	NORTH WEST TRANSPORT SVC INC	18996	DJH	DJH	BLOOMINGTON	Hennepin	SAKYLE TANK HIT BY C		Light Fuel Oil and Diesel	30	Gal
08/30/1991	NORTHCO CORPORATION	15266	DJH	DJH	BLOOMINGTON	Hennepin	ABANDONED BARREL		Petroleum, Unspecified	1	Bar
06/19/1994	NORTHERN ASPHALT	19689	DJH	DJH	BLOOMINGTON	Hennepin	TRUCK ON FIRE		Other (Described In Remarks)	400	Gal
05/15/1990	NORTHERN STATES POWER	13642	KBF	KBF	BLOOMINGTON	Hennepin	TRANSFORMER		Mineral Oil	3	Gal
07/20/1993	NORTHERN STATES POWER	18161	DJH	DJH	BLOOMINGTON	Hennepin	POLE WITH TRANSFORMER		Mineral Oil		Unk
01/16/1990	NORTHERN STATES POWER	13055	KBF	KBF	BLOOMINGTON	Hennepin	TRANSFORMER		Mineral Oil	30	Gal
09/20/1994	NORTHERN STATES POWER	20182	RWK	RWK	BLOOMINGTON	Hennepin	GARBAGE TRUCK RAN IN		Mineral Oil	1	Gal
08/23/1993	NORTHERN STATES POWER	18363	RWK	RWK	BLOOMINGTON	Hennepin	TRANSFORMER OVERHEAT		Mineral Oil	50	Gal
07/03/1990	NORTHERN STATES POWER	13831	RWK	RWK	BLOOMINGTON	Hennepin	TRANSFORMER		PCB	1	Gal
10/24/1994	NORTHERN STATES POWER	20364	RWK	RWK	BLOOMINGTON	Hennepin	HOSE FAILURE		Hydraulic Fluid	20	Gal
04/25/1997	NORTHERN STATES POWER	25601	MWO	MWO	BLOOMINGTON	Hennepin	EQUIPMENT FAILURE	Transformers	PCB	5	Gal
04/25/1997	NORTHERN STATES POWER	25551	MWO	MWO	BLOOMINGTON	Hennepin	EQUIPMENT FAILURE	Transformers	Mineral Oil	5	Gal
04/25/1997	NORTHERN STATES POWER	25546	MWO	MWO	BLOOMINGTON	Hennepin	TRAFFIC ACCIDENT	Transformers	PCB	10	Gal
04/13/1997	NORTHERN STATES POWER	25424	MWO	MWO	BLOOMINGTON	Hennepin	WEATHER	Transformers	Mineral Oil		Unk
12/10/1996	NORTHERN STATES POWER	24807	DJH	DJH	BLOOMINGTON	Hennepin	HUMAN ERROR	Transformers	Mineral Oil	15	Gal
10/06/1997	NORTHERN STATES POWER	26709	RWK	RWK	BLOOMINGTON	Hennepin	SPILL	Transformers	Mineral Oil	1	Gal
04/22/1997	NORTHERN STATES POWER	25495	RWK	RWK	BLOOMINGTON	Hennepin	SPILL	Transformers	Mineral Oil	1	Gal
09/15/1992	NORTHERN STATES POWER COMPANY	16758	DJH	DJH	BLOOMINGTON	Hennepin	POLE MOUNT TRANSFORM	Transformers	Mineral Oil	1	Gal
04/14/1992	NORTHERN STATES POWER COMPANY	16056	DJH	DJH	BLOOMINGTON	Hennepin	ACCIDENT		Mineral Oil	5	Gal
11/14/1991	NORTHERN STATES POWER COMPANY	15527	DFT	DFT	BLOOMINGTON	Hennepin	TRANSFORMER		Hydraulic Fluid	40	Gal
02/23/2000	Northwest Airlines	51463	Mark Toso	Mark Toso	BLOOMINGTON	Hennepin	Aircraft	Aircraft	Mineral Oil	20	Gal
04/15/1993	NORTHWEST AIRLINES	17609	RWK	RWK	BLOOMINGTON	Hennepin	SPILL INSIDE HANGER		Jet Fuel (Kerosene Based)	50	Gal
02/13/1993	NORTHWEST AIRLINES	17424	RWK	RWK	BLOOMINGTON	Hennepin	SPILL		Aviation Gas (High Octane)	100	Gal
02/10/1992	NORTHWEST AIRLINES	15799	RWK	RWK	BLOOMINGTON	Hennepin	WENT DOWN SANITARY S		Aviation Gas (High Octane)	730	Gal
12/30/1991	NORTHWEST AIRLINES	15673	RWK	RWK	BLOOMINGTON	Hennepin	MAINTENANCE		Other (Described In Remarks)	200	Gal
01/03/1992	NORTHWEST AIRLINES	15685	DJH	DJH	BLOOMINGTON	Hennepin	SPILL DURING REFUELI		Hydraulic Fluid	80	Gal
02/06/1992	NORTHWEST AIRLINES	15788	SL	SL	BLOOMINGTON	Hennepin	UNKNOWN		Aviation Gas (High Octane)	100	Gal
08/05/1993	NORTHWEST AIRLINES	18258	KBF	KBF	BLOOMINGTON	Hennepin	OVERFILL		Aviation Gas (High Octane)	80	Gal
09/25/1992	NORTHWEST AIRLINES	16800	KBF	KBF	BLOOMINGTON	Hennepin	UNKNOWN		Aviation Gas (High Octane)	10	Gal
06/18/1996	NORTHWEST AIRLINES	23808	RWK	RWK	BLOOMINGTON	Hennepin	EQUIPMENT FAILURE	Aircraft	Sewage Or Wastewater		Unk
04/29/1999	NORTHWEST AIRLINES	30280	DJH	DJH	BLOOMINGTON	Hennepin	DISPOSAL/ABANDONMENT		Aviation Gas (High Octane)	100	Gal
06/20/1996	NORTHWEST AIRLINES	23823	SL	SL	BLOOMINGTON	Hennepin	HUMAN ERROR	Barrels/Containers	Chemical, Other (See Remarks)	55	Gal
01/05/1999	NORTHWEST FUEL CONSORTIUM	29688	LLH	RWK	BLOOMINGTON	Hennepin	TANK LEAK	AST	Other (Described In Remarks)	60	Gal
									Gasoline, Type Unknown		Unk

Filter Criteria: (spill\_reported\_date >= date('1/1/1989') and spill\_reported\_date <= date('3/23/2000')) and (city = 'BLOOMINGTON')

Total Count - All Regions = 326

Sort Criteria: interest\_name A

Count = 326

Region:	M	Metro			Count = 326						
Reported Date	Interest Name	Pref. ID	Mgr	Call Taken By	Incident City	County	Cause	Source	Product	Qty.	Units
04/16/1999	NORWEST FINANCIAL CENTER	30177	DJH	DJH	BLOOMINGTON	Hennepin	EQUIPMENT FAILURE	Hose Or Pipe, Not Tank Related	Acid/Base Chemicals	550	Gal
05/01/1989	NSP	4980	KBF	KBF	BLOOMINGTON	Hennepin	TRANSFORMER		Mineral Oil	50	Gal
06/28/1988	NSP	28353	KBF	KBF	BLOOMINGTON	Hennepin	WEATHER	Transformers	Mineral Oil	25	Gal
06/24/1998	NSP	28618	DFT	DFT	BLOOMINGTON	Hennepin	UNKNOWN	Transformers	Mineral Oil	2	Gal
09/10/1999	NSP	31287	DJH	DJH	BLOOMINGTON	Hennepin	HUMAN ERROR	Transformers	Mineral Oil	300	Gal
07/21/1998	NSP	28553	DJH	DJH	BLOOMINGTON	Hennepin	UNKNOWN	Transformers	No Release, But Threat		Not Ap
07/13/1998	NSP	28461	DJH	DJH	BLOOMINGTON	Hennepin	WEATHER	Transformers	Mineral Oil		Unk
06/04/1998	NSP	28349	KBF	KBF	BLOOMINGTON	Hennepin	WEATHER	Transformers	Mineral Oil		Unk
06/30/1999	NSP	30768	RWK	RWK	BLOOMINGTON	Hennepin	EQUIPMENT FAILURE	Hose Or Pipe, Not Tank Related	Hydraulic Fluid	12	Gal
06/04/1998	NSP	28179	RWK	RWK	BLOOMINGTON	Hennepin	UNKNOWN	Transformers	Mineral Oil	20	Gal
06/03/1998	NSP	28162	RWK	RWK	BLOOMINGTON	Hennepin	WEATHER	Transformers	Mineral Oil	60	Gal
04/18/1998	NSP	27768	RWK	RWK	BLOOMINGTON	Hennepin	UNKNOWN	Transformers	Mineral Oil	25	Gal
04/07/1999	NSP	30109	KBF	KBF	BLOOMINGTON	Hennepin	WEATHER	Transformers	Mineral Oil	1	Gal
09/01/1998	NSP	28910	RWK	RWK	BLOOMINGTON	Hennepin	TRAFFIC ACCIDENT	Transformers	Mineral Oil	12	Gal
02/16/2000	NSP-Hilcrest school	51376	Mark Oemich	Mark Oemich	BLOOMINGTON	Hennepin	Human Error	Transformers	Mineral Oil	1	Gal
07/12/1994	ORRIEN SHEET METAL	19799	DJH	DJH	BLOOMINGTON	Hennepin	TANKER JACKKNIFE	Transformers	Mineral Oil	20	Gal
09/18/1997	OT	26585	MWO	MWO	BLOOMINGTON	Hennepin	SPILL	Other	Petroleum, Unspecified		Unk
09/18/1997	OT	26585	MWO	MWO	BLOOMINGTON	Hennepin	SPILL	Other	Light Fuel Oil and Diesel	40	Gal
07/15/1997	OUTFULL AT FORT SNELLING CEMETARY	26162	DFT	DFT	BLOOMINGTON	Hennepin	EQUIPMENT FAILURE	Other	Hydraulic Fluid		Gal
06/26/1998	OVERLAND EXPRESS	28336	RWK	RWK	BLOOMINGTON	Hennepin	HUMAN ERROR	Other	Sewage Or Wastewater	600	Gal
08/15/1992	PAGE AVIATION	18738	KBF	KBF	BLOOMINGTON	Hennepin	VALVE FAILURE	Barrels/Containers	Other (Described In Remarks)	110	Gal
09/23/1990	PAGE AVJET	14127	RWK	RWK	BLOOMINGTON	Hennepin	OVERFILL		Aviation Gas (High Octane)	60	Gal
01/23/1996	PARK SHORE ESTATES	22948	DJH	DJH	BLOOMINGTON	Hennepin	EQUIPMENT FAILURE	UST	Aviation Gas (High Octane)	100	Gal
04/26/1996	PARKS SHOP AREA	23440	MWO	MWO	BLOOMINGTON	Hennepin	DISPOSAL/ABANDONMENT	Barrels/Containers	Light Fuel Oil and Diesel	50	Gal
05/01/1989	PHILLIPS PETROLEUM	4981	JRM	WRH	BLOOMINGTON	Hennepin	UST		Acid/Base Chemicals	10	Gal
09/16/1991	PREST	15320	KBF	KBF	BLOOMINGTON	Hennepin	TRAILER SPILL		Petroleum, Unspecified	50	Unk
09/28/1995	PRINTED CIRCUITS INC	22403	RWK	RWK	BLOOMINGTON	Hennepin	HUMAN ERROR		Unknown		Unk
01/13/1990	PRINTED CIRCUITS INC	13049	WFH	WRH	BLOOMINGTON	Hennepin	PRODUCT RELEASE		Unknown	10	Gal
11/22/1988	PROW TRUCKING	12737	KBF	KBF	BLOOMINGTON	Hennepin	TRUCK		Unknown		Unk
06/22/1989	PUBLIC STORAGE INC	5397	KCL	RWK	BLOOMINGTON	Hennepin	UST REMOVAL		Unknown	1	Gal
01/16/1990	QUALITY LINCOLN MERCURY	13088	LJT	BJH	BLOOMINGTON	Hennepin	UST REMOVAL		Petroleum, Unspecified	1	Gal
01/27/1989	QUALITY LINCOLN MERCURY	29753	RWK	RWK	BLOOMINGTON	Hennepin	EQUIPMENT FAILURE	Other	Petroleum, Unspecified		Unk
05/14/1990	R AND A TRUCKING	13613	KBF	KBF	BLOOMINGTON	Hennepin	SPILL FROM ENGINE ON		Anifreeze, Glycols, Deicers	200	Gal
11/30/1995	RELIABLE SNOWFLOWING	22698	DJH	DJH	BLOOMINGTON	Hennepin	BROKEN HYDRAULIC LIN		Petroleum, Unspecified		Unk
									Hydraulic Fluid	15	Gal

Filter Criteria: (spill\_reported\_date >= date('1/1/1989') and spill\_reported\_date <= date('3/23/2000')) and (city = 'BLOOMINGTON')

Total Count - All Regions = 326

Sort Criteria: interest\_name A

Region:	M	Metro	Count =	326							
Reported Date	Interest Name	Pref. ID	Mgr	Call Taken By	Incident City	County	Cause	Source	Product	Qty.	Units
06/14/1994	RESIDENT	19653	KBF	KBF	BLOOMINGTON	Hennepin	LEAKING TRANSFORMER		Mineral Oil		Unk
08/25/1998	RESIDENTIAL	28862	DJH	DJH	BLOOMINGTON	Hennepin	VANDALISM	Other	Chemical, Other (See Remarks)	1	Qts
05/07/1999	RESIDENTIAL	30392	RWK	RWK	BLOOMINGTON	Hennepin	HUMAN ERROR	Other	Agri Pesticide Or Fertilizer		Unk
12/03/1997	RESIDENTIAL COMMERCIAL	27011	RWK	RWK	BLOOMINGTON	Hennepin	UNKNOWN	Unknown	Other (Described In Remarks)		Unk
10/19/1992	RICHFIELD BUS COMPANY	16956	DJH	DJH	BLOOMINGTON	Hennepin	OVERFILL		Light Fuel Oil and Diesel	1	Gal
09/19/1996	RIVER	24443	MV/O	MWO	BLOOMINGTON	Hennepin	DISPOSAL/ABANDONMENT	Barrels/Containers	Used Or Waste Oil	2	Qts
05/21/1996	ROAD TO CREEK	23597	RWK	RWK	BLOOMINGTON	Hennepin	EQUIPMENT FAILURE	Sewer	Sewage Or Wastewater		Gal
02/20/1996	ROADWAY	23038	MV/O	MWO	BLOOMINGTON	Hennepin	DISPOSAL/ABANDONMENT	Barrels/Containers	Unknown		Unk
06/11/1998	ROLLINS OIL CO	28230	DJH	DJH	BLOOMINGTON	Hennepin	OVERFILL	AST	Antifreeze, Glycols, Deicers	5	Gal
10/22/1997	RPS PROPERTY	26816	DJH	DJH	BLOOMINGTON	Hennepin	UNKNOWN	Other	No Release, Bul Threat		Unk
07/17/1989	RUBENGER AL	5581	KCL	WRH	BLOOMINGTON	Hennepin	UST		Petroleum, Unspecified		Unk
02/15/1993	SAFETY KLEEN	17431	DJH	DJH	BLOOMINGTON	Hennepin	SPILLED INSIDE TRUCK		Mineral Spirits	7	Gal
08/18/1993	SAFETY KLEEN	18333	KBF	KBF	BLOOMINGTON	Hennepin	DRIVER PUMPING ERROR		Petroleum, Unspecified	3	Gal
07/05/1994	SAINTE CLOUD MEAT & PROVISION	19773	DFT	DFT	BLOOMINGTON	Hennepin	SEMI ROLLED INTO DIT		Light Fuel Oil and Diesel	100	Gal
09/21/1995	SD EXPRESS INC	22367	DJH	DJH	BLOOMINGTON	Hennepin	RUPTURED SADDLE TANK		Light Fuel Oil and Diesel	30	Gal
10/07/1999	Seagate	50015	Dick Kable	Dick Kable	BLOOMINGTON	Hennepin	Equipment Failure	Hose Or Pipe, Not Tank Related	Gasoline, Type Unknown		Unk
12/28/1999	SEAGATE	51127	Dick Kable	Dick Kable/C	BLOOMINGTON	Hennepin	Equipment Failure	Hose Or Pipe, Not Tank Related	Chemical, Other (See Remarks)	45	Gal
07/11/1997	SEAGATE	26138	KBF	KBF	BLOOMINGTON	Hennepin	SPILL	Other	Chemical, Other (See Remarks)	2200	Gal
08/25/1999	SEAGATE	31149	RWK	RWK	BLOOMINGTON	Hennepin	EQUIPMENT FAILURE	Hose Or Pipe, Not Tank Related	Petroleum, Unspecified	30	Gal
09/11/1995	SEAGATE TECHNOLOGY	22314	KBF	KBF	BLOOMINGTON	Hennepin	WATER LEAKING FROM C		Sewage Or Wastewater	100	Gal
11/16/1998	SEAGATE TECHNOLOGY	29446	RWK	RWK	BLOOMINGTON	Hennepin	DISPOSAL/ABANDONMENT	Other	Antifreeze, Glycols, Deicers		Unk
12/27/1994	SEGATE TECHNOLOGY	20659	DFT	DFT	BLOOMINGTON	Hennepin	LINE RESTRICTION CAU		Sewage Or Wastewater		Unk
04/26/1996	SHOP AREA	23375	MV/O	MWO	BLOOMINGTON	Hennepin	DISPOSAL/ABANDONMENT	Barrels/Containers	Acid/Base Chemicals	10	Gal
10/19/1996	SIGNATURE FLIGHT SERVICE	24583	MV/O	MWO	BLOOMINGTON	Hennepin	UST		Comp. Gas (Pressurized Cont.)	30	Gal
10/17/1999	SINCLAIR	12338	KCL	RWK	BLOOMINGTON	Hennepin	UST		Petroleum, Unspecified		Unk
05/28/1997	SO SIDE OF BLDG. BY COMPACTOR	25823	WF-H	WRH	BLOOMINGTON	Hennepin	SPILL	Other	Hydraulic Fluid	2	Gal
11/19/1993	SOLKATRONIC CHEMICALS INC	18756	RWK	RWK	BLOOMINGTON	Hennepin	LEAKED FROM PACKAGE		Other (Described In Remarks)	1	Lbs
09/27/1999	SOUTHTOWN SPUR	8936	KCL	DFT	BLOOMINGTON	Hennepin	UST		Petroleum, Unspecified		Unk
12/18/1991	SOUTHTOWN TIRE	15649	DFT	DFT	BLOOMINGTON	Hennepin	DISPENSER		Petroleum, Unspecified	50	Gal
07/10/1999	SPEEDWAY SUPERAMERICA	30829	DFT	DFT	BLOOMINGTON	Hennepin	UNKNOWN	Unknown	Gasoline, Type Unknown	10	Gal
10/24/1999	SPEEDY CAR WASH	12561	KCL	RWK	BLOOMINGTON	Hennepin	UST		Petroleum, Unspecified		Unk
05/22/1996	STORM SEWER	23586	RWK	RWK	BLOOMINGTON	Hennepin	DISPOSAL/ABANDONMENT	Other	Other (Described In Remarks)		Unk
04/21/1999	SUN BURST CHEMICAL	30219	RWK	RWK	BLOOMINGTON	Hennepin	FIRE	Air Release (Inc. CE Failure)	Unknown		Unk
11/24/1999	Superamerica	50730	Dick Kable	Dick Kable	BLOOMINGTON	Hennepin	Human Error	Hose Or Pipe, Not Tank Related	Gasoline Unleaded	3	Gal



Filter Criteria: (spill\_reported\_date >= date('1/1/1989') and spill\_reported\_date <= date('3/23/2000')) and (city = 'BLOOMINGTON')

Total Count - All Regions = 326

Sort Criteria: interest\_name A

Region:	M	Metro	Count = 326								
Reported Date	Interest Name	Pref. ID	Mgr	Call Taken By	Incident City	County	Cause	Source	Product	Qty.	Units
11/13/1992	SUPERAMERICA	17048	DJH	DJH	BLOOMINGTON	Hennepin	OVERFILL		Gasoline Regular	15	Gal
10/08/1992	SUPERAMERICA	16899	DJH	DJH	BLOOMINGTON	Hennepin	MECHANICAL FAILURE		Gasoline Regular	7	Gal
08/18/1999	SUPERAMERICA	31102	DJH	DJH	BLOOMINGTON	Hennepin	EQUIPMENT FAILURE	Other	Gasoline, Type Unknown	Unk	Unk
12/09/1996	SUPERAMERICA	24813	RWK	RWK	BLOOMINGTON	Hennepin	SPILL	Other	Light Fuel Oil and Diesel	10	Gal
10/30/1994	SUPERAMERICA 408	20396	RWK	RWK	BLOOMINGTON	Hennepin	RUNNING NOZZLE LEFT	Other	Gasoline Regular	70	Gal
07/12/1989	THERMAL KING	5538	KCL	KBF	BLOOMINGTON	Hennepin	UST		Petroleum, Unspecified	Unk	Unk
11/15/1989	THOMPSON HARDWOOD LUMBER	12664	KCL	DFT	BLOOMINGTON	Hennepin	UST		Petroleum, Unspecified	Unk	Unk
09/23/1999	THUNDERBIRD AVIATION	31348	DFT	DFT	BLOOMINGTON	Hennepin	SOIL CONTAMINATION	Other	Petroleum, Unspecified	Unk	Unk
03/25/1998	TUNA EQUIPMENT	27583	DJH	DJH	BLOOMINGTON	Hennepin	UNKNOWN	Unknown	Petroleum, Unspecified	Unk	Unk
08/16/1995	TURNER EXCAVATING	22128	RWK	RWK	BLOOMINGTON	Hennepin	TRUCK ROLLOVER		Other (Described In Remarks)	Unk	Unk
02/01/1996	UNDER FRANCE AVE OVERPASS	22962	RWK	RWK	BLOOMINGTON	Hennepin	TRAFFIC ACCIDENT	Truck/Vehicle Cargo	Light Fuel Oil and Diesel	50	Gal
03/02/1992	UNITED STATES AIR FORCE	15971	KBF	KBF	BLOOMINGTON	Hennepin	CAME OUT VENT		Other (Described In Remarks)	Not Ap	Not Ap
08/22/1995	UNKNOWN	22184	RWK	RWK	BLOOMINGTON	Hennepin	FIBERGLASS ON HWY		Heavy Fuel Oil	10	Gal
08/05/1995	UNKNOWN	22049	UNK	RWK	BLOOMINGTON	Hennepin	DEAD FISH IN POND		Other (Described In Remarks)	Unk	Unk
04/24/1995	UNKNOWN	21161	RWK	RWK	BLOOMINGTON	Hennepin	ABANDONED CONTAINERS		Agri Pesticide Or Fertilizer	Unk	Unk
06/21/1993	UNKNOWN	18013	DJH	DJH	BLOOMINGTON	Hennepin	OIL IN STREET, PROBA		Other (Described In Remarks)	Unk	Unk
08/26/1993	UNKNOWN	18370	RWK	RWK	BLOOMINGTON	Hennepin	PAIL ABANDONED ALONG		Petroleum, Unspecified	Unk	Unk
05/05/1992	UNKNOWN	16139	RWK	RWK	BLOOMINGTON	Hennepin	PROBABLY FELL OFF TR		Motor/Lube Oil; Trans/Eng Fluid	Unk	Unk
10/23/1991	UNKNOWN	15451	RWK	RWK	BLOOMINGTON	Hennepin	FELL OFF TRUCK		Other (Described In Remarks)	20	Gal
07/14/1989	UNKNOWN	5572	RWK	RWK	BLOOMINGTON	Hennepin	DRIPPAGE FROM TRUCK		Petroleum, Unspecified	10	Gal
08/19/1994	UNKNOWN	20007	OKW	OKW	BLOOMINGTON	Hennepin	PAINT AND PETROLEUM		Petroleum, Unspecified	Unk	Unk
01/31/1993	UNKNOWN	17407	OKW	OKW	BLOOMINGTON	Hennepin	1 55-GALLON DRUM OF		Other (Described In Remarks)	Gal	Gal
02/19/1992	UNKNOWN	17186	OKW	OKW	BLOOMINGTON	Hennepin	A FIVE GALLON PLASTI		Other (Described In Remarks)	55	Gal
01/27/1995	UNKNOWN	20769	DFT	DFT	BLOOMINGTON	Hennepin	SHEEN FROM SPILL TO		Other (Described In Remarks)	1	Gal
08/11/1991	UNKNOWN	15197	DJH	DJH	BLOOMINGTON	Hennepin	ABANDONED CONTAINER		Light Fuel Oil and Diesel	Unk	Unk
06/21/1995	UNKNOWN	21766	MVO	MWO	BLOOMINGTON	Hennepin	ABANDON BARRELS		Petroleum, Unspecified	Unk	Unk
03/18/1991	UNKNOWN	14585	DJH	DJH	BLOOMINGTON	Hennepin	PAILS KNOCKED OVER		Other (Described In Remarks)	5	Gal
07/21/1989	UNKNOWN	5633	DFT	DFT	BLOOMINGTON	Hennepin	ABANDONED MOTORCYCLE		Other (Described In Remarks)	Unk	Unk
04/10/1992	UNKNOWN	16034	LAE	LAE	BLOOMINGTON	Hennepin	AST ABOVEGROUND STOR		Used Or Waste Oil	Unk	Unk
04/08/1992	UNKNOWN	16031	LAE	LAE	BLOOMINGTON	Hennepin	ACID ON PAVEMENT		Motor/Lube Oil; Trans/Eng Fluid	5	Gal
05/09/1991	UNKNOWN	14799	DFT	LAE	BLOOMINGTON	Hennepin	THE DRUM IS ABOUT HA		Petroleum, Unspecified	Unk	Unk
06/04/1990	UNKNOWN	13733	WFH	WRH	BLOOMINGTON	Hennepin			Used Or Waste Oil	Unk	Unk
11/16/1993	UNKNOWN	18748	DFT	DFT	BLOOMINGTON	Hennepin			Unknown	1	Gal
04/23/1993	UNKNOWN	17642	OKW	UNK	BLOOMINGTON	Hennepin			Other (Described In Remarks)	Gal	Gal

Filter Criteria: (spill\_reported\_date >= date('1/1/1989') and spill\_reported\_date <= date('3/23/2000')) and (city = 'BLOOMINGTON')

Total Count - All Regions = 326

Sort Criteria: interest\_name A

Region: M Metro Count = 326

Reported Date	Interest Name	Pref. ID	Mgr	Call Taken By	Incident City	County	Cause	Source	Product	Qty.	Units
04/23/1991	UNKNOWN	14708	DFT	UNK	BLOOMINGTON	Hennepin	ABANDONED CONTAINER		Chemical Base	1	Gal
03/18/1994	UNKNOWN	19231	KBF	KBF	BLOOMINGTON	Hennepin	LARGE BAGS ON ROAD		Other (Described In Remarks)		Unk
03/12/1995	UNKNOWN	20926	DJH	DJH	BLOOMINGTON	Hennepin	ODOR AND SHEEN		Light Fuel Oil and Diesel		Unk
09/16/1992	UNKNOWN	16761	KBF	KBF	BLOOMINGTON	Hennepin	ABANDONED DRUM		Other (Described In Remarks)		Unk
10/13/1994	UNKNOWN	20333	DJH	DJH	BLOOMINGTON	Hennepin	AIR CONDITIONING UNI		Unknown	40	Gal
05/29/1992	UNKNOWN	16310	KBF	KBF	BLOOMINGTON	Hennepin	UNKNOWN		Petroleum, Unspecified		Unk
08/15/1997	UNKNOWN	26406	MV/O	MWO	BLOOMINGTON	Hennepin	SPILL	Unknown	Unknown		Unk
09/25/1996	UNKNOWN	24452	MV/O	MWO	BLOOMINGTON	Hennepin	DISPOSAL/ABANDONMENT	Barrels/Containers	Unknown		Unk
03/13/1998	UNKNOWN	27501	DJH	DJH	BLOOMINGTON	Hennepin	TRAFFIC ACCIDENT	Other	Motor/Lube Oil;Trans/Eng Fluid	15	Unk
03/13/1998	UNKNOWN	27501	DJH	DJH	BLOOMINGTON	Hennepin	TRAFFIC ACCIDENT	Other	Gasoline, Type Unknown		Unk
01/27/1997	UNKNOWN	25007	DJH	DJH	BLOOMINGTON	Hennepin	TRAFFIC ACCIDENT	Truck/Vehicle Fuel	Light Fuel Oil and Diesel	50	Gal
12/10/1996	UNKNOWN	24805	DJH	DJH	BLOOMINGTON	Hennepin	TRAFFIC ACCIDENT	Other	Other (Described In Remarks)	30	Lbs
03/17/1997	UNKNOWN	25263	KBF	KBF	BLOOMINGTON	Hennepin	CPMPLAINT	Truck/Vehicle Fuel	Gasoline Regular		Unk
02/18/1997	UNKNOWN	25101	KBF	KBF	BLOOMINGTON	Hennepin	TANK LEAK	Other	Sewage Or Wastewater	100	Lbs
06/24/1998	UNKNOWN	28314	RWK	RWK	BLOOMINGTON	Hennepin	DISPOSAL/ABANDONMENT	Other	Other (Described In Remarks)		Unk
02/22/1998	UNKNOWN	27395	RWK	RWK	BLOOMINGTON	Hennepin	TRAFFIC ACCIDENT	Unknown	Light Fuel Oil and Diesel	45	Gal
03/01/2000	Unknown at MN Valley Wildlife Refuge	51471	Dan Hannan	Dan Hannan	BLOOMINGTON	Hennepin	Unknown	Sewer	Unknown		Unk
01/03/1999	URBAN	29656	DRB	DRB	BLOOMINGTON	Hennepin	CPMPLAINT	Truck/Vehicle Cargo	Antifreeze, Glycols, Deicers		Unk
11/10/1998	URBAN	29407	KBF	DJH	BLOOMINGTON	Hennepin	UNKNOWN	Unknown	Other (Described In Remarks)		Unk
10/17/1998	URBAN	29246	MVR	MVR	BLOOMINGTON	Hennepin	UNKNOWN	Unknown	Other (Described In Remarks)		Unk
06/26/1998	URBAN	28364	KBF	KBF	BLOOMINGTON	Hennepin	TRAFFIC ACCIDENT	Truck/Vehicle Cargo	Gasoline, Type Unknown		Unk
03/11/1999	URBAN	29964	RWK	RWK	BLOOMINGTON	Hennepin	HUMAN ERROR	Barrels/Containers	Used Or Waste Oil	55	Gal
11/16/1998	URBAN	29445	RWK	RWK	BLOOMINGTON	Hennepin	TRAFFIC ACCIDENT	Truck/Vehicle Fuel	Light Fuel Oil and Diesel	20	Gal
04/17/1998	URBAN	27759	RWK	RWK	BLOOMINGTON	Hennepin	DISPOSAL/ABANDONMENT	Other	Chemical, Other (See Remarks)		Unk
07/12/1996	URBAN RESIDENTIAL	24024	DJH	DJH	BLOOMINGTON	Hennepin	DISPOSAL/ABANDONMENT	Other	Other (Described In Remarks)		Unk
01/30/1998	URBAN/COMMERCIAL	27258	DJH	DJH	BLOOMINGTON	Hennepin	OVERFILL	Loading Area	Aviation Gas (High Octane)		Unk
09/10/1998	URBAN/COMMERCIAL	28994	DFT	DFT	BLOOMINGTON	Hennepin	EQUIPMENT FAILURE	Hose Or Pipe, Not Tank Related	Hydraulic Fluid	40	Gal
02/24/1999	URBAN/COMMERCIAL	28692	MV/O	MWO	BLOOMINGTON	Hennepin	TANK LEAK	Truck/Vehicle Fuel	Gasoline, Type Unknown	3	Gal
11/20/1998	URBAN/COMMERCIAL	29458	MV/O	MWO	BLOOMINGTON	Hennepin	OVERFILL	AST	Other (Described In Remarks)	870	Gal
02/06/1999	URBAN/COMMERCIAL	29836	DXB	KBF	BLOOMINGTON	Hennepin	DISPOSAL/ABANDONMENT	Other	Sewage Or Wastewater		Unk
01/28/1998	URBAN/COMMERCIAL	27290	KBF	KBF	BLOOMINGTON	Hennepin	TRAFFIC ACCIDENT	Truck/Vehicle Fuel	Light Fuel Oil and Diesel	25	Gal
03/29/1998	URBAN/COMMERCIAL	27605	RWK	RWK	BLOOMINGTON	Hennepin	WEATHER	Transformers	Mineral Oil	40	Gal
11/21/1997	URBAN/COMMERCIAL	26977	RWK	RWK	BLOOMINGTON	Hennepin	TANK LEAK	Truck/Vehicle Fuel	Light Fuel Oil and Diesel	60	Gal
01/08/1999	URBAN/INDUSTRIAL	29687	DJH	DJH	BLOOMINGTON	Hennepin	OVERFILL	Other	Antifreeze, Glycols, Deicers	5	Gal

Filter Criteria: (spill\_reported\_date >= date('1/1/1989') and spill\_reported\_date <= date('3/23/2000')) and (city = 'BLOOMINGTON')

Total Count - All Regions = 326

Sort Criteria: interest\_name A

Count = 326

Reported Date	Interest Name	Call Taken By	Incident City	County	Cause	Source	Product	Qty.	Units
10/30/1998	URBAN/INDUSTRIAL	MWO	BLOOMINGTON	Hennepin	DISPOSAL/ABANDONMENT	Barrels/Containers	Unknown	55	Gal
02/19/1998	URBAN/INDUSTRIAL	DJH	BLOOMINGTON	Hennepin	TANK LEAK	Hose Or Pipe, Not Tank Related	Acid/Base Chemicals	Unk	Unk
11/20/1997	URBAN/INDUSTRIAL	SL	BLOOMINGTON	Hennepin	TANK LEAK	Hose Or Pipe, Not Tank Related	Other (Described In Remarks)	750	Gal
10/01/1998	URBAN/INDUSTRIAL	RWK	BLOOMINGTON	Hennepin	UNKNOWN	Hose Or Pipe, Not Tank Related	Sewage Or Wastewater	1	Qts
08/15/1997	URBAN/RESIDENTIAL	RWK	BLOOMINGTON	Hennepin	SPILL	Transformers	Mineral Oil	20	Gal
01/23/1999	URBAN/RESIDENTIAL/COMMERCIAL	MWO	BLOOMINGTON	Hennepin	TRAFFIC ACCIDENT	Transformers	Mineral Oil	25	Gal
09/01/1999	US POSTAL SERVICE	RWK	BLOOMINGTON	Hennepin	UNKNOWN	Other	Other (Described In Remarks)	1	Unk
10/13/1989	US WEST	RFD	BLOOMINGTON	Hennepin	UST EXCAVATION		Petroleum, Unspecified	Unk	Unk
10/09/1989	VINYL THERM	WRH	BLOOMINGTON	Hennepin	UST		Petroleum, Unspecified	Unk	Unk
10/11/1989	VINYL THERM	DFT	BLOOMINGTON	Hennepin	UST		Petroleum, Unspecified	Unk	Unk
08/28/1999	VTC COMPANY	SL	BLOOMINGTON	Hennepin	FIRE	Other	Chemical, Other (See Remarks)	20	Gal
08/04/1995	WACONIA TRANSPORT	RWK	BLOOMINGTON	Hennepin	TANKER TRUCK ACCIDENT		Light Fuel Oil and Diesel	2500	Gal
01/20/1996	WALGREENS	MWO	BLOOMINGTON	Hennepin	HUMAN ERROR	Other	Acid/Base Chemicals	Not Ap	Not Ap
06/02/1989	WALSER BUICK	KCL	BLOOMINGTON	Hennepin	UST		Petroleum, Unspecified	Unk	Unk
01/16/1989	WAYNE TRANSPORT	KBF	BLOOMINGTON	Hennepin	OVERFILL		Petroleum, Unspecified	40	Gal
12/26/1998	WAYNE TRANSPORT	RWK	BLOOMINGTON	Hennepin	TRAFFIC ACCIDENT	Truck/Vehicle Cargo	Petroleum, Unspecified	Not Ap	Not Ap
01/04/1990	WEDGEWOOD APARTMENTS	LJT	BLOOMINGTON	Hennepin	UST REMOVAL		Petroleum, Unspecified	Unk	Unk
01/27/1998	WESTMARK INTERNATIONAL MARKET INC.	KBF	BLOOMINGTON	Hennepin	EQUIPMENT FAILURE	Hose Or Pipe, Not Tank Related	Hydraulic Fluid	45	Gal
07/17/1999	WILLIAM CUMMINGS	DJH	BLOOMINGTON	Hennepin	VANDALISM	Truck/Vehicle Fuel	Gasoline, Type Unknown	15	Gal
09/14/1989	WILLIAMS AND ASSOCIATES	KCL	BLOOMINGTON	Hennepin	UST		Petroleum, Unspecified	Unk	Unk
07/27/1995	WOOD LAKE SANITARY	RWK	BLOOMINGTON	Hennepin	HYDRAULIC LINE BROKE		Hydraulic Fluid	5	Gal
06/13/1995	WOODLAKE SANITARY	MWO	BLOOMINGTON	Hennepin	HOSE BROKE		Hydraulic Fluid	Unk	Unk
06/06/1990	ZIEGLER INCORPORATED	WRH	BLOOMINGTON	Hennepin	VEHICLE MAINTAINANCE		Antifreeze, Glycols, Dalters	28	Gal



Report Title: **Spill Report By Region**  
**Minnesota Pollution Control Agency**  
**TALES Report**

Report Number: 44

Filter Criteria: (spill\_reported\_date >= date('1/1/1989') and spill\_reported\_date <= date('3/23/2000')) and (city = 'RICHFIELD')

Total Count - All Regions = 63

Sort Criteria: interest\_name A

23 March, 2000

Region:	M	Metro	Count = 63																							
Reported Date	Interest Name	Pref. ID	Mgr	Call Taken By	Incident City	County	Cause	Source	Product	Qty.	Units	Reported Date	Interest Name	Pref. ID	Mgr	Call Taken By	Incident City	County	Cause	Source	Product	Qty.	Units			
01/23/1997	1ST STATE TIRE DISPOSAL INC	24982	RWK	RWK	RICHFIELD	Hennepin	TANK LEAK	Truck/Vehicle Fuel	Light Fuel Oil and Diesel	15	Gal	11/22/1989	HANSON & SONS CO INC	12984	LJT	BUJ	RICHFIELD	Hennepin	UST	UST	Petroleum, Unspecified	Unk	Unk			
06/11/1997	7598 HARRIET AVE	25698	MWVO	MWVO	RICHFIELD	Hennepin	EQUIPMENT FAILURE	Transformers	Mineral Oil	20	Gal	11/15/1989	HANSONS AUTO SPA	12679	KCL	RWK	RICHFIELD	Hennepin	UST	UST	Petroleum, Unspecified	Unk	Unk			
08/03/1998	AMOCO OIL CO	28726	MWVO	MWVO	RICHFIELD	Hennepin	HUMAN ERROR	UST	Gasoline, Type Unknown	30	Gal	05/03/1994	INDIANHEAD TRUCKLINES	19626	RWK	RWK	RICHFIELD	Hennepin	UST VALVE LEFT OPEN	Gasoline Regular	15	Gal				
01/06/1990	ASSUMPTION SCHOOL	12997	WFH	WRH	RICHFIELD	Hennepin	SANDING	Other	Other (Described In Remarks)	Unk	Unk	11/21/1994	JERLENE INC	20496	MDN	MDN	RICHFIELD	Hennepin	CONTAMINATION	Other (Described In Remarks)	Unk	Unk				
04/30/1997	BARREL FINISH	25590	RWK	RWK	RICHFIELD	Hennepin	DISPOSAL/ABANDONMENT	Other	Acid/Base Chemicals	Unk	Unk	08/11/1999	LEASEBACK PROPERTY LTD PARTNERSHIP	31114	DJH	DJH	RICHFIELD	Hennepin	UNKNOWN	Other (Described In Remarks)	Unk	Unk				
04/15/1994	BFI	19337	DJH	DJH	RICHFIELD	Hennepin	LINE BREAK	Other	Hydraulic Fluid	5	Gal	06/11/1993	MINNEGASCO	18068	RWK	RWK	RICHFIELD	Hennepin	SPILL FROM VEHICLE	Hydraulic Fluid	5	Gal				
05/19/1993	BOR MOR, INC.	17843	RWK	UNK	RICHFIELD	Hennepin	HYDRAULIC LINE ON CO	Other	Hydraulic Fluid	40	Gal	02/24/1989	MOBIL OIL CORP	2802	KCL	UNK	RICHFIELD	Hennepin	UST	Petroleum, Unspecified	Unk	Unk				
04/23/1997	CASSENS TRANSPORT	25520	DJH	DJH	RICHFIELD	Hennepin	EQUIPMENT FAILURE	Hose Or Pipe, Not Tank Related	Hydraulic Fluid	6	Gal	08/03/1998	MULLIN TRUCKING	28664	RWK	RWK	RICHFIELD	Hennepin	TRAFFIC ACCIDENT	Hydraulic Fluid	40	Gal				
11/02/1994	CERES	20596	KBF	KBF	RICHFIELD	Hennepin	TIPPED OVER EQUIPMENTS	Other	Hydraulic Fluid	Unk	Unk	04/08/1995	NORTHERN STATES POWER	21075	RWK	RWK	RICHFIELD	Hennepin	VEHICLE HIT POLE	Mineral Oil	14	Gal				
10/03/1991	CHAMPION AUTO PARTS	15385	DFT	DFT	RICHFIELD	Hennepin	SLOPPY PRACTICES	Other	Other (Described In Remarks)	Unk	Unk	03/16/1994	NORTHERN STATES POWER	19156	RWK	RWK	RICHFIELD	Hennepin	HOSE BURST	Hydraulic Fluid	5	Gal				
07/17/1997	CITIZEN	26190	RWK	RWK	RICHFIELD	Hennepin	SPILL	Truck/Vehicle Fuel	Gasoline, Type Unknown	10	Gal	07/17/1991	NORTHERN STATES POWER COMPANY	15076	RWK	RWK	RICHFIELD	Hennepin	TRANSFORMER	Mineral Oil	5	Gal				
03/09/1995	CITY OF RICHFIELD	20936	DJH	DJH	RICHFIELD	Hennepin	HYDRAULIC HOSE BROKE	Other	Hydraulic Fluid	15	Gal	07/21/1998	NSP	28549	WFH	WRH	RICHFIELD	Hennepin	TANK LEAK	Mineral Oil	2	Gal				
08/09/1995	CITY OF RICHFIELD	22085	DJH	DJH	RICHFIELD	Hennepin	LEAK IN POOL CHLORIN	Other	Other (Described In Remarks)	10	Lbs															
10/09/1998	CITY OF RICHFIELD	29198	DJH	DJH	RICHFIELD	Hennepin	EQUIPMENT FAILURE	Hose Or Pipe, Not Tank Related	Other (Described In Remarks)	20000	Gal															
02/18/1998	COMMERCIAL/RICHFIELD LAKE	27360	DFT	DFT	RICHFIELD	Hennepin	UNKNOWN	Unknown	Petroleum, Unspecified	Unk	Unk															
05/05/1996	CULVERT	23499	KBF	KBF	RICHFIELD	Hennepin	EQUIPMENT FAILURE	Truck/Vehicle Fuel	Gasoline, Type Unknown	15	Gal															
05/24/1989	DAVEY TREE EXPERT CO	5122	UNK	WRH	RICHFIELD	Hennepin	OVERFLOW	Truck/Vehicle Fuel	Agri Pesticide Or Fertilizer	50	Gal															
05/24/1989	DAVEY TREE EXPERT CO	5225	UNK	UNK	RICHFIELD	Hennepin	UNKNOWN	Unknown	Agri Pesticide Or Fertilizer	50	Gal															
07/05/1993	ERIC CAMPBELL	18094	RWK	RWK	RICHFIELD	Hennepin	CAR GAS LINE RELEASE	Other	Gasoline Regular	Unk	Unk															

Count = 63

sschnic

Filter Criteria: (spill\_reported\_date >= date('11/1/1989') and spill\_reported\_date <= date('3/23/2000')) and (city = 'RICHFIELD')

Total Count - All Regions = 63

Sort Criteria: interest\_name A

Region: M Metro

Count = 63

Reported Date	Interest Name	Pref. ID	Mgr	Call Taken By	Incident City	County	Cause	Source	Product	Qty.	Units
07/15/1999	NSP	30868	RWK	RWK	RICHFIELD	Hennepin	EQUIPMENT FAILURE	Transformers	Mineral Oil	1	Cups
10/18/1989	PHILLIPS 66 STATION	12327	KCL	RWK	RICHFIELD	Hennepin	UST		Petroleum, Unspecified		Unk
07/20/1994	RESPEC INC	19862	DJH	DJH	RICHFIELD	Hennepin	CONTAMINATED SOIL		Unknown		Unk
08/14/1998	RESIDENT	28847	DFT	DFT	RICHFIELD	Hennepin	DISPOSAL/ABANDONMENT	Other	Used Or Waste Oil		Unk
03/28/1999	RESIDENTIAL	30057	RWK	RWK	RICHFIELD	Hennepin	UNKNOWN	Unknown	Petroleum, Unspecified		Unk
06/27/1989	RICHFIELD CITY OF	5409	WFH	WRH	RICHFIELD	Hennepin	VALVE LEFT OPEN		Unknown	250	Gal
02/01/1996	SA	23000	RWK	RWK	RICHFIELD	Hennepin	HUMAN ERROR	Loading Area	Gasoline, Type Unknown	22	Gal
11/20/1995	SINCLAIR OIL CORP	22669	RWK	RWK	RICHFIELD	Hennepin	HUMAN ERROR		Gasoline Regular	9	Gal
12/08/1997	SINCLAIR OIL CORP	27030	RWK	RWK	RICHFIELD	Hennepin	OVERFILL	Truck/Vehicle Fuel	Gasoline, Type Unknown	5	Gal
02/23/2000	Speedway Superamerica	51433	Dorene Fier-T	Dorene Fier-T	RICHFIELD	Hennepin	Overflow of vehicl	Unknown	Light Fuel Oil and Diesel	5	Gal
06/12/1999	SPEEDWAY SUPERAMERICA	30608	DJH	DJH	RICHFIELD	Hennepin	EQUIPMENT FAILURE	Hose Or Pipe, Not Tank Related	Gasoline, Type Unknown	7	Gal
08/23/1989	ST PETER CHURCH AND SCHOOL	5914	KCL	WRH	RICHFIELD	Hennepin	UST		Petroleum, Unspecified		Unk
08/27/1992	SUPERAMERICA	16863	DJH	DJH	RICHFIELD	Hennepin	ACCIDENT		Gasoline Regular	30	Gal
05/24/1994	UNKNOWN	19534	OKW	OKW	RICHFIELD	Hennepin	DRUM OF PRODUCT TAKE		Other (Described In Remarks)		Gal
10/24/1995	UNKNOWN	22554	MWO	MWO	RICHFIELD	Hennepin	ABANDONED BARRELS		Battery Acid	20	Gal
09/19/1995	UNKNOWN	22368	MVO	MWO	RICHFIELD	Hennepin	GAS CAN BROKEN OPEN		Gasoline Regular	7	Gal
05/16/1994	UNKNOWN	19507	RWK	RWK	RICHFIELD	Hennepin	SHEEN ON LAKE		Petroleum, Unspecified		Unk
10/08/1992	UNKNOWN	16844	KBF	KBF	RICHFIELD	Hennepin	DRUM ABANDONED AT K-		Other (Described In Remarks)		Unk
08/01/1993	UNKNOWN	18238	RWK	RWK	RICHFIELD	Hennepin	UNKNOWN SUBSTANCE		Other (Described In Remarks)		Unk
11/02/1994	UNKNOWN	20574	DJH	DJH	RICHFIELD	Hennepin	LEFT AFTER ACCIDENT		Other (Described In Remarks)		Unk
03/30/1998	UNKNOWN	27630	MVO	MWO	RICHFIELD	Hennepin	TANK LEAK	Truck/Vehicle Cargo	Light Fuel Oil and Diesel	100	Gal
09/18/1997	UNKNOWN	26587	MVO	MWO	RICHFIELD	Hennepin	SPILL	Unknown	Other (Described In Remarks)		Unk
04/29/1999	URBAN	30269	RWK	RWK	RICHFIELD	Hennepin	CPMPLAINT	Other	Chemical, Other (See Remarks)	4	Unk
03/15/1999	URBAN	29987	MVO	RWK	RICHFIELD	Hennepin	TRAFFIC ACCIDENT	Truck/Vehicle Fuel	Gasoline, Type Unknown	15	Gal
08/01/1996	URBAN-RAINBOW FOODS	24100	JKA	JKA	RICHFIELD	Hennepin	EQUIPMENT FAILURE	Hose Or Pipe, Not Tank Related	Hydraulic Fluid	14	Gal
08/19/1998	URBAN/COMMERCIAL	28803	RWK	RWK	RICHFIELD	Hennepin	FIRE	Transformers	PCB	3	Gal
03/21/1998	URBAN/COMMERCIAL	27561	KBF	KBF	RICHFIELD	Hennepin	EQUIPMENT FAILURE	Other	Other (Described In Remarks)	10	Not Ap
09/18/1998	URBAN/RESIDENTIAL	29045	DJH	DJH	RICHFIELD	Hennepin	SPILL	Other	Agri Pesticide Or Fertilizer	8	Gal
06/17/1998	URBAN/RESIDENTIAL	28261	DJH	DJH	RICHFIELD	Hennepin	WEATHER	Transformers	Mineral Oil	5	Gal
10/07/1998	URBAN/RESIDENTIAL	29155	RWK	RWK	RICHFIELD	Hennepin	EQUIPMENT FAILURE	Hose Or Pipe, Not Tank Related	Hydraulic Fluid		Unk
05/08/1991	W. GORDEN SMITH	14781	RWK	RWK	RICHFIELD	Hennepin	TRUCK ACCIDENT		Petroleum, Unspecified	8500	Gal
10/28/1997	YELLOW FREIGHT	28832	DFT	DFT	RICHFIELD	Hennepin	SPILL	Truck/Vehicle Cargo	Paint		Unk

“Let Us Know”

“Let Us Know” is your way of helping. The goal of MPCA is to have accurate locations for all sites that are shown on the Master Entity map. If you see an error that you know you can correct please complete our Form.

Name:

Phone Number:\*

E-Mail Address:\*

U.S. Mail Address:

---

---

---

---

---

\*= required (so we can contact you)

Site ID #

Site Name

Location Correction

---

---

---

---

---

---

---

