PHASE I ENVIRONMENTAL SITE ASSESSMENT

SIEWERT CABINET & FIXTURE MANUFACTURING, INC.
2620 - 2640 MINNEHAHA AVENUE
MINNEAPOLIS, MINNESOTA 55406

REPORT DATE: SEPTEMBER 8, 2015

NOVA PROJECT NO. E15-4845

PREPARED FOR

BREMER BANK, N.A.
8555 EAGLE POINT BLVD
P.O. BOX 1000
LAKE ELMO, MINNESOTA 55042
ATTN: MICHAEL STREIFF

PREPARED BY

NOVA CONSULTING GROUP, INC.
1107 HAZELTINE BLVD
CHASKA, MN 55318
952-448-9393

NOVA CONSULTING

Leaders in Environmental and Engineering Services

TABLE OF CONTENTS

1.0 INTRODUCTION 4
1.1 Purpose 4
1.2 Scope of Services 4
1.3 Assumptions 5
1.4 Limitations and Exceptions 5
1.5 Special Terms and Conditions 5
1.6 User Reliance 6

2.0 PROPERTY DESCRIPTION 7
2.1 User Provided Information 7
2.2 Location and Legal Description 7
2.3 Property and Vicinity General Characteristics 7
2.4 Current Use of the Property 7
2.5 Description of Property Improvements 8
2.6 Current Use of Adjoining Properties 8

3.0 RECORDS REVIEW 9
3.1 Physical Setting Sources 9
3.1.1 Topography 9
3.1.2 Soils/Geology 9
3.1.3 Hydrology 9
3.1.4 Flood Zone Information 9
3.1.5 Oil and Gas Exploration 10
3.1.6 Records of Water Wells 10
3.2 Standard Environmental Record Sources 10
3.2.1 State and Federal Regulatory Review 10
3.2.2 Local Regulatory Review 16
3.2.3 Activity Use Limitations and Environmental Liens 16
3.3 Historical Use Information 17
3.3.1 Historical Property & Historical Adjoining/Adjacent Land Uses 17
3.3.2 Chain of Title 24
3.3.3 Additional Environmental Record Sources 24
3.3.4 Historical Use Information on Adjoining Properties 26

4.0 PROPERTY RECONNAISSANCE 27
4.1 General Property Characteristics 27
4.1.1 Solid Waste Disposal 27
4.1.2 Surface Water Drainage 27
4.1.3 Wells and Cisterns 27
4.1.4 Wastewater 28
4.1.5 Additional Property Observations 28
4.2 Potential Environmental Conditions 28
4.2.1 Hazardous Materials / Wastes 28
4.2.2 Evidence of Releases 29
4.2.3 Polychlorinated Biphenyls (PCBs) 29
4.2.4 Landfills 29
4.2.5 Pits, Ponds, Lagoons, Sumps, and Catch Basins 30

4.2.6 On-Property ASTs and USTs 30
4.2.7 Radiological Hazards 30
4.2.8 Additional Hazard Observations 30
4.2.9 Lead in Drinking Water / Overall Drinking Water Quality 30
4.2.10 Asbestos-Containing Materials (ACM) 30
4.2.11 Radon 30
4.2.12 Lead-Based Paint 31
4.2.13 Mold 31

5.0 INTERVIEWS 32

6.0 FINDINGS AND CONCLUSIONS 33
6.1 Findings 33
6.1.1 On-Property Environmental Conditions and Concerns 33
6.1.2 Off-Site Environmental Issues 33
6.1.3 Historic Recognized Environmental Conditions 33
6.2 Conclusions 33
6.3 Recommendations 34
6.4 Deviations 34

7.0 STANDARD OF CARE 35

8.0 REFERENCES 36

FIGURES

Figure 1 Topographic Map
Figure 2 Property Plan
Figure 3 Property Location Map
Figure 4 Parcel Map

APPENDICES

Appendix A Property Photographs
Appendix B Historical Research Documentation
Exhibit B-1 Aerial Photographs
Exhibit B-2 Fire Insurance Maps
Exhibit B-3 City Directories
Exhibit B-4 Title Search Records
Appendix C Regulatory Records Documentation
Exhibit C-1 Mapped Database Report
Exhibit C-2 General Public Records
Appendix D Client-Provided Documentation
Appendix E Laboratory Reports
Appendix F Other Supporting Documentation
Appendix G Qualifications of Environmental Professionals

EXECUTIVE SUMMARY

Nova was authorized by Bremer Bank, N.A. to conduct a Phase I Environmental Site Assessment (ESA) of the multi-tenant office/warehouse building located at 2620 - 2640 Minnehaha Avenue, Minneapolis, Minnesota ("the Property"). Nova has conducted this ESA in general accordance with the scope and limitations of ASTM Designation E 1527-2013, "Standard Practice for Environmental Site Assessments: Phase I Environmental Site Assessment Process". There are no exceptions to, or deletions from the ASTM E 1527-2013 standard practice and authorized Scope of Services, unless otherwise stated herein.

The Property is comprised of two rectangular-shaped parcels encompassing approximately 4.79 acres located in a light industrial area of Minneapolis. The Property is developed with a multi-tenant office/warehouse building constructed in 1997. The Property building is currently occupied by four tenants (Siewert Cabinet, Twin Cities Closet Co., Sieco Construction, and Guild Art), with one vacant space currently being used for storage. Access to the asphalt-surfaced Property parking lots and drive areas of the Property is provided from Minnehaha Avenue to the east the Property.

Review of the available historical information indicates the Property was occupied by the Chicago, Milwaukee, & St. Paul/Soo Line Rail Yard from at least 1912 through the 1970s. A round house occupied the western half of the Property through the 1950s, when it was dismantled. Other structures located at the Property included a black smith shop, storage warehouse, a pipe shop, and an oil house. A large concrete cistern, boiler shop and machine shop were historically located along the southern Property boundary. By the early 1960s, the majority of the rail yard structures had been demolished, with the exception of the original black smith shop in the southeastern portion of the Property, which was occupied by a new auto storage/transfer facility. Several railroad tracks remained in the western portion of the Property through the 1960s. By the 1970s, a majority of the Property was occupied by an exterior storage yard/parking lot. The auto storage/transfer facility was present in the southeastern portion of the Property through the late 1980s. The Property was purchased by the Minneapolis Community Development Agency in 1988, all structures were demolished and the railroad tracks removed. The Property remained vacant through 1997 when it was redeveloped with the current multi-tenant office/warehouse improvements.

As part of redevelopment plans for the area, several subsurface investigations were conducted at the Property and surrounding properties during the late 1980s on behalf of the City of Minneapolis. These initial investigations identified significant soil and groundwater impacts resulting from the historic rail yard/maintenance operations in the area. The former Soo Line Rail Yard facility was divided into five zones, including the Northwestern Zone, Western Zone, Central Zone, Southern Zone, and Grid Zone. The Property is located within portions of the Northwestern Zone, Western Zone, and Central Zone. The Southern Zone abuts the Property to the south. Petroleum contamination (fuel oil) was identified in soil and groundwater in the Northwestern Zone, including two areas of free-phase product (over 2 feet) located northwest of the current Property. Fuel oil with creosote-like contamination, including a thick, viscous free-phase petroleum product was

identified in soil and groundwater within the Western Zone. Soil and groundwater contaminated with gasoline-related compounds was identified in the Southern Zone. The Western Zone and Northwestern Zone were entered into the MPCA Tanks and Spills Program and assigned LEAK #544. The Southern Zone was entered separately and assigned LEAK #3802.

Following remediation activities, the MPCA closed LEAK #3802 in 1995. The Western Zone was granted No Further Action in 1993, although free-phase product remained in the groundwater. The MPCA eventually closed LEAK #544 in September of 2014. With the exception of a Soil Corrective Action Work Plan prepared for the Property by Braun Intertec in 1997, no prior reports or subsurface investigations specific to the current Property were identified in the files provided by the MPCA for review. The 1997 Work Plan was not provided in its entirety; however, a brief summary in another prior report indicated that petroleum-impacted soil was encountered at the Property and the contamination extended off-site across the northern Property boundary. No information regarding soil excavation/removal activities during redevelopment of the Property in 1997 was provided/available for Nova's review. Although no previous sampling and testing data was identified specifically for the Property, it appears highly likely based on testing data from surrounding properties that subsurface conditions at the Property have been impacted by releases related to historical railroad operations and additional investigation is warranted to further evaluate subsurface conditions at the Property. If impacts are confirmed at the Property, the current Property owner would likely be eligible to obtain statutory liability assurances for any identified impacts through additional correspondence with the MPCA.

The Property is situated within an urban area in Minneapolis, Minnesota. The Property is bound to the north by Aurora Charter School & Imagin Studios (2010 & 2105 26th St E), and an undeveloped lot (2600 Minnehaha Ave); to the east by Minnehaha Avenue with a church (2601 Minnehaha Ave), and Imagine! Print Solutions (2633 Minnehaha Ave) beyond; to the south by Crew2 Flooring (2650 Minnehaha Ave); and to the west by an undeveloped lot used for wood storage with the light rail line and Hiawatha Avenue beyond. Based upon prior subsurface investigations at the Property and surrounding properties, groundwater flow beneath the Property is expected to be in a west/northwesterly direction.

CONCLUSIONS

Nova has performed a Phase I ESA in conformance with the scope and limitations of ASTM Practice E 1527-13 of 2620 - 2640 Minnehaha Avenue, Minneapolis, Minnesota, the Property. Any exceptions to or deletions from this practice are described in Section 2.4 of this report.

This assessment has revealed no evidence of Recognized Environmental Conditions (REC), Controlled Recognized Environmental Conditions (CREC), or Historical Recognized Environmental Conditions (HREC) in connection with the Property, except for the following:

- Historic use of the Property and surrounding properties as a rail yard/maintenance shop resulted in significant soil and groundwater contamination, and represents a recognized environmental condition. Although no previous sampling and testing data was identified specifically for the Property, it appears highly likely based on testing data from surrounding properties that subsurface conditions at the Property have been impacted by releases related to historical railroad operations and additional investigation is warranted to further evaluate subsurface conditions at the Property. If impacts are confirmed at the Property, the current Property owner would likely be eligible to obtain statutory liability assurances for any identified impacts through additional correspondence with the MPCA.

RECOMMENDATIONS

Based on the findings of this ESA, Nova recommends the following:

- A Subsurface Investigation should be conducted at the Property to assess historical soil and groundwater impacts at the Property, and if necessary, subsequent enrollment in the MPCA Voluntary Investigation and Cleanup (VIC) program and/or Petroleum Brownfields (PB) program to obtain statutory liability assurances for any identified impacts.

1.0 INTRODUCTION

Nova was authorized by Bremer Bank, N.A. to conduct a Phase I Environmental Site Assessment (ESA) of Office/Warehouse Building located at 2620 - 2640 Minnehaha Avenue, Minneapolis, Minnesota ("the Property"). Nova has conducted this ESA in general accordance with the scope and limitations of ASTM Designation E 1527-2013, "Standard Practice for Environmental Site Assessments: Phase I Environmental Site Assessment Process". There are no exceptions to, or deletions from the ASTM E 1527-2013 standard practice and the authorized Scope of Services, unless otherwise stated herein.

On August 26, 2015, Anne Sinna, representing Nova, conducted a Property reconnaissance to assess the possible presence of recognized environmental conditions (REC) and non-ASTM environmental issues, as prescribed by the scope of work, at the Property. Nova's assessment included review of ASTM-defined sources of historical information, reconnaissance of adjoining properties, background research, and review of available local, state, and federal regulatory records.

Nova contracted Environmental Data Resources, Inc. (EDR), to perform a computer database search for local, state, and federal regulatory records pertaining to environmental concerns for the Property and properties in the vicinity of the Property (see Section 3.0).

1.1 Purpose

The purpose of this Phase I ESA was to identify existing or potential recognized environmental conditions (as defined by ASTM Standard E-1527-13) in connection with the Property. Nova understands that the findings of this study will be used by Bremer Bank, N.A. to assist in evaluating RECs in connection with the Property.

1.2 Scope of Services

Nova's Scope of Services for this Phase I ESA conforms with the American Society for Testing and Materials (ASTM) due diligence standards detailed in the ASTM document "Standard Practice for Environmental Site Assessments: Phase I Environmental Site Assessment Process" (ASTM designation E1527-2013). Services provided for this project included:

- A review of readily available topographic, geologic, and hydrogeologic information pertaining to the Property and surrounding area;

- A review of readily available information regarding historical land use activities at the Property, and interviews with people that have knowledge regarding the past or present uses of the Property, and with present and past owners, operators, and occupants of the Property, where feasible;

- A reconnaissance of the Property to visually and physically observe the Property for evidence of potential recognized environmental conditions;

- A limited review of federal, state, and local regulatory information records for reported potential environmental hazards on or in the vicinity of the Property; and

- Review of previous environmental reports, if available.

The potential for a vapor migration condition to exist in the subsurface at the Property was included in the Scope of this ESA. No sampling or analytical testing was conducted as part of this Phase I ESA.

This Phase I ESA does not constitute a regulatory compliance audit of the Property. Copies of resumes of Nova staff involved in the preparation of this report are included as Appendix G.

1.3 Assumptions

There is a possibility that even with the proper application of these methodologies there may exist on the Property conditions that could not be identified within the scope of the assessment or which were not reasonably identifiable from the available information. Nova believes that the information obtained from the record review and the interviews concerning the Property is reliable. However, Nova cannot and does not warrant or guarantee that the information provided by these other sources is accurate or complete.

1.4 Limitations and Exceptions

The findings and conclusions contain all of the limitations inherent in these methodologies that are referred to in ASTM 1527-13. Specific limitations and exceptions to this ESA are more specifically set forth below:

- The absence of earlier published historical information prior to 1912 constitutes historical data failure as defined by ASTM E 1527-13 as the Property was still developed at that time. Review of additional historical sources of information outlined in ASTM E 1527-13 would not likely provide additional useful information regarding the past use of the Property based on the established pattern of land use.

- Nova encountered historical data gaps at various times throughout the period researched. For each interval, the Property was occupied by a rail yard in the earlier source and was unchanged in the later source. As such, it is Nova's opinion that these intervals are insignificant based on the established pattern of land use.

1.5 Special Terms and Conditions

Authorization to perform this work was given by a directive from Bremer Bank, N.A.

The conclusions and findings set forth in this report are strictly limited in time and scope to the date of the evaluations. The conclusions presented in the report are based solely on the services described therein, and not on scientific tasks or procedures beyond the scope of agreed-upon services or the time and budgeting restraints imposed by the Client. No subsurface exploratory drilling or sampling was done under the scope of this work. Unless specifically stated otherwise in the report, no chemical analyses have been performed during the course of this ESA.

Some of the information provided in this report is based upon personal interviews, and research of available documents, records, and maps held by the appropriate government and private agencies. This is subject to the limitations of historical documentation, availability, and accuracy of pertinent records and the personal recollections of those persons contacted.

The content and conclusions provided by Nova in this report are based solely on the information collected during our investigation and activities at the Property, our present understanding of the Property conditions, and our professional judgment in light of such information at the time this report was prepared. Part of the findings in this investigation is based on data provided by others. This report presents Nova's professional opinion, and no warranty, expressed or implied, is made.

1.6 User Reliance

Bremer Bank, N.A. and its affiliates (collectively, "Client") may use and rely upon this Report in connection with a planned financial transaction involving the Property.

2.0 PROPERTY DESCRIPTION

2.1 User Provided Information

Pursuant to ASTM E 1527-13, Nova requested relevant Property information from Bremer Bank, N.A. (*User* of this report) and from the Property contact.

Bremer Bank, N.A. did not report any specialized knowledge and/or experience that provided important information regarding previous ownership or use of the Property, which is material in identifying recognized environmental conditions.

2.2 Location and Legal Description

The Property is located at 2620 - 2640 Minnehaha Avenue, Minneapolis, Minnesota. The Property is located in a suburban area of Hennepin County. According to the Hennepin County Recorder, the assessor's parcel numbers of the Property are 36-029-24-31-0022 and 36-029-24-31-0037. The legal descriptions are included in the appendix.

According to the Hennepin County Tax Assessor's office, the Property is currently owned by BW Development, LLP.

2.3 Property and Vicinity General Characteristics

The Property is comprised of two rectangular-shaped parcels encompassing approximately 4.79 acres located in a light industrial area of Minneapolis. The Property is zoned I2 – Medium Industrial District by the City of Minneapolis. The Property is developed with a multi-tenant office/warehouse building constructed in 1997. The Property building is currently occupied by four tenants (Siewert Cabinet, Twin Cities Closet Co., Sieco Construction, and Guild Art), with one vacant space currently being used for storage.

Access to the asphalt-surfaced Property parking lots and drive areas of the Property is provided from Minnehaha Avenue to the east the Property. Stormwater surface drainage on the Property is accomplished via sheet flow in various directions away from the Property building to perimeter stormwater catch basins, which eventually drain to the municipal systems. No other structures or significant surface features were noted on the Property at the time of Nova's reconnaissance.

2.4 Current Use of the Property

Based on the information reviewed during the preparation of this ESA, including the observations made during the reconnaissance of the Property, the tenant spaces are currently occupied by the tenants and activities identified in the text below:

The Property building is currently occupied by a multi-tenant office/warehouse building occupied by four tenants including Siewert Cabinet (cabinet manufacturing and finishing),

Twin Cities Closet Co. (cabinet/shelving manufacturing and finishing), Sieco Construction (garage storage only), and Guild Art (commercial printing/screen printing of marketing materials and signs). Quantities of 5-gallons or less of primers, paints, lacquers, stains, sealers and adhesives were observed in the Siewert Cabinet and Twin Cities Closet Co. tenant spaces. Quantities of 5-gallons or less of inks were observed in the Guild Art tenant space. No indications of spills, leaks, overflows, or potential routes of entry to the subsurface were observed in association with the storage of these materials. The use and storage of these materials appears to comply with local, state, and federal requirements.

2.5 Description of Property Improvements

Typical construction elements consist of concrete tilt-up perimeter load bearing walls, with steel structural elements on a concrete slab on-grade foundation. Exterior facades consist of a combination unfinished concrete with aluminum framed storefront window and door systems.

The Property provides asphalt-paved surface parking spaces. Access to the asphalt-surfaced Property parking lot and drive areas is provided from Minnehaha Avenue to the east of the Property.

The City of Minneapolis supplies drinking water to the Property from the municipal distribution system. Sanitary discharges on the Property are discharged into the municipal sanitary sewer system that is owned and maintained by the City of Minneapolis. Stormwater surface drainage on the Property is accomplished via sheet flow in various directions away from the Property building to perimeter stormwater catch basins, which eventually drain to the municipal systems.

Electricity and natural gas are provided to the Property by Xcel Energy and CenterPoint Energy, respectively.

2.6 Current Use of Adjoining Properties

During the vicinity reconnaissance, Nova observed the following land use on properties in the immediate vicinity of the Property.

North:	Areas immediately adjoining to the north of the Property include the following: Aurora Charter School & Imagin Studios (2010 & 2105 26th St E), and an undeveloped lot (2600 Minnehaha Ave).
South:	Areas immediately adjoining to the south of the Property include the following: Crew2 Flooring (2650 Minnehaha Ave).
East:	Areas immediately adjoining to the east of the Property include the following: Minnehaha Avenue with a church (2601 Minnehaha Ave), and Imagine! Print Solutions (2633 Minnehaha Ave) beyond.
West:	Areas immediately adjoining to the west of the Property include the following: an undeveloped lot used for wood storage with the light rail line and Hiawatha Avenue beyond.

3.0 RECORDS REVIEW

3.1 Physical Setting Sources

3.1.1 Topography

The United States Geological Survey (USGS), St. Paul West, Minnesota Quadrangle 7.5 minute series topographic map was reviewed for this ESA. This map was published by the USGS in 2013. According to the contour lines on the topographic map, the Property is located approximately 840 feet above mean sea level (MSL). The contour lines in the area of the Property indicate the area is generally level.

3.1.2 Soils/Geology

Topographic Property Elevation	842 feet above mean sea level
Surficial Materials	Pleistocene middle-terrace deposits consisting of sand, gravelly sand, and loamy sand with thin deposits of silt, loam or organic sediment.
First Bedrock Beneath the Property, Physiographic Province / Geologic Age	Middle Ordovician aged green, calcareous Decorah Shale with thin interbeds of limestone underlain by limestone of the Platteville Formation Central Lowland physiographic province of the Interior Plains: includes a variety of areas of till plain and many hilly areas formed by glacial moraines. Some areas were covered with material washed out from the moraine areas and redeposited by the glacial meltwater. Some of these outwash plains are cut by shallow valleys or are pitted where large blocks of buried ice later melted.
Estimated depth to Bedrock beneath Property	Less than 50 feet below the ground surface

3.1.3 Hydrology

Depth to groundwater beneath Property	20 to 30 feet below the ground surface
Regional groundwater flow direction	West, northwesterly as determined in several subsurface investigations conducted at the surrounding properties
Sole source aquifer (if present)	The Property does not overlie a sole source aquifer.

(Groundwater flow direction is estimated based on a review of published maps. Property specific groundwater flow conditions may be impacted by a variety of factors including, but not limited to, local topography, geologic anomalies, utilities, nearby wells or sumps, and local drainage patterns. Property specific groundwater information would require a groundwater investigation, which is beyond the scope of this ESA.)

3.1.4 Flood Zone Information

A review of the Flood Insurance Rate Maps, published by the Federal Emergency Management Agency, was performed. According to Panel Number 27053C0378E dated September 2, 2004, the Property is located in Flood Zone X. Flood Zone X regions consist of locations outside of the 500-year flood plain.

3.1.5 Oil and Gas Exploration

According to "The Search for Oil and Gas in Minnesota," prepared by the Minnesota Geological Survey in 1984, there are no commercially significant petroleum deposits, and the geologic conditions for significant deposits of oil and gas do not exist in Minnesota. According to information available, no operating or abandoned oil or gas wells are on or adjacent to the Property.

3.1.6 Records of Water Wells

Nova reviewed well log records provided by the Minnesota County Well Index (MN CWI) for the area of the Property. These well records were compiled by the MN CWI and the Minnesota Department of Public Health from drilling records and well log records submitted to the agency. No well records were identified at the Property.

3.2 Standard Environmental Record Sources

3.2.1 State and Federal Regulatory Review

Information from standard federal and state environmental record sources was provided through Environmental Data Resources, Inc. (EDR). Data from governmental agency lists are updated and integrated into one database, which is updated as these data are released. This integrated database also contains postal service data in order to enhance address matching. Records from one government source are compared to records from another to clarify any address ambiguities. The demographic and geographic information available provides assistance in identifying and managing risk. The accuracy of the geocoded locations is approximately +/-300 feet.

In some cases, location information supplied by the regulatory agencies is insufficient to allow the database companies to geocode facility locations. These facilities are listed under the unmappables section within the database report.

A review of the unmappable facilities indicated that none of these facilities are within the ASTM minimum search distance from the Property.

Regulatory information from the following database sources regarding possible recognized environmental conditions, within the ASTM minimum search distance from the Property, was reviewed. Specific facilities are discussed below if determined likely that a potential recognized environmental condition has resulted at the Property from the listed facilities. Please refer to Appendix C-1 for a complete listing.

FEDERAL DATABASE REVIEW SECTION						
Database Searched?	Distance Searched	Property Listings?	Adjacent Listings?	Listings w/In 0.25-Mile?	Listings w/In 0.25-0.50-Mile?	Listings w/In 0.5-1.0 Mile?
NPL	1.0 Mile	No	No	No	***1***	No
Proposed NPL	1.0 Mile	No	No	No	No	No
Delisted NPL	1.0 Mile	No	No	No	No	No

FEDERAL DATABASE REVIEW SECTION						
Database Searched?	Distance Searched	Property Listings?	Adjacent Listings?	Listings w/In 0.25-Mile?	Listings w/In 0.25-0.50-Mile?	Listings w/In 0.5-1.0 Mile?
NPL LIENS	Target Property	No	N/A	N/A	N/A	N/A
CERCLIS	0.5 Mile	No	No	No	***1***	N/A
CERCLIS-NFRAP	0.5 Mile	No	No	No	***2***	N/A
LIENS 2	Target Property	No	N/A	N/A	N/A	N/A
CORRACTS	1.0 Mile	No	No	No	No	No
RCRIS-TSDF	0.5 Mile	No	No	No	No	N/A
RCRIS-LQG	0.25 Mile	No	No	No	N/A	N/A
RCRIS-SQG	0.25 Mile	No	***2***	***2***	N/A	N/A
RCRA-CESQG	0.25 Mile	***Yes***	***2***	***22***	N/A	N/A
RCRA-NonGen	0.25 Mile	No	***2***	***17***	N/A	N/A
US ENG CONTROLS	0.5 Mile	No	No	No	***1***	No
US INST CONTROLS	0.5 Mile	No	No	No	***1***	No
ERNS	Target Property	No	N/A	N/A	N/A	N/A
HMIRS	Target Property	No	N/A	N/A	N/A	N/A
DOT OPS	Target Property	No	N/A	N/A	N/A	N/A
CDL	Target Property	No	N/A	N/A	N/A	N/A
US Brownfields	0.5 Mile	No	***1***	***1***	***1***	N/A
DOD	1.0 Mile	No	No	No	N/A	N/A
FUDS	1.0 Mile	No	No	No	No	No
LUCIS	0.5 Mile	No	No	No	No	N/A
CONSENT	1.0 Mile	No	No	No	No	No
ROD	1.0 Mile	No	No	No	***1***	No
UMTRA	0.5 Mile	No	No	No	No	N/A
ODI	0.5 Mile	No	No	No	No	N/A
MINES	0.25 Miles	No	No	No	N/A	N/A
TRIS	Target Property	No	N/A	N/A	N/A	N/A
TSCA	Target Property	No	N/A	N/A	N/A	N/A
FTTS	Target Property	No	N/A	N/A	N/A	N/A
HIST FTTS	Target Property	No	N/A	N/A	N/A	N/A
SSTS	Target Property	No	N/A	N/A	N/A	N/A
ICIS	Target Property	No	N/A	N/A	N/A	N/A
PADS	Target Property	No	N/A	N/A	N/A	N/A
MLTS	Target Property	No	N/A	N/A	N/A	N/A
RADINFO	Target Property	No	N/A	N/A	N/A	N/A
FINDS	Target Property	***Yes***	N/A	N/A	N/A	N/A
RAATS	Target Property	No	N/A	N/A	N/A	N/A

STATE, TRIBAL, AND EDR PROPRIETARY DATABASE REVIEW SECTION						
Database Searched?	Distance Searched	Property Listings?	Adjacent Listings?	Listings w/In 0.25-Mile?	Listings w/In 0.25-0.50-Mile?	Listings w/In 0.5-1.0 Mile?
Hazardous Waste	1.0 Mile	No	No	***1***	***1***	***2***
PLP	1.0 Mile	No	No	***1***	No	No
DEL PLP	1.0 Mile	No	No	No	***1***	No

STATE, TRIBAL, AND EDR PROPRIETARY DATABASE REVIEW SECTION						
Database Searched?	Distance Searched	Property Listings?	Adjacent Listings?	Listings w/In 0.25-Mile?	Listings w/In 0.25-0.50-Mile?	Listings w/In 0.5-1.0 Mile?
State Landfill	0.5 Mile	No	No	***1***	No	N/A
LS	0.5 Mile	No	***8***	***9***	***17***	N/A
LCP	0.5 Mile	No	No	No	No	N/A
LUST	0.5 Mile	No	No	***13***	***20***	N/A
UST	0.25 Mile	No	***1***	***16***	N/A	N/A
LAST	0.5 Mile	No	No	***2***	***4***	N/A
AST	0.25 Mile	No	No	***8***	N/A	N/A
LIENS	Target Property	No	N/A	N/A	N/A	N/A
SPILLS	Target Property	No	N/A	N/A	N/A	N/A
INST CONTROL	0.5 Mile	No	***2***	***7***	***8***	N/A
VIC / VCP	0.5 Mile	No	***10***	***13***	***21***	N/A
SRS	0.5 Mile	No	***10***	***14***	***22***	N/A
AG VIC	0.5 Mile	No	No	***3***	No	N/A
SWRCY	0.5 Mile	No	No	No	***1***	N/A
Dry Cleaners	0.25 Mile	No	No	No	N/A	N/A
Brownfields	0.5 Mile	No	***2***	***4***	***6***	N/A
Enforcement	Target Property	No	N/A	N/A	N/A	N/A
CDL	Target Property	No	N/A	N/A	N/A	N/A
HWS Permit	Target Property	No	N/A	N/A	N/A	N/A
AIRS	Target Property	***Yes***	N/A	N/A	N/A	N/A
TIER 2	Target Property	No	N/A	N/A	N/A	N/A
Indian Reserv	1.0 Mile	No	No	No	No	No
Indian LUST	0.5 Mile	No	No	No	No	N/A
Indian UST	0.25 Mile	No	No	No	N/A	N/A
Coal/Gas	1.0 Mile	No	No	No	No	No
WIMN	0.5 Mile	***Yes***	***11***	***77***	***121***	N/A
EDR US HIST AUTO STAT	0.25 Mile	No	No	***12***	N/A	N/A
EDR US HIST CLEANERS	0.25 Mile	No	No	***4***	N/A	N/A
MN MANIFEST	0.25 Mile	No	***2***	***3***	N/A	N/A
WI MANIFEST	0.25 Mile	No	No	***2***	N/A	N/A

Siewert Cabinet & Fixtures, 2640 Minnehaha Ave, was identified at the Property on the *Resource Conservation Recovery Act* ***(RCRA)*** *Conditionally Exempt Small Quantity Generator* ***(CESQG), FINDS, US AIRS, MN AIRS,*** and *What's in My Neighborhood* ***(WIMN)*** databases. The AIRS listings are related to the millwork dust collection system, paint booth, and spray booth operations at Siewert Cabinets. The AIRS permits are noted to be in compliance. Siewert generates waste paint/lacquer thinners etc. and rags, which is stored in 55-gallon drums in the warehouse space. No evidence of spills or releases to the subsurface was noted in the area of the hazardous waste storage. Additionally, no violations have been reported in association with this CESQG listing. Based on this information, these listings are not considered a recognized environmental condition to the Property.

Guild Art Corporation, 2626 Minnehaha Ave, was identified at the Property on the *RCRA Conditionally Exempt Small Quantity Generator* ***(CESQG),*** and *What's in My Neighborhood* ***(WIMN)*** databases. Guild Art generates small amounts of used ink, cleaning solvents, and rags during its screen printing operations. No evidence of spills or releases to the subsurface was noted in the area of the hazardous waste storage. Additionally, no violations have been reported in association with this CESQG listing. Based on this information, these listings are not considered a recognized environmental condition to the Property.

Former tenant, Baker Bearing, 2620 Minnehaha Ave, was identified at the Property on the *RCRA Conditionally Exempt Small Quantity Generator* ***(CESQG),*** and *What's in My Neighborhood* ***(WIMN)*** databases. No evidence of past spills or releases to the subsurface was noted in the warehouse area of the former tenant (currently vacant and used for storage). Additionally, no violations have been reported in association with this CESQG listing. Based on this information, these listings are not considered a recognized environmental condition to the Property.

One (1) *National Priority List* ***(NPL)*** facility was identified within a one-mile radius of the Property. This facility, South Minneapolis Residential Soil Contamination/CMC Heartland, is located approximately 550 feet southwest of the Property at an apparent cross gradient to down gradient groundwater flow location. This facility was also identified on the *Comprehensive Environmental Response, Compensation and Liability Information System* ***(CERCLIS),*** *US Engineering Controls* ***(US ENG CONTROL),*** *US Institutional Control* ***(US INST CONTROL),*** *Record of Decision* ***(ROD),*** *Integrated Compliance Information System* ***(ICIS), LEAK SMELTERS,*** *Potentially Responsible Parties* ***(PRP),*** *Site Remediation Section* ***(SRS),*** *Superfund Site Information Listing* ***(SHWS)***, *Minnesota Permanent List of Priorities* ***(MN PLP)***, and ***MN LIENS*** databases. This facility was a former pesticide manufacturing facility that used sodium arsenate and/or lead arsenate through 1968. Arsenic contaminated soil and groundwater have been identified in soil and groundwater at this facility and in the residential neighborhoods to the northwest of the facility. The priority level for this facility has been designated "Cleaned up" as of October 9, 2008. Groundwater monitoring is on-going. Based on the findings of the various subsurface investigations at the adjacent properties, this facility is not considered a recognized environmental condition to the Property.

Two (2) ***CERCLIS*** *No Further Remediation Action Planned* ***(NFRAP)*** facilities were identified within a 0.5-mile radius of the Property. Both facilities are located at least 0.25 mile from the Property at an apparent cross gradient to down gradient groundwater flow position relative to the Property. These facilities have been designated as No Further Remediation Action Planned. Based on distance, gradient considerations, and regulatory status, these facilities are not considered a recognized environmental condition to the Property.

Five (5) *Resource Conservation Recovery Act* ***(RCRA)*** *Small Quantity Generator* ***(SQG)*** facilities were identified within a 0.25-mile radius of the Property. Two listings, Imagine Express (2633 Minnehaha Ave), and MCDA Former Railroad (E26th St & Minnehaha Ave) are identified adjacent to the Property. No violations have been reported in association

with these SQG listings; however, these facilities are discussed further as VIC/Brownfields facilities. Based on gradient and regulatory considerations, SQG activities at the remaining facilities are not considered a recognized environmental condition to the Property.

Twenty-four (24) *RCRA Conditionally Exempt Small Quantity Generator* ***(CESQG)*** facilities and nineteen (19) *RCRA Non Generator* ***(NonGen)*** facilities were identified within a 0.25-mile radius of the Property. Inclusion on this database does not imply that a chemical release or documented or suspected environmental impacts have occurred at the facility location. Facilities that were concurrently identified on other databases are discussed in conjunction with the corresponding database in this report. Facilities not concurrently identified on other databases are not expected to have impacted subsurface conditions at the Property based on the absence of reported releases.

Three (3) ***US Brownfields*** facilities were identified within a 0.5-mile radius of the Property. The undeveloped parcel adjacent to the west of the Property currently utilized for wood storage was identified as Outlot A, Minnehaha Industrial Park, 2644 Minnehaha Avenue. Information available in the EDR report indicates that metals (chromium and others), PAHs, and petroleum products were identified in the soil at this property associated with the historic use of the property a rail yard primarily used for maintenance and repair activities. Although no previous sampling and testing data was identified specifically for the Property, it appears highly likely based on testing data from surrounding properties that subsurface conditions at the Property have been impacted by releases related to historical railroad operations and additional investigation is warranted to further evaluate subsurface conditions at the Property.

The remaining two US Brownfields facilities are located at least 0.20 mile northwest of the Property at an apparent down gradient groundwater flow location relative to the Property. Based on distance and gradient considerations, these facilities are not considered a recognized environmental condition to the Property.

Four (4) *Superfund Site Information Listing* ***(SHWS)*** facilities were identified within a one-mile radius of the Property. CMC Heartland Lite Yard was identified and is discussed above. The four remaining facilities are located at least 0.36 mile from the Property at an apparent cross gradient groundwater flow location relative to the Property. Based on distance and gradient considerations, these facilities are not considered recognized environmental conditions at the Property.

One (1) *Solid Waste Facilities/Landfill Sites* ***(SWF/LF)*** facility was identified within a 0.5-mile radius of the Property. City of Minneapolis/Equipment Services Garage was identified approximately 0.20 mile from the Property and based on distance, is not considered a recognized environmental condition to the Property.

Thirty-three (33) *Leaking Underground Storage Tank* ***(LUST)*** facilities were identified within a 0.5-mile radius of the Property. All 33 facilities are identified at least 0.11 mile from the Property and have been designated as Closed. A closed designation indicates that response actions performed have adequately addressed the release and remnant impacts, if any, have been investigated / remediated to the satisfaction of the MPCA. Based on

distance and regulatory considerations these LUST facilities are not expected to have impacted the Property subsurface.

Six (6) *Leaking Aboveground Storage Tank* ***(LAST)*** facilities were identified within a 0.5-mile radius of the Property. All six facilities are located at least 0.13 mile from the Property. Based on distance considerations, these LAST facilities are not considered recognized environmental conditions to the Property.

Seventeen (17) *Underground Storage Tank* ***(UST)*** facilities were identified within the 0.25-mile search radius. Minneapolis Community Development was listed at 26th Street & Minnehaha Ave adjacent to the north of the Property. A 14,000-gallon gasoline UST at this property was removed in 1997 with no releases reported. Based on regulatory status, this listing is not expected to impact subsurface conditions at the Property. The remaining facilities are located at least 0.10 mile from the Property and based on distance, are not considered a recognized environmental condition to the Property.

Eight (8) *Aboveground Storage Tank* ***(AST)*** facilities were identified within a 0.25-mile radius of the Property. All eight facilities are located at least 0.10 mile from the Property. Based on distance considerations, these AST listings are not considered recognized environmental conditions to the Property.

Seventeen (17) *Institutional Control* ***(INST CONTROL)*** facilities were identified within a 0.5-mile radius of the Property. Minnehaha Industrial Park #2 was identified adjacent to the south of the Property, and Photos, Inc. 2601 Minnehaha Ave, was identified adjacent to the northeast of the Property. These facilities are discussed further below as VIC facilities. The remaining facilities are located at least 0.10 mile from the Property and based on distance, are not considered recognized environmental conditions to the Property.

Forty-four (44) *Voluntary Investigative Cleanup* ***(VIC)*** facilities and twelve (12) ***Brownfields*** facilities were identified within a 0.5-mile radius of the Property. Ten of these facilities are located adjacent, or within 500 feet of the Property. As discussed in Section 3.3.3, soil and groundwater impacts have been identified at these facilities related to the historic use of the area as a rail yard/maintenance shop. Impacts include petroleum, metals, asbestos containing materials, and in some areas PAHs. In some cases, soils were excavated/remediated and the properties were issued No Further Action letters by the MPCA, in the remaining cases, impacts were allowed to remain at the properties, institutional controls were implemented, and the facilities were issued No Association Determination letters. Although no previous sampling and testing data was identified specifically for the Property, it appears highly likely based on testing data from surrounding properties that subsurface conditions at the Property have been impacted by releases related to historical railroad operations and additional investigation is warranted to further evaluate subsurface conditions at the Property. The remaining facilities are located at least 0.12 mile from the Property and based on distance, are not considered recognized environmental conditions to the Property.

One (1) *Minnesota Deleted Permanent List of Priorities* ***(MN DEL PLP)*** facility was identified within a one-mile radius of the Property. Ecolotech Inc. is located over 0.36 mile northeast

of the Property at an apparent cross gradient groundwater flow location relative to the Property. Based on distance and gradient considerations, this facility is not considered a recognized environmental condition to the Property.

In addition to the databases identified above, the following surrounding listings were identified within the specified search radii: forty-six (46) *Site Remediation Section* ***(SRS),*** one (1) *Solid Waste/Recycling* ***(SWRCY)***, thirty-four (34) *MN List of Sites* ***(MN LS)***, five (5) ***MN MANIFEST,*** two (2) ***WI MANIFEST,*** three (3) *Agricultural Voluntary Investigation and Cleanup* ***(MN AGVIC),*** two-hundred eight (208) *What's in My Neighborhood* ***(WIMN)***, twelve (22) ***EDR US Historic Auto Stations,*** and four (4) ***EDR US Historic Cleaners*** facilities were identified within the specified search radius of the Property. These facilities were previously discussed in applicable paragraphs within this section of this ESA report, or have been determined to not represent a recognized environmental condition to the Property based on either distance, gradient and/or regulatory considerations.

3.2.2 Local Regulatory Review

3.2.2.1 County Recorder/ Assessor

According to the Hennepin County Assessor, no environmentally-related liens or deed restrictions or activity or use limitations (AUL) have been recorded against the Property.

3.2.2.2 Fire Officials

Records from the City of Minneapolis were reviewed for evidence indicating the presence of underground storage tanks, the use or storage of hazardous materials, associated violations or emergency response actions at the Property. No records of environmental concern were found for the Property address.

3.2.2.3 Building Department

Records from the Minneapolis Building Department were reviewed for evidence indicating the developmental history of the Property, and for the presence of documentation relative to environmental matters including underground storage tanks. The records identified date back to 1997, when the current improvements were constructed. Prior land use was not indicated. Guild Art was identified as a hazardous waste generator with no reported violations. No other permits of environmental concern were identified for the Property.

3.2.3 Activity Use Limitations and Environmental Liens

Inquiry related to activity use limitations (AUL) and environmental liens (EL) were included on the Pre-Survey Questionnaire provided to the Key Site Manager during the preparation of this ESA.

No reference to AUL or EL were included in the written or verbal responses to Nova during the preparation of this ESA.

3.3 Historical Use Information

The historical uses of the Property and adjoining/adjacent properties were reviewed utilizing fire insurance maps, aerial photographs, and city directories available from EDR, and Historical Information Gatherers, Inc. (HIG), and municipal records available from the City of Minneapolis and Hennepin County Assessor's Office. Available historical information did not allow maintenance of five year intervals between all data sources.

The absence of earlier published historical information prior to 1912 constitutes historical data failure as defined by ASTM E 1527-13 as the Property was still developed at that time. Review of additional historical sources of information outlined in ASTM E 1527-13 would not likely provide additional useful information regarding the past use of the Property based on the established pattern of land use.

Nova encountered historical data gaps at various times throughout the period researched. For each interval, the Property was occupied by a rail yard in the earlier source and was unchanged in the later source. As such, it is Nova's opinion that these intervals are insignificant based on the established pattern of land use.

3.3.1 Historical Property & Historical Adjoining/Adjacent Land Uses

A chronological listing of all available historical Property and adjoining/adjacent site data is described in the following table.

Copies of pertinent sources reviewed, such that establish Property uses or changes in use, are included in the Appendix of the report.

YEAR	SOURCE	DESCRIPTION/USE
1912, 1924	Sanborn Map	Property: A round house occupies the western portion of the Property. Several additional structures associated with the rail yard are present in the eastern portion of the Property, including an oil house, a pipe shop, a storage warehouse, and black smith building with "earthen floor".
		North: An engine and generator building, elevated water tanks, and numerous rail lines.
		East: A coal bin and numerous rail lines.
		South: A larger concrete cistern, boiler shop, and machine shop are located along the southern boundary of the Property.
		West: Round house and numerous rail lines.
1930, & 1935	City Directory	Property: No listings
		North: No listings
		East: No listings
		South: No listings
		West: No listings

YEAR	SOURCE	DESCRIPTION/USE
1937	Aerial Photograph	Property: A round house is visible in the western portion of the Property. Several buildings associated with the rail yard are visible in the eastern portion of the Property. Rail lines are present alongside the buildings.
		North: Several small buildings associated with the rail yard and numerous train tracks
		East: Numerous train tracks
		South: Larger buildings associated with the rail yard are visible
		West: Numerous train tracks
1940, & 1946	City Directory	Property: No listings
		North: No listings
		East: No listings
		South: No listings
		West: No listings
1947	Aerial Photograph	Property: A round house is visible in the western portion of the Property. Several buildings associated with the rail yard are visible in the eastern portion of the Property. Rail lines are present alongside the buildings.
		North: Several small buildings associated with the rail yard and numerous train tracks
		East: Numerous train tracks
		South: Larger buildings associated with the rail yard are visible
		West: Numerous train tracks
1949, 1950, & 1952	Sanborn Map	Property: The Property is labeled as the Chicago, Milwaukee, St. Paul & Pacific Rail Yard Car Shop. A round house occupies the western portion of the Property. Several additional structures associated with the rail yard are present in the eastern portion of the Property, including an oil house, a storage warehouse, and black smith building with “earth floor”.
		North: An engine and generator building, elevated water tanks, and numerous rail lines.
		East: An iron storage building and numerous rail lines.
		South: A larger concrete cistern, boiler shop, and machine shop are located along the southern boundary of the Property.
		West: Round house and numerous rail lines with a “wash out plant” and “chemical storage and water treating plant” to the northwest.
1952, & 1957	City Directory	Property: No listings
		North: No listings
		East: No listings
		South: No listings
		West: No listings

YEAR	SOURCE	DESCRIPTION/USE
1957	Aerial Photograph	Property: The round house in the western portion of the Property appears to be largely dismantled, with the foundation visible. Several buildings associated with the rail yard are visible in the eastern portion of the Property. Rail lines are present alongside the buildings.
		North: Several small buildings associated with the rail yard and numerous train tracks
		East: Numerous train tracks
		South: Larger buildings associated with the rail yard are visible
		West: Numerous train tracks
1962	City Directory	Property: No listings
		North: No listings
		East: No listings
		South: No listings
		West: No listings
1963	Sanborn Map	Property: The Property is labeled as the Chicago, Milwaukee, St. Paul & Pacific Rail Yard Car Shop. The round house is no longer depicted. Rail lines leading to the diesel engine shop south of the Property are present in the western half of the Property. One building is depicted in the eastern portion of the Property and labeled as "New Auto Storage" transfer building.
		North: An engine and generator building, elevated water tanks, and numerous rail lines.
		East: Numerous rail lines.
		South: A diesel engine shop is depicted.
		West: Numerous rail lines.
1966	Aerial Photograph	Property: The round house in the western portion of the Property appears to be largely dismantled, with the foundation visible. Several buildings associated with the rail yard are visible in the eastern portion of the Property. Rail lines are present alongside the buildings.
		North: Several small buildings associated with the rail yard and numerous train tracks
		East: Numerous train tracks
		South: Larger buildings associated with the rail yard are visible
		West: Numerous train tracks
1966/67	City Directory	Property: No listings
		North: No listings
		East: No listings
		South: No listings
		West: No listings

YEAR	SOURCE	DESCRIPTION/USE
1968	Sanborn Map	Property: The Property is labeled as the Chicago, Milwaukee, St. Paul & Pacific Rail Yard Car Shop. The round house is no longer depicted. Rail lines leading to the diesel engine shop south of the Property are present in the western half of the Property. One building is depicted in the eastern portion of the Property and labeled as "New Auto Storage" transfer building.
		North: Numerous rail lines and small "vacant" buildings.
		East: Numerous rail lines.
		South: A diesel engine shop is depicted.
		West: Numerous rail lines.
1969	Aerial Photograph	Property: Train tracks are present in the western portion of the Property. The original black smith building is present in the southeastern portion of the Property. The remainder of the Property appears to be utilized for exterior storage.
		North: Several small buildings associated with the rail yard and numerous train tracks
		East: Numerous train tracks
		South: A larger building associated with the rail yard and exterior storage
		West: Numerous train tracks
1972	City Directory	Property: No listings
		North: No listings
		East: No listings
		South: No listings
		West: No listings
1972	Aerial Photograph	Property: The original black smith building is present in the southeastern portion of the Property. The remainder of the Property appears to be utilized for exterior storage/parking lot.
		North: Numerous train tracks and one small commercial size building
		East: Numerous train tracks
		South: Exterior storage
		West: Numerous train tracks
1977	City Directory	Property: No listings
		North: No listings
		East: No listings
		South: No listings
		West: No listings
1978	Aerial Photograph	Property: The original black smith building is present in the southeastern portion of the Property. The remainder of the Property appears to be utilized for exterior storage/parking lot.
		North: Numerous train tracks and one small commercial size building
		East: Numerous train tracks
		South: Exterior storage
		West: Numerous train tracks

YEAR	SOURCE	DESCRIPTION/USE
1981/82	City Directory	Property: No listings
		North: No listings
		East: No listings
		South: No listings
		West: No listings
1984, & 1987	Aerial Photograph	Property: The original black smith building is present in the southeastern portion of the Property. The remainder of the Property appears to be utilized for exterior storage/parking lot.
		North: Numerous train tracks and one small commercial size building
		East: Numerous train tracks
		South: Exterior storage
		West: Numerous train tracks
1987	City Directory	Property: No listings
		North: No listings
		East: No listings
		South: No listings
		West: No listings
1991	Aerial Photograph	Property: Vacant, graded land
		North: Vacant, graded land
		East: Vacant, graded land
		South: Vacant, graded land
		West: Vacant, graded land
1993	City Directory	Property: No listings
		North: No listings
		East: No listings
		South: No listings
		West: No listings
1997	Aerial Photograph	Property: Vacant land
		North: Vacant land
		East: Minnehaha Avenue followed by the current office/warehouse buildings
		South: Vacant land
		West: Railroad tracks
1999	City Directory	Property: No listings
		North: No listings
		East: Photos, Inc. (2601 Minnehaha Ave), Northern Cap Manufacturing Co hats (2633 Minnehaha Ave)
		South: No listings
		West: No listings

YEAR	SOURCE	DESCRIPTION/USE
2002	City Directory	Property: Baker Bearing (2620 Minnehaha Ave), Guild Art Corp (2626 Minnehaha Ave), H&H Sewing (2634 Minnehaha Ave), and Sieco Construction, Inc. and Siewert Cabinet & Fixtures (2640 Minnehaha Ave)
		North: No listings
		East: Photos, Inc. (2601 Minnehaha Ave), Northern Cap Manufacturing Co hats (2633 Minnehaha Ave), Digigraphics, Inc. (2639 Minnehaha Ave)
		South: No listings
		West: No listings
2005	Aerial Photograph	Property: Current improvements
		North: Current improvements
		East: Current improvements
		South: Current improvements
		West: Current improvements
2007	City Directory	Property: Baker Bearing (2620 Minnehaha Ave), Guild Art Corp (2626 Minnehaha Ave), Twin Cities Closet Co. (2634 Minnehaha Ave), Sieco Construction, Inc. (2636 Minnehaha Ave), and Siewert Cabinet & Fixtures (2640 Minnehaha Ave)
		North: Allweather Roof, Inc. (2010 26th St E), Impressions, Inc. (2103 26th St E), and Imagin Studios, Inc. (2105 26th St W)
		East: The Imaging Path (2601 Minnehaha Ave), Northern Cap Manufacturing Co hats (2633 Minnehaha Ave), Digigraphics, Inc. (2639 Minnehaha Ave)
		South: Crew2 Exteriors, Pro Floor, Inc. (2650 Minnehaha Ave)
		West: No listings
2008, 2009, & 2010	Aerial Photograph	Property: Current improvements
		North: Current improvements
		East: Current improvements
		South: Current improvements
		West: Current improvements
2012	City Directory	Property: Baker Bearing (2620 Minnehaha Ave), Guild Art Corp (2626 Minnehaha Ave), Twin Cities Closet Co. (2634 Minnehaha Ave), Sieco Construction, Inc. (2636 Minnehaha Ave), and Siewert Cabinet & Fixtures (2640 Minnehaha Ave)
		North: Allweather Roof, Inc. (2010 26th St E), Aurora Middle School (2103 26th St E), and Imagin Studios, Inc. (2105 26th St W)
		East: The Imaging Path (2601 Minnehaha Ave), Northern Cap Manufacturing Co hats (2633 Minnehaha Ave), Digigraphics, Inc. (2639 Minnehaha Ave)
		South: Crew2 Exteriors, Pro Floor, Inc. (2650 Minnehaha Ave)
		West: No listings
2014	Aerial Photograph	Property: Current improvements
		North: Current improvements
		East: Current improvements
		South: Current improvements
		West: Current improvements

Review of the available historical information indicates the Property was occupied by the Chicago, Milwaukee, & St. Paul/Soo Line Rail Yard from at least 1912 through the 1970s. A round house occupied the western half of the Property through the 1950s, when it was dismantled. Other structures located at the Property included a black smith shop, storage warehouse, a pipe shop, and an oil house. A large concrete cistern, boiler shop and machine shop were historically located along the southern Property boundary. By the early 1960s, the majority of the rail yard structures had been demolished, with the exception of the original black smith shop in the southeastern portion of the Property, which was occupied by a new auto storage/transfer facility. Several railroad tracks remained in the western portion of the Property through the 1960s. By the 1970s, a majority of the Property was occupied by an exterior storage yard/parking lot. The auto storage/transfer facility was present in the southeastern portion of the Property through the late 1980s. The Property was purchased by the Minneapolis Community Development Agency in 1988, all structures were demolished and the railroad tracks removed. The Property remained vacant through 1997 when it was redeveloped with the current multi-tenant office/warehouse improvements.

As part of redevelopment plans for the area, several subsurface investigations were conducted at the Property and surrounding properties during the late 1980s on behalf of the City of Minneapolis. These initial investigations identified significant soil and groundwater impacts resulting from the historic rail yard/maintenance operations in the area. The former Soo Line Rail Yard facility was divided into five zones, including the Northwestern Zone, Western Zone, Central Zone, Southern Zone, and Grid Zone. The Property is located within portions of the Northwestern Zone, Western Zone, and Central Zone. The Southern Zone abuts the Property to the south. Petroleum contamination (fuel oil) was identified in soil and groundwater in the Northwestern Zone, including two areas of free-phase product (over 2 feet) located northwest of the current Property. Fuel oil with creosote-like contamination, including a thick, viscous free-phase petroleum product was identified in soil and groundwater within the Western Zone. Soil and groundwater contaminated with gasoline-related compounds was identified in the Southern Zone. The Western Zone and Northwestern Zone were entered into the MPCA Tanks and Spills Program and assigned LEAK #544. The Southern Zone was entered separately and assigned LEAK #3802.

Following remediation activities, the MPCA closed LEAK #3802 in 1995. The Western Zone was granted No Further Action in 1993, although free-phase product remained in the groundwater. The MPCA eventually closed LEAK #544 in September of 2014. With the exception of a Soil Corrective Action Work Plan prepared for the Property by Braun Intertec in 1997, no prior reports or subsurface investigations specific to the current Property were identified in the files provided by the MPCA for review. The 1997 Work Plan was not provided in its entirety; however, a brief summary in another prior report indicated that petroleum-impacted soil was encountered at the Property and the contamination extended off-site across the northern Property boundary. No information regarding soil excavation/removal activities during redevelopment of the Property in 1997 was provided/available for Nova's review. Although no previous sampling and testing data was identified specifically for the Property, it appears highly likely based on testing data

from surrounding properties that subsurface conditions at the Property have been impacted by releases related to historical railroad operations and additional investigation is warranted to further evaluate subsurface conditions at the Property. If impacts are confirmed at the Property, the current Property owner would likely be eligible to obtain statutory liability assurances for any identified impacts through additional correspondence with the MPCA.

3.3.2 Chain of Title

A 50-year chain-of-title summary was not requested by the Client for this ESA. Historical use of the Property was researched using other standard historical sources.

3.3.3 Additional Environmental Record Sources

Nova Reviewed the Following Previous Reports for the Property, which included reviews of numerous additional subsurface investigations spanning from the mid-1980s through the 2000s. A general summary of the information reviewed is provided below.

"Preliminary Contamination Assessment for the Milwaukee Road Rail Yard Area," prepared by STS Consultants, Ltd. and dated May 14, 1984.

"Phase II Remedial Investigation, PS89-4, Release #2, Former Soo Line Railroad Yards, Minneapolis, Minnesota," prepared by Braun and dated October 9, 1989.

"Phase I Environmental Site Assessment, Lot 1, Block 1, Minnehaha Industrial Park 6th Addition, Southeast of the Intersection of East 26th Street and Minnehaha Avenue, Minneapolis, Minnesota," prepared by Braun Intertec and dated June 24, 2002.

"Response Action Plan Implementation Report, Pro Floor/320LLC Development, Lot 1, Block 1, 2650 Minnehaha Avenue, Minnehaha Industrial Park 6th Addition, Minneapolis, Minnesota," prepared by Braun Intertec and dated September 25, 2003.

"Phase I Environmental Site Assessment, Parcel A, Minnehaha Industrial Park, 2600 Minnehaha Avenue, Minneapolis, Minnesota," prepared by Braun Intertec and dated January 18, 2006.

"Interim Response Action Plan/Construction Contingency Implementation Report, Parcel A, Minnehaha Avenue, Minneapolis, Minnesota, MPCA VIC #VP14411, MPCA PBP #3807," prepared by Braun Intertec and dated February 18, 2013.

"Response Action Implementation Report, 2601 Minnehaha Avenue South, Minneapolis, Minnesota," prepared by Landmark Environmental, LLC and dated October 18, 2004.

"Phase II Environmental Sampling and Investigation Report, Xcel Energy Hiawatha West Substation Site," prepared by Natural Resource Group and dated February, 2012.

The Soo Line Marshalling Yards was a 100 acre site originally used by the Milwaukee Railroad and later by the Soo Line Railroad as a railcar switching yard, repair and storage shops, and loading/unloading docks. Locomotive refueling operations in the northern portion of the site resulted in the spillage of diesel fuel and other substances. Coal tar derivatives, commonly used for wood treating, and heavy metals have been identified in soil and groundwater at the site. Additionally, fuel oil in soil and as free product on the groundwater table was identified in the northwestern portion of the site.

The Minneapolis Community Development Agency purchased the site from the Soo Line Railroad in February of 1988. As part of redevelopment plans for the area, several additional subsurface investigations were conducted at the Property and surrounding properties during the late 1980s and 1990s on behalf of the City of Minneapolis. These initial investigations identified significant soil and groundwater impacts resulting from the historic rail yard/maintenance operations in the area. The former Soo Line Rail Yard facility was divided into five zones, including the Northwestern Zone, Western Zone, Central Zone, Southern Zone, and Grid Zone. The Property is located within portions of the Northwestern Zone, Western Zone, and Central Zone. The Southern Zone abuts the Property to the south. Fuel oil was identified in soil and groundwater in the Northwestern Zone, including two areas of free-phase product (over 2 feet) located northwest of the current Property. Fuel oil with creosote-like contamination, including a thick, viscous free-phase petroleum product was identified in soil and groundwater within the Western Zone. Soil and groundwater contaminated with gasoline-related compounds was identified in the Southern Zone. The Western Zone and Northwestern Zone were entered into the MPCA Tanks and Spills Program and assigned LEAK #544. The Southern Zone was entered separately and assigned LEAK #3802.

Following groundwater monitoring and remediation activities, the MPCA closed LEAK #3802 in 1995. The Western Zone was granted No Further Action in 1993, although free-phase product remained in the groundwater. The MPCA eventually closed LEAK #544 in September of 2014 after additional groundwater monitoring and remediation activities.

Six of the adjacent properties entered into the MN VIC/Petroleum Brownfields programs in order to obtain liability assurances. Petroleum impacted soil and groundwater as well as contaminated fill (including asbestos-containing materials and heavy metals), were identified at all of the properties. In some cases, soils were excavated/remediated and the properties were issued No Further Action letters by the MPCA, in the remaining cases, impacts were allowed to remain at the properties, institutional controls were implemented, and the facilities were issued No Association Determination letters. With the exception of a Soil Corrective Action Work Plan prepared for the Property by Braun Intertec in 1997, no prior reports or subsurface investigations specific to the current Property were identified in the files provided by the MPCA for review. The 1997 Work Plan was not provided in its entirety; however, a brief summary in another prior report indicated that petroleum-impacted soil was encountered at the Property and the contamination extended off-site across the northern Property boundary. No information on soil excavation/removal activities during redevelopment of the Property in 1997 was provided/available for Nova's review. Although no previous sampling and testing data was identified specifically for the

Property, it appears highly likely based on testing data from surrounding properties that subsurface conditions at the Property have been impacted by releases related to historical railroad operations and additional investigation is warranted to further evaluate subsurface conditions at the Property. If impacts are confirmed at the Property, the current Property owner would likely be eligible to obtain statutory liability assurances for any identified impacts through additional correspondence with the MPCA.

3.3.4 Historical Use Information on Adjoining Properties

During Nova's review of the standard historical sources referenced above, the historical uses of the adjoining properties are summarized below:

North:	Prior to the current use as a multi-tenant office/warehouse building and undeveloped land, the property to the north of the Property was occupied by the Soo Line Rail Yard.
South:	Prior to the current use as Crew2/Pro Floor home service, the property to the south of the Property was occupied by the Soo Line Rail Yard.
East:	Prior to the current use as the current light industrial businesses, the property to the east of the Property was occupied by the Soo Line Rail Yard.
West:	Prior to the current use as an undeveloped parcel, light rail track and Hiawatha Avenue, the property to the west of the Property was occupied by the Soo Line Rail Yard

4.0 PROPERTY RECONNAISSANCE

4.1 General Property Characteristics

Nova conducted a reconnaissance visit to the Property on August 26, 2015. The visit was performed by Anne Sinna, Nova Field Associate. Nova was escorted during the Property visit by Rick Siewert, the ASTM-defined Key Property Manager.

The Property is comprised of two rectangular-shaped parcels encompassing approximately 4.79 acres located in a light industrial area of Minneapolis. The Property is developed with a multi-tenant office/warehouse building constructed in 1997. The Property building is currently occupied by four tenants (Siewert Cabinet, Twin Cities Closet Co., Sieco Construction, and Guild Art), with one vacant space currently being used for storage. Access to the asphalt-surfaced Property parking lots and drive areas of the Property is provided from Minnehaha Avenue to the east the Property.

The Property is situated within an urban area in Minneapolis, Minnesota. The Property is bound to the north by Aurora Charter School & Imagin Studios (2010 & 2105 26th St E), and an undeveloped lot (2600 Minnehaha Ave); to the east by Minnehaha Avenue with a church (2601 Minnehaha Ave), and Imagine! Print Solutions (2633 Minnehaha Ave) beyond; to the south by Crew2 Flooring (2650 Minnehaha Ave); and to the west by an undeveloped lot used for wood storage with the light rail line and Hiawatha Avenue beyond. Based upon prior subsurface investigations at the Property and surrounding properties, groundwater flow beneath the Property is expected to be in a west/northwesterly direction.

4.1.1 Solid Waste Disposal

Solid waste generated at the Property is disposed of in solid waste dumpsters located at the rear of the building. The solid waste dumpsters are the property of the solid waste contractor. The dumpsters are not enclosed. The solid waste is collected once a week by a solid waste removal contractor. These containers were noted to contain miscellaneous cardboard and solid waste at the time of the Property reconnaissance, and no indication of potentially hazardous material disposal was noted during Nova's reconnaissance.

4.1.2 Surface Water Drainage

Stormwater surface drainage on the Property is accomplished via sheet flow in various directions away from the Property building to perimeter stormwater catch basins, which eventually drain to the municipal systems.

4.1.3 Wells and Cisterns

No visible evidence of groundwater monitoring or production wells or collection cisterns was observed during the Property reconnaissance or reported to Nova.

4.1.4 Wastewater

No indication of industrial wastewater disposal or treatment systems were observed during the Property reconnaissance or reported to Nova.

4.1.5 Additional Property Observations

Nova accessed and observed a flammable waste trap in the vacant warehouse portion of the building (formerly Baker Bearing). The trap appeared to be almost empty, and in good condition with only minor evidence of interior surface scaling. No other evidence of sumps or catch basins was observed or reported during the Property reconnaissance. Any potential releases from the historic use of the flammable waste trap would likely be limited in magnitude and extent beneath the auto service floor, and would not be expected to create a condition that would warrant subsequent mitigation and/or remediation to reduce potential exposure to human or ecological resources. Based on this and the observed physical condition, additional investigation to assess potential impacts associated with the flammable waste trap appears unwarranted.

A paint booth and spray booth were noted in the Siewert Cabinet tenant space. A kiln used for drying wood products as well as a dust collection system and wood chip collection system are located west of the Siewert Cabinet tenant space. No environmental concerns were noted in association with these systems.

No additional relevant general Property characteristics were observed.

4.2 Potential Environmental Conditions

4.2.1 Hazardous Materials / Wastes

4.2.1.1 Hazardous Materials

The following table identifies the hazardous materials and hazardous wastes found to be used, stored or generated on the Property.

HAZARDOUS SUBSTANCES/WASTES NOTED ON PROPERTY				
Substance	Container Size/ Total Amount	Location on Property	Substance Use	Disposal Method (if applicable)
Primers, paints, stains, lacquers	1 to 5-gallon containers	Siewert Cabinet warehouse	Property operations	N/A
Lacquer thinner, mineral spirits	1-gallon containers	Siewert Cabinet warehouse	Property operations	Stericycle (biannually)
Sealers and adhesives	1 to 5-gallon containers	Siewert Cabinet warehouse	Property operations	N/A
Inks	1 to 5-gallon containers	Guild Art warehouse	Property operations	N/A
Propane	Small tanks	West of the building	Forklifts	N/A

4.2.1.2 Hazardous Waste

Waste paint, lacquer thinner, and rags are stored in 55-gallon drums in the Siewert Cabinet warehouse space. No potential routes of entry to the subsurface were noted in the vicinity of the waste drum storage. The generation, storage, and disposal activities of these materials appear to comply with local, state, and federal requirements.

No other obvious indications of hazardous waste generation, storage or disposal were observed on the Property or were indicated during interviews.

4.2.1.3 Unlabeled Containers and Drums

No unlabeled containers or drums were observed during the Property reconnaissance.

4.2.2 Evidence of Releases

No obvious indication of hazardous material or petroleum product or hazardous waste releases, such as stained areas or stressed vegetation, was observed during the Property reconnaissance or reported to Nova during interviews.

4.2.3 Polychlorinated Biphenyls (PCBs)

Older transformers and other electrical equipment could contain polychlorinated biphenyls (PCBs) at a level that subjects them to regulation by the U.S. EPA. PCBs in electrical equipment are controlled by United States Environmental Protection Agency regulations 40 CFR, Part 761. Under the regulations, there are three categories into which electrical equipment can be classified:

- Less than 50 parts per million (ppm) of PCBs – "*Non-PCB" unit*
- 50 ppm-500 ppm – "*PCB-Contaminated*" unit
- Greater than 500 ppm – "*PCB" unit*

Nova observed two pad-mounted electrical transformers on the Property. The units are situated along the western side of the building. The transformers are owned and operated by Xcel Energy. No indication of staining, current leaks or fire damage was observed on or around the bases of these units. Based on the 1997 development of the current Property improvements, the units are considered "Non-PCB" transformers. No other electrical equipment expected to contain PCBs was observed on the Property during Nova's reconnaissance.

4.2.4 Landfills

No evidence of landfilling was observed on the Property or reported during the Property reconnaissance.

4.2.5 Pits, Ponds, Lagoons, Sumps, and Catch Basins

No evidence of on-Property pits, ponds, lagoons, sumps, or retention/catch basins was observed or reported during the Property reconnaissance.

4.2.6 On-Property ASTs and USTs

No evidence of aboveground or underground storage tanks was observed during the Property reconnaissance or reported during interviews.

4.2.7 Radiological Hazards

No radiological substances or equipment was observed or reported stored on the Property.

4.2.8 Additional Hazard Observations

No additional hazards were observed on the Property.

4.2.9 Lead in Drinking Water / Overall Drinking Water Quality

The Property is connected to the municipal potable water supply provided by the City of Minneapolis. According to the 2014 City of Minneapolis drinking water quality report, the drinking water supplied to the Property is compliant with state and federal standards, including those for lead and copper.

Nova did not conduct sampling of drinking water at the Property for the presence of total lead content.

4.2.10 Asbestos-Containing Materials (ACM)

Suspect asbestos-containing building materials noted during the reconnaissance included sheetrock and taping compound, ceiling tiles, flooring components, mastics, and presumed roofing materials. The roof was not observed during Nova's reconnaissance. The observed suspect materials were generally noted in good condition. Prior to any planned renovation or demolition or building material repairs, suspect ACBMs that are likely to be disturbed should be sampled by a licensed inspector and analyzed for asbestos by an accredited laboratory.

4.2.11 Radon

The U.S. EPA has prepared a map to assist national, state, and local organizations to target their resources and to implement radon-resistant building codes. The map divides the country into three Radon Zones, with Zone 1 being those areas with the average predicted indoor radon concentration in residential dwellings exceeding the EPA Action limit of 4.0 picoCuries per liter of air (pCi/L). It is important to note that the EPA has found homes with elevated levels of radon in all three zones, and the EPA recommends Property-specific

testing in order to determine radon levels at a specific location. However, the map does give a valuable indication of the propensity of radon gas accumulation in structures.

Review of the EPA Map of Radon Zones places the Property in Zone 1, where average predicted radon levels are greater than 4.0 pCi/L. Based on the non-residential use of the Property, radon is not considered to be a significant concern and no sampling was performed or warranted.

4.2.12 Lead-Based Paint

Based on the 1997 date of construction, lead-based paint is not expected to be present. Additionally, since the current regulations regarding lead-based paint are generally for residential properties, lead-based paint is not considered a significant environmental concern to the non-residential Property, and no screening for the presence of lead-based paint was warranted or performed as part of this ESA.

4.2.13 Mold

As part of this assessment, Nova performed a limited visual inspection for the significant presence of mold. A class of fungi, molds have been found to cause a variety of health problems in humans, including allergic, toxicological, and infectious responses. Molds are decomposers of organic materials, and thrive in humid environments, and produce tiny spores to reproduce, just as plants produce seeds. When mold spores land on a damp spot indoors, they may begin growing and digesting whatever they are growing on in order to survive. When excessive moisture or water accumulates indoors, mold growth will often occur, particularly if the moisture problem remains undiscovered or unaddressed. As such, interior areas of buildings characterized by poor ventilation and high humidity are the most common locations of mold growth. Building materials including drywall, wallpaper, baseboards, wood framing, insulation and carpeting often play host to such growth.

Nova observed interior areas of the Property for the presence of significant presence of mold. Nova did not note obvious visual or olfactory indications of the presence of mold, nor did Nova observe obvious indications of significant water damage. As such, no bulk sampling of suspect surfaces was conducted as part of this assessment.

This activity was not designed to discover all areas which may be affected by mold growth on the Property. Rather, it is intended to give the Client an indication if significant (based on observed areas) mold growth is present at the Property. Additional areas of mold not observed as part of this limited assessment, possibly in pipe chases, HVAC systems and behind enclosed walls and ceilings, may be present on the Property.

5.0 INTERVIEWS

Interviews were conducted with the following individuals. Findings from these interviews are discussed in the appropriate sections in this report.

Name	Affiliation	Tel. No.	Date Interviewed	Comments
Rick Siewert	Siewert Cabinet (Owner)	612-721-4456	August 26, 2015	Provided information on Property tenant use, Property access.

6.0 FINDINGS AND CONCLUSIONS

6.1 Findings

6.1.1 On-Property Environmental Conditions and Concerns

This assessment has revealed no evidence of Recognized Environmental Conditions (REC), Controlled Recognized Environmental Conditions (CREC), or Historical Recognized Environmental Conditions (HREC) in connection with the Property, except for the following:

- Historic use of the Property and surrounding properties as a rail yard/maintenance shop resulted in significant soil and groundwater contamination, and represents a recognized environmental condition. Although no previous sampling and testing data was identified specifically for the Property, it appears highly likely based on testing data from surrounding properties that subsurface conditions at the Property have been impacted by releases related to historical railroad operations and additional investigation is warranted to further evaluate subsurface conditions at the Property. If impacts are confirmed at the Property, the current Property owner would likely be eligible to obtain statutory liability assurances for any identified impacts through additional correspondence with the MPCA.

6.1.2 Off-Site Environmental Issues

Impacts have been documented in the surrounding area that have likely resulted in impacts to subsurface conditions at the Property.

6.1.3 Historic Recognized Environmental Conditions

No historical recognized environmental conditions (HREC) were identified on the Property during the course of this assessment.

6.2 Conclusions

Nova has performed a Phase I ESA in conformance with the scope and limitations of ASTM Practice E 1527-13 of 2620 - 2640 Minnehaha Avenue, Minneapolis, Minnesota. Any exceptions to or deletions from this practice are described in Section 1.4 of this report.

This assessment has revealed no evidence of Recognized Environmental Conditions (REC), Controlled Recognized Environmental Conditions (CREC), or Historical Recognized Environmental Conditions (HREC) in connection with the Property, except for the following:

- Historic use of the Property and surrounding properties as a rail yard/maintenance shop resulted in significant soil and groundwater contamination, and represents a

recognized environmental condition. Although no previous sampling and testing data was identified specifically for the Property, it appears highly likely based on testing data from surrounding properties that subsurface conditions at the Property have been impacted by releases related to historical railroad operations and additional investigation is warranted to further evaluate subsurface conditions at the Property. If impacts are confirmed at the Property, the current Property owner would likely be eligible to obtain statutory liability assurances for any identified impacts through additional correspondence with the MPCA.

6.3 Recommendations

Based on the findings of this ESA, Nova recommends the following:

- A Subsurface Investigation should be conducted at the Property to assess historical soil and groundwater impacts at the Property, and if necessary, subsequent enrollment in the MPCA Voluntary Investigation and Cleanup (VIC) program and/or Petroleum Brownfields (PB) program to obtain statutory liability assurances for any identified impacts.

6.4 Deviations

This Phase I ESA substantially complies with the scope of services and ASTM 1527-13, as amended, except for exceptions and/or limiting conditions as discussed in Section 1.4.

7.0 STANDARD OF CARE

The services performed by Nova Consulting Group, Inc. on this project have been conducted with that level of care and skill ordinarily exercised by reputable members of the profession, practicing in the same locality, under similar budget and time constraints. We declare that to the best of our knowledge one or more of the parties involved in the preparation of this report meet the definition of environmental professional as defined in §312.10 of 40 C.F.R. 312 and 12.13.2. One or more of the parties involved in the preparation of this report have the specific qualifications base on education, training, and experience to assess a property of the nature, history, and setting of the Property. We have developed and performed the all appropriate inquiries in conformance with the standards and practices as set forth in 40 C.F.R. Part 312. No other warranty is expressed or intended.

This report is exclusively for the use and benefit of those listed on the title page of this report and may not be relied upon by any other person or entity without written permission from Nova.

Prepared By:

NOVA CONSULTING GROUP, INC.

Anne K. Sinna
Field Associate
Environmental Professional

Reviewed By:

Thomas Panning
National Practice Leader

8.0 REFERENCES

REPORTS, PLANS, AND OTHER DOCUMENTS REVIEWED:

Aerial Photographs – EDR

EDR Radius Map Report, Siewert Cabinet & Fixture Manufacturing, Inc., 2640 Minnehaha Avenue, Minneapolis, MN 55404, Inquiry Number: 4382941.2s, August 14, 2015.

Emergency Management Agency, Flood Insurance Rate Map, Panel Number, 27053C0378E dated September 2, 2004.

Historic City Directories- Historical Information Gatherers, Inc.

Minnesota Department of Health's County Well Index online server.

Minnesota Department of Natural Resources, Water Resources of the Lower Minnesota River Watershed, South Central Minnesota, 1974.

Sanborn Maps- EDR

United States Geological Survey, St. Paul West, MN, 7 ½ minute topographic quadrangle, 2013.

University of Minnesota / Minnesota Geological Survey, Geologic Atlas of Hennepin County, County Atlas Series, Atlas C-4, St. Paul, 1988.

AGENCIES CONTACTED:

CITY OF MINNEAPOLIS

- Building Department
- Fire Department

COUNTY OF HENNEPIN

- County Assessor's website

STATE OF MINNESOTA

- Minnesota Pollution Control Agency

FIGURES

PROPERTY TOPOGRAPHIC MAP
PROPERTY PLAN
PROPERTY LOCATION MAP
PARCEL MAP

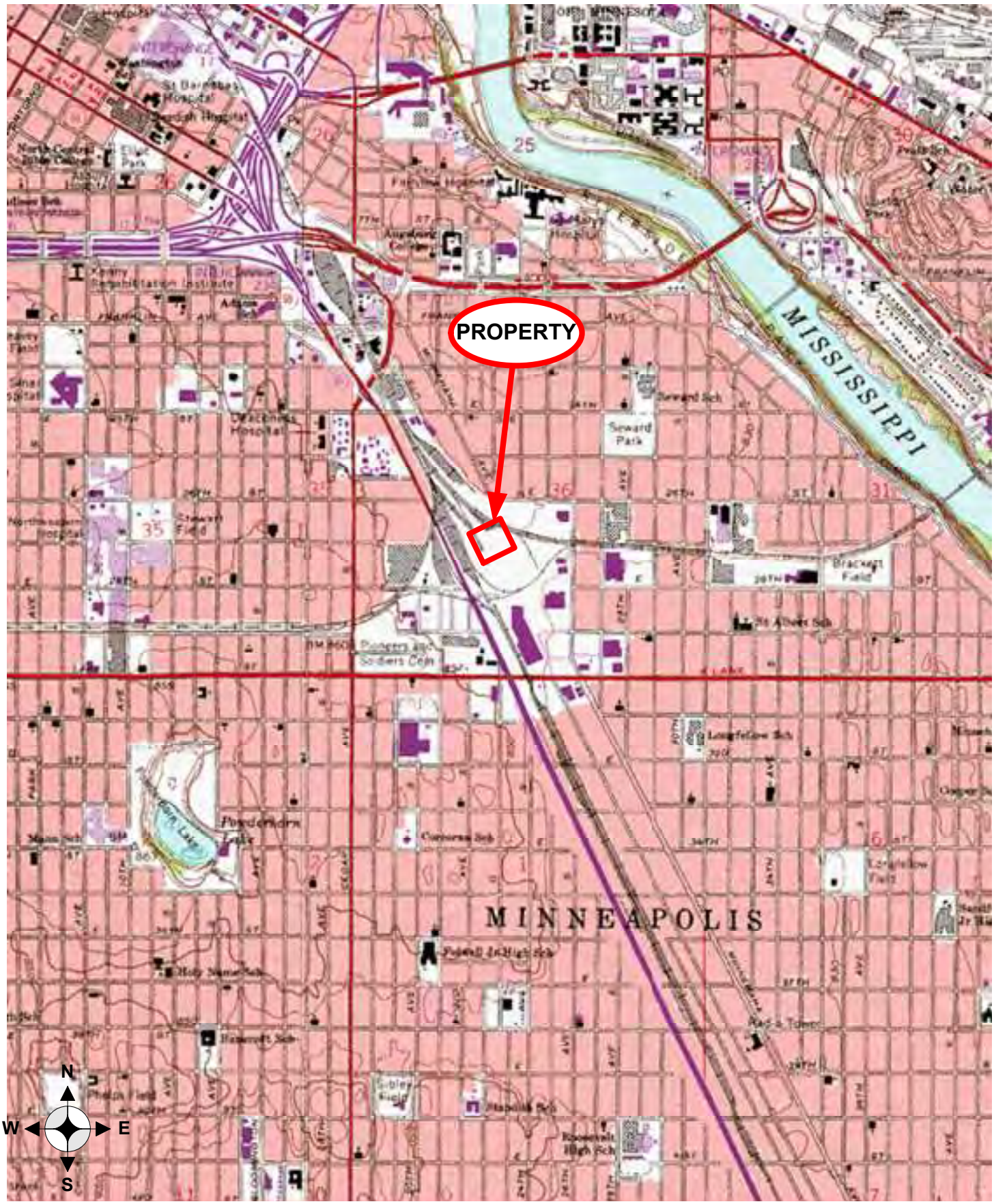

TOPOGRAPHIC MAP
Siewert Cabinet & Fixture Manufacturing Inc.
2620 - 2640 Minnehaha Avenue
Minneapolis, MN 55406
NOVA PROJ. # E15-4845

NOVA CONSULTING

Source: USGS 7.5 Minute Topographic Map St. Paul West, Minnesota Quadrangle 2013

Scale: 1:24000

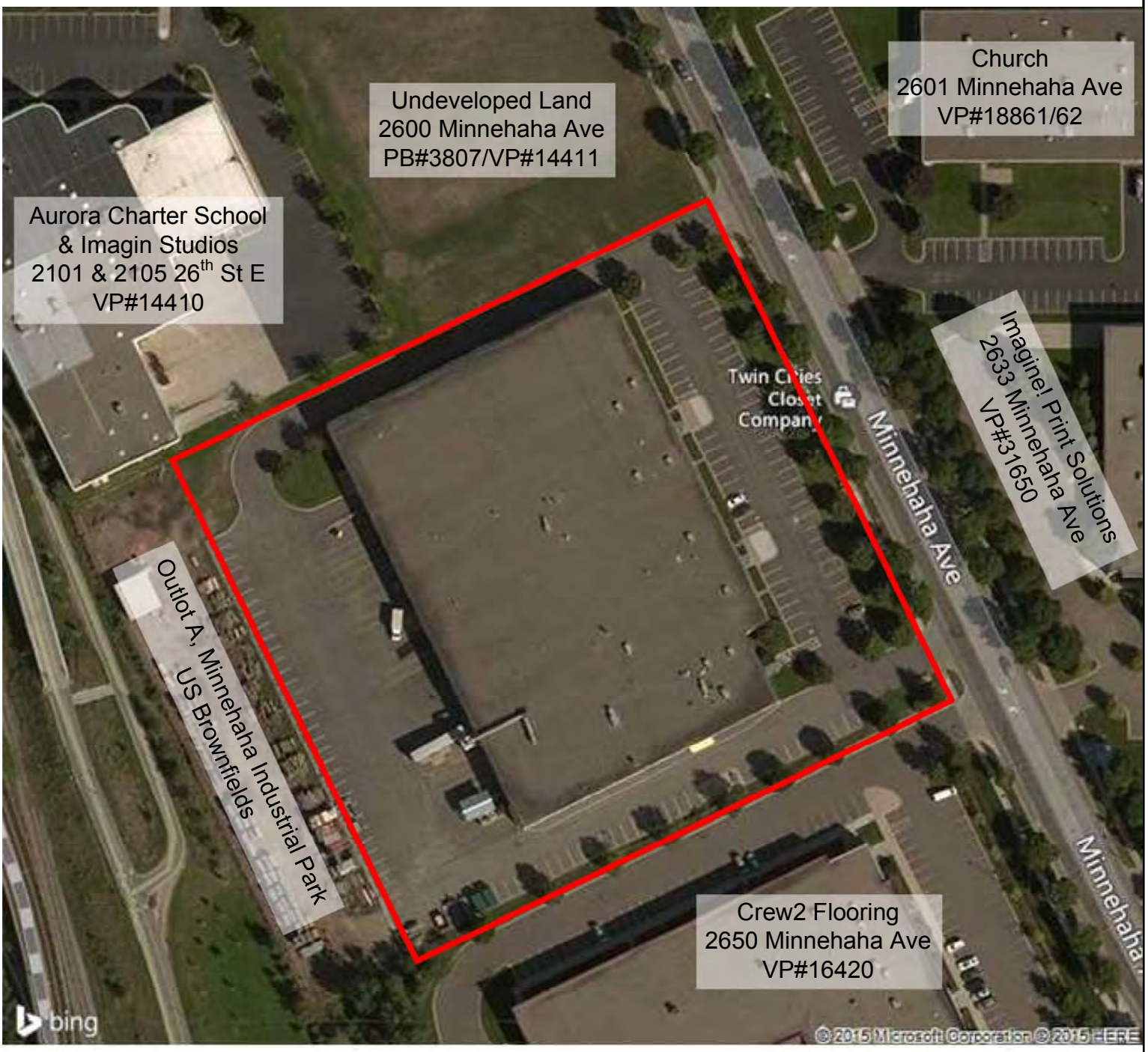

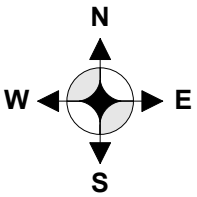

(Not to Scale)

LEGEND

- = Property Boundary
- = Dumpster
- = Emergency Generator
- = Transformer

PROPERTY DIAGRAM

Siewert Cabinet & Fixture Manufacturing Inc Foldcraft
2620 - 2640 Minnehaha Avenue 14400 Southcross Dr
Minneapolis, MN 55406
NOVA PROJ. # E15-4845

NOVA CONSULTING

ESA 2015

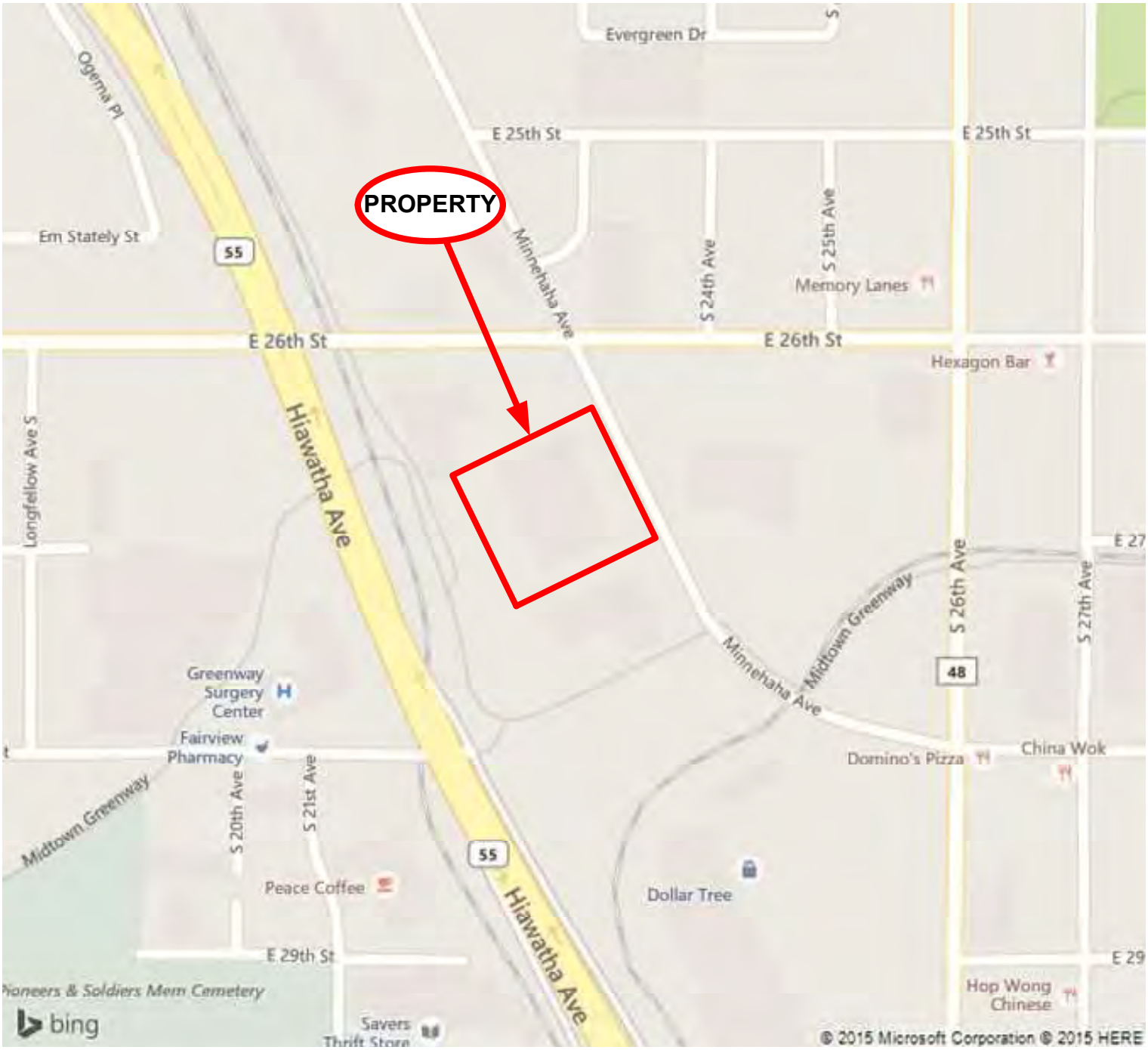

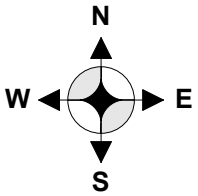

PROPERTY LOCATION MAP
Siewert Cabinet & Fixture Manufacturing Inc.
2620 - 2640 Minnehaha Avenue
Minneapolis, MN 55406
NOVA PROJ. # E15-4845

NOVA CONSULTING

ESA 2015

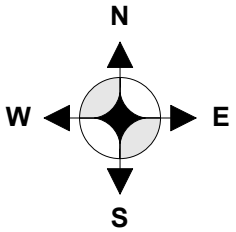

PARCEL MAP
Siewert Cabinet & Fixture Manufacturing Inc.
2620 - 2640 Minnehaha Avenue
Minneapolis, MN 55406
NOVA PROJ. # E15-4845

NOVA CONSULTING

ESA 2015

APPENDIX A

PROPERTY PHOTOGRAPHS

1. Front (east) façade of the building

2. South façade of the building

3. Rear (west) façade of the building

4. North façade of the building

5. Dust and wood chip collection system at the southwest corner of the building

6. Wood kiln at the southwest corner of the building

7. Propane storage

8. Pad-mounted transformer

9. Rear parking/drive area west of the building

10. Front parking lot east of the building



11. Conference room in the Siewert Cabinet tenant space



12. Typical office in the Siewert Cabinet tenant space

13. Sample/showroom area in the Siewert Cabinet tenant space



14. Production area in the Siewert Cabinet tenant space

15. Paint/lacquer storage in the Siewert Cabinet tenant space

16. Paint lacquer storage and mixing area in the Siewert Cabinet tenant space

17. Used paint/lacquer and rag storage in the Siewert Cabinet tenant space

18. Overview of the Siewert Cabinet tenant space

19. Paint booth in the Siewert Cabinet tenant space

20. Spray booth in the Siewert Cabinet tenant space

21. Twin Cities Closet Co. tenant space

22. Sieco Construction tenant space (storage garage only)



23. Guild Art tenant space

24. Production area in the Guild Art tenant space

25. Compressor and ink storage in the Guild Art tenant space

26. Ink storage in the Guild Art tenant space



27. Guild Art warehouse space



28. Guild Art office space



29. Vacant Baker Bearing tenant space currently used for storage

30. Vacant Baker Bearing tenant space currently used for storage

31. Aurora Charter School and Imagin Studios adjacent to the northwest of the Property

32. Vacant land adjacent to the north of the Property

33. Church adjacent to the northeast of the Property beyond Minnehaha Avenue



34. Imagine! Print Solutions adjacent to the east of the Property beyond Minnehaha Avenue

35. Crew2 Flooring adjacent to the south of the Property

36. Undeveloped lot adjacent to the west of the Property used by Siewert Cabinet for wood storage

APPENDIX B

HISTORICAL RESEARCH DOCUMENTATION

EXHIBIT B-1

AERIAL PHOTOGRAPHS

1937 AERIAL PHOTOGRAPH
Siewert Cabinet & Fixture Manufacturing Inc.
2620 - 2640 Minnehaha Avenue
Minneapolis, MN 55406
NOVA PROJ. # E15-4845

NOVA CONSULTING

1937 Aerial

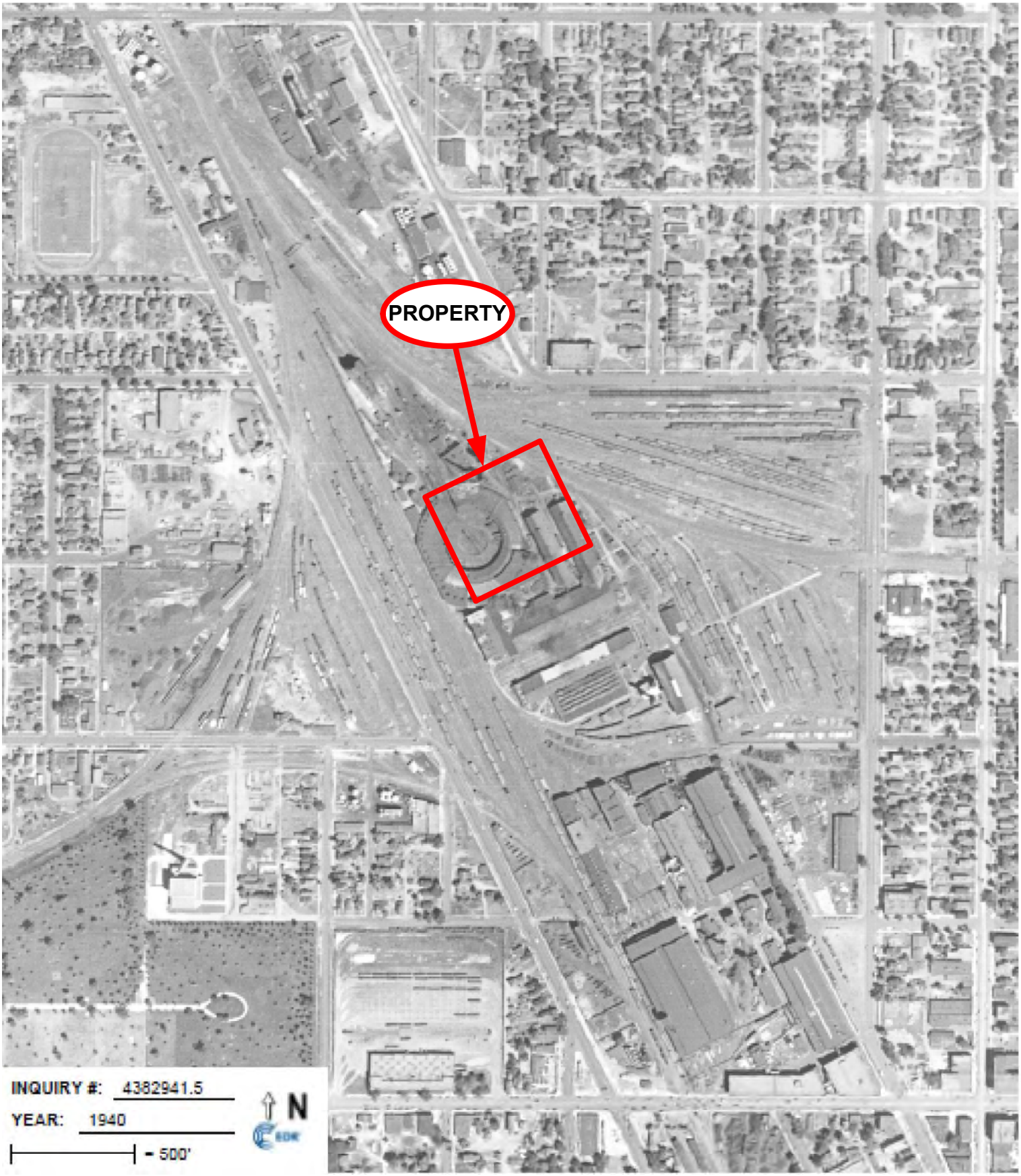

1940 AERIAL PHOTOGRAPH
Siewert Cabinet & Fixture Manufacturing Inc.
2620 - 2640 Minnehaha Avenue
Minneapolis, MN 55406
NOVA PROJ. # E15-4845

NOVA CONSULTING

1940 Aerial

1947 AERIAL PHOTOGRAPH
Siewert Cabinet & Fixture Manufacturing Inc.
2620 - 2640 Minnehaha Avenue
Minneapolis, MN 55406
NOVA PROJ. # E15-4845

NOVA CONSULTING

1947 Aerial

1957 AERIAL PHOTOGRAPH
Siewert Cabinet & Fixture Manufacturing Inc.
2620 - 2640 Minnehaha Avenue
Minneapolis, MN 55406
NOVA PROJ. # E15-4845

NOVA CONSULTING

1957 Aerial

1966 AERIAL PHOTOGRAPH
Siewert Cabinet & Fixture Manufacturing Inc.
2620 - 2640 Minnehaha Avenue
Minneapolis, MN 55406
NOVA PROJ. # E15-4845

NOVA CONSULTING

1966 Aerial

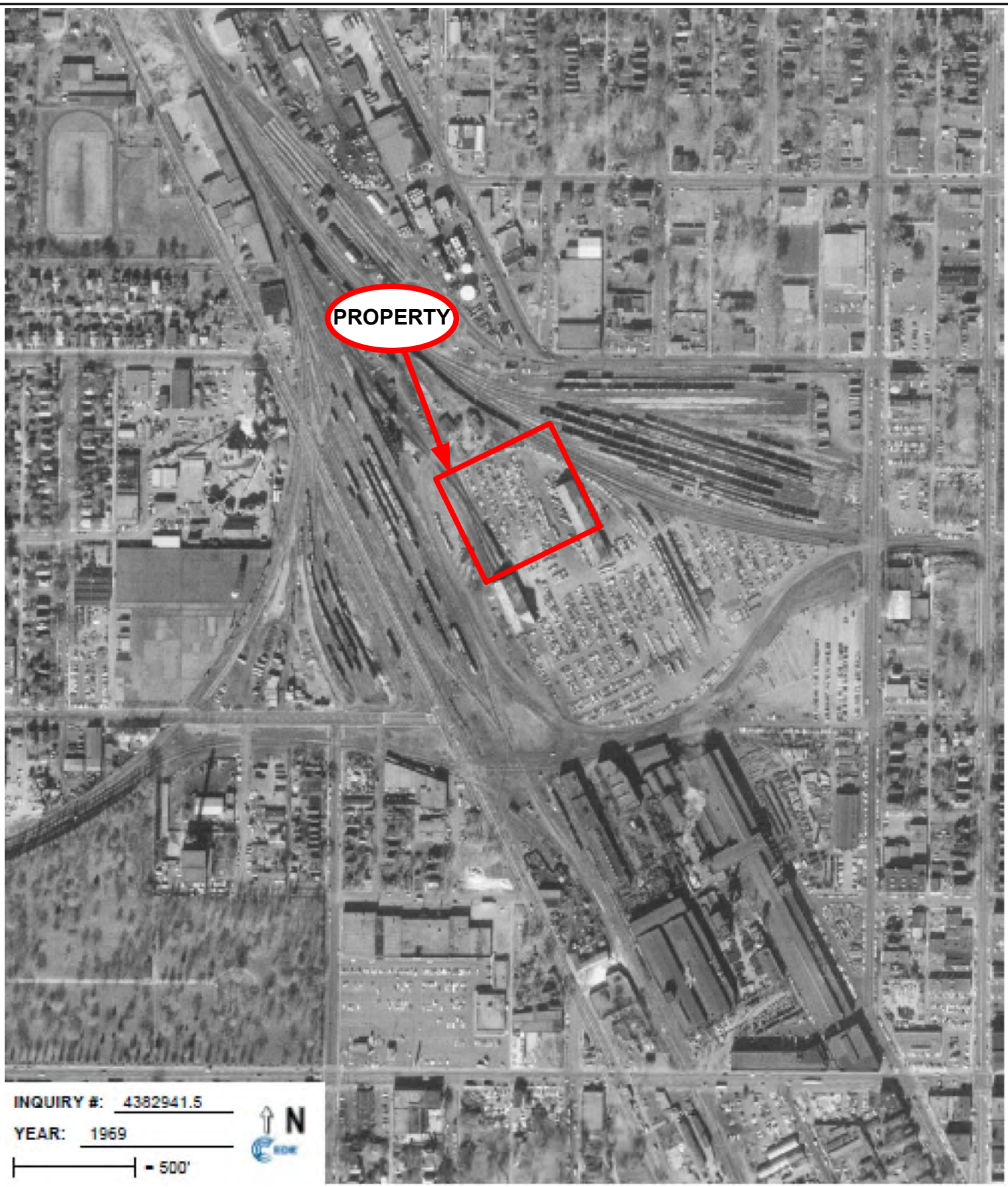

1969 AERIAL PHOTOGRAPH
Siewert Cabinet & Fixture Manufacturing Inc.
2620 - 2640 Minnehaha Avenue
Minneapolis, MN 55406
NOVA PROJ. # E15-4845

NOVA CONSULTING

1969 Aerial

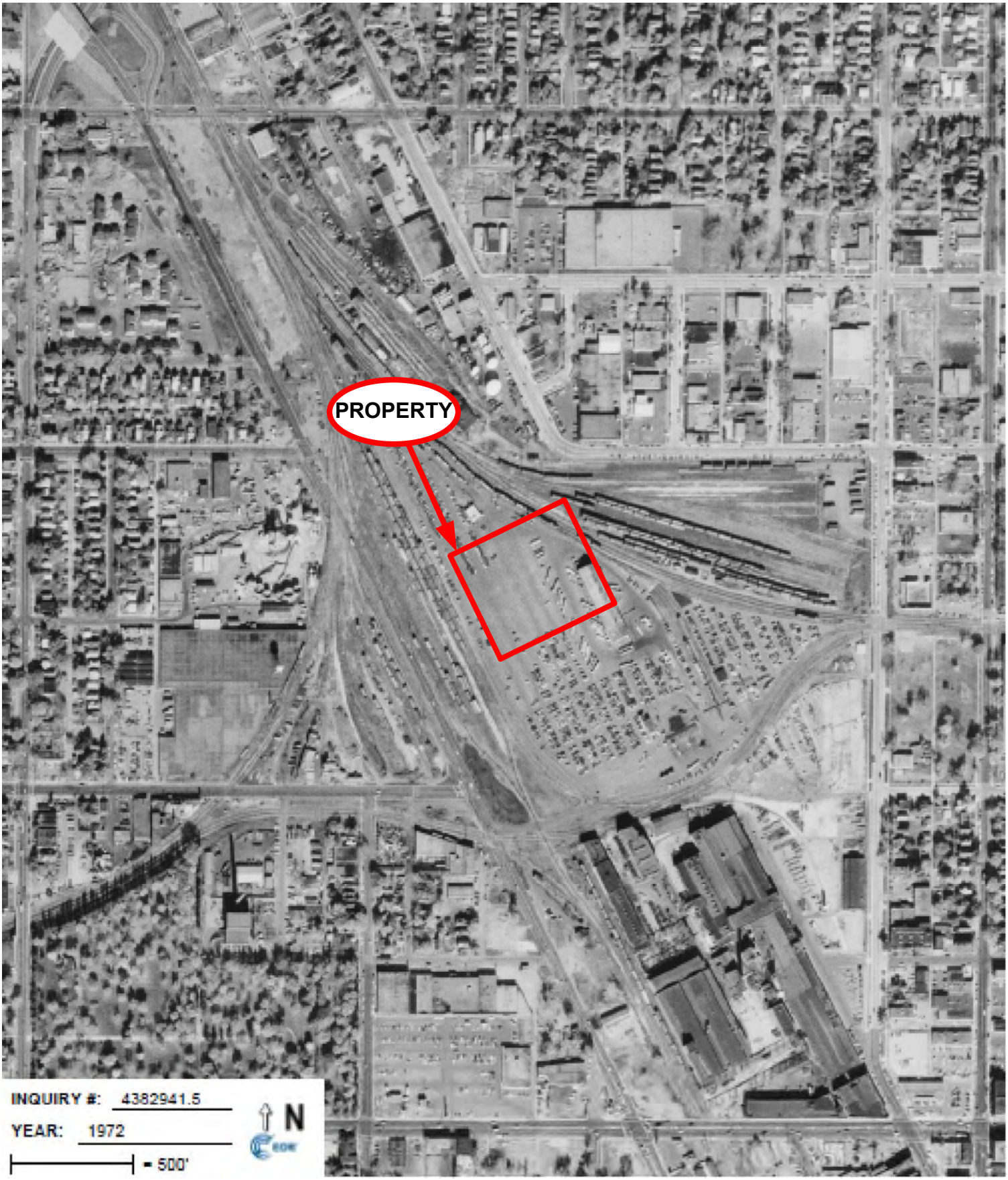

1972 AERIAL PHOTOGRAPH
Siewert Cabinet & Fixture Manufacturing Inc.
2620 - 2640 Minnehaha Avenue
Minneapolis, MN 55406
NOVA PROJ. # E15-4845

NOVA CONSULTING

1972 Aerial

1978 AERIAL PHOTOGRAPH
Siewert Cabinet & Fixture Manufacturing Inc.
2620 - 2640 Minnehaha Avenue
Minneapolis, MN 55406
NOVA PROJ. # E15-4845

NOVA CONSULTING

1978 Aerial

1984 AERIAL PHOTOGRAPH
Siewert Cabinet & Fixture Manufacturing Inc.
2620 - 2640 Minnehaha Avenue
Minneapolis, MN 55406
NOVA PROJ. # E15-4845

NOVA CONSULTING

1984 Aerial

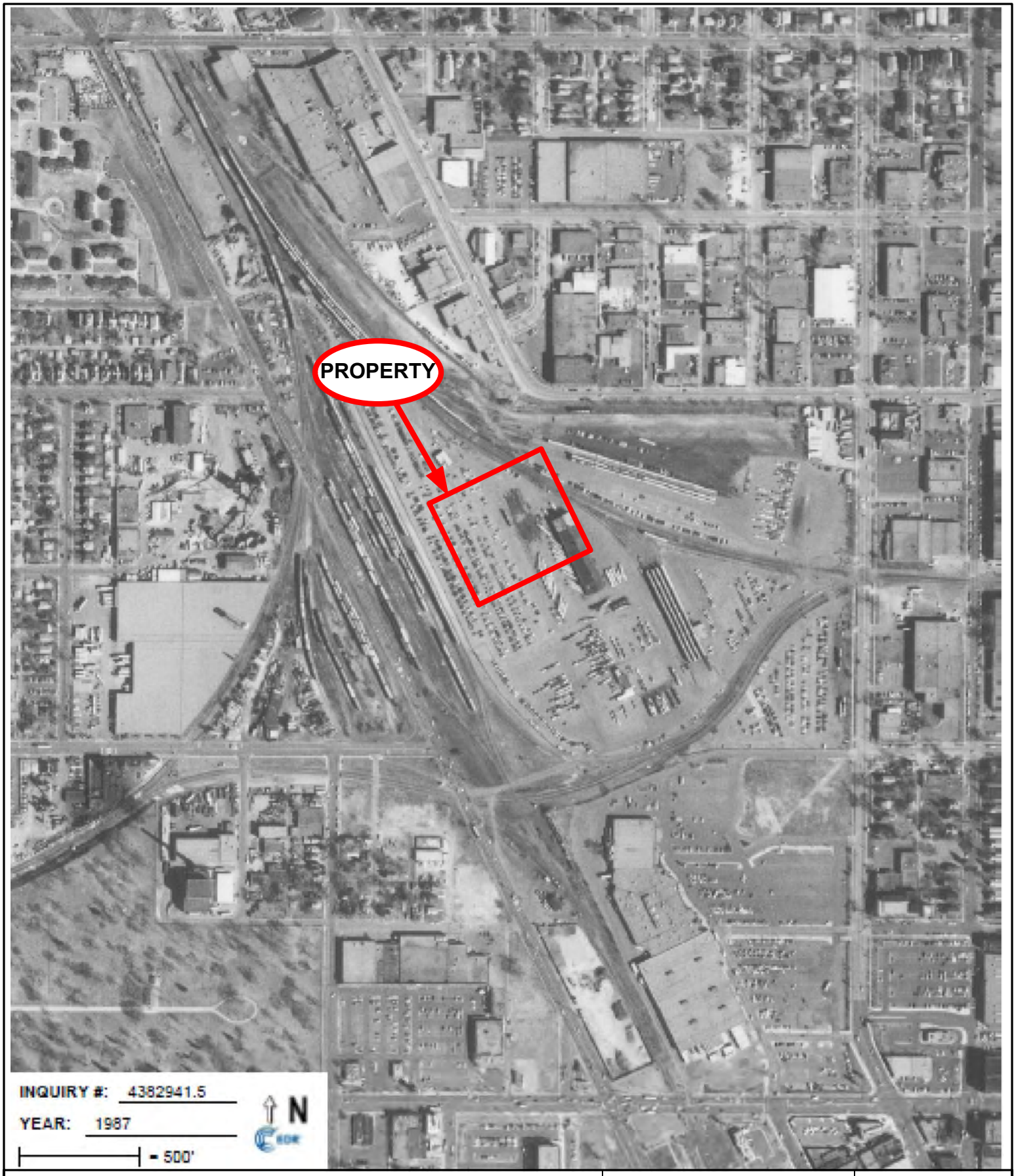

1987 AERIAL PHOTOGRAPH
Siewert Cabinet & Fixture Manufacturing Inc.
2620 - 2640 Minnehaha Avenue
Minneapolis, MN 55406
NOVA PROJ. # E15-4845

NOVA CONSULTING

1987 Aerial

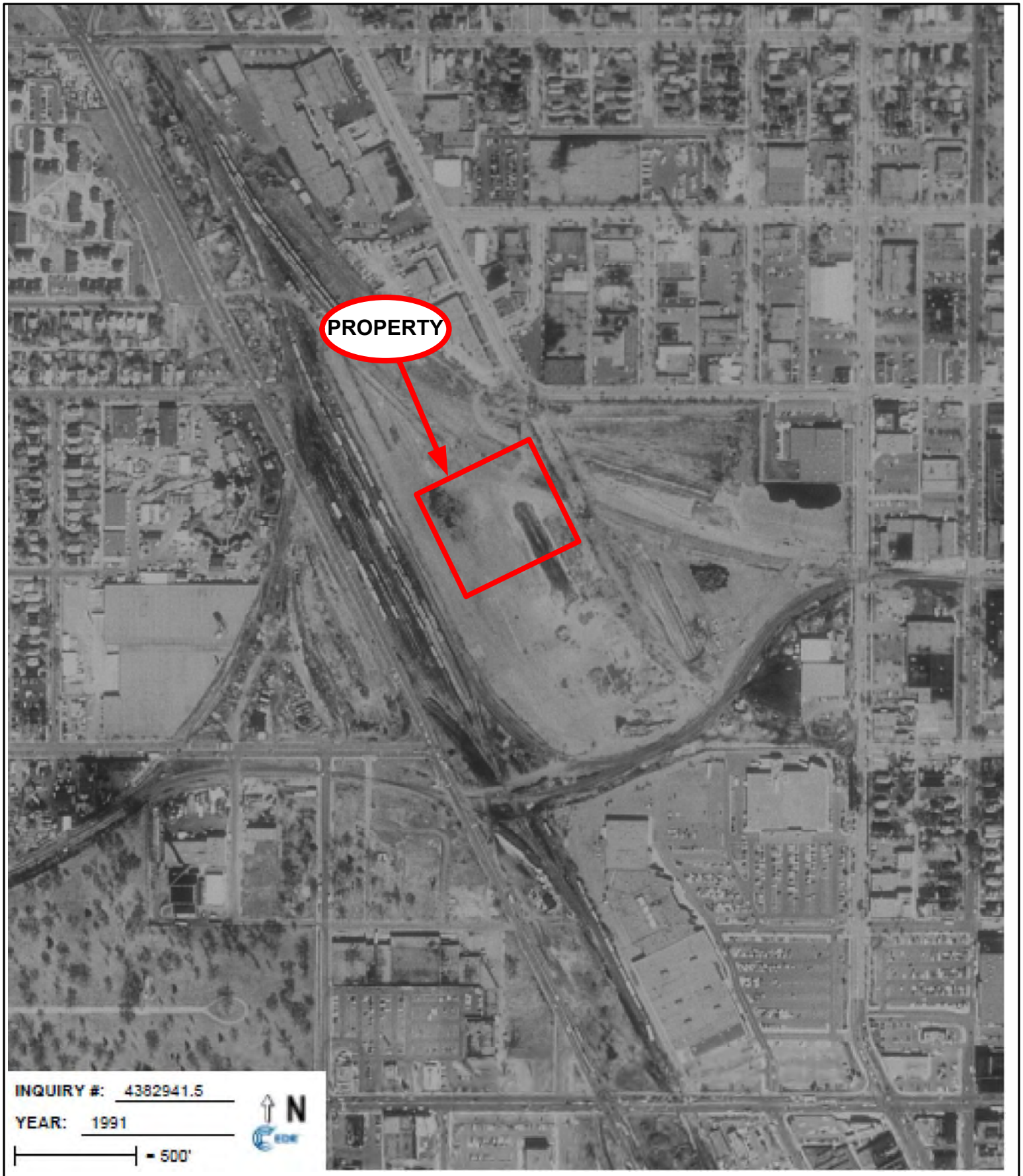

1991 AERIAL PHOTOGRAPH
Siewert Cabinet & Fixture Manufacturing Inc.
2620 - 2640 Minnehaha Avenue
Minneapolis, MN 55406
NOVA PROJ. # E15-4845

NOVA CONSULTING

1991 Aerial

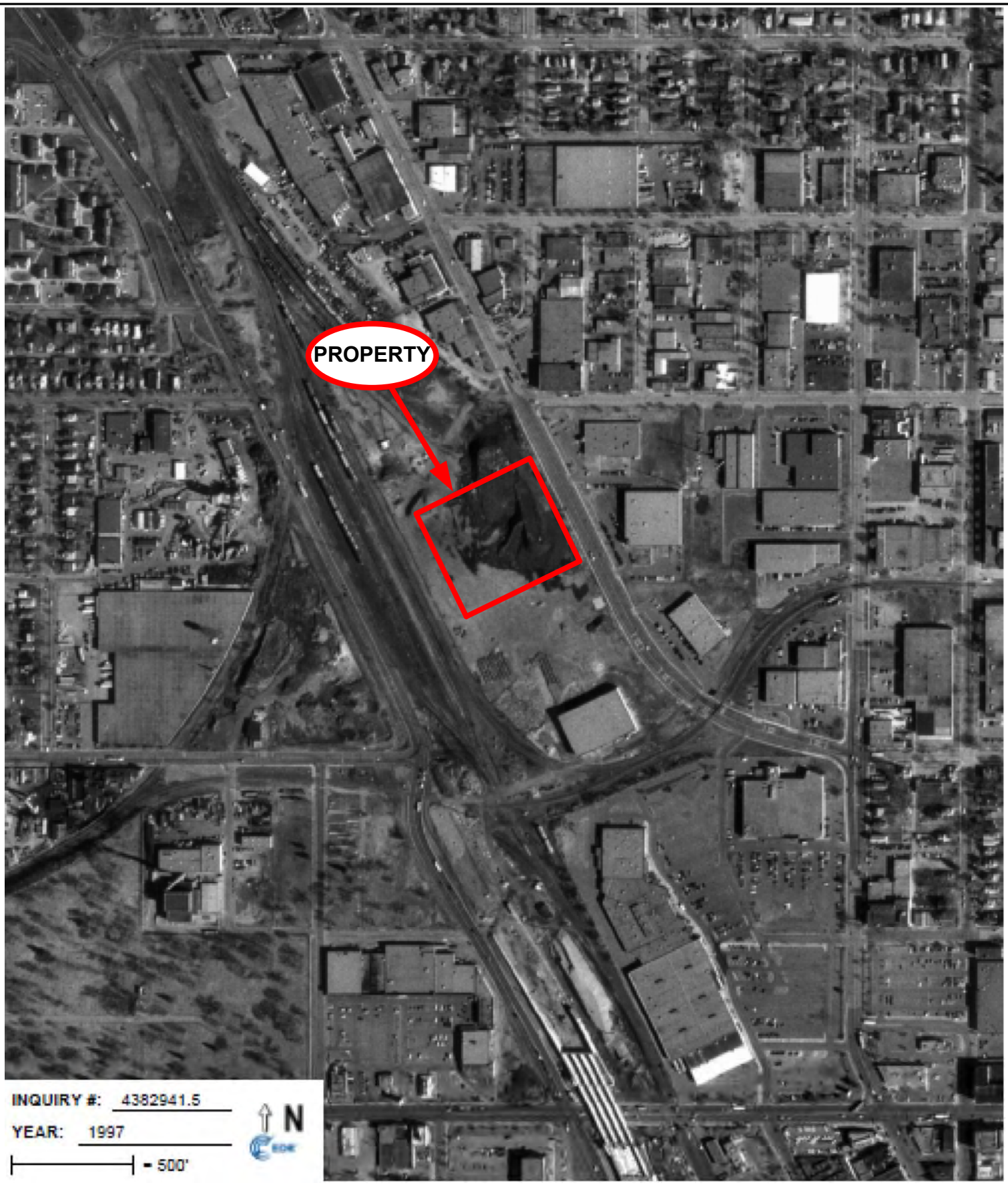

1997 AERIAL PHOTOGRAPH
Siewert Cabinet & Fixture Manufacturing Inc.
2620 - 2640 Minnehaha Avenue
Minneapolis, MN 55406
NOVA PROJ. # E15-4845

NOVA CONSULTING

1997 Aerial

2005 AERIAL PHOTOGRAPH
Siewert Cabinet & Fixture Manufacturing Inc.
2620 - 2640 Minnehaha Avenue
Minneapolis, MN 55406
NOVA PROJ. # E15-4845

NOVA CONSULTING

2005 Aerial

2008 AERIAL PHOTOGRAPH
Siewert Cabinet & Fixture Manufacturing Inc.
2620 - 2640 Minnehaha Avenue
Minneapolis, MN 55406
NOVA PROJ. # E15-4845

NOVA CONSULTING

2008 Aerial

2009 AERIAL PHOTOGRAPH
Siewert Cabinet & Fixture Manufacturing Inc.
2620 - 2640 Minnehaha Avenue
Minneapolis, MN 55406
NOVA PROJ. # E15-4845

NOVA CONSULTING

2009 Aerial

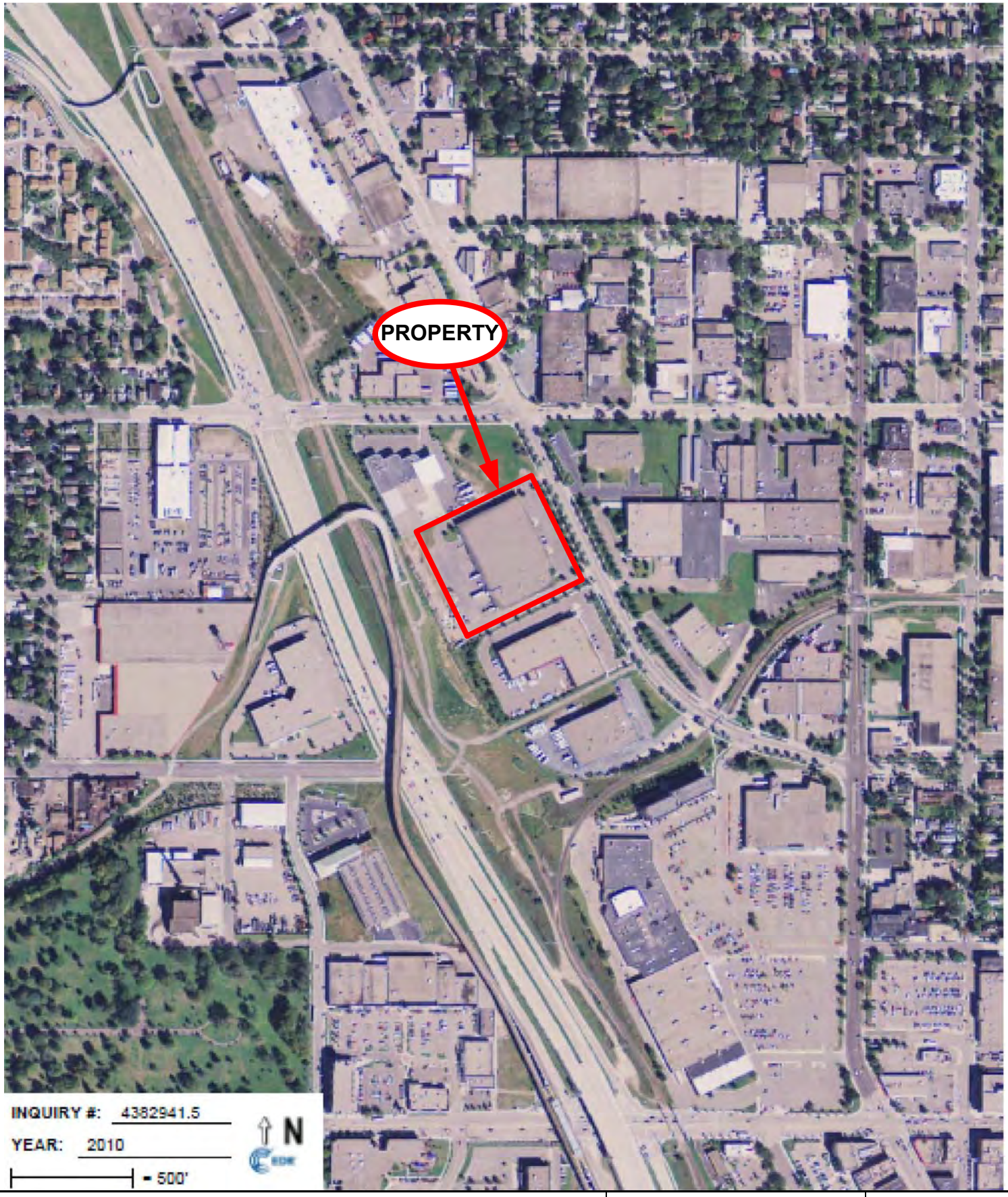

2010 AERIAL PHOTOGRAPH
Siewert Cabinet & Fixture Manufacturing Inc.
2620 - 2640 Minnehaha Avenue
Minneapolis, MN 55406
NOVA PROJ. # E15-4845

NOVA CONSULTING

2010 Aerial

2014 MAP
Siewert Cabinet & Fixture Manufacturing Inc.
2620 - 2640 Minnehaha Avenue
Minneapolis, MN 55406
NOVA PROJ. # E15-4845

NOVA CONSULTING

2014

EXHIBIT B-2

FIRE INSURANCE MAPS

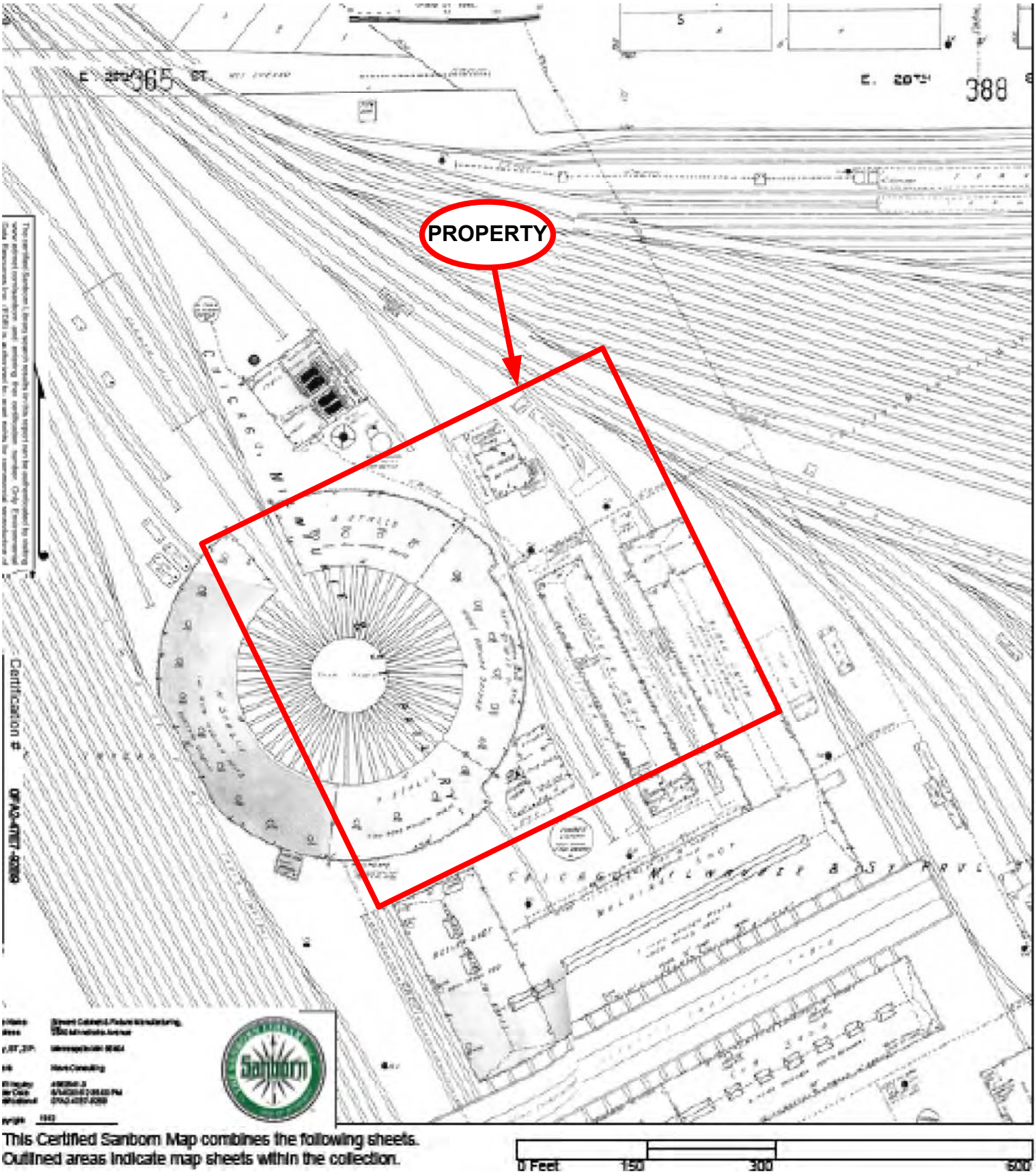

1912 SANBORN MAP
Siewert Cabinet & Fixture Manufacturing Inc.
2620 - 2640 Minnehaha Avenue
Minneapolis, MN 55406
NOVA PROJ. # E15-4845

NOVA CONSULTING

1912 SANBORN

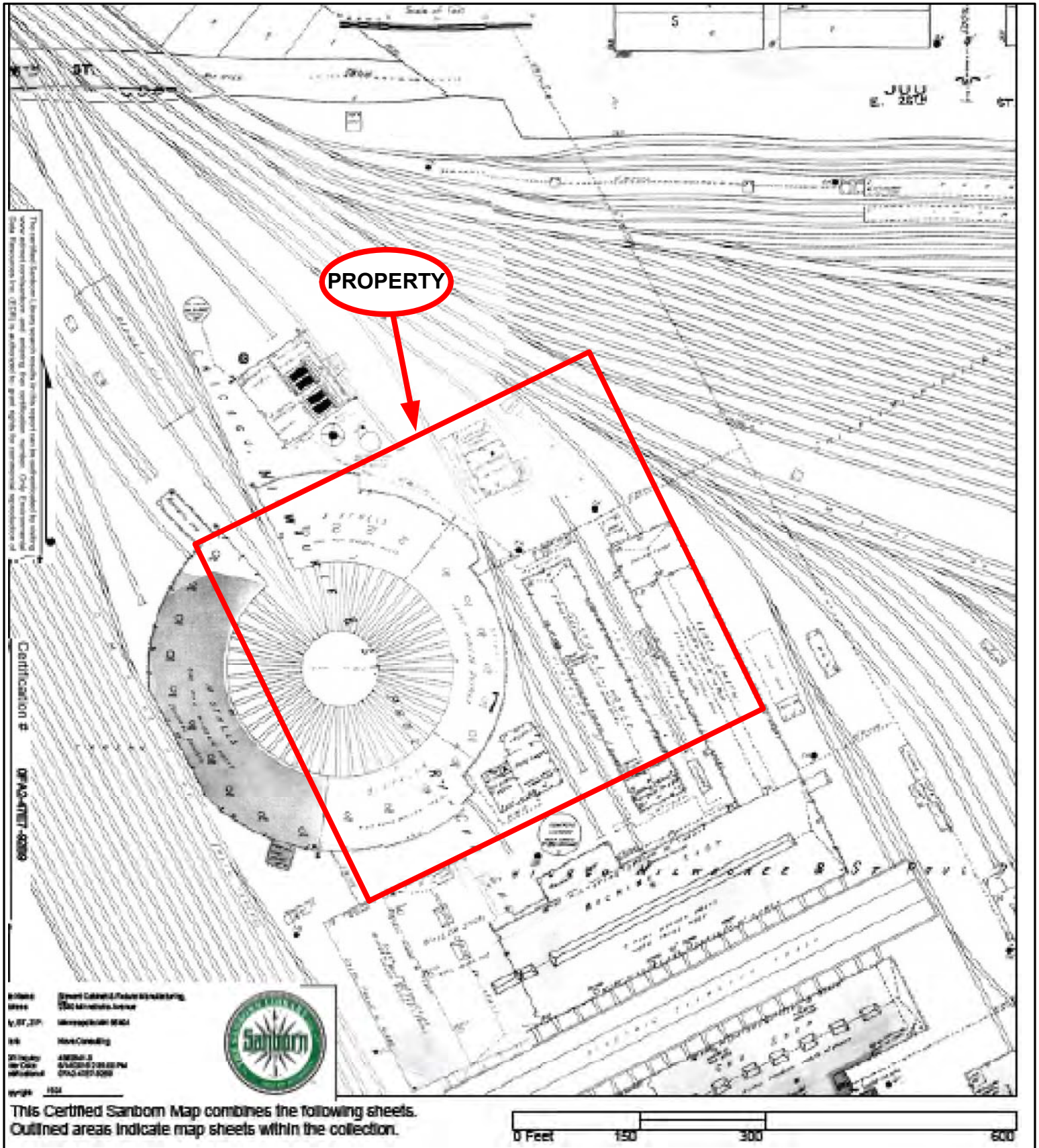

1924 SANBORN MAP
Siewert Cabinet & Fixture Manufacturing Inc.
2620 - 2640 Minnehaha Avenue
Minneapolis, MN 55406
NOVA PROJ. # E15-4845

NOVA CONSULTING

1924 SANBORN

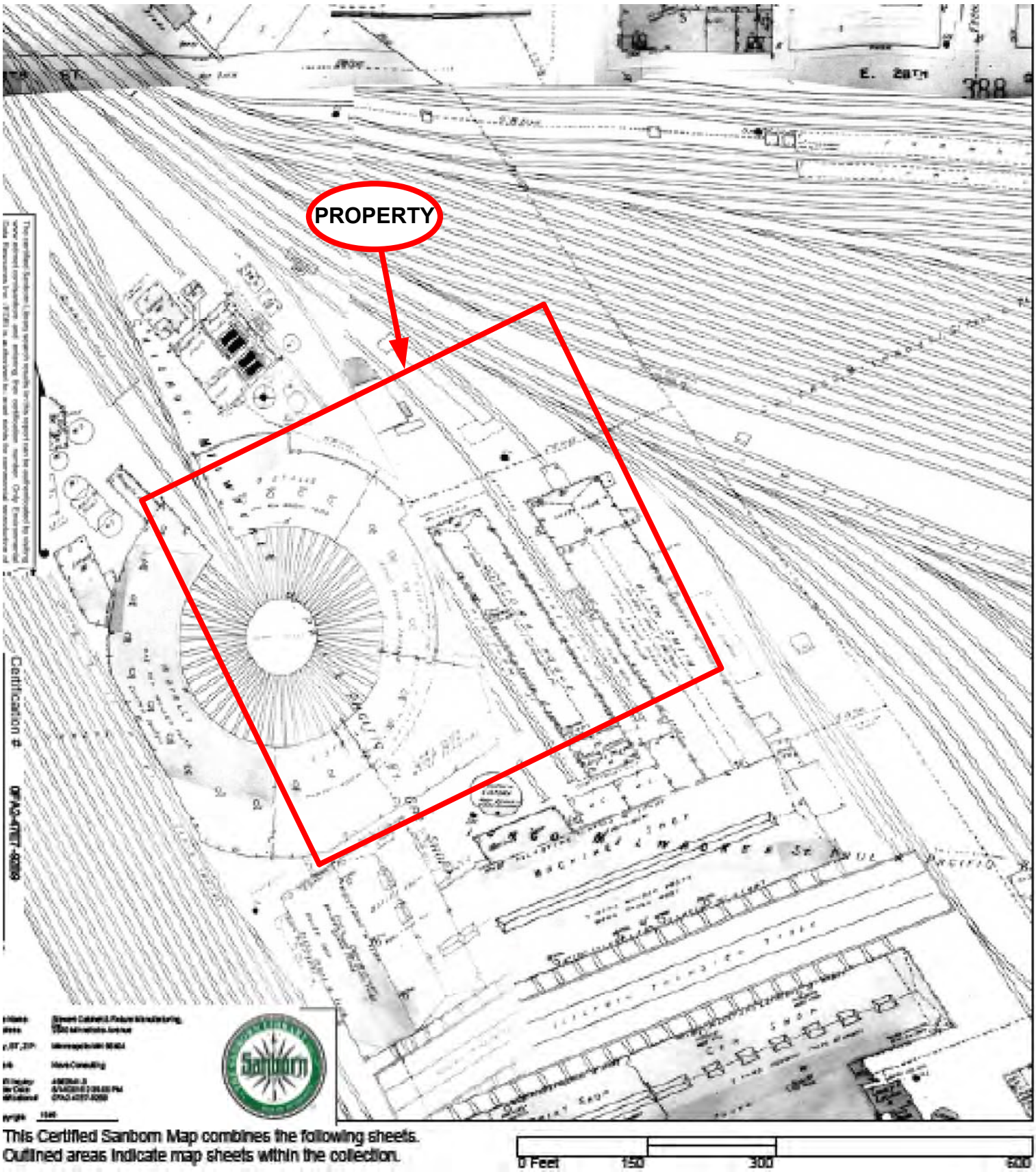

1949 SANBORN MAP
Siewert Cabinet & Fixture Manufacturing Inc.
2620 - 2640 Minnehaha Avenue
Minneapolis, MN 55406
NOVA PROJ. # E15-4845

NOVA CONSULTING

1949 SANBORN

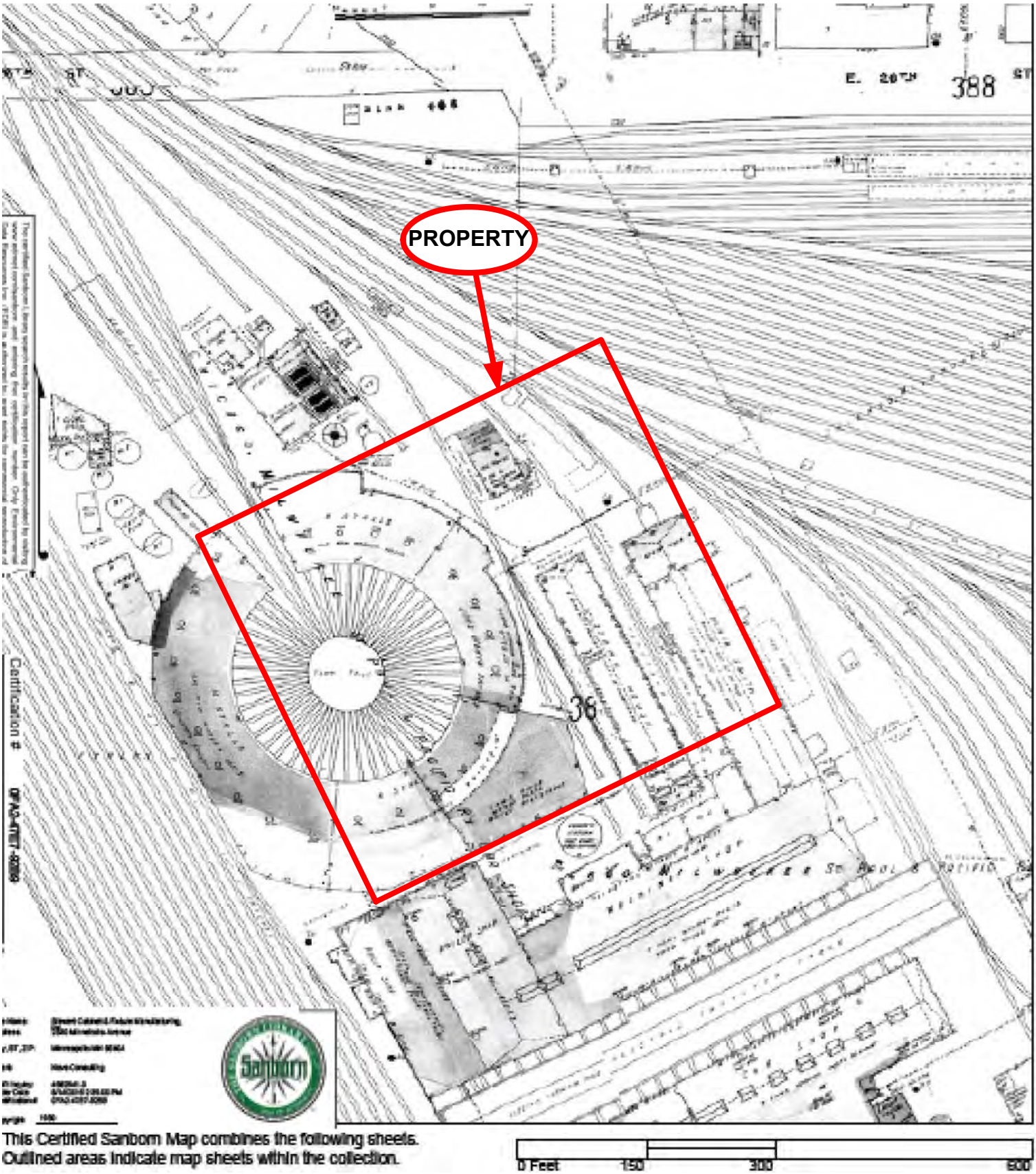

1950 SANBORN MAP
Siewert Cabinet & Fixture Manufacturing Inc.
2620 - 2640 Minnehaha Avenue
Minneapolis, MN 55406
NOVA PROJ. # E15-4845

NOVA CONSULTING

1950 SANBORN

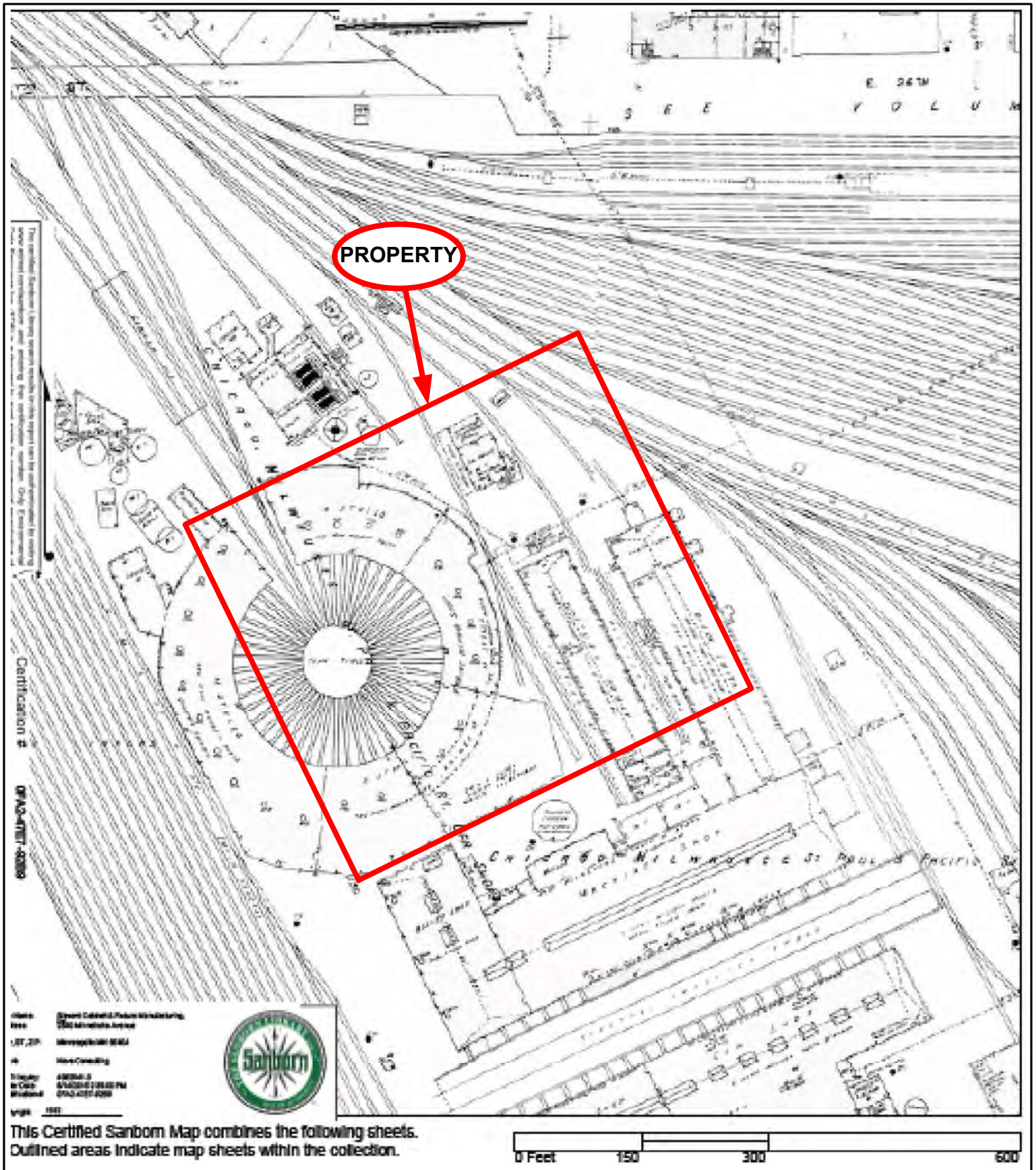

1952 SANBORN MAP
Siewert Cabinet & Fixture Manufacturing Inc.
2620 - 2640 Minnehaha Avenue
Minneapolis, MN 55406
NOVA PROJ. # E15-4845

NOVA CONSULTING

1952 SANBORN

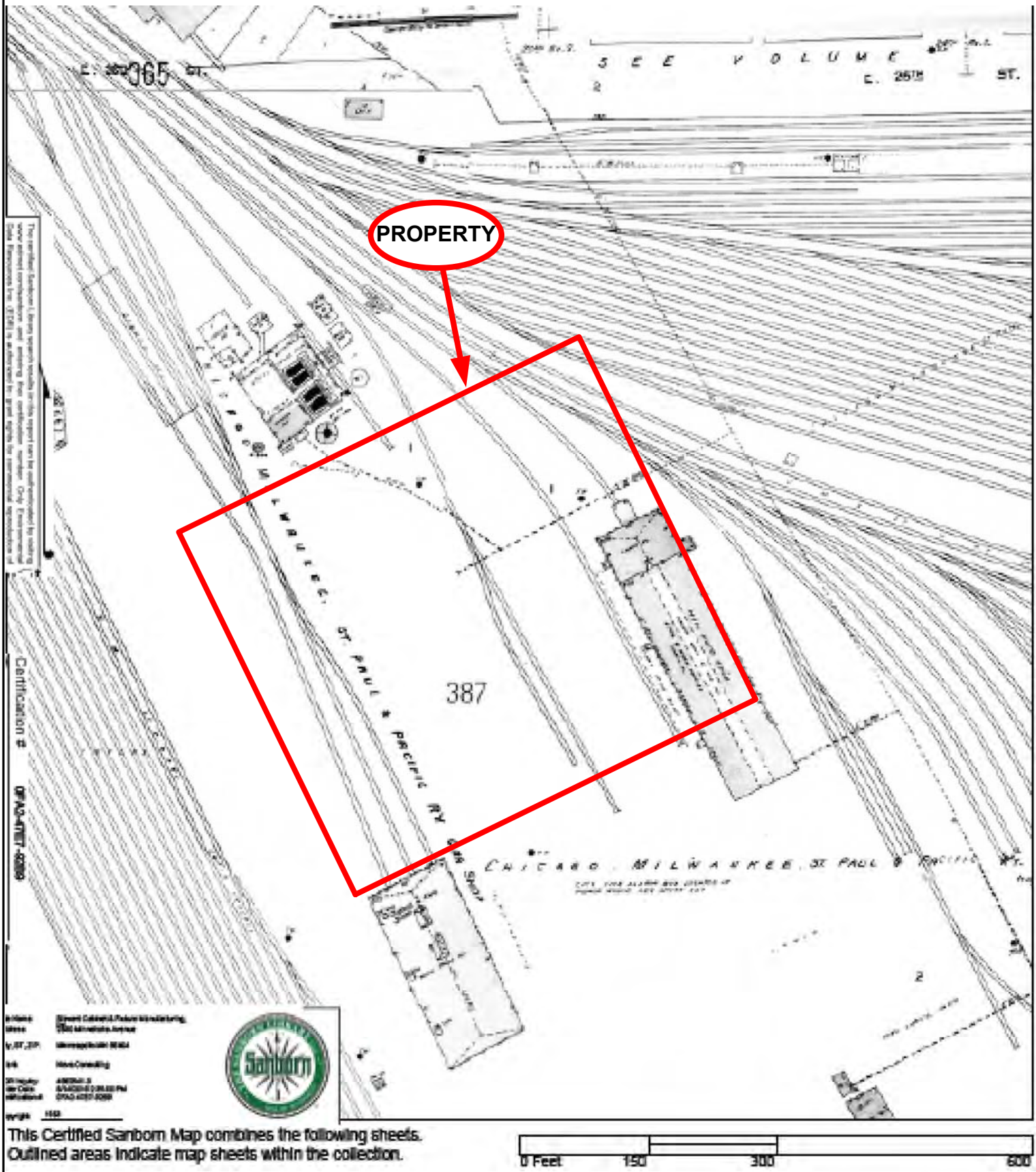

1963 SANBORN MAP
Siewert Cabinet & Fixture Manufacturing Inc.
2620 - 2640 Minnehaha Avenue
Minneapolis, MN 55406
NOVA PROJ. # E15-4845

NOVA CONSULTING

1963 SANBORN

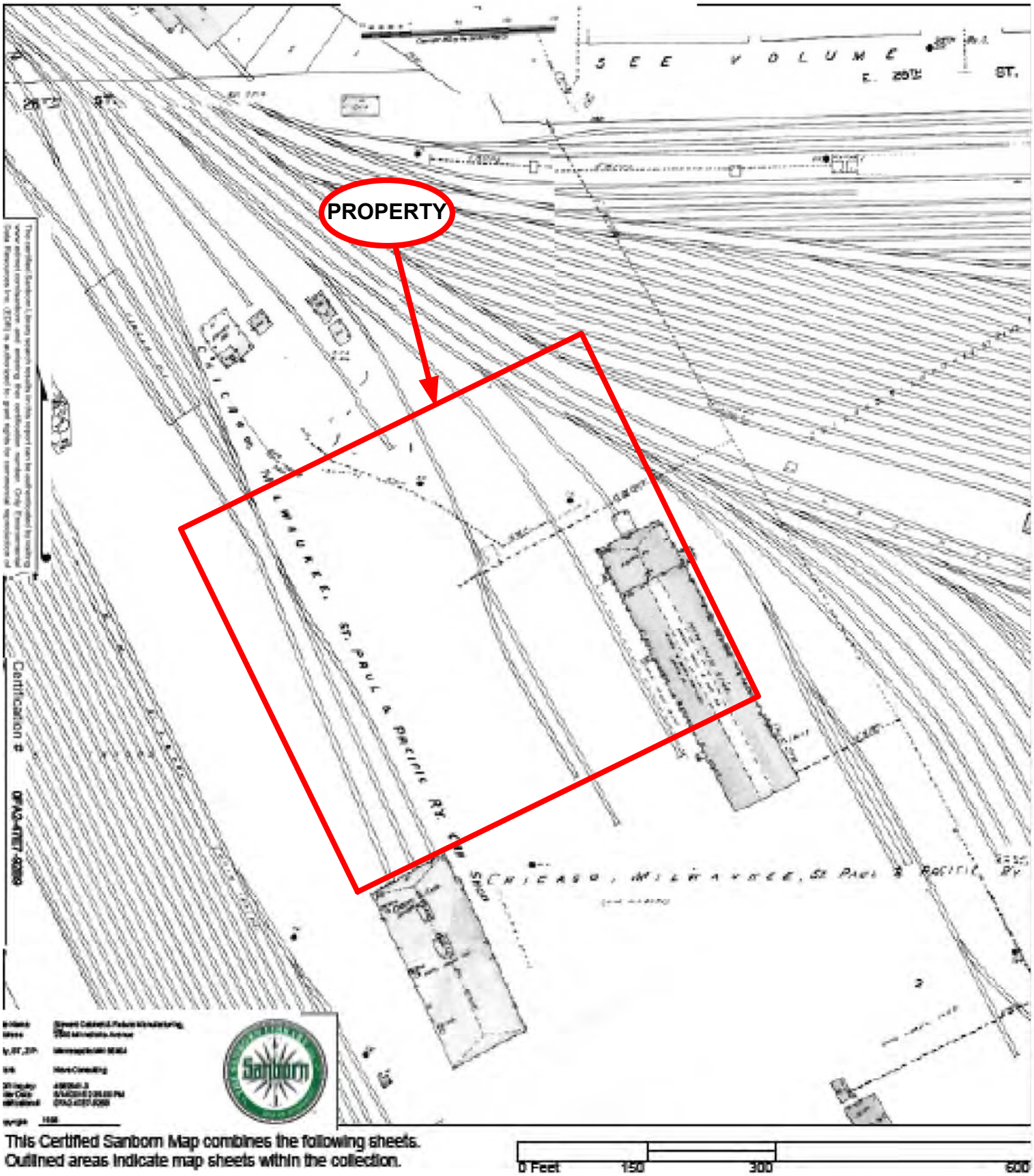

1968 SANBORN MAP
Siewert Cabinet & Fixture Manufacturing Inc.
2620 - 2640 Minnehaha Avenue
Minneapolis, MN 55406
NOVA PROJ. # E15-4845

NOVA CONSULTING

1968 SANBORN

EXHIBIT B-3

CITY DIRECTORIES

HIG Research Summary

Site Location:

Siewert Cabinet & Fixture Manufacturing, Inc.
2640 Minnehaha Avenue
Minneapolis, MN

HIG Project #:

1520292

Research Summary Completed:

8/27/2015

Historical Information Gatherers

Conducted For:

Nova Consulting Group, Inc.
27349 Jefferson Avenue Suite 201
Temecula, CA

This Research Summary identifies the products and services ordered from Historical Information Gatherers, Inc. (HIG) for the above referenced site location.

City Directory Pages

A search was conducted for directories that include coverage of the site area. This included researching one or more of the following: HIG's City Directory Collection, the Allen County (Indiana) Public Library's city directory collection, the Library of Congress Business Reference Services Collection and other miscellaneous online sources.

The following directories for the general site area were identified. The directories were reviewed at approximate 5 year intervals, subject to availability. A comma between date ranges indicates a gap of 10 years or more in the directories available for review.

Minneapolis 1930-2012

The streets and address ranges researched were either requested at the time of ordering or were selected by HIG. For each street researched, the date range of the publications that included listings for the site and/or surrounding properties is provided below. Each city directory page provided includes the publication name and date at the top of the page.

26th Street E. (1930-2012)
Minnehaha Ave. (1930-2012)

Local File Review

HIG conducted research at local government offices to identify information about current and historical site occupants, structures and other improvements, business operations and the storage and use of chemicals and petroleum products. A summary of this research and copies of available related documents are included in the Local File Review folder.

Disclaimer & Waiver of Liability

This Research Summary and the related documents and images provided by Historical Information Gatherers (hereafter referred to as the "Site Specific HIG Data") contain information obtained from a variety of public and private sources. Additional information for the site and surrounding properties may exist. Accordingly, there can be no guaranty that the information provided is complete for its intended purpose. No warranty expressed or implied, is made whatsoever in connection with the Site Specific HIG Data. Historical Information Gatherers specifically disclaims the making of any such warranties, including without limitation, merchantability or fitness for a particular purpose. Historical Information Gatherers, its officers, employees and independent contractors cannot be held liable to anyone for any loss or damage, whether arising out of errors or omissions, negligence, accident or any other cause, resulting directly or indirectly from any information provided or any information not provided in the Site Specific HIG Data. Any liability on the part of Historical Information Gatherers is strictly limited to a refund equal to the amount paid for the Site Specific HIG Data.

HIG Copyright Notice

Copyright 2015 by Historical Information Gatherers, Inc. All rights reserved. The person or entity that ordered and paid for the Site Specific HIG Data is granted a limited license to reproduce the Site Specific HIG Data solely for purposes of providing supporting documentation for reports produced for the site location which is noted on page one of this Research Summary. Any other reproduction of the Site Specific HIG Data in any media or format, in whole or in part, is prohibited without prior written permission from Historical Information Gatherers.

Licensing Agreement

The licensing agreement between Historical Information Gatherers and infoGroup provides that Historical Information Gatherers may create photocopies or reproductions of portions of Polk City Directories, Hill-Donnelley Criss-Cross Directories and other directories under infoGroup copyright. The licensing agreement also permits the person or entity that ordered and paid for the Site Specific HIG Data to include photocopies or reproductions of portions of Polk City Directories, Hill-Donnelley Criss-Cross Directories and other directories under infoGroup copyright as supporting documents for reports produced for the site which is the subject of the Site Specific HIG Data.

♣Pat Hans . . . 09 952.303.4104
24 Patricia Ann Sheetz . . . 73● 952.926.0942
♣Daniel Wood . . . 08 952.405.6248
3536 Apartments
24 Benjamin Louis Heinzer . . . 04 NP
12 Karen Lee Pederson . . . 05 952.930.0254
21 Michael Strouss . . . 08 NP
3542 Apartments
11 Cortney Goehner . . . + NP
1 Anna Preston . . . + NP
13 Kurt Charles Rostamo . . . 10 NP
23 Scott D Yasukawa . . . + NP
3548 Apartments
24 Kimberly Y Dixon . . . + NP
2 Aaron S Hart . . . + NP
2 Jana M Hart . . . + NP
♣Linda Rae Laycock . . . 08 952.924.0775
11 Christopher John Peterson . . . 02 NP
11 Sarah Peterson . . . 02 NP
23 Richard Stephen Schopf . . . 99 NP
3554 Apartments
1 Victoria Ames . . . + 952.303.5512
13 Joseph Edward Clarke . . . + NP
23 Dolores V Hodge . . . 05 NP
23 Gary Francis Hodge . . . 05 NP
11 Don Kimball . . . 09 952.236.7415
22 Linda Sheri Kornhauser . . . 03 952.945.9721
22 Lynn Kornhauser . . . 03 952.945.9721
3560 Apartments
12 Sabah Abdi . . . 09 NP
14 Katherine Marie Klein . . . + NP
21 Jennifer Starken . . . + NP
3566 Apartments
22 Brett Boswell . . . + NP
12 Saengchanh Chitmany . . . + NP
14 Rob Mitchell Nelson . . . 03 NP
13 Cassea Stibolt . . . 08 NP
♣Brian Thunder . . . + 952.406.8852
11 Megan M Vesely . . . 06 NP

-EXCELSIOR BLVD INTS
71 RESIDENCE 3 BUSINESS

●MINJON DR

Saint Paul

CT 608.12 900 - 937 $C
➡ 900 - 937 55124

-ORIOLE DR INTS
900 Laura Kay Moen . . . 74● NP
Michael John Moen . . . 74● NP
909 Gregory G Freeman . . . 90● 952.432.2601
Michelle Elaine Freeman . . . 90● 952.432.2601

-CORTLAND DR INTS
912 Jonathan Sullivan . . . 03 952.236.0449
913 Kristine Ann Augdahl (2/02) . . . 01● NP
916 Chris Allen Nichols (8/93) . . . 93● NP
920 Patricia Ann Reitsma (7/96) . . . 94● 952.431.2072
921 Matthew J Miller . . . 94● NP
Chung Chi Nakamitsu . . . 94● NP
924 Emily Ann Fiereck . . . 84● 952.432.2338
McClane Michael Fiereck . . . 84● 952.432.2338
925 Patricia Ann Wilson . . . 94● NP
Robert Allen Wilson . . . 94● NP
928 Anthony Robert Demeules (9/07) 05● NP
Janet R Demeules (9/07) . . . 05● NP
929 Steven Leslie Adler (10/90) . . . 94● NP
Carolyn Anne Jobin (10/90) . . . 94● NP
932 Daryl S Connell (6/06) . . . 06● NP
Sian M Connell (6/06) . . . 06● NP
933 . . . NP
937 Everett John Meives (7/07) . . . 07● 952.997.6056
Geneva Meives (7/07) . . . 07● 952.997.6056

-DUCHESS LN INTS
23 RESIDENCE

●MINNAQUA DR

Minneapolis

CT 217.00 5100 - 5403 $B
➡ 5100 - 5403 55422

-REGENT AVE N INTS
5100 Joseph T Dixon (8/11) . . . + ● NP
Twyla S Dixon (8/11) . . . + ● NP
5101 Florence K Nabeta (10/96) . . . 90● 763.588.4490
Fred K Nabeta (10/96) . . . 90● 763.588.4490
5110 William R Love (10/99) . . . 98● NP
Patricia Jane Neiman (10/99) . . . 98● NP
5120 Susan Metta Fridley (7/97) . . . 96● 763.521.5454
Nell J Larsen (7/97) . . . 96● 763.521.5454
5125 Kenneth Lee Hedberg (1/97) . . . 79● 763.588.9189
5126 Cristoph John Condon (9/96) . . . 91● 763.588.3046
Stephanie Benakis Condon (9/96) . . . 91● 763.588.3046
5129 Sandra D McElfresh (6/07) . . . 07● NP
Kent William Peterson (6/07) . . . 07● NP
5130 Michael Thomas Day (4/84) . . . 84● 763.529.9414
Susan Mary Day (4/84) . . . 84● 763.529.9414

-UNITY AVE N INTS
5401 Christine Marie Winkler . . . 06 NP
Jamie Winkler . . . 06 NP
5403 Deborah Talley . . . 03 NP
Janine R Talley . . . 03 NP

-LILAC DR N INTS
19 RESIDENCE

●MINNEAPOLIS AVE

Minneapolis

CT 1064.00 2100 - 2337 $D
➡ 2100 - 2337 55406

2100 Lori Danita Gleason (6/98) . . . 95● 612.371.1212
Paul Joseph Gleason (6/98) . . . 95● 612.359.9380
2107 Michael Ray Halvorson . . . 75● 612.339.7354
2109 Morgan Axel Soderberg (5/91) 89● 612.339.4351
Shean Soderberg (5/91) . . . 89● 612.339.4351
2113 Shane L Dennis . . . + NP
2116 . . . NP
2117 Laurie Anne McRostie (12/86) . . . 86● 612.340.1662
2121 Angela Indira Dhruvan (9/00) . . . 99● 612.339.9445
Daniel John Stewart (9/00) . . . 99● 612.339.9445
2125 A G Connelly . . . 73● 612.338.0300
Pat M Connelly . . . 73● 612.338.0300
2129 Edna P Hansen . . . 64● NP
Harold D Hansen . . . 64● NP
2133 Celidit Myledys Bohmer (12/92) 92● NP
Robert Henry Bohmer Jr (12/92) 92● NP
2141 Apartments
1 Jeremy M Anderson . . . + NP
1 Eva Laura Tangen . . . + NP
2 Stephen Rurik Vitvitsky . . . 06 NP
2200 Anya Zalyba . . . 88● 612.721.5604
Irene Zalyba . . . 88● 612.721.5604
2201 Gail Marie Fraser (1/87) . . . 87● 612.339.5731
Paul David Vigoren (1/87) . . . 87● 612.339.5731
2205 Patricia Irene Bowler (3/98) . . . 93● 612.338.2866
Christopher John Oace (3/98) . . . 93● 612.338.2866
2209 Karie Lynne Merkwan . . . 10 NP
2214 Jane Elizabeth Eaton (5/86) . . . 86● 612.722.5349
2215 William John Hayes (10/00) . . . 00● 612.332.0770
2217 Katherine Jean Huntington . . . 78● 612.332.1703
2221 Bonnie D Porte . . . 76● 612.338.2556
2223 Alicia Rae Bauers . . . + NP
2227 Steven Harvey Ahlberg (10/98) 98● NP
Lisa Greer Boehlke (10/98) . . . 98● NP
2232 Cecily Francesca Brown (4/97) 94● 612.722.5799
Thomas Edwin Cannon Jr (4/97) 94● 612.722.5799
2233 . . . NP
2235 Rosemary A Foley (7/93) . . . 93● NP
2241 Jr Schmid . . . 80● 612.333.1228
Rene K Schneeweis . . . 80● 612.332.9097
2243 Louann Ann Keleher . . . 75● 612.339.5299
Greg Joseph Tromiczak . . . 75● 612.339.5299
2301 Raymond Warren Kearney III . 99● NP
2305 Barry Kryshka (12/01) . . . 01● NP
2309 . . . NP
2313 Jay J Halter (12/93) . . . 93● NP
Mark Lane Roa (12/93) . . . 93● NP
2317 James H Bjorneby (8/90) . . . 90● NP
Mary Ann Bjorneby (8/90) . . . 90● NP
2321 Chris May Glendenning (5/85) 85● 612.729.3901
Christine M Glendenning (5/85) 85● 612.729.3901
2325 Margaret M Dobbin . . . 93● 612.724.3699
Andrew P Phelan Jr . . . 93● 612.724.3699
2329 Aaron Rene Voreis (10/11) . . . + ● NP
Robin C Voreis (10/11) . . . + ● NP
2333 Jean M Stilwell (6/86) . . . 86● 612.729.9200
Steven Arthur Stilwell (6/86) . . . 86● 612.729.9200
2337 Apartments
1 Nikki S See . . . 01 612.724.9880
2 Nina Corrine Swanson . . . 04 NP
58 RESIDENCE

●MINNEAPOLIS AVE

Mound

CT 277.00 4801 - 5135 $A
➡ 4801 - 5135 55364

-NORTH SHORE DR INTS
4801 Joseph Matthew Gamitano (8/06) 05● NP
Jill Marie Tokarczyk (9/06) . . . 05● NP
4815 Joel E Bratsch . . . 06 NP
Samantha J Bratsch . . . 06 NP
4821 Jeff Charles Meehan . . . 93● NP
Joan Zwak Meehan . . . 93● NP
4825 Erin Gibbons . . . 10 NP
4830 Amber D Giveans (1/09) . . . 07● NP
Kim P Giveans (1/09) . . . 07● NP
4831 . . . NP
4845 Juliana L Chugg (12/08) . . . 08● 952.353.4548
4860 . . . NP
4865 Kari Ann Snodgrass (4/73) . . . 73● NP
Michael Dale Snodgrass (4/73) 73● NP
4885 Kathren M Molitor (8/05) . . . 05● NP
Michael H Molitor (8/05) . . . 05● NP
4900 Bart D Jones (12/00) . . . 97● NP
Nancy Jean Jones (12/00) . . . 97● NP
4901 Mark S Ploen . . . + NP
4967 . . . NP
4975 Helen Louise Schmidt . . . 82● 952.472.3133
4985♣ F D McQueen (3/71) . . . 86● NP
4990 Barbara Dubuque Davis (7/98) 94● 952.495.8042
Timothy Louis Davis (7/98) . . . 94● 952.495.8042
4995 Peter Michael Brask (12/85) . . . 85● NP
4999 Jamie Geyen (5/11) . . . + ● NP
Nathan F Geyen (5/11) . . . + ● NP
5011 Erik John Hanson (7/99) . . . 99● 952.472.3786
Mindy Beth Hanson (7/99) . . . 99● 952.472.3786
5017 Robert Evan Swenson (8/96) . 91● NP
Valerie Louise Swenson (8/96) 91● NP
5020 Brett Leonard Demchuk (12/90) 94● NP
Carla Jane Demchuk (12/90) . 94● NP
5021 . . . NP

-CREST RIDGE CT INTS
5061◊ Charles Frederick Timberg Jr (1/81) 81● 952.472.7320
◊ Patty Adair Timberg (1/81) . . . 81● 952.472.7320
5070 Paula Rae Hassinger (8/97) . . . 94● 952.472.5109
5080 Cl L Johnston (4/82) . . . 82● 952.472.6541
Marissa Johnston (4/87) . . . 82● 952.472.6541
5081 . . . NP
5087 Kenneth Bradley Amerman (9/93) 93● NP
Teresa Jo Amerman (9/93) . . . 93● NP
5090 Jeanne M Bell . . . 76● 952.472.2331
Thomas Barton Bell . . . 76● 952.472.2331
5099 Kristin E Lee (1/90) . . . 89● NP
Randall Allen Lee (1/90) . . . 89● NP
5101 Bonnie Jean Schubert (6/90) . 90● NP
Ken Charles Schubert (6/90) . 90● NP
5103 Jerry Allen Aman (8/98) . . . 95● 952.472.4853
Julie Kay Aman (8/98) . . . 95● 952.472.4853
5107 . . . NP
5115 Karen Kirtser Kirwan (11/06) . . 04● 952.353.4202
Tim Andrew Kirwan (11/06) . . . 04● 952.353.4202
5121◊ Catherine H Stepanek (2/77) . 77● 952.472.6692
◊ Dave Stepanek (2/77) . . . 77● 952.472.6692
5125 Bradford William Johnson (1/94) 93● 952.472.7362
Jacqueline Kay Schwartz (1/94) 93● 952.472.7362
5131 Donna Jean Grinvalds . . . 96● NP
5135 Lori A Larson (6/96) . . . 72● NP
Walter Eric Larson (6/96) . . . 72● NP
60 RESIDENCE

●MINNEHAHA AVE

Minneapolis

CT 59.02 1843 - 2527 $E
CT 1062.00 1901 - 2321 $D
CT 1089.00 2704 - 4542 $E
CT 1074.00 E 2740 - 2740 $E
CT 1088.00 3010 - 3244 $E
CT 1087.00 3201 - 3752 $E
CT 1102.00 3800 - 4255 $E
CT 1105.00 4300 - 4724 $E
CT 119.98 5210 - 5359 $E
CT 118.00 5238 - 5353 $D
CT 250.00 O 5511 - 5517 $E
➡ 1819 - 2531 55404

-CEDAR AVE S INTS
1819★Anew Dimension Child Enrichment Cent 01 612.339.2333
1843♣ Vernon Haymon . . . 07 NP
1901
314★A Aable Locksmithing . . . 09 612.333.5155
418 Fikru Abasori . . . 10 NP
208 Fitiha Abdullahi . . . 04 NP
208 Mohmad Ahmed Abdullahi . . 04 NP
113 Amir Ahmed . . . 03 612.729.8742
314★All City Lock & Key 02 612.377.5620
408 Zeruk Amin . . . 04 612.339.2228
113 Safiya Awale . . . 03 612.729.8742
110 Bryan Axelrod . . . 08 612.886.2729
210 Nathaniel J Baker . . . 08 NP
210 Patricia Borrison Baker . . . 08 NP
305 Kel Bank . . . 10 NP
420 Eleni Bereda . . . + NP
416 Kamal A Brooks . . . 05 612.339.4296
410 Abdi Gelatta Dakbo . . . + NP
403 Etayo Daseta . . . + NP
213 Shawn Patrick Dunn . . . + NP
109 Breena Effertz . . . 07 612.870.3776
322 Ayaleew Falasa . . . 10 NP
222 Yohannes Gelepa . . . 03 NP
117 Almaz W Gessesew . . . 02 NP
202 Yohannes Woldai Habtemicael 00 NP
♣Edil Abdikhalif Hassan . . . 07 NP
416 Alex Hooper . . . 05 612.339.4296
122 Adulkadir Isse . . . 02 NP
115 Marie Kurth . . . + NP
220 Keith Meidinger . . . 10 612.259.7372
408 Abdulla Meo . . . 04 612.339.2228
1 Habiba M Mirms . . . 01 NP
★Minnehaha 09 612.339.5590
201 James Joseph Molin . . . 10 NP
306 Don Okwor . . . 07 612.353.4778
306 Dunatus Okwor . . . 07 612.353.4778
★Phase IV Realty. 02 612.333.4999
203 Abdulla Ravak . . . 09 NP
109 Breena Stanton . . . 07 612.870.3776
3 Xiong L Thao . . . 09 NP
302 Norma Tolchiner . . . 93 612.371.0347
302 Norman N Tolchiner . . . 93 612.371.0347
112 Abdirashid Ali Warsame . . . 04 612.339.1631
♣Mulugete Wordf . . . 03 612.338.3253
1931★Taco Bell 09 612.370.0024

-19TH AVE S INTS
-E FRANKLIN AVE INTS
2120 Alan Coleman . . . + NP
2121 Apartments
♣Ashrun Ababe . . . 09 612.332.0174
♣Ibaba Ababe . . . 09 612.332.0174
508 Abada Abade . . . 06 NP
1206 Ali G Abdi . . . 02 NP
1206 Guled Abdi . . . 02 NP
♣Ermias Girma Abebe . . . 00 NP
♣Ahmed Abubukar . . . + NP
♣Hussuin Ahmed . . . 04 612.332.4487
306 Mohammed Ali . . . 08 NP
308 Kalani Ayana . . . 03 NP
502 Nathanial Bloodsaw . . . + NP
505 Janice Brown . . . 07 612.332.9177
505 Quentin Brown . . . 07 612.332.9177
♣Fardousa Daoud . . . 04 612.333.0699
1103 Kumara Ebessa . . . 05 NP
901 Yusuf Isse Elmi . . . 05 NP
607 Andrea Donna Fay . . . 07 NP
1010 Lisa Lynn Fenton . . . 07 612.354.3762
1003 Ainaba Fidow . . . 00 NP
10 Leslie Glunz . . . 00 NP
1203 James Dawon Griffin . . . 03 612.287.8347
1203 Robert Bland Griffin . . . 03 612.287.8347
507 Abdirahman A Guled . . . 01 NP
904 Dorothy M Happel . . . 84 612.343.0194
♣Abdulkadir Hassan . . . 00 NP
♣Mohamud Ahmed Hassan . . . 00 NP
308 Kalani Hika . . . 03 NP
709 Noah Hill . . . 09 NP
407 Kimberly Iris Hosmer . . . 08 612.827.8093
710 L Howe . . . 95 NP
710 Lydia Howell . . . 95 NP
♣Tawain Hunter . . . 10 NP
309 Ali Isse . . . + NP
409 Amino Jama . . . 04 NP
901 Salah H Jama . . . 05 NP
♣Frankie Jones . . . 04 NP
1108 Tekledrhan Efriem Kassa . . . 97 NP
606 Azeb Kebede . . . 02 NP
906 Linda Lee Matson . . . 94 NP
407 Richard Wayne Miller . . . 08 612.827.8093
509 Abdullah Mohamed . . . 00 612.332.0490
802 Terry Jay Parchman . . . 02 612.333.1715
♣Elizabeth Porter . . . 10 612.339.1330
1205 Rick Lee Reinders . . . 00 612.339.1870
1201 Arnold Richardson . . . 06 NP
1210 Timothy Rother . . . 07 NP
210 William Brad Rouse . . . 07 NP
301 Amina Tamami . . . 06 NP
♣Naomi Tamar . . . + NP
406 Vanessa Walek . . . 06 NP
410 Mohamud Aden Warsame . . . 02 NP
♣Gary Widga . . . + 612.332.9906

-20TH AVE S INTS
-E 22ND ST INTS
2200★Ellison For Congress 09 612.522.4416
★Pleasant Home Health Care 09 612.886.3879
2212★A A Equipment Co 10 612.721.3383

-21ST AVE S INTS
2301 Apartments
4 Ian Demian Pierce . . . 03 NP
4 Stephany Jane Pierce . . . 03 NP
5 David Stolper . . . 09 612.208.1684
3 India Nicole Trainor . . . 96 612.721.4865
3 John Anthony Trainor . . . 96 612.721.4865
2305 Mark S Stenholm (5/02) . . . 02● 612.728.0202
2309 . . . NP
2321 Gregory D Lundquist . . . 72● 612.724.9084
Mary Louise Lundquist . . . 72● 612.724.9084
2330★Coastal Seafoods 08 612.724.7425
★Coastal Seafoods 07 612.724.5911

-E 24TH ST INTS
2400★Abdi Bori Llc. 09 612.455.8384
★Beaupre Aerial Equipment 08 612.338.3336
★Daalo Phone Card. . . . . + 612.367.4441
★Global Translation & Interpreter Llc 10 612.722.1244
★Harmon Glass Services . . 09 612.721.6393
2433★Devries Bar Grinding Inc . 10 612.729.9313

-22ND AVE S INTS
2450 Building
A★Shamrock Group Mpls . . . 10 612.886.2465
A★Sky Group Closeout 09 612.722.1200

-E 25TH ST INTS
2500★Emergency All Day Locksmith 09 612.216.0177
★KrausAnderson Construction Company 10 612.721.2055
2501★Acme Tuckpointing & Restoration 07 612.623.8018
2520★Aurora Charter School . . . 03 612.870.3891
2523★Phelan Manufacturing Corp 09 612.724.3677
2527♣ William F Buelow . . . + ● NP
♣Gene P Hughes . . . + ● NP
2531★JC Miller And Sons Inc. . . 10 612.729.5560
★Miller And Sons Inc J C . . + 612.729.5521

-23RD AVE S INTS
➡ 2601 - 4740 55406

-E 26TH ST INTS
2601★Imaging Path 10 612.588.9944
2620★Baker Bearing 06 612.656.3850
2626★Guild Art Corporation 00 612.276.0600
2633★Northern Cap Manufacturing Co 96 612.729.3000
★Rafowitz Enterprises 10 612.746.0356
2634★Twin Cities Closets. 10 612.623.0987
2639★Diglgraphics Photos Inc. . 10 612.721.2434
2640★Siewert Cabinets 94 612.721.4456
2650★Crew2. . . . . 06 612.276.1600
2700★Local Motion. 10 952.345.6500
2704♣ Sagal A Ali . . . 08 NP
2737★Keefer Court Food Inc . . . 94 612.724.6116
★R&D Lab 10 612.722.2952
2740
572 Shukri Abdi-Ahmed . . . 08 NP
517 Foos Abdille . . . 07 612.724.4260
512 Samatar Ahmed . . . 08 NP
519 Suad Ahmed . . . 08 NP
♣Demo Ali . . . 09 612.872.1348
203 Sirad Awl . . . 07 NP
419 Erica Brown . . . 09 NP
212 Rafael Cantero . . . 06 612.729.0321
509 Gary Clemens . . . 07 NP
309 Samuel Crockett . . . 09 612.724.8794
206 Maureen Kay Demulling . . . 06 NP
130★Diamond Home Health Care Inc 07 612.724.4254
314 Jamal Faisal Elmi . . . 07 NP
156★Excellent Child Care. . . . . + 612.721.1133
180★First Cup Cafe. 09 612.886.2125
313 D Eugene Gartin . . . 06 612.722.1688
313 Edward E Gartin . . . 06 612.722.1688
511 Jeanette Hanna . . . + NP
511 Roy J Hanna Jr . . . + NP
401 Ayan A Hassan . . . 06 NP
401 Samira Hassan . . . 06 NP
130★Hayes Gibson International 06 612.721.6256
130★Hiawatha Commons. 09 612.724.8676
★K Nail And Spa . . . . . + 612.545.5747
♣Kim McClain . . . 09 NP
414 Hibo Mohamed . . . 10 NP
220 Mahad A Mohamud . . . + NP
♣Mohmed Mohmud . . . + NP
501 Kevin Oliver . . . 06 NP
219 Abdirashid Omar . . . 09 NP
510 Brent Pearson . . . 05 NP
510 Debra Lee Pearson . . . 05 NP
201 Anthony Rashad . . . 07 NP
120★Sally Beauty Supply 09 612.722.2071
♣Shukri Samatar . . . + 612.724.4162
405 Donna Jean Taylor . . . + NP
130★Total Post Plus 09 612.724.4487
410 Russ Tucker . . . 06 NP
1302M★Waconia Carrier Llc 10 651.357.7205
319 Istar Yusuf . . . 10 NP
♣Leah Zbel . . . 07 NP
2751★Calco Sprout Inc. 10 612.724.0276

-26TH AVE S INTS
-E LAKE ST INTS
3000★Minneapolis City Offices . 07 612.673.5703
3010
B★LoadBearing Inc. 01 612.721.8747
★Patricks Cabaret 07 612.721.3595
★Patricks Cabaret 07 612.724.6273
♣Kristine Smith . . . 10 NP
3014♣ Cedric Brownlee . . . 09 NP
3019
★Glaciers Cafe & Custard. . 08 612.746.1504
♣Awil Hussein . . . 08 612.724.3194
20★Resource Center Of The Americas 09 612.276.0788
20★Servicios Innovativos Llc. 09 612.436.7139
150★Twin Cities IWW . . . . . + 612.378.8845
3020★Hub Bike Coop The. 06 612.729.0437
3032★Award Exteriors 06 612.721.3000
★BAC Construction Services 08 612.721.5500
★Banner Roofing 09 612.721.2000
★Champion Chimney 06 612.721.7700
3036★Corgan Transport Inc . . . . + 612.821.1610

© Copyright information on this page may not be reproduced or entered into any computer system in any manner whatsoever except with the prior written authorized consent of the publisher.

CT - Census Tract AB,Etc. - Census Tract Home Value Rating ★ - Business Listing ⊙ - Duplicate Phone Number At This Business Address ◊ - No Mail Solicitation

1209 Mesfin M Woldekidan 01 NP
2212★A A Equipment Co 77 612.721.3383
-21ST AVE S INTS
2301 Apartment
3 B Lemon + 612.724.8699
4 Ian Demian Pierce 03 612.729.9969
4 Stephany Jane Pierce 03 612.729.9969
6 Laura Ann Ross 99 612.721.8755
1 Jacob Swogger + NP
2305 Mark S Stenholm 02● NP
2309 NP
2313 Debesay G Tesfu 02● NP
2321 Gregory D Lundquist 72●612.724.9084
Mary L Lundquist 72●612.724.9084
2330★Coastal Seafoods 83 612.724.5911
2352♣ Jasper Pegel 01● NP
-E 24TH ST INTS
2400★A New Star Taxi + 612.338.3336
★Aluna Group Inc +⊙612.338.3336
★Beaupre Aerial Equipment Inc 03⊙612.338.3336
★Delavan Ag Pumps Inc + 612.333.3189
★Independent Brokers Realty 04 612.729.7007
★Independent Brokers Realty Andy Less +⊙612.729.7007
★International Business Group 03 . .
★International Business Group Llc 05 612.724.1313
★New Star Limousine Services Inc + 612.722.4449
2425★Metro Transit Police 89 . .
2433★Devries Bar Grinding Inc 82 612.729.9313
2450★Midwest Management & Inv Llc 05 952.895.9050
★The Material Handling Group Inc 01 763.509.1888
-23RD AVE S INTS
2500★Kraus Anderson Construction Co 03 612.721.7581
2520★Aurora Charter School 00 612.729.5101
2523★Phelan Manufacturing Corp 77 612.724.3677
2531★Miller J C Cement Contractor 04 612.729.5560
2539★♣ Digigraphics Photos Inc 95 612.721.2434
2601 - 4740 55406
2601★The Imaging Path 98 612.588.9944
2620★Baker Bearing Co 94 612.656.3850
2626★Guild Art Corp 04 612.276.0600
2633★Northern Cap Manufacturing Co 77 612.729.3000
2634★Twin Cities Closet Co 01 612.623.0987
2636★Sleco Construction Inc 98 612.721.4457
2639★Digigraphics Photos Inc 95 612.721.2434
2640★Aerotech Models Inc 00 612.721.1285
★Mr Development Llc + . .
★Siewert Cabinet & Fixtures Mfg Inc 77 612.721.4456
2650★Crew 2 Exteriors Llc + . .
★Crew2 Chemdry + 612.728.5560
★Crew2 Exteriors Llc + . .
★Crew2 Inc + . .
★Dpsd Holdings Llc + . .
★Lake Wales Llc +⊙612.728.5560
★Pro Floor Inc 96 612.276.1600
★Profloor Quality Installation Inc 04⊙612.728.5560
-26TH AVE S INTS
2700★♣ American Legion 05 612.721.3023
★♣ D C Sales Co Inc 77 612.728.8700
★♣ Donnelly Dotson Inc 02 612.721.9494
★♣ Donnelly Stucco 77 612.788.7927
★♣ Zimmer Davis Co 05 . .
2737★Keefer Court Food Inc 93 612.724.6116
★Minneapolis CNC + . .
2740 Apartment
203 Nijigia Bisong + NP
507♣ Christopher Shawn Bryant + NP
♣ Rafael Cantero + 612.729.0206
♣ Monique Corsby + 612.724.1694
♣ Maureen Demulling + 612.724.1476
♣ Janaya Jackson + 612.721.1899
♣ Sarah Margaret Kiefer + NP
♣ Kevin Oliver + 612.823.1383
315 Jason M White + NP
2751★Calco Sprouts 00 612.724.0276
★Daalo Restaurant 04 612.724.7500
-E 31ST ST INTS
3000★M & M Snowplowing 93 612.673.5703
3004♣ Donna Sisler + NP
♣ Eric Edwin Sisler + NP
3010
♣ Harley Duncan 02 NP
A **★Feinist Eclectic Martl Arts 02 612.729.7233**
★♣ Load Bearing Inc 98 612.721.8747
★♣ Patricks Cabaret 95 612.721.3595
3012★Zorongo Flamenco Dance Theatre 93 612.724.2000
3015♣ Rebeca H Manzavrakos 00 NP
3016★Midwestern Tool And Equipment Co 05 612.722.3222
3019★Cafe Of The Americas 97 612.276.0788
★Project Minnesota Leon 04 763.477.6366
3032★Award Exteriors + 612.721.3000
★B A C Construction 97⊙612.721.3000
★BAC Construction Services Llc 01 612.721.5500
★Banner Award Exteriors Champion Chim 99 612.798.5494
★Banner Roofing + 612.721.2000
★Champion Chimney Llc + 612.721.7700
★Twin City Transportation Inc 05 612.722.0030
3036★Corgan Transport Inc + 612.821.1610
3040♣ Ana R Hernandezoliva 04 NP
♣ Raul Monfortehernandez 04 NP
3044♣ Art McGregor 97● NP
3052 Apartment
♣ Robin Ellis + 612.529.4514
Alex W Kretzmann 02 612.721.3839
2♣ Kiowona Mitchell 05 612.722.0686
♣ Grant O Simons 01 NP
3054 Apartment
2 Ida Gross 05 NP
3101★Elite Cleaners 77 612.721.3141
3104 Donna L Rangel 79●612.721.3697
Louis R Rangel 79●612.721.3697
3106♣ Paul David Borge 79●612.724.4143
3111 Jay Johnson 02 612.722.0001
John Johnson 02 612.722.0001
3112 Apartment
204 Dotche Afidegnon 05 612.721.8772
102 Israel Aguilar + 612.729.9778
105 Eduardo Criollo + 612.724.8472
305 Robert Daher 04 612.722.5586
Cleo Davis 00 NP
♣ P M Hull 05 612.722.2279
103 George Humphrey 05 612.721.0939
206 Hussein Kadir 03 612.722.0071
205 Kim Kellogg + 612.722.1468
304 Nicky Licyness + NP
303 Ourell More 04 NP
♣ Taurino Neri 00 NP
101◊ Eugene F Rennells 03 NP
104 Darjon Leon Thayer 05 NP
203 Charles D Wilkerson 04 NP
3120 James Curtis McCormick 91●612.729.1533
3122 Carla J Beaudet 00● NP
3124 Apartment
2 Raven Dnova 02 612.729.2111
2 Reva Dnova 02 612.729.2111
3130 Lois Jean Torkelson 89●612.721.9246
3131★Bradshaw Casket & Urn Store 04 612.724.3621
★Bradshaw Pre Plan + ⊙612.724.3621
3132 Apartment
1 Shirley Anne 05 NP
♣ Arthur L McGregor 02● NP
3134 Apartment
2 Delinda Hisgun + 612.729.0914
♣ Tyra Thomas 01 NP
3136 Marcia Ann K gan 82●612.721.7880
3140 Apartment
♣ Pedro Aguilar 00 NP
10 Ernesto Ortiz Blas + NP
11 Gregory Croft + 612.724.8641
♣ M Fudge 01 NP
3 Virginia Hernandez + 612.729.0621
1 Bobby Hinds 05 NP
9 Laura Iroabuchi 05 612.724.8099
5 Corine E Masso 03 612.729.2376
♣ Alejandro Ocampo 05 612.729.5441
6 David E Ulfeng 92 612.721.8961
6 Sue K Ulfeng 92 612.721.8961
3146 Apartment
205 Mohamud Boru 02 NP
3 David Chester 99 NP
♣ Rosa Cortez 05 NP
1 Rashawnda Dunn 05 NP
105 Megertu Gebremichael 04 612.729.9575
204 Dennis Grant Miller 83 612.729.8199
104♣ Jim T Pearson 05 612.721.4721
102 Michael N Sarfo + NP
103 William Sellers + 612.345.7097
203 Akofa Sydol + 612.724.1387
♣ Blanca Velarde 05 612.721.1782
2 Antebalekew Yegezu + 612.724.4354
3152♣ Dr Kent Con 00 NP
★♣ Family Dental Care 99 612.728.8888
★♣ Kent Confeld DDS 96⊙612.728.8888
-E 32ND ST INTS
3200 Apartment
♣ Fernando Becerra Acosta + 612.721.8052
♣ Ayite Ajavon 05 612.724.1033
205 Juan Alvarado 02 612.722.1424
♣ Acosta F Becerra + 612.721.8052
♣ Rogelio Becerra 05 612.722.1849
203 Luis Bran 03 612.722.0753
203 Maria Bran 03 612.721.0495
105 Carlos Herrera 02 612.724.8036
♣ Miguel Juarez + 612.724.3175
104 Richard James Kieser 94 612.728.3744
♣ Homero Montalvo 03 NP
♣ Javier Montero + 612.721.8912
201 Mohammed Yusuf Musse 02 NP
103 Gerson Perez 02 612.722.6731
♣ Sarah Savran 00● NP
204 A Shier 03 NP
20 Ali A Suleyman 92 NP
2 Vicky Lynn Thomas 95 612.722.4797
3201◊ Steve J Liska 01●612.729.4872
◊ Terry Liska 01●612.729.4872
Gary Pompieri 01 612.721.1677
★♣ Wildwood Investment 89 612.729.4872
3204 Apartment
1 Heidi Wiehle 01 NP
3208 Apartment
4 Angela Cash 05 612.345.7012
5 Deborah Donovan 03 612.729.8787
3210 Apartment
2 William J Branby + NP
3211 Apartment
103 Michelle Boston 05 NP
♣ Carrie Crooks + 612.722.1968
6 Gary A Dahlin 96 NP
102 Theodore Randel Harrington 04 NP
♣ C J Jenkins 97● NP
♣ J T Jenkins 97● NP
203 Henry J Jimerson Jr + NP
4 E Klein 94 612.724.0468
4 Virginia Faith Klein 94 612.724.0468
101 Evelyn Della Liebenstein 03 NP
♣ Douglas Aaron Lizyness 01 NP
♣ Jesus Perez Lopez 05 612.729.7441
2 Duane Gerald Malmquist + 612.722.0703
2 Gerald Oliver Malmquist + 612.722.0703
206 Sabrina Moss 04 NP
♣ Jesus Lopez Perez 05 612.722.3485
103 Avery J Watson 05 NP
202 Neneh Will + NP
-E 33RD ST INTS
3213 Apartment
♣ Holley L Smith 96●612.729.0746
♣ Kyle M Smith 96●612.729.0746
2 Ryan Whitman + NP
3216 Joanne Marion Haugh 82●612.729.9461
Leon Charles Haugh 82●612.729.9461
3220 Apartment
♣ James Michael Dufresne 85●612.724.0637
♣ Nora Anne Dufresne 85●612.724.0637
2 Dorothy G Pettiford 92 612.724.9495
2 Earl Steven Pettiford 92 612.724.9495
3221 Jan Lee Swanson 91 612.721.6979
3223 Terri D Yellowhammersa 90 612.724.1022
3226 Apartment
♣ Courtney Cain 03 NP
♣ Michael W Gray 01 NP
♣ Tammy Y Gray 01 NP
204 Flores M Herera 04 612.729.9581
102 M Hill 04 NP
104 Chris Lajeunesse 04 NP
201 Alberto Marin 00 612.721.4849
♣ Miguel Marin 04 NP
♣ Francisco Martinez-Nunez + 612.729.5383
103 Linda Antonique Mason 05 NP
103 Lynette Mason 05 NP
♣ Meheret Medhin + 612.721.8605
201 Alberto M Moctezuma 00 612.721.4849
Gloria Pastora + 612.728.0267
304 Jose Rivas + 612.724.1756
301 Betty A Smith 94 NP
3232◊ Carolyn Marie Spooner 94●612.722.9850
◊ Charles Edward Spooner 94●612.722.9850
3233 Apartment
10 Frehiwot Betekadu 01 NP
♣ Ryan T Beguhn 05 612.827.3477
♣ Ali Mohamed 01 NP
2 Faiza Omar 01 NP
♣ Gloria Ortiz 04 612.721.4507
8 Ying Tan 01 612.722.4031
3236 Apartment
UPPR♣ Amy Eileen Bissell 94 612.729.9799
UPPR♣ Paul Allen Bissell 94 612.729.9799
3240 Lucia Oruz 01 612.721.0302
3241
★♣ Dun Rite Construction&Bui 99 612.724.0434
2 Jon Joseph Stanley 91●612.722.7220
3244 Kao Lee 05●612.977.9450
Sarah M Lee 05●612.977.9450
★Swede Dream Builders + 612.977.9450
3247 Apartment
♣ Kevin Kissell + 612.724.1957
1 Leverda Reed 04 NP
3258★Blue Construction Inc 05 612.396.0933
★Orange Properties Llc 05 . .
★Pierce Co Inc 83 612.721.7254
3263♣ Craig Martin Mitchell 02 NP
-29TH AVE S INTS
3300
♣ Abdi Adan + 612.722.2184
211 Rawlston A Austin 04 612.721.0950
305 Robert Bera 01 612.729.6156
♣ Farah Bisharo 04 NP
209 Glen Blomgren 04 612.729.0743
102 Yohanis Boka 05 612.729.2495
113 Noemi Casales + 612.722.5769
Laura Clark 01 612.724.1550
314 Ali Farah + NP
101 Phyllis Anne Frane 03 NP
Tadelech Kebede Gedefu 02 612.724.3605
Tolcha Gemechu 02 612.724.3605
♣ Dave Gullickson 02 NP
210 Carol Jean Hanson + 612.729.7764
♣ Vera Harris 04 612.722.3643
112 Mario N Holstein 02 NP
307 Darol E Johnson 97 612.729.9714
307 Lillie Mae Johnson 97 612.729.9714
William Jones 04 NP
302 Ahmed Keynan 04 612.729.7149
♣ Richard Knudsen + 612.721.3241
213 Marenann Genevieve Lauritzen 03 612.724.3307
207 Shawn Roger Leonard 05 NP
305 Diana McCleery 01 612.729.6156
310 Melba Lillian McIntyre 91 612.729.4817
110 Ashenafi Mekonnen 04 612.729.5284
306 Gene Manford Mille 96 612.729.4773
Benjamin Mintz 02 NP
Abdullahi Omar Mohamed 05 612.375.0304
202 Gnwal Nibnib + NP
206 Hamdia Omar 05 612.724.9328
206 Bonna Osman 05 612.724.9328
201 Nawal Osman 03 612.724.3325
303★Pomy Co + . .
211 Austin Rawlston 04 612.721.0950
♣ Yonnas Taddesse 05 612.729.1481
107 Berhane Tedesse 05 NP
103 Menbere Tedesse 00 NP
110 Azeb Teklu 04 612.729.5284
105 Evelyn Hildegarde Uglem 90 612.721.5250
105 Robert D Uglem 90 612.721.5250
-34TH AVE S INTS
3312 Apartment
15 Kemal Abdurahman 01 612.729.2185
11 Theresa M Atkinson 95 612.721.7572
12 Thomas Milton Chatterton 02 NP
♣ Kalid Hamza + 612.721.6344
♣ Mahbub Hamza 03 612.722.0402
3 Duane R Laurent 04 NP
8 Sitti Mohamed 03 NP
4 Getnet Mokennen 05 612.724.1067
5 Obang Alwal Odola + NP
2 Ali Osman 04 612.824.3246
2 Halima Osman 04 612.824.3246
7 Deborah L Thomas 05 612.729.1874
7 Raymond S Thomas 05 612.721.1385
♣ Paul Wright + NP
3317 Laurie Susan Letofsky 95●612.729.2945
3318 Barry Pate Jr 93● NP
Tabatha Pate 93● NP
3322 NP
3325 Jay R Larson 04●612.825.8495
3328 Apartment
Fekadu Biratu 02 NP
8 Steve Joseph Capko 99 612.721.1332
♣ A Demme 05 612.722.0478
♣ Alicia Greene 03 NP
11◊ Colin George Haviland 94● NP
6 Shelton McMorris Jr 04 612.721.8589
6 Steve McMorris 04 612.721.8589
Mitsy Peterson + 612.722.3297
Mitzi Peterson + 612.722.3297
9 Margaret Ann Shodean + NP
3329 E Watters 86●612.722.1073
3333 Tefillo L Bellfield 02●612.724.9149
3334 Apartment
1 Abigail M Lundsten 96 612.729.6527
1 Elizabeth A Lundsten 96 612.729.6527
3337 Debora Lynn Harit 91● NP
Douglas Wayne Harit 91● NP
3338 Nancy M Caligiuri 82●612.724.8613
Pete W Caligiuri 82●612.724.8613
3341 Ben Addink 02 612.728.5777
3342 Apartment
FL3 Henry Joseph Balluff 01 612.722.2893
Lorna C Dynneson 84●612.724.8819
Marlyn L Dynneson 84●612.724.8819
2 Michael Oye 97 612.276.0144
Paul Trudell 04 NP
3346 William Harold Peters 99 612.721.5123
3347◊ Nardal Jeannie Stroud 00 612.724.6514
◊ Natya N Stroud 00 612.724.6514
3348 Dorothy Jane Knutson 84●612.724.1924
3351 Apartment
Steven L Edwards 04● NP
UPPR Dennis L Letson 96● NP
UPPR Kevin J Letson 96● NP
3355 Janet Johnson 04 NP
3357 Latoya Spearman + 612.722.5103
-E 35TH ST INTS
3400 Apartment
FL1 Abdullahi Farah 01●612.722.9096
FL2 Sahra Gulled 01 NP
FL2 Shukri Gulled 01 NP
Hassan Warsame 01 NP
3404 Mohamed Dahir 05 612.871.0093
3405 Apartment
♣ Maria Aleman + ● NP
2 Ignacio Gonzalez 04 NP
♣ Isaias Nunez + NP
♣ Arthur Roman + 612.724.1712
3407 Andrea Beth Moses 98 NP
Stacey J Young 98 NP
3408 Mary T Whitney 94● NP
Orval Thomas Whitney 94● NP
3409 Apartment
FL1 Antoine M Eubank 05 NP
3414 Apartment
8 Gloria Carey 05 612.721.2736
♣ Denzel Darron + 612.722.3426
Jamal Hassan 05 612.724.8350
9 Farhan L Jama 02 612.721.0748
12 Chantel Kopet + NP
3 Kandise Merrie Kopet 03 612.728.0150
10 Garett Larson 05 NP
Rosalio Lopez 05 612.724.8672
2 Abdurazk Omer + 612.721.6674
2 Zamzam Osman + 612.721.6674
15 Gloria Smith 03 612.729.5805
3 Mary Christine Sylvester 03 612.728.0150
11 Donald Tobin 05 NP
7 Sophia M Winfield 03 612.721.0378
3415 Apartment
2 Verna Helen Johnson 01 NP
3419 Lee Hill 90●612.722.8176
3420 Ana Rosa Hernandez 04●612.724.9387
3421 Jose Luis Ramirez 04 612.729.0480
3424 Juan Huerta + 612.729.2611
3425◊ Michael Dale Parker 04● NP
3428 Jose Ignacio Santana 96●612.724.7807
3431 Ina Jubera 05●612.724.8231
Laura Jean Jubera 05●612.724.8231
3432 Paula Rae Sackman 98●612.724.9567
3435 Apartment
♣ K Abdurrab 05 612.724.8762
1 A Griffin + 612.722.2944
-35TH AVE S INTS
3436 Michael Terrence Bean 94●612.721.0128
Sarah Elizabeth Fowlston 94●612.721.0128
3441 A Arellano Gonzalez 02● NP
Fidel Gonzalez 02● NP
3444 Heather Rae Foster 64●612.722.3702
Joann A Foster 64●612.722.3702
3448 Apartment
2◊ Nancy Lynn Graden 01 612.721.2682
1 Philip Jacobus Vandervaart 94 612.722.8506
3452♣ Phillip S Wever 05● NP
3454 Danyel Gilbert + NP
Dennis Charles Gilbert + NP
3455
4 Ziyad Abdella 05 612.724.8363
12**★Assets Entertainment Inc 05 . .**
♣ Yanneli Avila 05 612.729.5599
10 Micqveal Brooks 05 NP
♣ Merk Campbell + 612.208.0342
1 Eladio Diaz 04 612.721.2811
1 Nicolas Diaz 04 612.721.2811
9 Delaine Ann Ernst 95 612.729.9289
♣ A Lee 04 NP
6 Leslie Miller 03 612.721.4719
♣ Fardowsa Mohmaed 02 NP
7 Deanna L Moore + NP
3 Benito Olivar 03 612.722.0433
5 Brenda L Shepardson 05 NP
11 Christy Slaughter + 612.729.2936
2 Candace Washington + 612.722.2894
12 Ruth Young + 612.722.2131
3456★Hill Property Inc + . .
★Rockwell Property Group Llc + . .
3457 Apartment
♣ Shavonne Bradley + 612.722.2560
9 Nijuh Broadway 04 NP
♣ S Brunk 04 NP
♣ Cynthia Harris + 612.724.8872
6 Hakeem Jahada 05 612.721.3859
7 Luis Jimenez 05 612.724.8258
4 Kimberly Morris + 612.722.1509
1 Ellis Miller Nelson 04 612.724.3231
12 Armando Perez 04 612.722.5144
12 Rita Perez 04 612.722.5144
2 Karrie Rocheleau 05 NP
3 Amsalu Tekleslase 03 612.724.1752
5 Aisha Wilson 04 612.724.3560
5 Asia Wilson 04 612.724.3560
♣ Nhia Yang 04 NP
3458★Jlra Group Inc 00 612.724.7611
3462★Minnehaha Websites + 612.724.6989
Phillip Lincoln Vaughan 92 612.724.6989
3463★Chady Investments Llc + 612.823.2700
★Cozmic Charlies + 612.721.8846
★Do Drop In Bar & Grill + . .
3464★Allen L Stomba 05 612.724.4302
★Quality Home Improvement 02 612.724.4630
3465★Pret A Couper We RE Always Ready T 05 612.721.0750
★Pret A Couper Were Always Ready To C 05 . .
★Ready 2 Kut 05 612.724.1657
★Ready 2 Kut Charles L Wlm + 612.455.2625
3467 NP
-31ST AVE S INTS
3500 Maranatha A Dedios + ● NP
★Dollar Store Plus Llc + . .
3502♣ Jose Eve + 612.721.2926
3504 Gabriel Petersen 87●612.724.4273
Michael F Petersen 87●612.724.4273
3506♣ Kathleen Stuebner-Holt 03 NP
3508 April M King + ● NP
Tracy L King + ● NP
3512 Ruben Hernandez 02●612.724.4306
3515★Sandberg Imports 82 612.729.4119
3516 Barbara Sharon Jackson 75●612.722.2275
David Clark Jackson 75●612.722.2275
3520 Dana L Lee 69● NP
Debra M Lee 69● NP
3521♣ Lou Davenport 02 NP
3526 Michelle Nerem + 612.729.2888
3528 Leeanne B Harris 95●612.722.1656
Thomas Tennyson Harris 95●612.722.1656
3532 Jeana L Werner 03●612.729.2539
Matthew R Werner 03●612.729.2539
3536♣ Nancy Ibarra 05 612.822.3883
3537 Apartment
2 Brittney Bray + 612.721.6254
♣ Taquita James + 612.252.9263
1♣ Amber Mountain 05 NP
♣ Betty Murphewitz 01 NP
3540 Leticia Sandoval 02 612.721.5139
3541 Apartment
4 Andrew T Knueser 04 NP
2 Steffanie Lynn Winter 02 612.721.2374
3544 M Wren + 612.721.1889
3546 Apartment
1 Beverly J Metcalf 04 612.724.1770
1 Keith Metcalf 04 612.340.0875
3548 Anna Aguilar 03 NP
3549 Tamla Kay Young 91● NP
3552 Brandy James 03 612.729.2944
3553 Apartment
5 Mary Lee White 96● NP

A D D R E S S

© Copyright information on this page may not be reproduced or entered into any computer system in any manner whatsoever except with the prior written authorized consent of the publisher.

• • • • • • • • • 55404

2121
1209 Mesfin Woldekidan + 612-333-1729
★ Mrchsalt Ls Rev . 612-375-9946
2212★ A A Equipment Co 612-721-3383
▬ E 24TH ST INTS
2301 Apartments
Katie Brown . . .00 NP
2 Nolan Cook . . . + 612-721-1375
4 Daniel Eikmeier . . + 612-722-5402
5 Dawn M Euer . .95 NP
3 Glenna A Lowry . .02 NP
J R Stuhr . . . .00 NP
▬ 21ST AVE S INTS
2305 Martha A Danielson 98 NP
Brian W Fulkerson 98 NP
2309 Mildred J Williams 98 • NP
2313 M Omer . . . . . + • NP
2321 G D Lundquist . .72 • 612-724-9084
Mary L Lundquist .72 • 612-724-9084
2330★ Coastal Sfds RTL 612-724-7425
★ Coastal Sfds Whol 612-724-5911
2352 Jasper Pegel . . . + • NP
▬ E 25TH ST INTS
2400★ Harmon Gls&Glzng 612-721-6393
2425 Dean L Mooney .00 NP
2433★ Devries Bar Grind 612-729-9313
2450★ PPG Auto Glass Llc 612-721-6466
▬ 23RD AVE S INTS
2501★ Modified Tool . . 612-721-6030
2520★ Fraser Child&Fmly 612-729-6001
★ Good Bymnngs Mo ⊙ 612-729-6001
2523★ Phelan Mfg Corp 612-724-3677
2531★ Miller J CEM Contr 612-729-5560
★ Miller James C . ⊙ 612-729-5560

● • • • • • • • • • • 55406

2601 F W Ash . . . . .94 NP
★ Photos Inc 612-721-2601
2620 Michl M Bridgeman 00 NP
★ Baker Bearing . . 612-724-5203
2626★ Guild Art Corp . . 612-276-0600
2633 Edward L Kamp . . + NP
★ Nrthrn Cap Mfg Co 612-729-3000
★ Nrthrn Cap Mfg Co 612-729-1976
2634★ H & H Sewing . 612-721-2510
2636 . . . . . NP
2639★ Copies Inc 612-721-4420
★ Digigraphics . . . 612-721-2434
★ Digigraphics Inc . ⊙ 612-721-2434
2640★ Sieco Const Inc . 612-721-4457
★ Slewert Cbnt&Fix 612-721-4456
▬ 26TH AVE S INTS
2700★ DC Sales Company 612-728-8700
2737★ Keefer Ct Fd Inc 612-724-6116
2751 C O Minneapolis .00 NP
★ Calco Mnnpls Inc 612-724-0276
★ Tasty Express . . 612-724-3183
▬ E LAKE ST INTS
3000
BSMNT Julie A Woodis . .99 NP
BSMNT William C Woodis .99 NP
★ Mnnpls City Offcs 612-673-5713
★ Mnnpls City Offcs 612-673-5703
★ Mnnpls City Offcs 612-673-2955
3010★ Amigos De Las . 612-729-7191
★ Load-Bearing Inc 612-721-8747
★ Ptrcks Cbrt Bus . 612-724-6273
★ Ptrcks Cabaret . . 612-721-3595
3012★ Zorongo Flmmc DNC 612-724-2000
3015 R H Manzavrakos .00 NP
3016★ Empire Dr&Gls Co 612-729-4003
3019 Jean E Inglehart .00 NP
★ Cafe The Americas 612-276-0803
★ Rsrc Ctr The Amrcs 612-276-0788
★ Resource Americas 612-276-0898
3022 Monica Price . . .00 NP
3024 Brian J Rittenberg 99 NP
★ Market Bouquets 612-721-3916
3032★ Mblty Elderly . . 612-722-0030
★ Mode . . . . . ⊙ 612-722-0030
3036★ Dunbar Armored CBS 612-721-1093
★ Dunbar Armored Inc 612-722-6330
3044 Art McGregor . . .97 • NP
3052 Apartments
1 Jorge Flores . . . + 612-724-4356
R Ragoonanan . . + NP
3 Grant Simons . . . + 612-728-0902
3054 Sharon Olson . . . + 612-724-9621
3101★ Elite Launderers .90 612-721-3141
3104 Donna L Rangel .79 • 612-721-3697
Louis R Rangel . .79 • 612-721-3697
3106 . . . . . NP
3108 Paul D Borge . . .99 • NP
3111 Steve M Gummert 90 • 612-724-1340
3112 Apartments
105 Nimo K Abdi . . .99 612-276-0445
303 Leo Banks . . . . + 612-722-0834
302 Pedro C Briones .99 NP
304 Linda M Bryant . . + NP
203 Cleo Davis 99 612-728-0905
205 Phyllis A Frane . .94 NP
Frances S Johnson 00 612-728-7075
George C Johnson 00 612-728-7075
106 Terry Lacey 99 612-276-0899
206 Loren Mittelstadt .94 612-724-7192
201 Taurino Neri . . .98 612-729-1182
306 Helen Nigusse . .99 612-276-1391
209 M A Vanhofwegen 00 NP
3120 James C McCormick 91 • 612-729-1533
3122 Carla J Beaudet .00 • NP
3124 Apartments
Nancy J Goodman 94 NP
2 Matt Kimball . . + NP
Clark H Sweet . . .99 NP
3130 Dyhrkopp Torkelson 89 • 612-721-9246
Lois J Torkelson .89 • 612-721-9246
3131★ Brdshw Fnrl&Crmtn 612-724-3621
★ Bradshaw James H ⊙ 612-724-3621
★ Hauge McDvtt Fnrl ⊙ 612-724-3621
★ McDvtt-Fnrl&Crm ⊙ 612-724-3621
3132 Apartments
3 Roshae K White .00 • NP
3134 Tyra Thomas . . + 612-724-1190
3136 Marcia A Keegan .82 • 612-721-7880
3140 Apartments
8 Pedro Aguilar . . .00 612-721-3692
Maurice D Burgess 00 NP
M Fudge . . . . . + NP
11 Levester V Leaks .90 612-722-4203
2 Saul Nunez 00 612-724-2881
6 Rebecca S Ulfeng .94 612-721-8961
3146 Apartments
Taurino Acosta . .00 NP
3 David Chester . . .99 612-728-5820
5 Jim E Goodman .95 612-729-4022
202 Charles A Kambeitz 86 612-722-5328
101 F Martinez-Nunez .00 612-729 • 5383
204 Dennis G Miller . .83 612-729-8199
105 Roberto P Pintor .99 612-721-6162
203 Susan L Smith . .97 612-729-0043
203 S L Swavely-Smith 97 612-729-0043
3152 Kent Confeld . . .00 612-728-8888
★ Back & Neck Center 612-724-2225
★ Confeld Kent Dr . 612-728-8888
★ Family Dental Care ⊙ 612-728-8888
▬ E 32ND ST INTS
3200 Apartments
101 Luul Ali 97 612-722-6037
202 Patricia Baltazar . + 612-724-4111
205 Anthony R Barrios + 612-721-5699
201 K Chemeda . . . . + 612-724-8530
104 Richard J Kieser .94 612-728-3744
204 Yasmin A Mohamed 99 612-276-0868
2 Vicky L Thomas .95 612-722-4797
3201 . . . . . NP
3204 Dale S Tjosvold .97 • NP
3208 Apartments
4 J F Andrzejeski . .92 612-722-2264
4 S L Andrzejeski . .92 612-722-2264
3 Rebecca J Bloch .95 612-728-8079
3210 Apartments
2 Doreen Roman . . + NP
3211 Apartments
Alemnesh Assefa .98 NP
204 Calvin Banks . . .02 612-722-1238
6 Gary A Dahlin . .96 612-722-6823
103 Regina S Donald .02 NP
206 Kevin Esley . . .02 612-722-5853
205 Robert G Heimer .95 612-721-0218
4 Virginia F Klein . .94 612-724-0468
Douglas A Lizyness + NP
202 Ardelle J Nelson .95 612-724-5900
105 Dorothy R Shelby . + NP
105 James H Shelby . + NP
3 Mohamud Warsame 02 612-722-1056
102 Alyce B Weekly . .78 612-722-7996
106 Alondus White . .00 NP
▬ E 33RD ST INTS
3212 Apartments
John Lascon . . .67 • 612-721-6946
Tony E Lascon . .67 • 612-722-2835
1 Kim A Workcuff .00 NP
3213 Holley L Smith . .96 • 612-729-0746
Kyle M Smith . . .96 • 612-729-0746
3216 Joanne M Haugh .82 • 612-729-9461
Leon C Haugh . .82 • 612-729-9461
3220 Apartments
James M Dufresne 85 • 612-724-0637
Nora A Dufresne .85 • 612-724-0637
2 Earl S Pettiford .92 612-724-9495
3221 Dale S Tjosvold .97 • NP
3223 T Yellowhammersai 90 612-724-1022
3226 Apartments
101 Donald S Crist . .96 612-729-4593
Michael W Gray . + NP
Tammy Y Gray . . + NP
102 Alberto Marin . . .00 612-276-0382
102 Alberto Marin . . .00 612-721-4849
301 Stephanie A Smith 94 NP
30 Dat M Tran . . .00 NP
202 Aaron H Tucker .00 NP
304 Alvita J Williams . + NP
201 Joshua Williams . .98 612-728-1075
3232 Carolyn M Spooner 94 • 612-722-9850
Charles E Spooner 94 • 612-722-9850
3233 Apartments
10 Frehiwot Befekadu 02 612-729-6862
Judy L Berscheid .00 NP
1 Si Z Chen 96 612-728-1084
Abraham Kadir . .00 NP
6 Vicki J Karpinen .00 612-722-2099
4 Laurie Kinteh . . + 612-729-4532
Ali Mohamed . . . + 612-722-2654
C Nutter . . . . .00 NP
2 Faiza Omar . . . . + 612-276-0582
5 Darrell Reyes . . . + 612-729-9763
7 Rufus R Smith . .00 612-729-3465
8 Ying Tan . . . . . + 612-722-4031
9 Marilyn Watkins . .02 612-724-1558
3236 Apartments
UPPER Wm D Holmstrom .88 • 612-729-8737
3240 Miguel Oree . . . + • NP
3241 Apartments
2 Jean Barrett . . .91 • 612-724-5586
2 Pat T Barrett . . .91 • 612-724-5586
3244 Richard L Johnson 76 • 612-729-1417
3245 Jake S Farrell . . + • 612-728-7988
3247 . . . . . NP
3251 Apartments
Roy W Holden . .97 • NP
Terry L Nutter . .00 NP
2 John Townsend . + NP
3258★ Pierce Company The 612-721-7254
3263 Apartments
2 Greg S Holden . .82 • 612-721-3687
2 Rosemary E Holden 82 • 612-729-3033
Jeffrey Sutherland . + 612-724-5594
1 Lorraine J Warner 70 612-721-7682
▬ E 34TH ST INTS
3300 Apartments
Regina Adan-Neukom 00 NP
113 Osvaldo Amelotti .02 612-724-6235
R Berry . . . . . + NP
302 Elayne D Cabral . .02 612-724-1959
304 Marina Casales .02 612-722-2604
203 Laura Castillo . .00 612-721-4293
308 Walter Chaves . .02 612-722-1908
110 Hector O Chavez . + 612-721-0759
100 Ellis D Donaldson .94 612-722-5483
Sudi Egal . . . . .00 NP
101 Ashley Evasku . .00 612-721-1516
111 Wanda M Gable .98 612-724-3264
313 V Garvin 99 612-724-4798
301 Tadelech K Gedefu 99 612-724-3605
212 Cori Gomez 98 612-729-5238
210 Terryl M Hard . .00 612-724-6807
Joshua S Hudson .00 NP ◊
307 Darol E Johnson .97 612-729-9714
307 Lillie M Johnson .97 612-729-6402
Jessica Martell . .00 NP
108 Nk Marthinson . .99 612-729-9233
310 Leo McIntyre . . .91 612-729-4817
310 Melba L McIntyre .91 612-729-4817
306 Gene M Miller . .96 612-729-4773
112 Laurelle Olsen . . + 612-729-2589
112 Valerie Olsen . . . + 612-729-2589
Seth A Peterson .00 NP ◊
Asm F Rahman . . + NP
104 Mike Rasque . . . + 612-721-6492
103 Menbere Tedesse .00 612-729-4247
105 Margaret Thomas .02 NP ◊
312 Penny Woods . . .00 612-722-7885
303 Lula M Zakarya . + 612-722-2563
▬ 29TH AVE S INTS
3312 Apartments
15 Kamal Abdurahman + 612-729-2185
11 Theresa M Atkinson 95 NP
10 William C Johnson 98 612-729-5237
Kevin D Lahner . .98 NP
14 Iftu Meo . . . . . + 612-729-4751
3 Kamia Mohamad . + NP
7 Herold L Rindal . .92 612-721 • 7291
7 Nel Rindal . . . . .92 612-721 • 7291
Elvia G Sagastume 99 612-729-6347
Kathleen Sellner .00 NP
N G Weldabzge . .99 612-729-0786
4 Gina M Wiese . .99 612-721-2351
3317 Laurie S Letofsky .95 • NP
3318 Barry Pate . . . .93 • NP
3321 Eliz J Stockton . .91 • 612-722-9649
3322 Tnv McGill . . . .00 • 612-729-1390
3325 Carolla A Sullivan .91 • 612-722-2017
3328 Apartments
Steven J Capko . .99 612-721-1332
3 Mohamed Hassan .02 612-729-1072
11 Colin G Haviland .94 • 612-724-8250
Kristen B Heglie .00 NP
4 Bokashe Idie . . .00 612-729-8726
5 Diko Karo . . . . . + 612-276-9881
9 K Kheyre . . . . . + 612-729-7095
2 Marilyn A Martin . + NP
10 Abdi A Musse . .00 612-722-1215
Roger Pederson . .00 612-722-7874
12 Brent E Philipich .99 612-721-1002
6 Sandra K Polzin .97 612-728-9802
3329 E Watters . . . .86 • 612-722-1073
3333 Shane M Mollers . + • NP
3334 Apartments
1 Abigail M Lundsten 96 • 612-729-6527
1 Eliz A Lundsten . .96 612-722-1295
3337 Debora L Harit . .91 • 612-729-5064
Douglas W Harit .91 • 612-729-5064
3338 Apartments
A Nancy M Caligiuri .82 • 612-724-8613
A Paul W Caligiuri .82 • 612-724-8613
3341 Ben Addink . . . .02 • 612-728-5777
3342
1 Donald Betker . .00 612-729-6791
Michael Oye . . .97 612-276-0144
Vicki R Oye 97 612-276-0144
3 Jeromino Vega . . + 612-721-1333
★ Dynneson M L&Son 612-724-8819
3346 William H Peters .99 612-721-5123
3347 Nardal J Stroud .00 • NP
Natya N Stroud . .00 NP
3348 Dorothy J Knutson 84 • 612-724-1924
3351 Apartments
UPPER Dennis L Letson .96 • 612-724-7495
UPPER Kevin J Letson . .96 • 612-724-7495
3352 Rodney Jackson .00 NP
3355 Lorna C Dynneson 83 • NP
3357 Darlene M Movern 94 NP
John J Movern . .94 NP
▬ E 35TH ST INTS
3400 Apartments
Liban A Alim . . . + NP
1 Abdullahi Farah . + • 612-722-9096
2 Sahra Gulled . . . + 612-722-1776
2 Shukri Gulled . . . + 612-722-1776
3404 Kevin J Folan . .99 NP
3405 Apartments
2 Julio Barrera . . .00 • 612-728-7858
3407 Laureen Tart . . .95 612-724-9364
3408 Mary T Sherwood .97 • NP
3409 Apartments
1 Dawn M Fausz . .00 612-721-4580
1 Terry J Fausz . .00 612-721-4580
3414 Apartments
Fitsum Ambachew .00 NP
7 Joshua Block . . . + 612-722-7009
7 Leandra M Block . + 612-722-7009
Ian M Condon . . .99 612-729-1415
Kelly Condon . . .99 612-729-1415
11 Jorge Gomez . . .00 NP
8 E P Hernandez . . + NP
15 Marion A Mah . . + NP
6 M D Marzietelli . .02 NP ◊
2 Raul R Rojas . . .98 612-721-2993
Khadra Yusuf . . .98 612-721-4446
3415 Apartments
2 Verna H Jorgenson + 612-722-2721
Aleck D Kocur . .83 • 612-721-2033
Rosella D Kocur .83 • 612-721-2033
3419 Lee Hill . . . . . .90 • NP
3420 Erik Sanchez . . + • 612-722-2866
Maria A Sanchez . + • 612-721-5329
3421 Mattie J Williams .90 • 612-721-7986
Melvin C Williams .90 • 612-721-7986
3424 Robert G Lortis . .99 • NP
3425 Apartments
104 Damon J Cuccia .94 • 612-724-3473
104 Laura Defrancisco .94 • 612-724-3473
3428 Jose I Santana . .96 • 612-724-7807
3431 Gabriel J Lattimer 74 • 612-724-1274
Judy C Lattimer .74 • 612-724-1274
3432 Paula R Sackman .98 • NP
3435 Apartments
1 L L Thompson . .00 NP
3436 Michael T Bean .94 • 612-721-0128
Sarah E Fowlston .94 • 612-721-0128
3441 Phirun U Fricke . + • NP
3444 Heather R Foster .64 • 612-722-3702
Joann A Foster . .64 • 612-722-3702
3448 Apartments
Erik A Aap . . . . .98 NP ◊
2 Nancy Graden . . . + 612-721 • 2682
1 Phil J Vandervaart 94 612-722-8506
3455 Apartments
2 Tarcila Cruz . . .00 612-722-0206
1 Arturo Lopez . . .96 612-729-7825
Leslie K Morales .98 612-721-7966
3 Carmelo Ramirez . + 612-721-3481
6 Wogayehu S Tessema 00 NP
11 Gertrude Thaggard 94 NP
4 Esther Tirado . . .02 612-729-1632
F12 Faysal H Warfa . .97 612-721-2921
3457 Apartments
Luis S Avelino . .00 NP
1 Filadelfo Avila . .98 612-724-8400
5 Marco A Navas . .98 NP
Jose A Ramirez . .00 NP
2 Jose S Sanchez .00 612-276-0584
Ephraim T Shibo .97 612-724-8607
Chris M Todt . . . + NP
3457 Christopher M Todt + NP
12 Pedro Vizcarra . .99 612-728-3929
10 Keyona Washington 98 612-729-4274
▬ 35TH AVE S INTS
3458★ Mmhh Groc&Fd Mkt 612-724-7611
3462 Phillip Lincoln . .92 612-724-6989
Phillip L Vaughan .92 612-724-6989
3464★ All Star Elect Svc 612-724-4302
3465★ All Hr Cuts&Stylg 612-721-0750
3467 . . . . . NP
3469 Joanne L Klinger .99 NP
★ Lngfllw Fmly Fds 612-729-7269
▬ 31ST AVE S INTS
3500 . . . . . NP
3504 Michael F Petersen 87 • 612-724-4273
3508 Kristin M Peters . + • 612-276-9891
3512 . . . . . NP
3515★ Sandberg Imports 612-729-4119
3516 Barbara S Jackson 75 • 612-722-2275
David C Jackson .75 • 612-722-2275
3520 Dana L Lee . . .69 • NP
3522 Jasmine Lewis . .00 NP
3524 . . . . . NP
3526 Kenneth R Roths .99 • 612-729-7761
Lucinda E Roths .99 • 612-729-7761
3528 Leeanne B Harris .95 • 612-722-1656
Thomas T Harris .95 • 612-722-1656
3531 Betty M Olson . .96 • NP
3532 Linda L Munson .95 • NP
3536 Marcus G Dale . .94 NP
3537 Apartments
4 Karen L Browning 99 612-724-5671
Aimee Ensminger .00 612-729-0252
1 Jarad L Gatton . . + NP
2 Amy E Swenson .00 612-729-9777
Jeni Wood . . . .00 NP
3540 Igidio L Huinil . . + • 612-276-9877
3541 Apartments
4 Sarah R Crawford .98 612-728-5928
2 Dena R Easton . . + NP
3 Terry Kraft . . . . + 612-724-6684
Anne M Taylor . .99 NP ◊
Thomas J Taylor .99 NP ◊
Mutter Virginia . .00 NP
3544 Apartments
Mindy S Eschedor 99 612-729-5921
½ Reiko Tanaka . . . + 612-722-1296
3545 Joe Moore . . . .02 • 612-721-3890
3546 Tami L Donnelly .98 NP
3548 Jose A Aguilar . .91 • NP
3549 Tamla K Young . .91 • NP
3552 Betty J Hinton . .00 • NP
3553 Apartments
5 Mary L White . .96 • NP
3556 James D Austin .80 • 612-722-6713
Kimberly J Austin .80 • 612-722-6713
3560 T L Halbritter . .95 • NP
3561 Apartments
3 Eric A Hartwig . .98 612-728-0159
Shannon Whiteman 00 612-729-7876
3600★ Kens Roofing Co . 612-721-6705
3601★ Tawakal Auto RPR 612-729-2811
3604 Cynthia R Shegstad 91 • 612-724-8715
David L Shegstad .91 • 612-729-6982
★ N C Shegstad&Sons 612-721-4167
★ Shegstad N C&Sons ⊙ 612-721-4167
3608 Apartments
14 Gordon B Abel . .93 612-721-1457
6 Freddie Cintron . + 612-722-6137
Tracy Huffman . .00 612-724-3731
3 Nicole R Muchko .00 NP
3 Roxanne M Muchko 00 NP
15 Judith A Sietsema 99 612-724-5775
David M Switras .99 NP
Mary E Switras . .99 NP
A2 Robert J Williams .00 NP
3609 Apartments
1 James N Shegstad 63 • 612-729-6442
1 Kevin C Shegstad .63 • 612-729-6442
3615 Apartments
1 Geo E Schleicher .81 • 612-722-9916
1 Helen J Schleicher .81 • 612-722-9916
Judith A Trejo . .96 612-728-9860
3616 Joseph M Grazzini 99 • NP
3617 Iva L Jones . . . .57 • 612-729-9537
Kenneth J Jones .57 • 612-729-9537
3620 Negassa M Tinti .97 • 612-729-8839
3621 Bernadene D Busse 76 • 612-729-7155
3625 Corey F Shilson . .94 • 612-721 • 4835
Melody Shilson . .94 • 612-721 • 4835
3628 Apartments
4 Vernon G Ballou .00 612-728-0665
5 Merle E Conklin .88 612-721-5966
Teresa D Edmond .00 NP
3 Alberta L Molina .93 612-724-0162
3 Rodrigo Molina . .93 612-724-0162
7 S Ramachandran .00 612-729-2317
9 Hazel A Richardson 97 612-722-3864
6 Denisse Rivas . . .98 612-722-4242
6 Eolfania Rivas . .98 612-722-4242
Natasha Schulke .93 612-724-9099
3629 Geraldine R Larson 86 • 612-722-9782
Ronald A Larson .86 • 612-722-9782
3631 . . . . . NP
3633 Jerald E Johnson .72 • 612-721-6176
June A Johnson .72 • 612-721-6176
3636 Apartments
15 Rahma Ahmed . . + 612-722-1986
16 Biniti Apu 00 612-276-1469
Roberto Carreras .99 612-722-7909
10 Marcos Huerta . .00 612-728-0840
Venessa Leak . . .98 NP ◊
18 Miguel Quiroz . . . + 612-721-1893
11 Lisa L Rainey . . .94 612-729-7487
11 Mary L Rainey . .94 612-729-7487
9 Gustavo Resendiz .00 612-724-6582
1 Victor Santamaria .99 612-721-9135
14 Raul L Silva 96 612-729-3009
3637 Charles M Hughes 99 • NP
3640 Calvin J Davis . .55 • 612-722-2523
William L Davis . .55 • 612-722-2523
3641 Anita L Dobbins .92 • 612-729-6052
C J Dobbins . . . .92 • 612-729-6052
3644 Noelia N Aloyo . .98 • NP
3645 Anthony Cain . . .93 • 612-722-3428
Derrick B Cain . .93 • 612-722-3428
3648 Alissa J Bush . . .97 • 612-728-9539
Rachel Y Bush . .97 612-728-9539
3649 Coleen A McConnell 90 • 612-728-3769
3652 3653 . . . . . NP
3657 Rose A Malkovich 92 • 612-721-4996
Rose A Malkovich 92 • 612-721-1689
3661 Marjorie A Welch .90 612-721-7074
Michael A Welch .90 612-721-7074
3662 Bertram M Ahumada 99 NP

© Copyright information on this page may not be reproduced or entered into any computer system in any manner whatsoever except with the prior written authorized consent of the publisher.

MINNEAPOLIS AVE (MND)

5115Ⓝ McDonnell Dale ... 472-6742
Ortiz Rose M [8] ☗ ... 472-6742
5125 Schwartz Paul G & Jacqueline [9]+ ☗ ... 472-7362
5135 Larson Lori L [9]+ ☗ ... 472-7248
+CREST RIDGE CT BEGINS
BUSINESSES 3 HOUSEHOLDS 25

MINNEHAHA AVE (MINNEAPOLIS)-FROM 820 CEDAR AVE S SOUTHEAST

· ZIP CODE 55404 CAR-RT C016

1819 ANEW DIM CHILD ENRICHMENT CENTER child day care svcs ... 339-2333
+19TH AVE S INTERSECTS
+S 9TH ST INTERSECTS
1901Ⓝ Abokdr Alawi ... 341-2714
Ⓝ Almen Adam ... 672-0828
Ⓝ Bach Dann ... 339-8876
Ⓝ Berhe Semere ... 904-0782
Ⓝ Beseka Michael O ... 333-8531
Ⓝ Bigalk M ... 359-9559
Ⓝ Bittner A J ... 305-0845
Ⓝ Boich Daniel ... 630-1021
Ⓝ Butler Matt ... 338-6652
Ⓝ Chandlee Ryan ... 321-9583
Ⓝ Cudd Jeremy ... 677-1544
Ⓝ Danielson Adam ... 677-0906
Ⓝ Dellano Claudia ... 288-0018
Ⓝ Dellano Ines ... 288-0018
Ⓝ Desombre Rachel ... 673-9450
Ⓝ Downing Melissa ... 673-9450
Ⓝ Ebba Y ... 371-3018
Ⓝ Effering Gina ... 672-9643
Ⓝ Elijah Grace ... 677-1282
Ⓝ Farrell Ryan ... 664-0761
Ⓝ Fiala Matthew ... 399-4295
Ⓝ Fox Adam ... 339-8876
Ⓝ Fox Sarah ... 321-9762
Ⓝ Gebrhana Negusu ... 204-0905
GRIFFIN VENTURE CORPORATION real est agts'mgrs ... 339-5590
Ⓝ Hassan Abdullah ... 376-0272
Ⓝ Heins Greg ... 321-9835
Ⓝ Hepburn Thomas ... 904-1790
Ⓝ Holmes C ... 904-1859
Ⓝ Hosler Michael ... 399-3850
Ⓝ Hotzel Franklin ... 673-0517
Ⓝ Hubbard Kariann ... 677-1282
Ⓝ Jensen Jeff ... 904-1524
Ⓝ Johnson Trevor ... 677-0906
Ⓝ Kelly David ... 677-0907
Ⓝ Kessler Mike ... 673-0441
Ⓝ Khan Brian ... 677-0481
Ⓝ Khan Maria ... 677-0481
Ⓝ Kirsch Shawn ... 904-1524
Ⓝ Kokesch Jaime ... 677-0881
Ⓝ Kuhl John ... 904-6599
Ⓝ Kukowski Aron ... 338-2314
Ⓝ Larsen Tracy ... 664-0465
Ⓝ Lemme Chris ... 904-6599
Ⓝ Li Alexander ... 376-0399
Ⓝ Lindee Rebecca ... 630-1184
Ⓝ Lorenz Eric A ... 305-0569
Ⓝ Lozano Ricardo ... 664-0140
Ⓝ Lund Dane ... 677-0906
Ⓝ Martono Suwipin ... 288-9793
Ⓝ McGarry Daniel ... 321-9835
Ⓝ McMahon Josh ... 677-0482
Ⓝ Melby John ... 399-3850
Ⓝ Merrick Amber ... 371-4491
Ⓝ Mickolichek Chris ... 664-1724
Miller Christopher A [2] ... 664-1734
Ⓝ Mitchell Jennifer ... 677-0481
Ⓝ Morgan Justin ... 399-4379
Ⓝ Mueller Chris ... 664-0761
Ⓝ Mulawarman Adi ... 673-0934
Ⓝ Mulugeta Meseret ... 341-1197
Ⓝ Nguyen T T ... 204-9907
Ⓝ Oboukhov Dennis ... 673-0673
Ⓝ Padanilam Benzy ... 321-0855
Ⓝ Peterson Brent ... 630-9683
Ⓝ Peterson John ... 630-9683
Ⓝ Pitzer Lisa ... 677-0217
Ⓝ Pramono Joan ... 673-9218
Ⓝ Preszler David ... 677-1544
Ⓝ Quan William ... 664-0917
Ⓝ Randamie Judith ... 376-8945
Ⓝ Rinaldi Angela ... 630-1095
Ⓝ Roiger Trevor ... 664-0465
Ⓝ Sand Eric ... 305-0845
Ⓝ Schueller Joe ... 664-0761
Ⓝ Scott Steve ... 630-1021
Ⓝ Slagle Mary ... 692-8009
Ⓝ Stanton Joe ... 677-0906
Ⓝ Sugianto Alexander ... 288-0633
Ⓝ Sugianto Hendry ... 399-3910
Ⓝ Sunde Joe ... 677-0906
Ⓝ Tadesse Liya ... 339-0996
Ⓝ Thao Lee ... 630-1021
Ⓝ Thompson Valerie ... 359-0341
Tolchiner Norman N [4] ... 371-0347
Ⓝ Tretiak Vladimir ... 673-0673
Wenzler Rick M [2] ... 904-1532
Ⓝ Yang Kun ... 305-0954
Ⓝ Young Gretchen ... 692-8016
Ⓝ Young Ronald ... 370-0352
Ⓝ Zielske Emily ... 321-9583
10 Casey Shawn M [2] ... 305-0569
209 Halliday Elizabeth A [5] ... 339-8090
212 Drake Diana K [5] ☗ ... 339-4820
216 Karas Shawn C [2] ... 371-4491
219 Syverson Arlen D [3] ... 341-3036
301 Lozano Darnell [2] ... 204-0803
307 Skogsbergh Julie M [3] ... 341-4022

MINNEHAHA AVE (M)

320 Tran Lee [4] ... 341-9318
+E FRANKLIN AVE INTERSECTS
2020 FAIRVIEW HOSPITAL HEALTHCARE data proc ... 672-6800
+20TH AVE S ENDS
2101 OTIS ELEVATOR COMPANY indus equip ... 332-2505
2105 MENTAL HEALTH RESOURCES spty otpnt clns ... 333-0625
2120Ⓝ Harris Nathaniel ... 305-0524
Ⓝ Stephens Raymond ... 904-7309
3 MAKE OLD THINGS NEW sngl-fam hsng cnstr ... 338-3664
2121Ⓝ Barth M ... 332-3293
Ⓝ Bekuto Ayantu ... 376-7569
Ⓝ Bekuto Berisso ... 359-0820
Ⓝ Blanchard H ... 339-5368
Ⓝ Boswell Lucille ... 904-1611
Ⓝ Brixius Loren ... 376-7579
Ⓝ Collins Lucy ... 204-0326
Crawford Clyde L [4] ... 371-9413
Ⓝ Crown B ... 339-6227
Ⓝ Egan P J ... 371-0321
Ⓝ Ekstedt L M ... 339-1673
Ⓝ Flaherty C ... 373-0607
Forrester Allen J [9]+ ... 339-3378
Ⓝ Garbow Jack ... 333-2506
Ⓝ Getahun Aklog ... 672-0918
Ⓝ Hassan Mohamud ... 359-0745
Ⓝ Haugland Kate ... 904-7358
Ⓝ Hebert R E ... 373-0505
Ⓝ Holbrook Walter ... 341-0580
Ⓝ Hong Thomas ... 339-5047
Ⓝ Howell L ... 338-3407
Ⓝ Johnson Doris M ... 333-4100
Ⓝ Johnson Roger ... 332-2818
Ⓝ Kassa T ... 664-0631
Ⓝ Koehler G L ... 332-1969
Ⓝ Kreevoy Will ... 341-8192
Ⓝ Lee Glenwood ... 349-9188
Ⓝ Malone B K ... 288-0091
Ⓝ Marchessault Rev Louis ... 375-9946
Ⓝ McNamara Paul ... 339-5795
Ⓝ Messano Lisa A ... 338-0376
Ⓝ Mohmed Abdi K ... 664-1223
Moody Saundra L [6] ... 339-5359
Ⓝ Morgan P ... 321-9890
Ⓝ Moss Katrina ... 339-7605
Ⓝ Mulugeta Mamo S ... 321-0135
Ⓝ Murphy Bonita A ... 338-5290
Ⓝ Onikoro Mohamad M ... 339-7808
Ⓝ Peters Viva L ... 375-1351
Ⓝ Pollard James ... 339-2960
Ⓝ Putz K ... 339-4501
Ⓝ Raskob C ... 904-0790
Ⓝ Scott Oletha ... 332-6368
Ⓝ Simms Peggy ... 373-0881
Ⓝ Smith Edward ... 337-0485
Ⓝ Stenberg Lucille K ... 333-3867
Ⓝ Tedessa Y ... 337-0916
Ⓝ Tolan Wayne ... 332-6505
Ⓝ Wasner Lucy ... 341-0465
Ⓝ Whittaker Terry ... 338-0641
Ⓝ Williams Sam ... 338-3863
Ⓝ Yoseph Elizabeth ... 288-9042
201 Sassen Irene C [8] ... 333-8759
306 Olsen Esther [4] ... 376-8989
310 Bruley Jack C [8]+ ... 333-1281
403 Tupy Bonnie P [8] ... 333-5723
509 McDougal June C [9]+ ... 339-5473
605 Thomas Robert E Jr [9]+ ... 204-9605
702 Getachew Zecharias [2] ... 204-0097
703 Vaulx Kevin L [3] ... 371-0281
806 Townsend Timothy S [6] ... 375-1257
903 Templin Conrad S [2] ... 338-3257
904 Happel John E [9]+ ... 343-0194
1201 Jones Mary [8] ... 672-9469
+22ND AVE S INTERSECTS
2212 A A EQUIPMENT COMPANY refrgtn equip sppl ... 721-3383
+21ST AVE S ENDS
2301Ⓝ Grunewald Shane ... 729-4155
Ⓝ Peterson M ... 724-2997
5 Peterson Michaelene B [5] ... 721-7547
2305Ⓝ Goin Jesse ... 728-1761
2313Ⓝ Omar Y ... 729-0237
2321 Lundquist Mary L [9]+ ☗ ... 724-9084
2330 COASTAL SEAFOODS fish and seafoods ... 724-5911
+E 24TH ST INTERSECTS
· ZIP CODE 55404 CAR-RT C005
2400 HARMON CONTRACT mtr vhcl spls prts ... 721-6393
2433 DEVRIES BAR GRINDING busn svcs ... 729-9313
+22ND AVE NE ENDS
2450 GLASS DEPOT mtr vhcl spls prts ... 721-6466
+E 25TH ST INTERSECTS
2500 KRAUS-ANDERSON CONSTRUCTION CO mgmt svcs ... 721-7581
2501 MODIFIED TOOL busn svcs ... 721-6030
2520 FRASER CHILD AND FAMILY CENTER indvdl family svcs ... 729-6001
2523 PHELAN MANUFACTURING CORP srgl mdcl instrmnt ... 724-3677
+23RD AVE S ENDS
+E 26TH ST BEGINS
· ZIP CODE 55406 CAR-RT C006
2601 PHOTOS photo/nshng lbrtrs ... 721-2601
2633 NORTHERN CAP MANUFACTURING CO hats caps milline ... 729-3000

MINNEHAHA AVE

2700 D C SALES COMPANY plumb-htg sup ... 728-8700
2737 KEEFER COURT FOOD cookies crackers ... 724-6116
2751 CALCO OF MINNEAPOLIS crops grwn undr cv ... 724-0067
+E LAKE ST INTERSECTS
· ZIP CODE 55406 CAR-RT C031
3000 MINNEAPOLIS CITY OF POLICE DEPT police protection ... 673-5703
3010 MINNEHAHA FURNITURE DEPOT furniture stores ... 721-2432
· ZIP CODE 55406 CAR-RT C018
3015 CLASSY CUTS beauty shops ... 724-5404
· ZIP CODE 55406 CAR-RT C031
3016 DI-HED YOKES MANUFACTURING machine tool accs ... 721-3428
3020 Lenzen Gertrude F [9]+ ☗ ... 729-5257
3024 MARKET BOUQUETS flwrs flrsts spplS ... 721-3916
3036 Lewandowsk Barbara J [6] ☗ ... 721-9753
3054Ⓝ Denny V ... 724-6022
+27TH AVE S INTERSECTS
+E 31ST ST INTERSECTS
· ZIP CODE 55406 CAR-RT C012
3101 ELITE CLEANERS grmt prsng clnr ... 721-3141
3104 Rangel Louis R [9]+ ☗ ... 721-3697
3106Ⓝ Borge Paul D ... 724-4143
3108 Marsh S J [2] ... 935-4232
3112Ⓝ Dufour Lloyd G ... 722-0648
Halverson David H [2] ... 721-2671
Ⓝ Lemons Elmer ... 724-1840
Ⓝ Santana Jose I ... 724-7807
Ⓝ Tenbear Ellsworth ... 724-6286
Ⓝ Toledo Adrian ... 722-1696
Ⓝ Weldabzge Nigesti ... 729-0786
104 Walker Lashawn M [2] ... 728-0243
206 Mittelstadt Loren [2] ... 724-7192
3120 McCormick James C [7] ☗ ... 729-1533
3122 Gordhamer Gloria M [9]+ ☗ ... 724-6916
3124Ⓝ Cato L ... 724-0853
Sweet Clark H [2] ... 933-5249
2 Cato Laura E [2] ... 724-7223
3130 Torkelson Lois J [9]+ ☗ ... 721-9246
3131 Bradshaw James H [9]+ ... 724-3621
Ⓝ Goulette Gretchen R ... 724-3621
Ⓝ Pilachowski Adam T ... 724-5250
3132 Hopperstad J J [2] ... 935-2786
3136 Keegan Marcia A [9]+ ☗ ... 721-7880
3140Ⓝ Beaulieu Clarence ... 721-5263
Ⓝ Horsmann Jessica ... 729-7372
Mitchell Philip J [5] ... 722-5205
Sellers Terry J [3] ... 722-0966
Ⓝ Smith John W ... 724-6903
Ⓝ Ulfeng Rebecca S ... 721-8961
4 Atkinson Craig M [2] ... 729-6492
7 Allison James L [9]+ ... 724-6715
3146Ⓝ Felkey Margaret ... 724-9029
Ⓝ Hoffman Jesse ... 724-9362
Ⓝ Miller Dennis ... 729-8199
Ⓝ Paulson Luther ... 729-1170
Ⓝ Smith Susan L ... 729-0043
Ⓝ Swavelysmith Susan L ... 729-0043
Ⓝ Tahiro Ali ... 728-9833
202 Kambeitz Charles A [9]+ ... 722-5328
3152 ACCIDENT DIAGNOSTIC & TREATMENT CENTERS ofcs clns chrprctr ... 724-3550
+E 32ND ST INTERSECTS
· ZIP CODE 55406 CAR-RT C003
3200Ⓝ Davis J ... 724-5355
Ⓝ Harris Phyllis ... 722-1026
Ⓝ Idia Burka ... 724-7893
Ⓝ Ikar Faduma ... 724-2064
Johnson Arnold F [5] ☗ .. 724-6338
Ⓝ Jones R ... 729-2970
· ZIP CODE 55406 CAR-RT C012
MINNEHAHA INVESTMENT apmnt bldg oprtrs ... 724-8753
· ZIP CODE 55406 CAR-RT C003
Ⓝ Tabor Alan ... 724-1455
Ⓝ Thomas Vicky ... 722-4797
104 Kieser Richard J [3] ... 728-3744
3201Ⓝ Liska Steve ... 729-4872
Ⓝ Pompieri Gary ... 721-1677
4 Liska Steven J [9]+ ☗ .. 722-9855
3208Ⓝ Andrzejeski J F ... 722-2264
Ⓝ Bloch Rebecca ... 728-8079
3210Ⓝ Wright I L ... 722-1621
3211Ⓝ Chatterton Thomas ... 722-8941
Ⓝ Dahlin Gary A ... 722-6823
Ⓝ Epps Takanda ... 722-7664
Ⓝ Heimer Robert ... 721-0218
Ⓝ Holmes J D ... 728-9803
Ⓝ Kahnert R A ... 729-2177
Ⓝ Klein V ... 724-0468
Ⓝ King Joseph ... 729-6221
Ⓝ Lynch Angela ... 728-8932
Walter Pura M [3] ... 724-3310
Ⓝ Weakly A B ... 722-7996
202 Nelson Ardelle J [4] .. 724-5900
3212Ⓝ Lascon Ignacio ... 722-2835
Ⓝ Lascon Tony ... 722-0084
3213 Christenson Erik K [4] ... 729-9743
Ⓝ Christianson Erik ... 729-9743
Ⓝ Dennis Holley ... 729-0746
3216 Haugh Leon C [9]+ ☗ ... 729-9461
3220Ⓝ Dufresne James ... 724-0637
3223Ⓝ Yellowhammersal Terri ... 724-1022
3226Ⓝ Avila Silvia B ... 721-4899
Ⓝ Gonzales Juan ... 724-2449
Ⓝ Ross L A ... 729-0751
3233Ⓝ Chen Si ... 728-1084
Ⓝ Eiynk Allen ... 721-8410
Ⓝ Nutter C ... 724-1155
Ⓝ Ombabi Nadir ... 721-2948
Ⓝ Thorneson Richard ... 728-9974

MINNEHAHA AVE

Wichman Deanna M [9]+ . 724-2301
5 Karpinen Vicki J [9]+ ... 722-2099
3236Ⓝ Bissell P ... 729-9799
Holmstrom William D Jr [9]+ ☗ ... 729-5318
3241Ⓝ Barrett Pat ... 724-0434
DUN RITE CONSTRUCTION & BUILDING MAINTENANCE sngl-fam hsng cnstr ... 724-0434
2 Stanley Jon J [5] ... 722-7220
3244 Johnson Richard L [9]+ ☗ ... 729-1417
3245 Hines Daniel W [2] ... 729-6165
Ⓝ Mosher Joseph ... 724-6626
3247Ⓝ Beaupre Gregory A ... 721-4957
3251Ⓝ Cook Chris ... 721-4305
3258 HEALTHREST hsehld frnshngs ... 729-1901
HEART OF GOLD jewelry stores ... 724-9298
LE TOUQUET CASINOS amusement rcrtn ... 724-1111
MINNESOTA TIPBOARD CO busn svcs ... 865-8680
3263 1 Holden Roy W & Rosemary [9]+ ☗ ... 729-3033
+E 33RD ST INTERSECTS
3300Ⓝ Arholm Urcella M ... 722-5030
Ⓝ Donaldson E ... 722-5483
Ⓝ Ho Quang ... 721-5249
Ⓝ Jabba V ... 724-9301
Ⓝ Johnson D E ... 729-9714
Ⓝ Kennen Mike ... 728-9141
Ⓝ Le Quyen ... 724-0280
McIntyre Melba L [9]+ ... 729-4817
Ⓝ Moore Charles ... 729-6353
Ⓝ Rahal Paula ... 728-0607
Ⓝ Rahal Said ... 728-0607
Ⓝ Rayford D ... 724-9315
Ⓝ Rice Don ... 729-5811
Ⓝ Schlagel Cory ... 728-9141
Ⓝ Silbernagle Chrissy ... 728-1793
SLARF ENTERTAINMENT PRODUCTIONS entertainers ... 729-0478
Ⓝ Smischney Aaron ... 722-7832
Ⓝ Snikis Ernests ... 729-2436
Ⓝ Stephanos Sara F ... 728-9151
Svitak Paul D [3] ... 721-5815
Ⓝ Thomas Margaret C ... 729-2340
Ⓝ Toughill M ... 722-7548
Ⓝ Truong Thao ... 728-9859
105 Uglem Evelyn H [9]+ ... 721-5250
306 Custe Arturo G [3] ... 724-5333
3312Ⓝ Rindal Hal ... 721-7291
Thammarak Phoubla [2] ... 728-0312
Ⓝ Thao May ... 722-5630
Ⓝ Thao Seng ... 722-5630
1 Gustavson Mildred E [9]+ ... 722-7312
12 Holstrom Susan V [3] . 729-5393
14 Reed Givonna T [2] ... 729-5953
3317 LAUREN R MILES DESIGN indry gmt svcs ... 729-3354
Letofsky Laurie S [3] ... 729-2945
3321 Stockton Patricia L [9]+ ☗ ... 722-9649
STOCKTON FLOOR COVER floor coverings ... 722-9649
3322 Carlson Theos A [9]+ ... 722-9308
3325 Sullivan C A [2] ... 722-2017
3328Ⓝ Hadgu David ... 729-2396
Ⓝ Hadgu Lemlem ... 729-2396
Ⓝ Heglie K B ... 724-3469
Ⓝ Helvig M L ... 722-8480
Ⓝ Kruse Diane ... 729-7332
Miller Lloyd E [9]+ ☗ ... 729-0289
Ⓝ Polzin S ... 728-9802
Ⓝ Winjum S ... 724-4900
Ⓝ Winslow Jason M ... 729-2115
Ⓝ Zheng Ting G ... 724-8786
3 Berscheid Roger D & Judy [5] ☗ ... 724-4983
8 Gray Jaydeen L [2] ... 724-2839
11 Haviland Colin G [8] . . 724-8250
3334Ⓝ Morgenstern Jenifer ... 722-2092
Ⓝ Nemecek Sara ... 722-2092
Ⓝ Rising Rebekah L ... 724-5338
3337 Hart Douglas W & Debora [7] ☗ ... 729-5064
3338 Caligiuri Paul W [9]+ ☗ ... 724-8613
3341Ⓝ Miller Leila A ☗ ... 721-4962
3342 A ACTION BUILDERS misc prsnl svcs ... 724-8819
Ⓝ Oye V R ... 722-3856
3346 Stodola Tonya L [5] ... 728-3768
3347 Ogle Laura [2] ... 721-7379
3348 Knutson Dorothy J [9]+ ☗ ... 724-1924
+29TH AVE S INTERSECTS
3351Ⓝ Letson Kevin J ☗ ... 721-0082
3355Ⓝ Carlson K ... 729-5690
3357Ⓝ Washington Cherry ... 728-9416
+E 34TH ST INTERSECTS
3400Ⓝ Knutson Kelly ... 729-5806
3405Ⓝ Dotson Vincent ... 722-8061
McDonald J [2] ... 729-5123
3414Ⓝ Coleman D R ... 729-0545
Ⓝ Hendricks M ... 721-7769
Ⓝ Hester Michael M ... 722-1433
Ⓝ Hurtado Jesus ... 724-9078
Ⓝ Hussien Fartun ... 721-2590
Ⓝ Marzilelli M ... 721-1970
Ⓝ McKinnon George ... 729-4335
6 Schull Cindy L [2] ... 722-0533
10 Fears Stenson [4] ... 729-4571
3415 Kocur Aleck & Rosella [9]+ ☗ ... 721-2033
Ⓝ Schlekau J ... 729-8374
3421 Williams Melvin C & Mattie [8] ☗ ... 724-6425
3425Ⓝ Cuccia Damon ... 724-3473
Ⓝ Defrancisco Laura ... 724-3473
3428Ⓝ Floyd Jay B ... 728-9504
3431 Lattimer Gerald F & Judith [9]+ ☗ ... 724-1274
3436Ⓝ Fowlston S E ... 721-0128

MINNEHAHA AVE

3441Ⓝ Vanravenhorst Delbert ... 729-0904
3444 Foster Joann A [9]+ ☗ ... 722-3702
3448 1 Vandervaart Philip J [2] . 722-8506
3454Ⓝ Taha James ... 721-8876
3455 Patrick Leo [9]+ ... 721-1808
Ⓝ Thaggard Gertrude ... 728-1184
3456 Corey Terry [3] ... 724-4630
QUALITY HOME IMPROVEMENT sngl-fam hsng cnstr ... 724-4630
3457Ⓝ Banuelos A ... 721-4907
Ⓝ Lopez Arturo ... 729-7825
Ⓝ Shibo Ephraim ... 724-8607
3458 MINNEHAHA GROCERY & FOOD MARKET grocery stores . 724-7611
3460 BAG-ERCIZE amusement rcrtn ... 522-5936
3462Ⓝ Lincoln Phillip ... 724-8989
Vaughan Phillip L [4] ... 724-6989
3463 DUCK INN drinking places ... 722-4101
3464 TELEVISION WORKS THE radio tv rpr ... 724-4302
3469 LONGFELLOW FAMILY MARKET grocery stores ... 721-9506
· ZIP CODE 55406 CAR-RT C012
Z FOODS & DOLLAR STORE grocery stores
+E 35TH ST INTERSECTS
· ZIP CODE 55406 CAR-RT C026
3500 Boone James M [2] ... 724-1943
3508 Frostad Raymond S [5] ☗ 729-0869
3515 SANDBERG IMPORT REPAIR pnt & body rpr ... 729-4119
3516 Jackson David C & Barbara [9]+ ☗ ... 722-2275
3524Ⓝ Roths Kenny ... 729-7761
3528 Blessing Leeanne E [4] ☗ ... 722-1656
Ⓝ Harris T ... 722-1656
3532 Grant Linda L [6] ☗ ... 722-9085
3536 Wood John L [4] ☗ ... 724-5715
3537Ⓝ Hurley Amy ... 724-3612
Ⓝ Zavadil Monty ... 722-9260
3540Ⓝ Larsen David W ... 722-0296
3541Ⓝ Halvorson K ... 722-2537
Ⓝ Nakamura Mac T ... 721-6838
Ⓝ Radtke John A ... 724-4589
1 Radtke John A [5] ... 724-4589
3544 Daniels Jerry P [2] ... 722-2790
3548Ⓝ Medlock B ... 724-9325
+31ST AVE S INTERSECTS
3561Ⓝ Coleman N ... 724-5885
Ⓝ Ross Brooke ... 721-5714
Ⓝ Ross L A ... 724-0288
+E 36TH ST INTERSECTS
3600 KEN'S ROOFING rfng sdng sht mtl ... 721-6705
3601 JOHN'S GARAGE auto rpr ... 722-9970
3604 ORNAMENTAL IRON WORKS blst frncs stl mll ... 721-4167
Shegstad David L & Cynthia [9]+ ☗ ... 729-6982
3608Ⓝ Biesiada Jerry ... 729-0137
Guo Chuanhai [3] ... 722-7228
Ⓝ Huffman K A ... 729-4281
Ⓝ Jackson Charles ... 728-1990
Ⓝ Turner Laverne ... 722-5326
5 Gustafson George T [5] 729-3641
12 Leonard Thor A [3] ☗ 729-7264
14 Abel Gordon B [4] ... 721-1457
3609 Shegstad Norris C [9]+ ☗ 729-6442
3616 Wallace Diane [6] ☗ ... 721-9602
3617 Jones Kenneth J [9]+ ☗ .. 729-9537
3620 Zehngraff Mary E [9]+ ☗ .. 724-4843
3625Ⓝ Shilson Corey ... 721-4835
3628Ⓝ Flynn Tayor ... 728-9853
Ⓝ Flynn Vanessa ... 728-9853
Ⓝ Gobby John ... 724-1251
Ⓝ Hettich M V ... 721-4261
Ⓝ Richardson Hazel ... 722-3864
Ⓝ Schulke Gary I ... 724-9099
5 Conklin Merle E [9]+ ... 721-5966
6 Edmond Gwendolyn [3] 722-6334
3629 Larson Ronald A & Geraldine [9]+ ☗ ... 722-9782
3633 Johnson June A [9]+ ☗ ... 721-6176
3636Ⓝ Bueno F ... 724-6081
Ⓝ Carreras Roberto ... 722-7909
Ⓝ Silva Raul ... 729-3009
3637 Cole Walter D [9]+ ☗ ... 729-0454
3640 Davis William L [9]+ ☗ ... 722-2523
3641 Dobbins Cornelius J [8] ☗ 729-6052
3645Ⓝ Cain D ... 722-3428
3653 Atkins Suzann M [2] ☗ ... 721-3684
+E 37TH ST INTERSECTS
· ZIP CODE 55406 CAR-RT C020
3700 Cedarberg Audrey R [3] ... 724-6283
3701 BALLUFF AUTOBODY pnt & body rpr ... 722-6903
OLSON PAINT & BODY pnt & body rpr ... 724-1908
3710 Fogg J [3] ... 724-0942
Ⓝ Kobika M A ... 721-5014
Ⓝ Nelson Elvina ... 724-5045
Peterson Terrance L [3] .. 724-4292
Sullivan Ruth M [9]+ ... 724-3711
Ⓝ Warren D C ... 729-6870
5 Risley Paul L [9]+ ... 724-2895
7 Belfrey Kimberly M [2] . 724-5290
14 McKenzie Ambeanse O [3] ... 729-1629
15 Lumbar Ethel L [2] ... 729-8049
3715 EXPEDITED TRANSPORTATION busn svcs ... 721-9155
FORUM GRAPHICS commrcl printing ... 721-9190
METROPOLITAN FORUM commrcl art gr dsg ... 721-9190
SAME DAY AIR air courier svcs
SILVER SERVICES SONIC eating places ... 721-9191
3720Ⓝ Brucekuajovi Dovi ... 721-6823
Ⓝ Burke Keith ... 721-1609
Ⓝ Halverson Thomas ... 724-3546
Ⓝ Hinojosa R Z ... 721-0493
Ⓝ Mintz Matt ... 724-4745

The reproduction of R. L. Polk & Co. directories has been made in accordance with the terms and conditions of an agreement between Historical Information Gatherers, Inc. (HIGs), and R. L. Polk & Co. The directories may not be further reproduced without permission.

STEEL STRUCTURES, INC.
821 NINTH AVENUE SOUTHEAST
MINNEAPOLIS, MINNESOTA 55414
(612) 623-1000

PARKLINE, INC.

SINCE 1946
VARCO-PRUDEN BUILDINGS
AMCA INTERNATIONAL
WHEN YOU KNOW WHO WE ARE, YOU WON'T BUILD ANY OTHER WAY.

MINNEHAHA AV–Contd
119★Doerr Bill 340-0291
120 Vacant
121★Garlock L
122★Dupas L 375 1987
201★Christenson David 340-1885
201 Turenne Anthony 340-1885
202★Hunt J 333 8841
203★Bauleke C
204★Geckler Andy 339-2640
205★Haugen D
206 Thomas Antonio [3]
207★Hogan P 333 5452
208★Barnes D
209★Ellis C
210★Isaacs Abram
211★Hartman L 341-4346
212 Radtke [2]
213 Heckord-Gaines [2]
214 Vacant
215 Foudges [2]
216★Ruis B
217★Albani O
218★Taylor M 333-5108
219★Hayes Richd 333 4350
219 Vieborg Cris 333-4350
220-222 Vacant (3 Apts)
301★Spear J
302 Vacant
303★Silberglitt B 333-2390
303 Silberglitt M 333-2390
304★Haberkorn Tom 343-0031
305★Jesen K 333-6520
306★Overby E
307 Vacant
308★O7brian K
309★Holmes Stanley
310★Stock Nathalie 333-3203
311★Calladine B
312★Kirk V 333-1713
312 Smith M 333-1713
313★Pearson K
314★Levine S
315★Murphy S
316★Moskal D 375-9018
316 Miller J 375-9018
316 Bresnahan K 375 9018
317★Muller J
318★Blasting L 333 6961
319 Vacant
320★Bleakmore M 333-1976
320 Hunt M 333-1976
321★Infelise Stephanie 338-7286
321 Zuckerman Marc 338-7286
322★Hoeffer D 375-1386
322 Guentzel J 375-1386
401★Picha K
401 Bump Shelli
402 Chang [2]
403 Kinteh [2]
404★Magnuson Marc 333-1082
404 Larren Darrel 333-1082
405★Chau P 338 6761
405 Masuda C 338-6761
406★Lacko Richd 339-9172
407 Johnson [2]
407 Kunze S
407 Leivermann B
408★Long Mike 333-5602
408 Long Sandra 333-5602
409-411 Vacant (3 Apts)
412★Elliot G 340-9012
412 Ley C 340-9012
413 Oliva [2]
414★Taylor Moses
415★Wilson M 333 1233
415 Knudsen D 333-1233
416 Vacant
417★Schmidt J
418★Sorum S 375 0986
420★Nelson Dana L & Jacky R 376-0254
421★Sand Clint 375-1672
422★Olson Carol 375 1268
1931 TACO BELL 370-0024
• S 9TH ST INTERSECTS

112

• E FRANKLIN AV INTERSECTS
2020 FAIRVIEW INFORMATION SERVICE (MIS DIV) data info cntr 672 6800
2101 OTIS ELEVATOR CO repr 332-2505
2105 GARLAND'S INC hdw mfrs 333-3469
2120 Apartments
1★Blunt Donna
2★Pardue Robert ◎ 332-3143
3 RENEW PROPERTIES & MAKE OLD THINGS NEW non profit org 338-3664
4★Mering Clay W 332-0049
5★Plowman Dave 340-1147
6 Not Verified
7★Mc Kean Steve
8★Horton Mark 338 1637
2121 Apartments
201★Sassen I
202 Bogren Vernon E & Bernice [4] 338-4356
203 Lenz Fred [9]+ 340-9050
204★Moore C
205★Briyius L
206 Vacant
207★Tolan W
208★Holbrook W 338-2854
209 Vacant
210 Titus Gladys I [9]+ 338-8334
301★Hong T 339-2467
302★Sea C
303★Madine P 339-4623
304 Vacant
305★Speegle B
306★Olson E 339-4654
307★Klaesges L 375-1925
308 Pollard Jas [4] 339-2960
309 Martin Mrytle T [9]+ 338 6249
310★Bruley J
401★Johnson R
402★Lopez C
403★Tupy B
404 Anderson Edw J [6] 338-1481
405★Kerr C
406 Scott Oletha [6] 332-6368
407★Mc Arthur L
408 Abelmann Evelyn [6] 338 0159
409★Bodenhorn A
410 Ross Edwin [4] 339 6259
501 Moss Opal V [9]+ 339-9469
502★Hurn W 338 5070
503★Olson C 338-5932
504★Moody S
505★Marchessault L 375-1417
506★Miller M 341-2319
507★Clark C 340-0805
508★Tomassi M 340-9650
509 Mc Dougal J C [3] 339-5473
510 Bennett Duane [4] 343-0902
601★Foster S
602★Lussier M
603 Haapala M A [9]+ 339 0561
604 Blanchard Helen B [9]+ 339-5368
605 Thomas Robt E Jr [6] 333-0677
606 Barth Mary [9]+ 332-3293
607 Prentice A V [9]+ 332-0006
608★Peterson R
609★Henderson C 341-2811
610 Stenberg Lucille K [9]+ 333-3867
701 Altland Eve [9]+ 338-3717
702★Dye F
703 Ferrier Teresa [6] 340-1028
704 Vacant
705★Kingsley V 338-2678
706 Martin-Palluel Guy M [4] 339-5714
706 Weber M 339-5714
707★Roloff M
708★Wasner L 339 3512
709 Forrester Allen J [3] 339 3378
710★Brown B 339-4337
801★Tolliver H 339-6577
802★Abebe Z 332-1852
803★Smith E
804★Brown S
805★Nicklow E 339-3772
806★Swanson C
807 Ekstedt Lucy M [9]+ 339-1673
808★Whittaker T 341-2548
809 Putz Kathryn [4] 339-4501
810★Crown B
901★Hoehne G
902★Carbow J
903 Vacant
903 Templin C
904 Happel D M [6] 343-0194
905 Koehler Gladys L [6] 332-1969
906★Samuelson C
907★Morgan T
908 Vacant
909 Peterson V [9]+ 375-9399
910★Jinadu C 339-1218
1001 Voglesang J [3] 333-7118
1002★Glunz L 332-2735
1003★Ryan D
1004★Rannow M
1005 Ternes Ben [3] 341-9804
1006 Vacant
1007★Brown G
1008 Johnson D [4] 333-4100
1009 Vacant
1010 Weigel Anne J [9]+ 339 3919
1101 Leone Emma S [3] 340-0550
1102 Ramsey Marguerite [9]+ 338-8567
1103★Woodard C
1104★Blair L
1105 Peters Viva L [9]+ 375-1351
1106★Martin B
1107★Wehland D 338-1392
1108 Tice Lela H [9]+ 333-8850
1109★Craft K 370-0219
1110★Knight C 338 3548
1201 Gilbertson Luella [9]+ 333 0723
1202 Vacant
1203 Button L [9]+
1204 Mc Namara Paul [6] 339-5795
1205 Scholtes John T [9]+ 338 3094
1206 Brusewitz M G [9]+ 332-4415
1207★Wood H 333-5990
1208★Summerville M 333-0358
1209 Vacant
1210 Wiedeman Dale [6] 339-3610
• E 22D ST INTERSECTS
2200 STANDARD DYNAMICS INC prnt finishing equip & sups 721 6491
2212 A A EQUIPMENT CO refgr equip & sups 721-3383
2301 Apartments
1 Not Verified
2★Genrke Steve 470-1535
3 Vacant
4★Von Mosch D
5 Not Verified
6 Harrisberger Jay [3] 721-6169
2305★Miller Stephen M & Wendy 722-3186
2309 Kampa Craig S [9]+ ◎ 722-6958
2313 Williams Cher [3] 722-2606
2321 Lundquist Gregory D [9]+ ◎ 724 9084
2330 COASTAL SEAFOODS whol & ret fish 724-7425
• E 24TH ST INTERSECTS
2400 HARMON GLASS CO glass instln 721-6393
2425 GENEX sls welding sups 721-3396
2433 DE VRIES BAR GRINDING INC 729-9313
2450 GLASS DEPOT INC wholesale auto glass 721-6466
• E 25TH ST INTERSECTS
2500 KRAUS-ANDERSON BUILDING CO 721-7581
2501 MODIFIED TOOL tool grinders 721-6030
2503 Not Verified
2510 KRAUS-ANDERSON DEVELOPMENT real est dev 721-4877
2520 EXCEPTIONAL CHLDRN WITH COMM INTERACTION DISORDERS 729-6001
GOOD BEGINNINGS toddler mental hlth 729-6001
PRE-SCHOOL MENTAL HEALTH PROGRAM 729-6204
EARLY CHILDHOOD CNTR OF MPLS CHILDREN'S MED CNTR clinic 729-5204
2523 PHELAN MANUFACTURING CORP hosp laby equip 724-3677
2527 Vacant
2531 KAUFMAN JOHN ROOFING & SHEET METAL roof & sht mtl instln 722-0965
• 23D AV S INTERSECTS
• **ZIP CODE 55406**
• E 26TH ST INTERSECTS

208

• E 28TH ST INTERSECTS
• E 29TH ST INTERSECTS

114

• E LAKE ST INTERSECTS
3010 MINNEHAHA FURN DEPOT (SHOW RM) 721-2432
MINNEHAHA FURNITURE DEPOT dlrs 721-2431
3015 CLASSY CUTS BEAUTY SHOP 724-5404
3016 DI-HED YOKES MANUFACTURING mach shop 721-3428
3019 Building
Vacant
3024 Not Verified
3025 Vacant
3026 LARSON H STUDIO INC photog 729-1375
3028 Apartments
1 Engberg Steve & Phyllis [3] 729 5377
2 Van Guilder Zelma E [9]+ 722-3114
3030 Apartments
Longley Carole [4] 729-2263
★Neu John R 722-6114
3032 GENUINE PARTS CO napa auto parts dlr 721-5054
3036-Main Vacant (2 Hses)
3044 Gonzales Consuelo [3] ◎
3★Jesberg E B & Betty
2 Smith [2]
1 Deegan [2]
3054 Apartments
1-4 Not Verified (4 Apts)
• 27TH AV S INTERSECTS
• E 31ST ST INTERSECTS
3100 Vacant
3101 ELITE CLEANERS DRIVE IN 721-3141
3102 Vacant
3104 Rangel Louis R [9]+ ◎ 721-3697
3108 Borge Paul D [4] 724-4143
2 Vacant
Upper★Jaworski Paul
Upper Bayle Christine
Lower★Gummert Steve
3112 Apartments
101★Sortor J
102★Defender A
102 Howard C
102 Howard J
103 Not Verified
104★Many Penny M
105★Blom B
106 Johnson Joe J [6]
201 Dulbe Sigrida [9]+
202★Howard F
202 Thompson S
202 Mueller J
203★Taylor L
203 Lewis L
204★Olson J 722-9116
205★Ponce M
205 Moreira S
206 Doyle Francis W [6]
206 Adams Ruth E
301★Roy W 729-6142
302 Swenson D [3] 722-9561
303★Tabor A
304★Young P
304 Koson P
304 Rodriguez S
305★Fowler L
306★Johnson G
3120 Huwe W C [9]+ ◎ 721-3268
3122 Gordhamer G M [9]+ ◎ 724-6916
3124 Armstrong [2]
★Christenson Patricia D 729-0913
3128 Vacant
3130 Alvarez John T [4] 721-8071
3131 MC DIVITT HAUGE BRADSHAW FUNERAL HOME 724-3621
1 Mayer Kathleen [6]
2 Not Verified
3134★Smestad Virginia 724-5623
★Halberg M
3134 Not Verified
3136★Keegan A ◎ 721 7880
Keegan M E 721-7880
Smith [2]
3140 Apartments
1 Lapgrate [2]
2 Hood W [6]
3 Nelson Doug [3]
4★Hall Brad 722-6850
5★Jones L 724-7002
6 Lopez [4]
7 Allison Jas [6] 724-6715
8★Mitchell P
9 Balzer [2]
10★Beston Francis 729-2767
11 Schultz Diane [4] 729-4657
3146 Apartments
1 Wolfram William [4] 722-5546
2★Firej M Arlene
2 Hiscaw K D
2 Walker A
2 Stand A R
3 Felkey M D [9]+ 724-9029
4 Paulson Luther R [9]+ 729-1170
5 Goodman [6]
101 Winter [2]
102★Shorts W 722-8508
102 Mellison B 722-8508
103★Cloud V
104★Jefferson T 729-5413
105 Vansviger [3]
106★Shaw M 721-3047
106 Ellis Toni 721-3047
201 Anderson [2]
202★Kumbetz Charles 722-5328
203 Beaulieu [2]
203 Javier Morerio
204 Miller Dennis [3] 729-8199
204 Yeazle Sue 729-8199
205★Magers John
205 Beggeav S
206 Anderson [2]
STREET CONTINUED
3152 CHIROPRACTIC DIAGNOSTIC AND TREATMENT CENTER 721-4811
MEIER HANS P chiropractor
• 28TH AV S INTERSECTS
• E 32D ST INTERSECTS

114-A

3200 THIRTY TWO HUNDRED APARTMENTS 724-8753
1★Lagace Machelle
2★Anderson Burton
3★George D 722-3224
4 Vacant
101 Hagen [2]
102 Olson [2]
103 Dyar Rhonda L [3] 729-9534
104 Fiege [2]
105 Randazza [2]
201★Pickett C
202 Frazier [2]
203★Dyrdahl C 721-5836
204 Wayman [2]
205★Laumb M
205 Laumb S
3201 Apartments
1★Bender Rick 724-5585
2 Miller [2]
3 Liska Steve J [4] ◎ 729-4872
4★Liska Terry 722-9855
5★Penthous
Lower Tulupan Thos M [3] 729-5552
Lower Gulden J 729-5552
Lower Hinnenkamp B 729-5552
Upper Dahlberg [2]
3208-10 BINGHAM APARTMENTS
1★Watson Clarence
2 Postuma [2]
3 Anderzeski [2]
4 Wells Tamra [6] 722-0764
5 Birdsong [2]
2★Taylor Mary Lou 724-9255
3211 Apartments
1★Karstadt Mike 721-5330
★Defrang Eugene 724-1740
2 Boozier Lisa A [3] 729-0532
2 Fingen Trudy 729-0532
3★Crist David 724-7121
4★Walker Ray
6★Yoeer Y & Taylor 724-5812
101 Malloy Mary Beth [3] 722-9318
101 Sagastume Elvia 722-9318
102 Weakly A B [6] 722-7996
103★Kline Joe

 © R. L. Polk & Co.
The reproduction of R. L. Polk & Co. directories has been made in accordance with the terms and conditions of an agreement between Historical Information Gatherers, Inc. (HIGs), and R. L. Polk & Co. The directories may not be further reproduced without permission.

NORWEST BANKS
NORWEST BANK MIDLAND, N.A.
401 2nd AVE. S.
TEL. 372-7000
3601 PARK CENTER BLVD.
TEL. 372-9881

MELBOURNE AV SE–Contd
110 No Return
111 Savin Mark D ● 378-9751
114 Swanberg C Walter ● 378-9141
116 Froncek Gail 379-0914
117 Jeddeloh James J ● 379-9175
120★Strzok Peter P ● 379-1074
123 Aekerberg Peter M ● 378-9585
126 Hamilton Russell G Jr ● 378-9273
129 Holtby Fulton engineer consultant ● 378-2833
135 Copeland Julia W ● 378-9429
BARTON ST ENDS
136 Apartments
1★Athey S J 331-6644
1★Hcacock M C
140 Steere Norman V And Associates laby safety & design 378-2711
Steere Norman V ● 378-2711
141 Pearson Annette H ● 378-9582
Thornton Lawrence C ● 378-9582
144 Hatling Russell J ● 378-9144
145 Hage Geo S ● 378-9583
MALCOLM AV INTERSECTS
201★Mc Donald L A 378-0969
208 Reynlts Lawrence E Rev ● 378-2444
216 Apartments
1★Schiller Peter
2★Short Barb
5★Urban Noel
4 Munt Ann F 378-2532
6★Rollinger Jay ● 379-0316
222 Hathaway Virginia R Mrs ● 378-2449
ARTHUR AV SE ENDS
INTERSTATE HWY 94 INTERSECTS

MERRIAM ST –FROM SOUTHWEST OF WILDER ST NORTHEAST 1 SOUTHEAST OF EAST HENNEPIN AV — 5

ZIP CODE 55401
95 Nicollet Island Inn hotel 623-7741
Nicollet Island Inn River Room restr 623-7742

MILWAUKEE AV –FROM 2215 FRANKLIN AV E SOUTH — 112

ZIP CODE 55404
2007★Spitzer S P 332-6159
2009★Syverson Brad ● 332-4037
2012 Vacant
2014 Rack J 335-2398
2015 Jensen Thos C ● 340-0469
2017 Brown J Raymond ● 338-0332
2018★Smittle Robt D ● 332-3865
2023★Christian Allen B 338-7957
2100 Craig Earl D Jr ●
2101 Cohen Michl R ● 333-2069
2102 Belmont Steve 341-2763
2103 Vacant
2106 Mikkelsen
2107★Cowder Edw W ● 333-3772
2108 Berg Barbara J 338-0981
2109★Shores David A 338-4877
2112 Beleane Terry 333-5932
2113 Vacant
2114 No Return
2116 Vacant
2118 Vacant
2121 Silberman Robt B ● 339-1560
2125 Berg Sidney 339-0966
E 22D ST INTERSECTS
2200 Carlson Richd A ● 722-0218
2201 Young James A ● 724-7164
2204 Fournier Harold W ● 729-0926
2208 Miller Claudia L 722-0189
2211★Payne S E 722-2089
2212★Simonds Robt ● 729-4254
2213★Marshall Peter S 729-8544
2215 Sandy May's Photography
May Sandy L ● 729-7762
2218★Mc Goldrick S 724-6975
2300★Levin Chas ● 724-1806
★Curtiss Robt J 721-1385
2304 Rotegard Dana R ● 729-4630
2306 Vacant
No Return
2307 Carrier Carol A 721-3968
2308 Kirby Newton A Jr 729-4838
Potter M L 722-5544
2310 Vacant
Vacant
2312★Watson Diana J 721-2356
2313 Strowbridge Jeff ● 729-3145
2314 Erickson Virgil D ● 729 7838
2316 Hackett Peter J 722-4645
2317 No Return
2319 Smith Curtis A 724-9376
2321★Clarke Mark 721-4546
2322★Mac Gregor Leslie S ● 721-7570
2323★Winslow Dalton S
2324★Hiwes B 729-3769
2325 Beaulieu Kath J 721-7632
2328★Brown D 722-4734
2327★Lunneberg G L 729-3987
E 24TH ST INTERSECTS

MINNEAPOLIS AV –FROM 2103 31ST AV S EAST AND SOUTHEAST — 171

ZIP CODE 55406
2100 Julin Jas V ● 333-0673
2107 Halvorson Michl ● 339-7354
2109★Halbert John F ● 339-4688
2111 Meyer Nina J Mrs child care wkr ● 338-5980
2113★Nelson Peter 339-4862
Olson Hans 339-3780
2118 Michalik Jeff ● 338-3257
2117 Moreen Hokan F ●
2121 Hansen Donna L Mrs ● 339-1753
2125 Connelly John M ● 338-0300
2128 Hansen Edna P Mrs ● 332-6516
2133★Antonelli Jordan ● 333-8518
2137 Rasmussen Arnold C ● 333-0943
2141 Luchtel M R
Legler Eunice D ● 333-7852
E 22D ST INTERSECTS
32D AV S INTERSECTS
2200 Krogseng David N 722-7028
★Balkman K J 724-8938
2201 Vacant
2205 Baxter Judith E Mrs ● 339-6242
2209★Duffy Paul S 333-6753
2214 Vacant
2215 Wilson Clara M Mrs ● 332-0448
2217★Huntington K J ● 332-1703
2221★Porte Al 338-2556
2223 Koala-T Showcase Inc 332-1252
2227★Etkin Nina 370-0469
2232★Stupka Robt M ● 724-4831
2233 Schwartz Joyce Mrs ● 332-5771
2235 No Return
2241 Schneeweis John E Jr ● 332-9097
2243 Vacant
333 AV S INTERSECTS
2301 Mazurkiewicz James ● 724-9596
2305 No Return
2309 Overby Gordon W ● 722 3348
2313 Gendler G E ● 724-4501
2317★Kruse John 724-6005
2321★Glendenning Chris M ● 729-3901
2325 Hazelton L A 721-6917
2329 Wolfe Carlos E ● 724-4024
2333 No Return
2337★Flores Charles ● 729-2954
E 24TH ST INTERSECTS
34TH AV S BEGINS

MINNEHAHA AV –FROM CEDAR AV AND S 8TH ST SOUTHEAST — 307

ZIP CODE 55404
19TH AV S INTERSECTS
1901 Nineteen Hundred & One Apartments
339-5590
100★Brown Nova
101★Baldwin Gregory
102★Berger Jan
103★Froshek Anne
104★Anderson Jeff
105★Bowden Kathleen 349-9153
106★Martinez Ramon
107★Weekley Brian
108★Krick Shana 338-1462
109★Oeltgen Dennis
110★Brown Steve
111★Johnson Julie
112★Schwimmer Randall 340-1781
113★Mossberg Michl
114★Bacon Patk
115★Delnema Kenneth 339-1437
116★Gottsacker Katie
117★Cotton Core
118★Rainsanen Alan
119★Novacinski Brenda
120★Mans Dani 371-9549
121★Koch Steph 339-1012
122★Barkmeier Lisa 338-8570
201★Greder Michl
202★Lockridge Karen
203★Moyer Laura
204★Anderson Kirsten
205★Anderson Brad
206★Velek Eliz
207★Goddard Christine
208★Andrews Todd
209★Guccione Steve
210★Frane Lisa
211★Loumas Debra 338-1342
212★Graves Michl
213 Vacant
214★Culver Kim 338-1430
215★Chapman Steve
216★Baker Barry 339-0972
217★Chosy James
218★Maupin Kenneth 339-0783
219★Flynn Michl
220★Fischer Kurt
221★June Michelle 339-9348
222★Eden Jonathan
301★Baszucki Gregory
302 Sunderland Michl 338-1322
303★Graff M 333-2390
304★Altaville Christina
305★Anderson Lisa
306★Edwards Keith
307★Cran Brian
308★Gross Tim 339-3998
309★Hansen Vicki 338-3078
310★Brenny Thad
311 Vacant
312★Davis Kathy 341-2093
313 Vacant
314★Ireland Julie 339-5392
315★Fedder Dawn
316★Autio Joan
317★Sell James D
318★Smith David
319★Gudding Lisa 370-0917
320★Evenson Andrea
321★Hagen Eric 339-3265
322★dolicoeur Laura 340-1562
401★Clark Janean
402 Vacant
403★Adamsick Kathleen
404★Hawkinson Kathleen
405★Paulson Marti
406★Christianson Clay 371-0987
407★Borash Gregory
408★Anderson Kristine 338-0242
409★Hollobow Sharon
410 Darby Adrianne 338-4219
411 Farah Lawrence 332-1016
412★Aakre Scott 339-0940
413★Obele Patk
414★Einess Jon 338-0330
415★Harms Stacy 336-4436
416★Brown Carmela 349-9277
417★Evavold Deanna
418★Backhaus Jill
419★Regnier Mary C
420 Steinmetz Donald 339-6213
421★ta Larry
422★Aase Greg
1931 Zantigo Mexican-American Restaurant 370-0024
S 9TH ST INTERSECTS
FRANKLIN AV E INTERSECTS

204 Fairview Community Hosp (Mis Div) 371-6800 — 112

2030 Vacant
2101 Otis Elevator Co repr 332-2505
2105 Garland's Inc hdw mfrs 333-3469
2120 Apartments
1★Wilson Ann 343-0487
2 Vacant
3 Dominique Jerome A 332-0049
4★Firestone Susan
5 Berrers Bruce W 333 5345
6★Jellum Susan
7★Bergen Marc
8 Lawler Charles E 339 2740
9 Vacant
201★Misner Alice 333-0721
202★Shannon Mary E 338-7354
203 Lenz F 340-9050
204★Dolezal Gloria
205 Vacant
206 Swanson Edna 332-6870
207★Tolan Wayne
208 Stratton Lena A Mrs 338-0047
209 Paynter M 333-9196
210 Titus Gladys I 338-8334
301 Williams Viole: B Mrs 339-3234
302 Beaudette E
303★Gribbor Marylou
304 Harhut S C 332-7205
305 Thibodeau Lydia H 338-7026
306★Taylor Virginia B 339-4654
307 Comstock Mary J 375 1925
308★Pallard Jas
309 Martin Mrytle T 338-6249
310 Huttner Marie Mrs 341-3765
401 Olson Helen 332-2153
402 Faedtke Adeline W 341-2317
403★Baskin Cora Mrs 333-0141
404★Anderson Edw 338-1481
405★Lewis Cath
406★Scott Oleta
407 Kreich Jas D 333-8930
408★Abelmann Evelyn 338-0169
409★Davis Betty
410 Setchell Irene E 339-6622
501 Moss Opal V 339-9469
502 Belina E 338 5070
503 Eastman Harold G 338-5932
504 Dellos Margt B Mrs 338-2565
505★Link Violet A 333-7901
506 Iverson Laura D 341-2282
507 Fitzgerald Lawrence D 340-0805
508 Noonan Thos 340-9650
509★Stark Julia
510 Cameron Marie 375-1404
601 Clark John F 370-0758
602 Hoskins Olga E 333-0037
603 Haapala M 339-0561
604 Blanchard Helen B 339-5368
605★Thomas Robt E Jr
606 Barth Mary 333-3293
607 Prentice A V 332 0006
608★Hammonds Lottie 339-0289
609 Anderson G 338-2014
610 Sternberg Lucille K 333-3867
701 Altland Eve 338-3717
702★Lavigine Ray 333-5556
703★Ferrier Teresa 340-1028
704 Nygaard Selma 338-7392
705 Mattson H W 338-2678
706★Plalluek Guy M
707 Mercier Illie F 338-1035
708★Jackson Margt A 338-4647
709★Rivard Genevieve 339-0733
710 Ruone Adolph E 339-4337
801 Walstrom L A 339-6577
802 Hansen L C 332-1852
803 Hewelt Marie 338-0909
804 Langseth Peggy M 333-0638
805★Silcox Veronica 339-3772
806 Luoma John 339-1789
807 Ekstedt Lucy M 339-1673
808 Bourgeois Corinne E 341-2548
809★Petz Katryn 339-4501
810 Vacant
901 Kunitz Emmy H 370-0561
902 Darby M C 335-5022
903 Roloff Margie 375-1566
904★Happel John 349-0194
905★Koehler Gladys
906 Bellanger Nellie 338-2513
907 Wyatt Hattie 332-4673
908 Kanter Marion 333-1476
909 Peterson Clayton O 375-9399
910 Hanson Ruby G 339-1218
1001 Anderson J A 333-2164
1002 Cornman Amanda 332-2735
1003 Gerber Winnifred 338-3485
1004 Eiden V 370-0570
1005 Lunacek D T 338-0973
1006★Osterberg Marie E 339-6216
1007★Speggle Bertha C 339-4542
1008 Vacant
1009 Sundell R F 333-8946
1010 Weigel Anne J 339-3919
1101★Newmann Isabel F 343-0046
1102 Ramsey Marguerite 338-8367
1103★Flangar Dierton J 338-7931
1104★Blair Chas
1105 Peters Viva 375-1351
1106★Elliott Pearl R 371-0342
1107 Krall Lucille E 338-1392
1108 Tice Lela H Mrs 333-8850
1109 Crownover Esther 370-0219
1110 Hoppe Geraldine 341-2164
1201 Gilbertson Luella 333-0723
1202 Laundry Room
1203 Button L 338-4120
1204★Mc Namara Paul 339-5795
1205 Scholtes John T 338-3094
1206 Brusewitz M G 332-4415
1207★Kerr Patricia 333-5690
1208 Van Asperen Donna Mrs 333 0358
1209 Anderson Ruth C 338-1488
1210★Wiedeman Dale 339-3610
E 22D ST INTERSECTS
2200 Standard Duplicators Inc duplicating mach & sup 721-6491
2204 Lamb Christopher G 724-1139
2208 Jaeger Arth H 729 4861
2212 A A Equipment Co butchers equip & sup 721-3363
2301 Apartments
1 No Return
2 Vacant
3★Jallo Abdoul 722-0850
4 Preston
5★Johnson Jeffrey 722-5151
2305 No Return
2309 Kampa Craig S 722-6958
2313 No Return
2321 Lundquist Gregory D ● 724-9084
2330 Coastal Seafoods whol & ret fish 724-7425
E 24TH ST INTERSECTS
2400 Harmon Glass Co 721-6383
2425 Bathke Co sls welding sups 721 3396
2433 De Vries Bar Grinding Inc 729 9313
2450 Glass Depot Inc wholesale auto glass 721-6466
E 25TH ST INTERSECTS
2500 Kraus-Anderson Building Co 721-7581
2501 Modified Tool mach 721-6030
2503 A & A Rubbish Inc
2510 Security Pacific Mortgage Corp 721-8561
Kraus-Anderson Development Corp 721-4877
Kraus-Anderson Mortgage Corp loans 721-4877
Kraus-Anderson Bldg Co 721-7581
2520 Minneapolis Children's Medical Center 729-6001
Exceptional Children With Interaction Disorders 729-6001
Pre-School Treatment Program 729-6204
2523 Phelan Manufacturing Corp hosp laby equip 724-3677
2527 Vacant
2531 Miller Machine Co Inc 721-6120
ZIP CODE 55406

E 28TH ST INTERSECTS — 208
E 29TH ST INTERSECTS

3010 Minnehaha Furn & Carpet Co (Show Rm) — 114
721-2431
Minnehaha Furniture & Carpet Co dlrs
721 2431
3012 Minnehaha Furn & Carpet (Whse)
3015 Duncan Tire Co 722-3180
3016 Di-Hed Yokes Mfg mfg 721-3428
3019 Building
Suites
201 Dianetics Center 721-3973
206 Church Of Scientology bill hoefer dir 721-8781
3024 Rossow & Hockert Acctg Serv 729-8251
3025 Toy Exchange 729-3287
3036 Larson H Studio Inc photog 729-1375
3028 Miller Frank ●
Van Guilder Zelma E Mrs 722-3114
1★Burnett Vicky L 721-3406
2 Neti Armanda G 722-6114
3032 Genuine Parts Co napa auto parts dlr 721-5054
3036 Longley Carole G 729-2283
Rear Orr John Jr 724-5777
3038★Weeres Paula 722-9624
Downstairs★Peters Tracey 722-1228
3040★Harper Richd K
3044★Thompson Karen M ●
Apartments
1★Glassel Gene 722-0023
2★Mayer T 722-6001
3 Jesberg Eliz B 729-4977
4★Witt Lynn 721-8839
3054 Ruiz Demetrio 721-2623
27TH AV S INTERSECTS
E 31ST ST INTERSECTS
3100★Bullhead Robt
3101 Elite Cleaners Drive In 721-3141
3102 Vacant
3104 Rangel Louis ● 721-3697
3108 Ramsland
Walker
3111 Schoenbeck E M 729-3690
★Becker C 721-8006
3112 Apartments
101★Sndody P J 729-2413
102★Brown Barbara E 729-0909
103★Tronsgard G
104★Johnson B 724-8774
105★Thompson M
106★Johnson Joe J
201 Dulbe Sigrida
202★Johnson Ted 724-6441
203 Tomlinson Albin H 722-9116
204 No Return
205 Schneider Marion
206★Doyle Francis W 724-8037
301★Vasquez V 722-1403
302 Smith Bernice 722-9661
303★Hulsken Steven 729-5931
304★Lee B
305★Kiefat Kenneth 729-1816
306 Dent
3120 Huwe Dorothy I Mrs ● 721-3288
3122 Gordhamer G M ● 724-6916
3124 Spaulding
★Anderson Paul
3128 Stately Elaine Mrs ● 724-8805
3130 No Return
3131 Mc Divitt-Hauge Funeral Chapel 724-3621
3132 Apartments
1★Mayer Kathleen 721-1008
4★Halberg M 724-5513
3 Mayer
2 Smestad Clifford 724-5623
3136 Estenson Thos L ● 721-7880
3140 Apartments
1★Berry K A 724-8116
2★Hood W
3 No Return
5★Gorham Wilfred 724-7062
6★Vaningan Mark 724-6250
7★Allison J
8 Torkelson
9★Lapko Olegs 724-7328
10 Steele
11★Nelthrope Lulu L 722-3171
3146 Apartments
1★Stoneberg L
2★Mc Louden Tanya N 724-7503
3 Felkey Jack 724-9029
4 Paulson Luther R 729-1170
5 Goodman
101 Ferraro Pat 724-0884
102★Baker L O 722-8508
103 Eggen E W 721-7732
104 Somerville
105 No Return

 © R. L. Polk & Co.
The reproduction of R. L. Polk & Co. directories has been made in accordance with the terms and conditions of an agreement between Historical Information Gatherers, Inc. (HIGs), and R. L. Polk & Co. The directories may not be further reproduced without permission.

The Lexington
Restaurant and Cocktail Lounge
TELEPHONE 222-5878
1096 Grand Av. St. Paul, Minn. 55105

MELBOURNE AV SE—Contd
48 Moulton Robt D ® 378-9761
49★Sutton Laura ® 378-2785
50★Hendrickson Richd A ® 378-9694
51 Ohara Timothy B 378-3732
1★Vandenhouton Dale
52★Eilghdoam Yarich
Saporito M 379-0099
2★Serapioni Raul
3 Mousley
54 Willis J S 378-0280
55 Apartments
1★Cavey Randall
4★O'Hara T
1w★Bernard Linda
2w★Vannelli Pam
58★Silver Michael 379-8762
59★Roberts Kathryn ®
60 Vacant
61 Bigot Alf E ® 378-2783
62 No Return
64 No Return
65 Crogen Jewell B ® 378-2830
66 Jones Richd R ® 378-2009
69 Mayer Margt ® 331-5559
70 Vacant
71 Hurrell John D ® 378-2648
72 Rood Otto L ® 378-9753
74★Leahy L 379-1614
Tukey David P 331-1552
Bjorkman Mark 379-0980
75 Smulian Steven 379-0740
79 No Return
SEYMOUR AV INTERSECTS
100 Horns Howard L ® 378-2638
101★Karcher Leonard M ® 378-9586
107 Feemster Janet M ® 378-9425
110 Vijums Olgerts A ® 378-9271
111 Savin Mark D ® 378-9751
114 Swanberg C Walter ® 378-9141
116 Solomon David J 331-4673
117 Spivey Dennis W ® 378-2472
1 Visscher Maurice B ® 378-9539
120 Gill Mary C 378-9689
123 Ackerberg Peter ® 378-9585
126 Hamilton Russell G Jr ® 378-9273
129 Holtby Fulton B ® 378-2633
135 Copeland Julia W ® 378-9429
136 No Return
140 Steere Norman V And Associates safety consultant 378-2711
Steere Norman V ® 378-2711
BARTON ST ENDS
141 Pearson Annette H ® 378-9582
Thornton Lawrence C ® 378-9582
144 Hatling Russell J ® 378-9144
145 Hage Geo S ® 378-9583
MALCOLM AV INTERSECTS
201 Maier Carolyn R ® 378-9270
208 Reyelts Lawrence E Rev ® 378-2444
215 Apartments
1★Wright M 623-3480
2★Jagodzinski Caron 379-7023
5★Nimmo T 623-0791
5★Munt Ralph 378-2632
6 Sulerud J 331-7457
4★Le Berge D ® 623-3733
222 Riddel Warren J ® 378-2449
ARTHUR AV SE ENDS
INTERSTATE HWY 94 INTERSECTS

6
MERRIAM ST —FROM SOUTHWEST OF WILDER ST NORTHEAST 1 SOUTHEAST OF EAST HENNEPIN AV

ZIP CODE 55401

112
MILWAUKEE AV —FROM 2215 FRANKLIN AV E SOUTH

ZIP CODE 55404
2007 No Return
2009 Miller Margery A ® 338-7308
2012 Vacant
2014 Vacant
2015★Jensen Thos ® 340-0469
2017 Brown Kathleen V ® 338-0332
2018 Ramstad C John ® 332-5851
2023 Larsen David M ® 332-5628
2100 Craig Earl D Jr
2101 Cohen Michl 333-2069
2102 Belmont S 341-2763
2103 Leroy Thos 333-1852
2107 Kraemer Paul M 339-1223
2108 Berg Barbara J 338-0981
2109 Sturm Mark 333-0941
2113 No Return (3 Hses 2113-2117)
2118★Hall J A 339-4919
2121★Jenkins R C 375-9269
2125 Berg Sidney 339-0966
E 22D ST INTERSECTS
2200 Carlson Richd A ® 722-0218
2201★Schaeffer James F Jr ® 721-1582
2204 Fournier Harold W ® 729-0926
2208★Miller Claudia L 722-0189
★Hopper D 721-7653
2211★Tellett-Royce Jeff 724-8146
2212 Kopp J 724-2411
2216 Under Constn
2300★Johnston C Jr 724-0658
2304★Rotegard D R 729-4530
2306★Engebretson M 722-5585
2308★Boutin Simone 721-7116
★Kirby N A Jr 729-4838
2310★Hedstrom Casey 729-0886
★Johnson C H 721-1431
2313 Strowbridge Jeff ® 729-3145
2316 Vacant
2317 No Return
2319 Smith Curtis A 724-9376
2321 No Return
2323 West Richd 724-2754
2325 Beaulieu Kath J 721-7632
2327★Watson J S 721-3892
E 24TH ST INTERSECTS

171
MINNEAPOLIS AV —FROM 2103 31ST AV S EAST AND SOUTHEAST

ZIP CODE 55406
2100 Julin James V ® 336-9891
2107 Halvorson Michl ® 339-7354
2109 Kvamme Olga S Mrs ® 338-6256
2111 Meyer Nina J Mrs child care wkr ® 338-5960
2113 Kinkel Shirley J 339-6007
Olson Hans 339-3780
2116 Michalik Margt H ® 333-8035
2117 Moreen Hokan F ® 336-3481
2121 Hansen Donna L Mrs ® 339-1753
2125 Connelly John M ® 338-0300
2129 Hansen Edna P Mrs ® 332-6516
2133 Nelson Gregg E ® 336-7118
2137 Rasmussen Arnold C ® 333-0943
2141 Meadows Stephanie 375-1311
Legler Eunice D ® 333-7852
E 22D ST INTERSECTS
32D AV S INTERSECTS
2200 Krogseng David 722-7028
★Orosz C 721-4658
2201★Poland Gregory ®
2205 Baxter Harry ® 339-6242
2209 Drake Bruce L 375-9142
2214★Munkittrick David A ® 721-2638
2215 Wilson Clara M Mrs ® 335-5097
2217 Huntington Kath ® 332-1703
2221 Porte Bonnie ® 338-2556
2223★Fischer M J 332-3239
2227 Ross Paul ® 370-0469
2232 Kallman Arth P Rev ® 729-9039
2233 Schwartz Joyce Mrs ® 332-5771
2235 Kannas Ronald N ® 333-0726
2241 Schneeweis John E Jr ® 332-9097
2243 No Return
33D AV S INTERSECTS
2301 Mazurkiewicz James ® 724-9596
2305 Mc Clellan Mark J ® 724-6685
2309 Overby Gordon W ® 722-3346
2313 Parish Jane A ® 721-7267
2317 Peterson David 722-2759
2321 Marken Richd S
2325★Mutcher Ronald 729-8178
2329 Wolfe Carlos E ® 724-4024
2333 Brekhus Elmo H information brokers ® 729-6082
2337 Sandall Paul G 721-6921
E 24TH ST INTERSECTS
34TH AV S BEGINS

307
MINNEHAHA AV —FROM CEDAR AV AND S 8TH ST SOUTHEAST

ZIP CODE 55404
19TH AV S INTERSECTS
1901 Nineteen Hundred & One Apartments
101★Ahl J 333-0129
102★Havey G D 332-2844
103★Miller T 340-0349
104★Jordahl E S 332-2048
105★Sahl Mary J
106 Fritz Karen 375-1836
107 Vacant
108★Wohlrabe D 332-0212
109★Hansen C J 363-6867
110 Barry Saml
111★Turtinen J C 333-1270
112 Taylor Ernest 338-0666
113 Vacant
114 Swaggert Joel 332-0598
115 Vacant
116 Wegwerth Robyn 375-0659
117 Lawson David
118★Clark E J 332-1298
119 Vacant
120 Mitchell Shirley
121 Jones Walter 370-1542
122 Nichols Renata 370-0777
201 Vacant
202 Vacant
203 Fong Edw 332-2844
204 Aawfi Ateegallah 338-0334
205 Kurek Joseph 339-8319
206 White Kenneth 340-0112
207★Brobeck M 341-4572
208 Fitzgerald Margt
209 Brestrup Lizabeth 375-0389
210★Lyon H 375-0020
211 Vacant
212★Jetland J 332-1131
213★Zanjani H 332-7257
214 Goodrich Janet 341-3949
215 Fuller Melanie 375-1354
216★Gruenwald W A 332-5598
217 Brookent John 333-2587
218★Karges T 339-5675
219★Jobhan Aboulkarim 333-8985
220 Caldron Gladys
221 Dominique Jerome 332-0049
222 Vacant
301 Wetzin Ted 339-8450
302 Bray Michelle 339-0311
303★Benavides I S 340-9300
304 Vacant
305 Torgerson Sverre 338-6012
306 Vacant
307 Bader Margt 340-0013
308 Vacant
309 Vacant
310 Vacant
311 Vacant
312 Bachrach Nancy J 375-0615
313 Hukail Khalid 341-3145
314 Moltz Alan 339-4148
315★Vickerman C 333-4157
316 Johnson Jean 339-8650
317 Gladfetter James S 340-0406
318 Anderson Randy 339-5664
319★Peterson M 338-4009
320★Sorenson J A 338-0966
321★Owens G 341-2078
322★Hermsen P S 332-0245
401 Darby Adrienne 338-4219
402 Ali-Hedyani Abdulah 375-1132
403 Vacant
404 No Return
405 Vacant
406★Hart J R 332-5969
407★Morris R S 333-0239
408 Vacant
409 Chihamano Nolly
410 Johnson Danl 338-1404
411★Riskin J 333-0489
412★Dobler L 333-0154
413 Usman Garba 370-1516
414★Murray L M 333-9174
415★Sutton T A 332-0241
416★Critchfield B 333-7990
417 Marolt Donald 370-0420
418 Peterson David 333-4797
419 Muth Kenneth 375-9844
420 Steinmetz Donald 339-6213
421★Domke S M 332-3571
422 Vacant
1931 Zantigo Mexican-American Restaurant 370-0024
S 9TH ST INTERSECTS
FRANKLIN AV E INTERSECTS

112
2001 Vacant
201 Veterans Resources Center 376-5084
204 Fairveiw Community Hosp
2030 Hoffman Electric Do 338-0751
2101 Otis Elevator Co repr 332-2505
2105 Garland's Inc hdw mfrs 333-3469
2120 Apartments
1 Deckop John R
2★Wingert J 340-1462
3 Morin T 332-2827
4 Ford D 338-5763
5★Berrens Bruce 333-5345
6 Ford K L 338-2125
7★Schmook M 332-7251
8 Lawler Charles E 339-2749
101★Westlund Larry 332-2818
201 Zaragoza Victoria 339-2760
202 Rios Daul A 339-4114
203 Lenz F 340-9050
204 Madsen Nellie M 339-5227
205 Magelie K 333-6954
206 Swanson E 332-6870
207★Plankers M
208 Stratton Lena A Mrs 338-0047
209 No Return
210 Titus Gladys I 338-8334
301 Williams Violet B Mrs 339-3234
302 Beaudette E
303 Ledding Madeline E 338-1139
304 Mc Leer Martha Mrs 339-1665
305 Thibodeau Lydia B 338-0242
306 Lilledahl Jean C 339-3489
307 Chacos Dorothy 338-1170
308 Riley Gladys M 339-4056
309 Martin M 338-6249
310 Huttner Marie Mrs 341-3765
401 Powers Agnes 339-2501
402 Faeditke Adeline W 341-2317
403 Grinde O L Mrs 339-2490
404 Odenbach Calvin W 339-7198
405 Christiansen Ruth 338-1568
406 Roman Florence R 338-4588
407 Pakkala E 375-0994
408 Whitten Sadie G 335-1013
409 Adams E 335-1052
410 Setchell Irene E 339-6622
501 Moss Opal V
502 Belina E 338-5070
503 Eastman Harold G 338-5932
504 Dollos Martin J 338-2565
505 Ekstrom Kenneth 333-8694
506 Iverson Laura D 341-2282
507 Fitzgerald L D 340-0805
508 Gouge Robt
509 Udseth Gena 339-3185
510 Cameron Marie
601 Clark John
602 Hoskins Olga E 333-0037
603 Haapala Geo 339-0561
604 Blanchard Helen B 339-5368
605 Hosford Virginia C 339-4206
606★King I
607★Simonis H 339-3962
608 Anderson Marriel H 338-2937
609 Anderson G 338-2014
610 Stenberg L K 333-3867
701 Altland Eve 338-3717
702 Sherrill E M 332-9106
703 Eskelson Olga A 338-4636
704★Neault J
705 Mattson H W 338-2678
706 Lorenzen Ann 339-2929
707 Mercier Illie F 338-1035
708 Standingcloud M
709 Wallen D W 333-4755
710 Ruone Adolph E 339-4337
801 Walstrom L A 339-6577
802 Lamusga Aloysuis P 336-2929
803 Hewelt Marie 338-0809
804 Langseth P M 333-0638
805 Gronli Lorraine E
806 Luoma John 339-1789
807 Ekstedt Lucy M 339-1673
808 Bourgeois Corinne 341-2548
809 White Edna G Mrs
810 Morgan Fred V 339-7342
901 Kunitz Emmy 370-0561
902 No Return
903 Otteson Myrtle
904 Gagen L
905 Hagen Magda S 339-3832
906 Bellanger Nellie 338-2513
907 Savage Wesley 370-0184
908 Jensen Barbara H
909 Peterson C 375-9399
910 Hanson Ruby G 339-1218
1001 Mansfield Loretta 339-4872
1002 Conman Amanda 332-2735
1003 Gerber Winnifred 338-3485
1004 Eiden V 370-0570
1005 Vacant
1006 Wallin Nora E 339-2115
1007 Kurth Ullian L
1008 Jacobs Harold K 332-5608
1009 Lynn F
1010 Weigel Anne J 339-3919
1101 Elliott Pearl R 341-2371
1102 Ramsey M 338-8567
1103 Guyette Basil
1104 Clarkseen E 333-6809
1105 Peters Viva L 375-1351
1106 Larson Grace 339-3230
1107 Krall Lucille E 338-1391
1108 Tice Lela H Mrs 333-8850
1109 Vacant
1110 Johnson Elon C 338-1896
1201 Gilbertson Luella 336-2946
1202 Vacant
1203 Button Lloyd
1204 Green Raymond H 339-7725
1205 Bye Louise C 339-9806
1206 Brusewitz M G 335-3714
1207 Zuel Evelyn M 335-1529
1208 Larsen Olav T 339-6902
1209 Anderson Ruth C 338-1488
1210 Johnsen Hulda Mrs 338-0084
E 22D ST INTERSECTS
2200 Standard Duplicators duplicating mach & sup 721-6491
2204 Lamb Christopher G 724-1139
2208 Jaeger Ruth M Mrs ® 729-4861
2212 A A Equipment Co *butchers equip & sup* 721-3383
2301 Apartments
1 No Return
2 Gilliard Willis L ® 724-6330
3 Payne D W 729-6741
4 Blair Jeff 721-4157
5 Vacant
2305 Mourning Mich ® 729-7208
2308★Gunderson A 729-9149
2309★Grimm Shawn A 729-3287
2312 Barstow Grace C Mrs ® 722-1918
★Barstow Rose
2313★Williams James
2321 Lundquist Gregory D ® 724-9084
2330 Stucco Specialists 721-2443
E 24TH ST INTERSECTS
2400 Harmon Glass Co Inc 721-6393
2425 Hobart Incorporated (Div Of F H Bathke Co) 721-3396
2433 Bar Grinding Inc 729-9313
2437 Universal Grinding 729-8319
2450 Glass Depot Inc 721-6466
E 25TH ST INTERSECTS
2500 Kraus-Anderson Building Co 721-7581
2501 Vacant
Vacant
2523 Phelan Manufacturing Corp hosp laby equip 724-3677
2527-29 Modified Tool 721-6030
2531 Miller Machine Co Inc mach shop 721-6120
ZIP CODE 55406

206
E 28TH ST INTERSECTS
E 29TH ST INTERSECTS

114
3010 Minnehaha Furn & Carpet Co (Show Rm) 721-2432
Minnehaha Furniture & Carpet Co dlrs 721-2431
3012 Minnehaha Furn & Carpet (Whse)
3015 Duncan Tire Co 722-3180
3020a★Laborg K
3020b Anderson B J 721-1741
3022a Martin Harry 722-0804
3026 Western Roofing & Supply Co 729-7353
3028 Miller Susan ®
Van Guilder Zelma E Mrs 722-3114
3030★Neu Leroy 722-6114
3032 Western Roofing Sup (Whse)
3036 Longley Carole G 729-2263
3038 Bruggeman Mike 729-0116
Taylor Robt
3040 Wines Ralph C ® 729-3789
Sieverkrop Stella Mrs 722-4937
3044 Duncan Malcolm B ® 729-6266
3052 Apartments
1 Lindfors Ruth 729-1979
2 Vacant
3 Jesberg Eliz B 729-4977
4 Ruiz Demetrio 729-0458
27TH AV S INTERSECTS
E 31ST ST INTERSECTS
3100★Binsfeld Mary 729-1489
3101 Elite Cleaners Drive In 721-3141
3102 Fasthorse A D 724-3073
3104★Ransel Louis 721-3697
3108 Borge P David ® 724-4143
3111★Mc Namara R 729-2072
★Pendleton J 721-1858
3112 Apartments
101 Vacant
102 Barnes
103 Younkin Douglas 724-6023
104 Vacant
105★Almquist P 724-5275
106 Otto P L 721-7881
201 Vacant
202★Hanson Brad R 722-6765
203 Tomlinson Albin H 722-9116
204 Rylel Rue 729-8130
205★Persson Ruth 722-7491
206 Vacant
301★Ogdahl D
302 Vacant
303 Vacant
304★Evanson L
305 Dahlstrom
306★Fischerman Linda
3113 Goings James W 729-1508
3120 Huwe Dorthy Mrs ® 721-3268
3122★Holleran Patricia 722-7513
3124★Fick H 722-2994
3128 Stately Elaine Mrs ® 724-8805
3130★Brose F 721-4114
3131 Mc Divitt-Hauge Funeral Chapel 724-3621
3132 Apartments
1 Gebhart Dale L
2 Smestad Clifford M 724-5623
3★Beach Vickie L 724-8513
4 Hahlberg John 721-3032
3136 Estenson Thos L ® 721-7880
3140 Apartments
1★Gleason Mark
2★Comer Robin
3★Mc Intosh Willard 722-8481
4★Sherva Gerald
5 Ferraro Patk 724-0884
6★Nelson Steve D 724-5547
7★Knight James
8 Hietpas James 724-4651
9★Coleman Margie 724-6153
10 Johnson Shirley
11★Allen Nathaniel
STREET CONTINUED
3146 Apartments
1 Luginbill Carl A 729-8487
2★Haglund Myrle
3 Pfund Sandra 729-9178
4★Erickson Reubin

© R. L. Polk & Co.
The reproduction of R. L. Polk & Co. directories has been made in accordance with the terms and conditions of an agreement between Historical Information Gatherers, Inc. (HIGs), and R. L. Polk & Co. The directories may not be further reproduced without permission.

MINNEAPOLIS WATER & SEWER REPAIR INC.
Water Lines Tapped, Engineered, Installed, Repaired.
Storm Sewers - Sanitary Sewers - Water Systems - Cesspools - Septic Tanks - Drain Fields.
INDUSTRIAL • COMMERCIAL • RESIDENTIAL
"FOR SERVICE CALL"
2438 BLOOMINGTON AVE. 721-5029
MPLS WATER & SEWER REPAIR

We Handle Collections
Anywhere In The United States
Commercial - Medical - Retail
NATIONWIDE ADJUSTERS INCORPORATED
910 PLYMOUTH BUILDING MINNEAPOLIS, MINN. 55402
Telephone (612) 370-8778
EXCELLENT
SKIP TRACING DEPARTMENT
UNDER THE MANAGEMENT OF A FINANCE COMPANY WITH OVER 24 MILLION IN CAPITAL FUNDS AND 45 YEARS OF EXPERIENCE

MINNEHAHA AV—Contd
708★Standingcloud M
709★Ternes Marie J 339-5337
710★Ruone Adolph E 339-4337
801★Walstrom L A 339-6577
802★Lamusga Aloystus P 336-2929
803★Hewelt Marie 338-0809
804★Somdahl Cleora M Mrs 339-1918
805★Gronli Lorraine E
806★Harmon Beraldine
807★Ekstedt Lucy M 339-1673
808★Mc Mahon Virginia H Mrs 339-9390
809★White Edna G Mrs 338-3286
810★Morgan Fred V 339-7342
901★Hierlinger Lloyd W 338-7003
902★Speigle Bertha C Mrs 339-4542
903★Otteson Myrtle R
904★Graves Joe C 339-5414
905★Hagen Magda S 339-3217
906★Bellanger Nellie 338-2513
907 Pittman Isaiah 338-3306
908 Jensen Barbara H 341-4548
909 Gustafson Johanna Mrs 338-7227
910 Hanson Ruby G 339-1218
1001 Boorman E 338-6042
1002★Ruwning S D 339-8116
1003★Davis Hope D 339-6068
1004★Goeson Nels 332-3972
1005★Pope Waneta F 339-9561
1006★Wallin Nora E 339-2115
1007★Kurth Ullian L 339-3744
1008 Vacant
1009★Nystrom Maybella J Mrs 338-1289
1010★Weigel Anne J 339-3919
1101★Welin M K 339-4969
1102★Buderman C E 338-2638
1103★Guyette Basil 338-1633
1104★Lampkin F Blanche 339-3140
1105★Lauer Theo C 336-7698
1106★Larson Grace 339-3230
1107★Krall Lucille E 338-1391
1108★Tice Lela H Mrs 333-8850
1109★Simonis Hildegarde A Mrs 339-3962
1110★Johnson Elon C 338-1896
1201★Towle M 339-1326
1202 Vacant
1203★Button Lloyd 338-4120
1204★Green Raymond H 339-7725
1205★Bye Louise C 339-9806
1206★Bruzewitz M G 335-3714
1207★Zuel Evelyn M 335-1529
1208★Larsen Olan T 339-6902
1209★Anderson Ruth C 338-1488
1210★Johnson Hulda Mrs 338-0084
E 22D ST INTERSECTS
2204★Lamb Christopher 724-1139
2208 Jaeger Ruth M Mrs 729-4861
2212 A A Equipment Co butchers equip & sup 721-3383
2301 Apartments
1 Langer Edw 729-7164
2★Cox Larry 729-3348
3★Bragg G W 721-2786
4★Anderson G S 729-3704
5★Votava Timothy 729-3470
6 Hurd Brian J 729-4106
2305 Pierce Everett J ⊙ 729-4858
2308★Bryant Linda 721-6043
2309 Armstrong James W ⊙ 729-3869
2312 Barstow Grace C Mrs 722-1918
2316 Helland Jeanette E Mrs 729-3026
2321 Lundquist Gregory D ⊙ 724-9084
2330 Beco Electric Mfg Co panels switch boards controls 721-5738
E 24TH ST INTERSECTS
2400 Harmon Glass Co Inc 721-6393
2424 Vacant
2425 Hobart Inc welding equip 721-3396
2433 Bar Grinding Inc 729-9313
2437 Universal Grinding 729-8319
2450 Glass Depot Inc 721-6466
E 25TH ST INTERSECTS
2500 Frye Supply Inc motor oil 721-6582
Midwest Oil Co 724-5411
Ace-Lube Oil Co specialty lubricants 724-3695
Fuel Oil Supply Inc 724-5415
2501 D C Diner 729-5601
C & S Independent gas sta 729-9843
2523 Phelan Mfg Corp hosp laby equip 724-3677
2527 Modified Tool 721-6030
2531 Vacant
ZIP CODE 55406
208
E 28TH ST INTERSECTS
E 29TH ST INTERSECTS
114
3000 Vacant
3010 Minnehaha Furn & Carpet Co (Show Rm) 721-2432
Minnehaha Furniture & Carpet Co dirs 721-2431
3012 Vacant
3015 Duncan Tire Service 722-3180
3020 Apartments
1 La France Diane Mrs 729-0093
2★Schoephoerster Lisa V 724-0904
3 Gunderson Sandra
4 Briscoe Guy L 724-7784
3024 B T Systems electronic inventions 729-2966
United Mutual Tax Economics tax svcg 729-2966
3024½ Western Roofing & Sup (Additional Spl 729-7353
3026 Western Roofing & Supply Co 729-7353
3028★Galligan Michl A ⊙ 724-8613
Van Guilder Zelma E Mrs 722-3114
3030 Neu Le Roy 722-6114
★La Forge Steve C 721-1017
★Devine S
3032 Apartments
1★Hill James 724-4203
2 Sidney Mark E 724-1860
3 Vacant
4★Hirichs Sandy 721-7169
5 Vacant
3036★Bastow L L 721-3940
3038 Bruggeman Walter J ⊙ 729-0116
3040 Wines Ralph C ⊙ 729-3789
Sieverkrop Stella Mrs 722-4937
3044 Duncan Malcolm B 729-6266
3050 Hinkel James A 724-0416
Smith Goldie C Mrs 721-4719
3052 Jesberg Eliz B 729-4977
Lindfors Emma 729-1979
3054★Schlottke Ruth M 724-3001
★Barrientez Danl 722-5330
27TH AV S INTERSECTS
E 31ST ST INTERSECTS
3100★Stave Marilyn 722-2477
3101 Elite Cleaners Drive In 721-3141
3102★Starns Jackie
3104★Dyrdahl Terry 724-4963
3108 Schultz Darlene Mrs ⊙ 729-5564
Norgren Rueben W 721-3739
3111 Wolfe James P 721-2572
★Sterner John C 729-4216
★Kokkila Edw T 722-8186
3112 Apartments
101★Rogers Rick 722-7714
102★Rork Kenton J
103★Hnida Joe
104 Stenman Barb M 729-5492
105★Rehm Wm V 729-5027
106★Blake Edith 722-4727
201 True Mattie I Mrs 729-6821
202★Reinhart John 729-2401
203 Tomlinson Albin H 722-9116
204 White Robt F 729-4165
205★Loch Elmer V 729-9158
206 Benson Donald 724-0171
301 Persson Ruth E 722-7491
302★Porter V
303★Osberg W R 724-6002
304 Zyllo Rose C Mrs 729-5691
305 Vacant
306★Flagstad Rachel
3113 Anderson Sharon E Mrs 722-2189
3120 Hume Dorthy Mrs ⊙ 721-3268
3122 Clawson Emma C Mrs ⊙
3124★La Roque A
3128 Stattely Elaine ⊙ 724-8805
3130★Oakes Belle E 722-2662
3131 Mc Divitt-Hauge Funeral Chapel 724-3621
3132 Fuller Budd C 721-2587
Gebhart Dale L 722-2690
3134 Pearson Dora E Mrs 722-3572
Smestad Clifford M 724-5623
3136★Estenson Thos L ⊙ 721-7880
3140 Apartments
1★Lindstum Keith 724-7912
2 Thorson C Orville 721-6734
3★Smith Robt J 722-6172
4★Evenson Luella
5 Ferraro Patk 724-0884
6★Duray David
7★Rasmussen Larry J 724-0609
8★Burdick Frank
9★Copeland Eliz 729-5749
10★Clausen Susan E 729-8225
11★Clark Laurie 722-6519
STREET CONTINUED
3146 Apartments
1★Lundquist Carl A 729-6487
2 Holter Charles I 722-1381
3★Beckman Amy K 724-6546
4 Borchardt Patricia A Mrs 724-7231
5★Bushard K 724-7650
101★Johnson D
102★Doyle Sharon 722-4698
103 Fredine Kim 722-2407
104 Otto Agnes L 722-9948
105 Natzel Madge M Mrs 722-6497
106 Adamson Grace 721-2784
201 Acker John 729-4039
202 Lund Agnes 722-3806
203 Cederstrom Mabel J Mrs 724-9489
204★Anderson Cheryl R 724-0145
205 Larson Leora M Mrs 729-6110
206 Clawson V M 724-8689
STREET CONTINUED
3152 Duff Richd M phys 729-2470
Mitchell John R chiropractor 721-4811
Petrick Peter dentist 724-3050
28TH AV S INTERSECTS
E 32D ST INTERSECTS
3200 Bel-Aire Apartments
1★Brilea Delphine C 729-7160
2★Ble L M 722-7581
3★Hiben Ron D 729-4130
4★Rodriquez Jose C 722-7006
101★Ring Harley 722-8493
102★Wood Peggy S Mrs 729-1119
103★Stadler Debra K 724-9237
104★Lundberg Jay C 722-1441
105 Patterson Floyd C 722-6176
201 Arnfelt Dorthy I Mrs 722-4648
202★Woosley Lori J 722-8612
203★Gagnon Kenneth J 729-3934
204★Henderson P 721-7810
205 Shelton
STREET CONTINUED
3201 Apartments
1 Gibbs Lorraine Mrs 729-0108
2 Fobbe Janet T 722-1019
3 Gilbertson Mayme P Mrs 722-6880
4 Smith Craig A 721-7033
3204 Tjosvold Mary M 729-4228
★Fink M L 722-7664
3208 Bingham Apartments
1★Albrecht D J 721-2223
3★Pratt Richd R 729-3557
5★Mallon B L 729-7780
3210 Bingham Apts
2★Swan James A 721-5190
4★Gruber Jean K 722-4998
3211 Apartments
1 Bissell Amy E 722-0420
2★Aubert Walt
3★Olson Diane
4★Pribula Brad G 729-4043
6★Mrozik Cindy 724-7865
101 Schaum Caesar C 724-6203
102 Ellingson Melba A 729-7504
103 Guindon Evelyn V Mrs 729-4388
104 Rice Robt N 729-6472
105★Roerig Steven 729-4835
106★Lyman J James 721-7674
201 Chow Yeh Mei 721-4964
202 Malkovich Katherine L 724-8577
203★Riley P E 729-0026
204 De Frang Eug 724-1740
205 Moens Betty J 724-4524
206 Mastny Charles 729-2744
STREET CONTINUED
3212 Lascon Florence Z Mrs ⊙ 722-2835
Workveef Sylvia M
3213★Milliman Michl 729-4857
Frenz Mark 724-3108
3216 Haugh Margt A Mrs ⊙ 729-8765
3220★Bakken Earl S ⊙ 721-2056
3221 Schenck Eliz I Mrs ⊙ 721-1732
★Gomez Hector
3223 Tjosvold Dale S ⊙ 724-0936
3226 Apartments
101 Nelson Ted 721-6715
102★Peterson N 721-2601
103 Coates Joyce A 722-6517
104★Dyle Francis W 724-8037
201 Schnieder Marion L 722-0273
202 Sanford Helma C Mrs 721-7125
203 Nystrom Violet 724-7961
204★Hopper Steven R 722-6418
301★Duke Dwayne 724-7658
302★Johnson Keith A 724-0357
303 Schultz Ruby M 722-9173
304★Kettler K M 724-0856
STREET CONTINUED
3232 Spooner Charles ⊙ 722-9850
3233 Apartments
1★Anderson Elliott E 722-1510
2 Axelson Herbert H 722-1100
3 Lund Anna 729-5414
4 Adams C 721-4181
5 Forsberg Fred 724-4795
6★Leary Pat A 729-5152
7 Dahler Dennis D 722-1925
8 Newell Othel 724-0862
9 Sands Wanda M
10★Jurek E 729-6201
3236 Mc Govern Lloyd J ⊙ 722-4329
3240★Riddle Bruce
3241★Fifield Richd L 722-2075
★Buchanan James A ⊙ 722-9915
3244 Johnson Richd L ⊙ 729-1417
3245 Ibsen Dennis K ⊙ 724-4631
3247★Schupp Dennis L ⊙ 729-8766
★Ocallihan Erin
★Olson Shelly 729-7786
3251 Theodorsen Hans K ⊙ 724-3278
★Stickney Michl W 721-3786
3258 C O M B Co salvage 721-1714
General Prods Corp Of America liquidators 721-4496
3263 Danko Dairy & Food Store 724-9805
Holden Roy W
Danko Rose Mrs ⊙ 729-5231
★Zumhof Ella
Warner Lorraine J 721-7682
29TH AV S INTERSECTS
3300 Sun Auto Lease Inc 40 unit apt
101★Campbell J S 722-8075
102★Biever Nikki B 721-6366
103 Wicklander Carl E 729-6740
104 Strom Ena 722-3016
105★Gabriel John 729-9538
106★Peterson Valerie J 722-8727
107★Sullivan Melsiam 729-7943
108★Dean M
109★Teel Jessie W 721-3015
110★Holmes John C 729-6563
111★Aeilts S 722-7801
112★Keintz Marilyn 724-6106
113 Vacant
201★Jeszusko L
202★Weyhrauch Henry A 729-6580
203 Hutchinson Margt G 721-2276
204★Lindberg Richd J 721-7632
205★Montgomery J A 722-0187
206★Whitney Ruby 729-2021
207 Holden Bill J 721-7235
208 Hoslerud Marion E 722-2726
209★Hildebrant Gintler H 729-8574
210★Gideon Walter J 722-1894
211 Hessburg E C 721-4649
212★Hansen Beatrice M 722-3980
213 Lilledahl Ann
214★Dreyer Sandra L 722-1370
301 Kuennen Cora 724-9227
302 Butler Clarence P 722-3273
303 Steinman Harold
304 Saulesen Ruth H 722-1270
305★Smallen James E 729-5165
306 Bolles John M 721-7381
307★Nyberg Louis K 722-0951
308 Anderson Michelle 724-0028
309★Ortmann Nancy E 722-5704
310★Bartz Richd W 721-2297
311★Yarrington Bessie L 729-7044
312 Beck Mabel E Mrs 721-2204
313★Blackburn Charles W 722-5089
314 Leibforth Kath 722-4967
E 33D ST INTERSECTS
3305 Vacant
3312 Apartments
1★Seilsler K 721-1258
2★Lund Jennie A 729-0374
3★Strandskov Annalee 729-2147
4 Peterson Diana
5 Haar Hazel 721-3281
6★Strand Julia E Mrs 729-5018
7★Olson June
8★Barnum David L 722-1263
9 Harrison M Lille 722-8373
10 Nelson Wellington A 722-1086
11★Norheim Craig A 722-2897
12★Colson Richd
14★Norine Rebecca
15 Wiplinger Bernice C 722-6817
3317 Walstrom Donald E ⊙ 724-7910
3318 Neateby Georgia E Mrs ⊙ 722-9244
3321 Stockton Eliz J Mrs ⊙ 722-9649
3322 Carlson Ruth C Mrs ⊙ 722-9308
3325 Osberg Reuben H ⊙ 729-5340
3328 Apartments
1★Edstrom Mary E 724-1765
2 Hawkinson Archie C 79-4664
3★Braunwarth Robt J 721-5493
4★Pearson Mary K 722-1324
5★Strom Milton K 724-5176
6★George Karen M 722-9743
7★Larson Candyce E 729-5904
8 Nelson Susan E 729-5560
9★Edman Fred 721-3677
10 Ingle Richd K 721-3662
11 Lagergren Halmer F 722-6014
12 Muller Karen M Mrs 721-2265
14 Miller Lloyd E 729-0289
15 Thurber Howard 729-3368
3329 Rush Charlotte ⊙
3333 Walstrom Robt P 729-3027
★Olson Debra
3334 Nelson Myrtle Mrs ⊙ 724-5961
★Jones Jerry S 721-6886
3337 Alitz Della P Mrs ⊙ 724-8447
3338★Shamblin Delores M ⊙ 722-4238
3341 Freidlund Ella M Mrs ⊙ 722-6302
3342 Dynneson Martin L & Son genl contrs 724-8819
Dynneson Marlyn L ⊙ 724-8819
3346 Daak Otto J 722-5390
3347 Osgar Michl P ⊙ 729-1193
3348★Olive Michl A 729-6483
3351 Aalbu Gunnar ⊙ 729-1054
Plonkers Herman A ⊙ 724-2604
3352 Phil's Service Station 729-9694
3355 Ahein Jerald 729-0996
3357★Birch Elaine
E 34TH ST INTERSECTS
3400 Geyer
★James Larry
3405 Anderson Jennie M Mrs ⊙ 722-0432
Bennett Leo J 729-6895
3408 Dynneson May L Mrs ⊙ 722-6084
3409 Scholtes Robt ⊙ 722-3021
3414 Apartments
1 Lundberg Dora Mrs 729-5033
2★Ochsner Elwood G 724-4306
3 Carter Earleen B Mrs 722-4405
4★Nash David L 721-6737
5 Oliva Mabel H Mrs 722-1041
6 Hanson Bertha E Mrs 729-4412
7 True Elsie P Mrs 729-4195
8 Gorthy Inga G Mrs 724-4037
9★Robertson Thos I 722-7960
10 Falkman Fred W 722-4487
11 Peterson James E 722-2821
12★Hibbard Maria 724-9134
14 Forgach Ann V Mrs 724-5949
15 Anderson Geo H 722-1638
3415 Brunzell Juliann M 722-2875
Kocur Alex ⊙ 721-2033
3419★Lorsbach Thos W ⊙ 729-3911
3420 Englund Kathryn M Mrs ⊙ 729-0103
3421 Moore Charles Jr ⊙ 729-6353
3424★Amundson Shirley Mrs 724-3736
3425 Dondelinger Helga V Mrs ⊙ 724-7094
3428★Chapman James A ⊙ 724-1620
3431★Lattimer Gerald F ⊙ 721-2321
3432 Vouk Flo Mrs ⊙ 729-8147
3435 Root's Taxiderm 729-1783
Hackler Roy A ⊙ 729-1783
Malmo Wm R 729-0170
3436★Artishon G 729-2508
3441 Anderson Ruth R Mrs ⊙ 722-2547
3444 Foster Raymond W ⊙ 722-3702
3448★Campbell David F ⊙ 724-9223
Franzen Clifford J 721-1878
3454 Rosebear Myron W
3455 Apartments
1★Anderson Richd C 722-0300
2★Hanlon Charles W 729-3571
3 Everett Bryon 721-1608
4★Dingman Mary Jane L 721-7359
5★Boshardt Carla J 722-9054
6★Unger Paula 729-3780
6★Tostenson Norma J
7★Holmes J M Mrs 724-1996
8★Bergemann Doug 721-1077
9★Westerdahl Sandra 729-0666
10★Cardnial Richd
11★Meyers Danl L 722-6370
12 Maus Carl M 724-2188
3456 Vacant
3457 Apartments
1★Fowler James
2★Spartz Joseph 722-7317
3★Blume Mildred
4★Nguyen Chieu Ngoc 722-4923
★Tanner Curtis
6★Ankney Harry R 724-3079
7★Fredrick Leroy 729-2935
8★Haferbecker Clarence 721-4177
9★Gage Ramona C 729-5838
10★Zinner Michl 721-3155
11 Rudolph Carol L 721-6804
12★Craft Robt 724-7665
STREET CONTINUED
3458 Twin City Imports 721-5329
New Moon Book Shop 722-2555
★Perkins Carole 722-2216
3462 House Of David wood carvers 721-1172
★La Plante D L 721-1172
3463 Duck Inn tavern 729-9838

FARMERS STATE BANK OF HAMEL
"ALWAYS AT YOUR SERVICE ALL WAYS"
MEMBER FDIC
HAMEL, MINNESOTA 55340 TEL. 478-6611

 © R. L. Polk & Co.
The reproduction of R. L. Polk & Co. directories has been made in accordance with the terms and conditions of an agreement between Historical Information Gatherers, Inc. (HIGs), and R. L. Polk & Co. The directories may not be further reproduced without permission.

DOWNTOWN
37 S. 6th
TEL. 333-1431

JUSTER'S
Quality Clothes For Men

SOUTHDALE
TEL. 927-8781
BROOKDALE
TEL. 561-4800

MC NAIR AV—Contd
THOMAS AV N INTERSECTS
2601 Welna Edw J 529-5967
2607 Riley Mildred M Mrs ® 521-8900
2609 Day Herris R ® 522-6206
2615 Franzen Paul P ® 529-1054
UPTON AV N INTERSECTS
VINCENT AV N INTERSECTS
2821 Fedor Geo B ®
WASHBURN AV N INTERSECTS
XERXES AV N INTERSECTS

40
MELBOURNE AV SE —FROM ORLIN AV SOUTH AND WEST 2 WEST OF SE EMERALD ST AND 1 NORTH OF FRANKLIN AV E

ZIP CODE 55414
2 Seibel Rosalie R Mrs ® 333-2802
7 Grendahl Dennis T ® 338-6807
8 Obert Mark J ® 338-2204
11 Herrbach Gerard V ® 335-3692
★Seburg Paul
14 Larson Ralph L ® 338-1935
15 Garmers Paul A ® 335-5749
17 Kelley John Fred ® 338-2282
★Osten-Sachen Roy
20 Adams Mary D Mrs ® 335-6158
21 Neilsen Leila 336-6834
Haugen James M 335-3617
24★Field Wm H ® 339-4474
27 Thompson Philip J ® 336-5161
29★Atkinson Steven B 336-3859
★Hawkinson Keith ® 338-5570
31★Golden Robt R ® 341-2221
33★Steele Bernard W 338-7424
35 Getts Philip W 335-2752
36 Anderson Esther S Mrs ® 336-3172
41★Elias C Richd 335-2420
43 Brown Margt E 336-7663
44 Yaeger Neil E ® 336-8480
45 Schulte Martha J Mrs ® 336-0790
48 Moulton Robt D ® 333-6772
49 Fogtmann Helen A Mrs ® 336-7487
50 Williams Leon G ® 336-5476
51★Linthurst Christopher
★Mc Coy Ronald J 335-5023
52★Reindl Wilhelm J ® 336-4413
53 Vacant
Lenters Marjorie S 338-6126
54★Sothern Robt B Jr 339-5377
55 Fredricks M Virginia 338-1821
★Njoes Mary 335-8098
57★Riley Mary M 336-7938
57★Verity Dennis H 333-3029
58★Nyberg J L 338-3925
59 Hendrickson Richd A ® 335-8320
60 Vacant
61 Bigot Alf E ® 336-3457
62 Jamous Raymond 370-0057
64 Lilja G Patk 338-6814
65 Crogen Jewell B ® 338-3519
66 Under Constn
69★Rowe Wm L Dr 338-1420
70★White Carol 338-1183
71 Hurrell John D ® 332-5687
72 Rood Otto L ® 333-7674
Gur Moshe 338-2856
Harvey Ronald B 338-5404
74★Jacobs R V 335-0891
75★Johnston Barbara Mrs ® 338-5985
79 Martynenko Alex A music tchr 336-6071
SEYMOUR AV INTERSECTS
100 Horns Howard L ® 338-3950
101 Kaercher Leonard M ® 335-8095
107 Knutson Tellef ® 333-4755
110 Vijuns Olgerts A ® 335-1541
111 Anderson Wm ® 332-6791
114 Swanberg C Walter ® 339-1387
116 Ralston Walter J 336-4940
117 Harding Bertha F Mrs ® 333-7074
120★Mc Donough James J 336-0094
Gill Mary C 336-1281
123 Ackerberg Peter ® 336-6722
126 Hamilton Russell G Jr ® 338-3355
BARTON AV SE ENDS
129 Holtby Fulton ® 336-2112
135★Deming Stanley V ® 338-7284
136★Kohno Michiaki 338-5792
Upstairs★Marrinan Michl J Jr 339-3465
140 Steere Norman V ® 339-6435
141 Pearson Annette V ® 335-7045
Pearson Verna C ®
144 Hatling Russell J ® 339-4136
145 Troup Elliott V ® 339-5651
MALCOLM AV INTERSECTS
201 Schneider Robt E 339-5240
★Mc Crary J P 333-7829
208 Salasin John J ® 335-5849
215 Apartments
1 King Bruce
2★Olsen Ronald 335-5382
3 Erickson Peter V 333-7664
3b Taylor Paul W
4 Munt Ralph D ® 338-2996
5 Gustafson Kenneth 338-0973
6 Lake Jon P 338-4632
222 Hathaway Starke R ® 339-5389
ARTHUR AV SE ENDS
INTERSTATE HWY 94 INTERSECTS

6
MERRIAM ST —FROM SOUTHWEST OF WILDER ST NORTHEAST 1 SOUTHEAST OF EAST HENNEPIN AV

ZIP CODE 55401
51 Vacant

9
MILL ST —FROM 26TH AV N 1 WEST OF THE RIVER

ZIP CODE 55421

112
MILWAUKEE AV —FROM 2215 FRANKLIN AV E SOUTH

ZIP CODE 55404
2007 No Return
2008 Smith Bruce 338-4234
★Bjornson Valdis 341-4393
2009★Nystul Leo G ® 339-5131
2012 Besta Leo L ® 333-8718
2014 Erickson Erick V ® 332-1614
2015 Cruz Geo R 336-6959
2017★Korab Jeffery J 335-2792
2018 Sundboom Lloyd V ® 336-9838
2023 Condon Gladys M Mrs 336-0933
2100★Toal M
★Andersen Harold C
2101 Hansen Robt 336-6930
2102★Roscoe Robt J 335-6334
2103 Erickson Adeline M Mrs 336-9578
2106 Klammer Lillie E V Mrs ® 338-2662
2107 Ebert Freda V Mrs ® 336-7522
2108 Andree Elnora E Mrs ® 338-8190
2109 City Wide Janitorial Service 336-1358
Christensen Edw E ® 336-1358
2112 Ray James D 333-6047
2112½ Kelley Lynda 339-2115
2113 Gallup Ronald G 338-5449
2114★Bird Mike 332-7760
★Mildenberger Joseph J 339-2977
2116 Smiler Joe A ® 333-3797
Kolln Herman J 335-3597
2117 Christensen Nels F ® 336-2060
2118★Machala Sandra K 341-3378
★Jelatis John C
2121 Lundquist Kenneth F ® 338-4023
2125 Bednarchuk Walter C ® 339-2022
E 22D ST INTERSECTS
2204 Robbins Merton K ® 729-0139
2208 Mandery Phyllis E Mrs 722-9456
Lower Mandery Vernon H 724-5583
2211 Skogman Wm J ® 721-1819
2212 Vacant
2213 Vacant
2215★Wichern Deloris G 721-5166
2218 Gomez Luis R 722-2034
★Klumb David A
2219 Matthew Wilfred R ® 722-8413
2300 Hall Robt N 721-4673
★Lundquist Gregory
2301 Pendleton Galdys I 722-4837
2304 Hurd Donald R 722-2148
Hurd Blacktop Co asphalt dlrs 722-3078
Hurd Harry R 722-3078
2305 Taylor James R ® 721-7642
2307 Longen Kath Mrs ® 722-5632
2308 Hurd Robt C ® 721-1718
2310 Von De Linde Oscar F ® 722-2406
2311 Vikingstad Ivar 721-5889
2312 Sathre Einar R ® 724-3430
2313 Jackson Eug E ® 721-7309
2316★Ranenhorst G 722-5978
E 24TH ST INTERSECTS

171
MINNEAPOLIS AV —FROM 2103 31ST AV S EAST AND SOUTHEAST

ZIP CODE 55406
2100 Linstrom Eugenie ® 333-1949
2107 Riles David L ®
2109★Partt Lowell H 335-4655
2111 Halbert Nina J Mrs ® 338-5960
2113 Kinkel Shirley J 339-6007
Olson Hans 339-3780
2116★Machalik John ® 333-8035
2117 Moreen Hokan F ® 336-3481
2121★Hansen Richd M ®
2125 Connelly John M ® 338-0300
2129 Hansen Harold M ® 335-6180
2133 Carlsen Donald G ® 339-1852
2137 Raamussen Arnold C ® 333-0943
2141★Olson R D 332-6984
E 22D ST INTERSECTS
32D AV S INTERSECTS
2200★Kienitz Donald N ® 729-2217
2201★Petrick Florence E Mrs ® 332-2769
2205 Lieske Merlyn ® 333-8802
2209 Lejcher Geo F ® 336-2530
2214 Parker Joseph A ® 722-2128
2215 Wilson Clara M Mrs ® 335-5097
2217 Julin James V ® 338-9891
2221 Shingledecker Donald L ® 339-3264
2223 Foster Mary A Mrs ® 333-6824
2227 Valley Raymond L ® 338-0365
2232 Kallman Arth P Rev ® 729-9039
2233 Schwartz Joyce Mrs ® 332-5771
2235★Woodward Timothy J 335-1707
2241 Mullett Keith R ® 366-5117
2243 Gustafson Marjorie M ® 332-2049
33D AV S INTERSECTS
2301 Becker Richd H ® 721-2504
2305 No Return
2309 Overby Gordon W ® 722-3346
2313 Anderson Gustaf A ® 729-2857
2317 Peterson Edwin ® 722-2759
2321 Lancaster James L ® 729-7137
2325 Parker John ® 729-8944
2329 Wolfe Carlos E ® 724-4024
2333 Brekhus Elmo H ® 729-6082
2337 Dockin Dale L 721-7258
E 24TH ST INTERSECTS
34TH AV S BEGINS

110
MINNEHAHA AV —FROM CEDAR AV AND S 8TH ST SOUTHEAST

ZIP CODE 55404
1817 Vacant
1823 Vacant
1824 Wenz Dave Service Station 338-9158
1825 Vacant
1825½ Apartments
1 Vacant
2 Vacant
3 Vacant
4 Vacant
5 Vacant
7 Vacant
1827 Vacant
1829 Vacant
1841 Vacant
19TH AV S INTERSECTS
1901 Nineteen Hundred & One Apartments
101 Vacant
102★Anders Rudolf E 341-3005
103★Weiner M E
105 Vacant
106 Clark Virginia L 338-4168
107 Vacant
108 Vacant
109★Bowman Mary B 339-5034
110 Gru Larry 336-6151
111 Vacant
112 Vacant
113 Vacant
114 Vacant
115 Vacant
116 Vacant
117★Peterson Drew H 333-8518
118 Vacant
119 Nyland Carol
120★Davis Patricia
121★Oslund Carl M 338-2960
122★Mc Gee Anne
201 Vacant
202 Phillips Paul H 370-0287
203★Mc Guire Sandra 333-4757
204 Vacant
205★Maehle Olav 339-2442
206★Neaton Patk J
207★Kulshreshtha Subash R 335-2562
208★Wong Roy 341-2137
209★Kressel Robt J
210★Jones N A
211 Vacant
212 Vacant
213★Rosario Wilberto 332-2846
214★Goodwin Thos
215 Vacant
216 Vacant
217★Wali M A
218★Hopperstad J V
219 Vacant
220★Albinali Abdulla
221 Vacant
222 Pogelmiller Charles 336-7314
301★Veith Helen
302★Tupper Suzanne 338-5967
303★Grossman Teri
304 Vacant
305 Vacant
306 Kosbad Wayne 338-4947
307 Vacant
308 Danielson Margt A 370-0245
309 Wells Patk F
310 Vacant
311 Grosbayne Franklin C 370-0194
312 Vacant
313 Vacant
314★Hansen Glen E 336-4888
315 No Return
316★Erickson Deborah L 333-8060
317 Stebbings James H 335-3476
318 Vacant
319 Vacant
320★Lagerstrom Richd N 338-2373
321★Eckes Mark W 339-4131
322★Wong L Chin
401 Vacant
402★Griffith P A 335-1396
403★Stavenger David 336-4536
404 Vacant
405★Moberg Connie L 336-7266
406★Walz Mark 338-8361
407 Vacant
408★Beacon S A
409 Vacant
410 Vacant
411★Duleno Kath J
412 Vacant
413★Basu Shankar 341-3425
414★Smetana Theresa 338-1813
415★Podlogar R A 339-3861
416 Vacant
417 Vacant
418 Vacant
419★Vox Cathy
420★Mc Laughlin Sue
421 Vacant
422 No Return
S 9TH ST INTERSECTS
FRANKLIN AV E INTERSECTS

112
2010 Minnesota Gage 338-2304
Northern Machinery & Supply Inc mfrs 335-1125
Minneapolis Housing Authority 348-6360
2020★Welby Joseph
2101 Otis Elevator Co repr 332-2505
2105 Garland's Inc hdw mfrs 333-3469
2108 Northern States Power Co (Sub Sta)
2109 Lorang Sylvia C Mrs 336-5029
2112 Apartments
1 Vacant
2★Sopiwnik J 336-2197
3★Lovness L 339-2388
4 Vacant
2113 Katz Judith A 335-2875
★Johnson Charles 338-7293
2114 Vacant
2117 Scale Service Co scale dlrs 335-1701
2120 Apartments
1★Reese Craig
2★Knox Robt V 336-4407
3 Canney Mark E 335-4883
4 Schwie Robt 339-1832
5 Van Hale Dick M 333-5770
6 Reif Stuart 333-1904
7 Peng Wu-Tien 339-4719
8★English Richd 336-3072
2121★Bass Louis 338-7236
2123★Eid Pauline M 341-2238
2127 Vacant
E 22D ST INTERSECTS
2200 Kane Grace Mrs ® 724-4642
2204★Johnson Betty J 729-9007
2208 Jaeger Ruth M Mrs 729-4861
2212 A A Equipment Co butchers saw blades 721-3383
2299 Vacant
2300 Vacant
2301 Seward West Project Area Committee 722-8332
Apartments
1★Langer Edw ® 729-7164
2 Brown Wilford Jr
3 Vacant
4★Martin M A 722-2470
5 Brandt Erick A 722-5803
2304★Baird D
2305 Art's Transfer trucking 724-0145
Jensen Arth J ® 724-0145
2308★Sinn Donna M 724-3997
2309 Hall Lawrence A 722-1036
2312 Barstow Gaylen B Sr 722-1918
2313 Melander Henry E ® 721-2686
2316★Helland Jeanette E Mrs 729-3026
2321 Larsen Carl M ® 724-5671
2322 Jones Wm ® 722-1510
Vacant
2329 Vacant
2330 Beco Electric Mfg Co panels switch boards controls 721-5738
E 24TH ST INTERSECTS
2405 Under Constn
2424 Sawyer Transport Inc 721-7451
2450 Glass Depot Inc 721-6466
E 25TH ST INTERSECTS
2500 Consodel Inc fuel oil & asphalt 721-6491
Midwest Oil Co 724-5411
2501 Grill Cafe The 729-9972
Garage Service 724-3314
2523 Phelan Mfg Corp hosp laby equip 724-3677
2527 Tool Engineering Inc mfr agt (tools & gauges) 721-5568
2529 Tool Eng Inc (Stge)
2531 Whittet Machine Co 721-1906
ZIP CODE 55406

208
E 28TH ST INTERSECTS
2854 Vacant
E 29TH ST INTERSECTS

114
3000 Minnehaha Furniture & Carpet Co (Stge) 721-2431
3010 Minnehaha Furn & Carpet Co (Show Rm)
Minnehaha Furniture & Carpet Co dlrs 721-2431
3012 Vacant
3015 Duncan Tire Service 722-3180
3016 Minnehaha Body & Fender Works 724-7733
Kuharski Frances Mrs 724-7733
3020 Apartments
1 La France Diane Mrs
2 Gage Victor R 729-3134
3★Carlson Chas J 724-5630
4 Hultin Conrad G 724-3542
3024 Vacant
3024½★Jim Cotter 721-5103
3026 Western Roofing & Supply Co 729-7353
3028 Zadach Elsie P Mrs ® 724-2612
Van Guilder Zelma E Mrs 722-3114
3030 Neu Le Roy 722-6114
Zadach Henry A
3032 Mildred's Antiques 721-6024
Apartments
1 Vacant
2★Johnson Mitchell
3 Madson Mildred C Mrs ® 721-6024
4★Lindquist Lee
5 Mc Coy John
3036 Olson Ray E 721-3293
3038 Bruggeman Walter J ® 729-0116
3040 Wines Ralph C ® 729-3789
3044 Duncan Lillian L Mrs ® 724-9320
3050 Hinkel James A 724-0416
★Haase Laura 721-4719
★Smith Goldie Mrs 721-4719
3052 Vacant
Lindfors Ruth 729-1979
3054★Schlottke Ruth Mrs 724-3001
27TH AV S INTERSECTS
E 31ST ST INTERSECTS
3100★Kurtz Danl
3101 Elite Cleaners Drive In 721-3141
3102 No Return
3104 Rangel Louis ®
3108★Karli Joy 729-3484
★Schultz Darlene Mrs 729-5564
3112 Apartments
101★Anderson A R 722-3974
102 French Richd J 729-3209
103★Killberg A 724-0014
104★Reyer D K 724-1123
105★Lalonde Louise E 729-5366
106★Berven F 724-0014
201★Deans E I

INSURANCE
WESLEY J. KELLEY Co.
1804 First National Bank Bldg.
332-3487

Title Insurance Company Of Minnesota
COMPLETE TITLE SERVICE IN 36 STATES
DIAL (612) 332-5111
HOME OFFICE: Title Insurance Building - 400-2d Av. S.
Minneapolis, Minn. 55401

A FULL SERVICE BANK
Midland National Bank
of Minneapolis
401 Second Avenue South Minneapolis 55480 Call 332-0511
Hours 9 to 4
"Early and Late" Window in Outer Lobby
8 A.M. To 9 A.M. and 4 P.M. To 6 P.M.
Drive-In Bank 8 A.M. to 6 P.M.
Member Federal Deposit Insurance Corporation

 © R. L. Polk & Co.

The reproduction of R. L. Polk & Co. directories has been made in accordance with the terms and conditions of an agreement between Historical Information Gatherers, Inc. (HIGs), and R. L. Polk & Co. The directories may not be further reproduced without permission.

THE COLWELL PRESS, Inc.
The House of Craftsmen
PRINTERS — DESIGNERS — LITHOGRAPHERS
501 South Sixth Street Minneapolis, Minnesota
Tel. 335-6861
The Colwell Press
The House of Craftsmen

Farmers & Mechanics
SAVINGS BANK OF MINNEAPOLIS
Sixth and Marquette
Member Federal Deposit Insurance Corporation
339-2515
For Savings—Home Loans

40
MELBOURNE AV -FROM 14 ORLIN AV WEST

---ZIP CODE 55414
2 SEIBEL DAVID I PHYS ●
333-2802
7 SCHWIESING RAY L 336-2580
8 HOONE THOS H ● 339-6559
11 HERRBACH GERARD V ●
335-3692
SMITH CARL H 225-3692
14 LARSON RALPH L ● 338-1935
15 GARMERS PAUL A ● 335-5749
17 KELLEY JOHN F ● 338-2282
20 ADAMS RUSSELL B ● 335-6158
21 CARRIER LAWRENCE J 339-2341
RAITZ CARL R 336-0847
24 TRAPOLD MILTON A ● 338-0205
27 THOMPSON PHILIP J ●
336-5161
29 CROUCH STEVEN L 332-2977
GRINSTAD W N
31 HOLMES KATH E ● 336-9438
33 REJTO PETER A 332-7044
35 LEMBERG BRADFORD A 338-8378
36 ANDERSON ESTHER S MRS ●
336-3172
41 JARVIS JAMES 333-2821
SYLVESTOR ELNA M MRS
336-6743
43 BROWN MARGT E 336-7663
44 YAEGER NEIL E ● 336-8480
45 SCHULTE MARTHA J MRS ●
336-0790
48 MOULTON ROBT D ● 333-6772
49 BROECKER ELEANOR M ●
336-7487
50 WILLIAMS LEON G 4 336-5476
51 ALLYN RICHD B 332-3798
VACANT UPPER
52 COOK LAURA H MRS ● 336-5430
53 AHMED ABDUL K 335-6942
FLEISCHER HEINRICH R
338-0850
54 DUNCAN HARRY F 339-4166
55 FREDRICKS M VIRGINIA
338-1821
NILOTA WM J
57 MORRIS DAVID B
58 HORVEI JOHN J 338-4822
59 MONDYKE CHARLES J ●
336-3237
60 WALLACE DAVID L 339-1383
61 BELKNAP JACK L ● 335-7403
62 MONTGOMERY ELEANOR A
335-8051
64 KLATKE DONALD W 339-5021
65 CROGEN JEWELL B ● 338-3519
69 BELLEZZA FRANCIS S ●
336-8178
70 WILSON BRUCE L 339-2694
71 HURRELL JOHN D ● 332-5687
72 ROOD OTTO L ● 333-7674
HALL ALICE 335-1656
BSMT VACANT
74 WINTER RUTH M 339-2630
VACANT UPPER RIGHT
75 RADUSCH DOROTHEA F ●
335-1971
79 MARTYNENKO ALEX A MUSIC
TCHR ● 336-6071
---SEYMOUR AV INTERSECTS
100 HORNS HOWARD L ● 338-3950
101 REIGHARD NANCY S MRS ●
335-8095
107 KNUTSON TELLEF ● 333-4755
110 VIJUMS OLGERTS A ●
335-1541
111 ANDERSON WM ● 332-6791
114 SWANBERG C WALTER ●
339-1387
116 DESMOND ROBT E 333-3791
117 HARDING BERTHA F MRS ●
333-7074
120 ANDERSON JOSEPH T ●
339-3981
WAHI BHUPINDER N 336-3927
123 TAKAICHI ROBT S 339-3563
126 HAMILTON RUSSELL G ●
338-3355
129 HOLTBY FULTON ● 336-2112
---BARTON AV ENDS
135 JAMES CAN G ● 339-8320
136 KELLY ROBT L 336-3063
WOLFRAM CHARLES W 336-9558
140 STEERE NORMAN V ● 339-6435
141 PEARSON ANNETTE H ●
335-7045
PEARSON PAUL P
PEARSON VERNA C ●
144 HATLING RUSSELL J ●
339-4136
145 HARRIS WM A JR ● 336-7942
---MALCOLM AV INTERSECTS
201 ADAMOVICH GEO G 338-5108
SWAYZE CLAUDE R 333-6686
208 SWALLEN THOS O ● 338-0494
215 APARTMENTS
1 VACANT
3 HOCKERT SHELBY A
335-5070
4 MUNT RALPH D ● 338-2996
5 VACANT
6 VACANT
222 HATHAWAY STARKE R ●
339-5389

6
MERRIAM ST -FROM SOUTHWEST OF WILDER NORTHEAST

---ZIP CODE 55401
51 SALVATION ARMY MEN'S LODGE
333-0077

9
MILL ST -FROM 26TH AV N. I WEST OF THE RIVER

---ZIP CODE 55421

112
MILWAUKEE AV -FROM 2215 FRANKLIN AV E SOUTH

---ZIP CODE 55404
2007 LUND AGNES M MRS ●
332-6695
2008 VACANT
2009 ADAMS PAUL F
2012 BESTA LEO L ●
BESTA AGNES I MRS
333-6066
2014 ERICKSON ERICK V ●
332-1614
2015 RIFFE VIVIAN M MRS
339-5948
2017 SAMORA LOUIS
2018 SUNDBOOM LLOYD V ●
336-9838
2023 CONDON GLADYS M MRS
333-7819
LOWER VACANT
UPPER VACANT
2101 SANCHAZ ISABELLE M MRS
338-9033
2102 BROWN CLELL W 338-2574
2103 ERICKSON ADELINE MRS
2106 KLAMMER LILLIE E NURSE ●
338-2662
2107 EBERT FREDA V MRS ●
336-7522
2108 ANDREE ELNORA MRS ●
338-2364
2109 ENGBLOM MABEL MRS ●
336-0991
2112 VACANT
2112½ CLIVE JULIA G MRS
335-2714
2113 GALLUP RONALD G
2114 SATTER EDW O
NO RETURN
2116 SMILER JOSEPH A ●
333-3797
KOLLN HERMAN J 335-3597
2117 CHRISTENSEN NELS F ●
336-2060
2118 BOYD HENRY
2121 LUNDQUIST KENNETH F ●
338-4023
2125 BEDNARCHUK WALTER C
339-2002
NESS P PAUL
---E 22D ST INTERSECTS
2204 ROBBINS MERTON K ●
2208 ISAACSON ISAAC A ●
PEDERSON MARTHA T MRS
722-0104
2211 SKOGMAN WM J ● 721-1819
2212 MANDERY PHYLLIS E MRS
722-9456
2212 MANDERY VERNON M 724-5583
2213 JETLAND ANDREW 722-3471
2215 VACANT
2218 BOYLAND CORDIE M 722-7359
LAWRENCE CLAYTON J
2219 MATTHEW WILFRED R ●
722-3753
2300 VACANT
2301 PENDLETON GLADYS MRS
722-4837
2304 COPLEY DELORES MRS
HURD RICHD N 721-7246
2305 JONES CLIFFORD R 722-4556
2307 LONGEN FRED M ● 722-5632
2308 HURD ROBT C ● 721-1718
2312 SATHRE EINAR R ● 724-3430
2313 JACKSON ELIG E ●
2316 AMUNDSON EARL V ●
721-3956
JOHNSON KATHLEEN K MRS
724-3964
---E 24TH ST INTERSECTS

171
MINNEAPOLIS AV -FROM 2103 31ST AV S. EAST AND SOUTHEAST

---ZIP CODE 55406
2100 LINDSTROM EUGINIE ●
333-1946
2107 HANSEN CORNELIUS ●
333-4690
2109 KVAMME LUDVIG O ●
339-1878
2111 HALBERT ARNOLD E ●
338-5960
2113 KINKEL SHIRLEY J 339-6007
OLSON HANS 339-3780
2116 RUDE KENNETH H ● 335-5919
2117 MOREEN HOKEN F ● 336-3481
2121 BIRD PATK J ● 336-0562
2125 CONNELLY JOHN M ●
338-0300
2129 HANSEN HAROLD M ●
335-6180
2133 SORENSEN ROBT J ●
333-8314
2137 RASMUSSEN ARNOLD C ●
333-0943
2141 DUBBERT JOSEPH L 338-1562
LUCAS PAUL R
---E 22D ST BEGINS
2200 KIENITZ DAVID N ●
722-6193
KEISER ROGER J 722-0693
2201 NANNINGA WILHELMINA S MRS
● 339-1034
2205 LESH DANL K ● 332-0673
TAYLOR DAVID S 332-3619
2209 LEJCHER GEO F ● 336-2530
2214 PARKER JOSEPH A ●
722-2128
2215 WILSON CLARA M MRS ●
335-5097
2217 DAHM ANNA N MRS ●
336-0213
2221 SHINGLEDECKER DONALD ●
339-3268
2223 FOSTER JASPER E DENTIST ●
333-6824
2227 FOSTER THOS Z 338-3991
MORAN ROBT J 338-2194
2232 KALLMAN ARTH P REV ●
729-9039
2233 OPSETH GERTRUDE A MRS ●
332-5771
2235 CEDERHOLM HOKEN ●
2241 JACOBSON WALTER C ●
338-8148
2243 LAWRENCE MARJORIE M MRS ●
332-2049
---33D AV S INTERSECTS
2301 BECKER RICHD H ● 721-2504
2305 DAHLQUIST CARL S ●
729-1637
2309 OVERBY GORDON W ●
722-3346
2313 ANDERSON GUSTAF A ●
729-2857
2317 PETERSON EDWIN ● 722-2759
2321 VACANT
2325 PARKER JOHN ● 729-8944
2329 WOLFE CARLOS E ● 724-4024
2333 MYERS THEO J ● 724-2645
2337 GEMBALA EUG R
HUE STEVE K 724-3803

110
MINNEHAHA AV -FROM CEDAR AV AND S 8TH SOUTHEAST

---ZIP CODE 55404
1611 BERT'S GARAGE AUTO REPR
333-3759
FORSLUND BERT G 333-3759
1615 KRAUSE VIOLA S MRS ●
338-6058
1617 EDISON ELECTRIC SERVICES
INC AIR CONDTNG MFRS
AGTS 338-1290
GAYCO INC RENTAL
PROPERTIES
ROYAL AGENCY WIRE MFRS
AGTS 338-4124
1623 C & H LIQUOR STORE RET
338-8230
1624 DAVE'S SERVICE STATION
GAS STA 338-9158
1625 VACANT
1625½ APARTMENTS
1 NO RETURN
2 NO RETURN
3 BATTEN HENRY C 333-6018
4 LUND ELSIE
1627 T & R ELECTRIC CO CONTR
336-6281
1629 VACANT
VACANT
1641 EIGHTH STREET TIRE CO
REPR 333-1883
---19TH AV S INTERSECTS
1901 LEWIS GROCERY 339-6278
LEWIS JAMES J ● 339-6278
AMELSBERG DARRELL
NELSON VERNON A ●
338-1223
1919 DAVIS WILBERT ● 335-0541
CARROLL JOHN
1945 VACANT
---FRANKLIN AV E INTERSECTS
5 STOLBERG ROY E
6 LEAK VOYLE E
7 WILBER JAMES
9 JOHNSON CARL A 338-8385
STREET CONTINUED

112
---20TH AV S INTERSECTS
2010 NORTHERN MACHINERY &
SUPPLY CO MACH MFRS
335-1125
2011 WILSON VIOLET F ●
339-6917
BALL VILAS H 332-1931
2017 MORTENSON NORMAN M
338-3315
2020 BENOIT AGNES M MRS ●
338-0088
2101 SAUNDERS HAZEL M MRS ●
336-5061
2105 GARLAND'S INC HDW MFRS
333-3469
2108 NORTHERN STATES POWER CO
(SUB STA)
2109 LORANG HARTLEY P 336-5029
2112 SNYDER RALPH E
TOLAN KENNETH F
UPPER VACANT
2113 BONESTEEL LAURA V MRS
335-3042
2113 DETTMAN EARL 335-8156
2114 ABBOTT WALTER 339-3296
UPPER VACANT
2117 SCALE SERVICE CO SCALE
DLRS 335-1701
2120 APARTMENTS
1 MAALAND WAYNE
2 DAHLE PAUL J 339-4352
3 VERNON JAMES
4 SULLIVAN JOHN G
5 VAN HALE DICK M 333-5770
6 HILL RONALD
7 WAGER CARY
8 TAYLOR MICHL
2121 VACANT
2123 LA VIGNE SELINA M MRS ●
335-7008
2127 VACANT
---E 22D ST INTERSECTS
---21ST AV S INTERSECTS
2200 KANE LEO I ● 724-4642
2204 BARR IRVIN W 722-0972
2208 SARFF LAWRENCE F ●
722-7245
2212 A & EQUIPMENT CO BUTCHERS
SAW BLADES 722-2174
2300 VACANT
2301 APARTMENTS
1 WHEELER HUEY D 721-4286
2 HAAG RALPH E 729-3128
3 CORR JACK P
4 DEERING GARY
5 GJERDE PHILIP
2304 VACANT
2305 ART'S TRANSFER TRUCKING
724-0145
JENSEN ARTH J 724-0145
2308 DEMULLING BRUCE C
722-3428
2309 HALL LAWRENCE A 722-1036
2312 BARSTOW GAYLEN B 722-1918
LOWER VACANT
2313 MELANDER HENRY 724-9955
2316 HALL RALPH E ● 724-1165
2321 LARSEN CARL M ● 724-5671
2322 JONES WM ● 722-0893
UPPER VACANT
2329 WESTERN BAR THE TAVERN
724-9647
2330 BECO ELECTRICAL MFG CO
PANELS SWITCH BOARDS
CONTROLS 721-5738
---E 24TH ST INTERSECTS
2403 VACANT
2420 AIR EXP INTL CORP (SUB
OFC)
2424 SAWYER TRANSPORT INC
729-9313
STERLING CARTAGE &
WAREHOUSE CO TRUCKING
721-6656
WILSON TRUCK SERVICE
TRUCKING 729-9313
---E 25TH ST INTERSECTS
2500 MIDWEST OIL CO 724-5411
2501 GRILL CAFE THE RESTR
729-9972
S & W SERVICE GARAGE
724-3314
2523 PHELAN MFG CORP HOSP LABY
EQUIP 724-3671
2527 TOOL ENGINEERING & SUPPLY
CO MFR AGT 721-5568
2529 CONTROL DESIGN INC ELEC
WHOL & MFG 721-1629
2531 WYSZYNSKI MFG CO SHT MTL
WKS 724-0088
2539 VACANT
2543 ARMSTRONG DARLENE MRS
724-8712
---ZIP CODE 55406
---E 26TH ST INTERSECTS
---E 28TH ST INTERSECTS
2654 MINNEAPOLIS MOLINE INC
TRACTOR MFRS 724-3661
---E 29TH ST INTERSECTS

114
---E LAKE ST INTERSECTS
3000 MINNEHAHA FURNITURE &
CARPET CO DLRS 721-2431
3008 MINNEHAHA FURN & CARPET
CO (SHOW RM)
3010 FIREHOUSE THEATRE CO
721-6541
3012 VACANT
3015 DUNCAN TIRE SERVICE
722-3180
3016 MINNEHAHA BODY & FENDER
WORKS AUTO SERV 724-7733
KUMARSKI FRANCES MRS
724-7733
3020 SANDIN GERALD E 724-4817
SIMPSON INA K MRS
722-7438
3022 GAGE VICTOR 729-3134
HULTIN CONRAD G 724-3542
3024 KINNEY P C CO RUBBER
GOODS WHOL 729-7712
3024½ SUTTEN DON PLUMBING
CONTRS 721-7271
3026 WESTERN ROOFING & SUPPLY
CO 729-7353
3028 ZADACH ELSIE P MRS ●
724-2612
VAN GUILDER ZELMA E MRS
722-3114
3030 FREDRICKSON JAMES C
729-0576
ZADACH HENRY A
3032 MILDRED'S ANTIQUES
721-6024
APARTMENTS
1 OLSON RAY E 721-3293
2 FEEKEN HENRY
3 MADSON MILDRED C MRS
721-6024
4 GORDHAMMER EUG
5 PETERSON GARY L 722-0530
3036 SMITH LELAND L 721-6895
3038 FELLROTH KARL
FITZGERALD MICHL J
721-6787
3040 WINES RALPH C ●
SIEVERKROP STELLA MRS
3044 DUNCAN LILLIAN L MRS ●
724-9320
3050 HINKEL JAMES A 724-0416
THOMPSON DANL E 729-6963
3052 JESBERG ELIZ B MRS
729-4977
LINIFORS RUTH 729-1979
3054 DALBERTO ADONIS J
722-4335
CORNELL MARCELLA E MRS
---27TH AV S INTERSECTS
---E 31ST ST INTERSECTS
3100 LARSEN AXEL ● 722-8455
3101 ELITE CLEANERS DRIVE IN
721-3141
3102 SMITH GOLDIE MRS 721-4719
3104 LUNDBERG JOHN ● 722-7266
3108 THISTLEWOOD ADELIA J MRS
722-0874
3111 LARK PAUL W 729-5756
LESTER PERRY J 722-1735
3112 APARTMENTS
11 DODGE DEBORAH 722-6706
12 FRENCH RICHD J 729-3209
14 JOHNSON HELEN MRS
15 GOODLUND DAVID L
16 BOUTELLE CLARENCE
722-2449
21 COLLINS JAMES A
722-1931
22 DUFOUR GEO L ● 729-1793
23 HLA HLA KHIN 721-6965
24 WHITE ROBERT F 729-4165
25 MOORHEAD RALPH R
724-1309
26 HOVEY CLARA MRS
31 PERSSON RUTH E 722-7491
32 IVERSON STANLEY C
729-2127
33 SCHINTZ JOEL L 722-9469
34 CREST TINA A MRS
729-2604
35 JOHNSTON CAROLYN
724-3107
36 HELMIG JUDITH M
722-7479
3113 KUPKER HENRY B 721-7298
OLSON ALICE F MRS
724-1268
3119 CARLSON JERRY
RANHEIM TRYVE
RAYE PETER D 722-7942
WHITE C THOS 722-7062
3120 HUWE WM C ● 721-3268
3122 CLAWSON EMMA C ●
3124 NICKLASON OSCAR 729-8436
VOLK MARY LOU MRS
722-3131
3128 DYNON DANL J ● 729-1341
3130 JOHNSON HILMAR A ●
722-1214
3131 MC DIVITT-HAUGE FUNERAL
CHAPEL 724-3621
HAUGE LAWRENCE C ●
724-3621
BALLARD RITA MRS 721-4172
EWALD JAMES
3132 ERICKSON GLADYS MRS
721-1827
SCHAD PAUL
3134 PEARSON DORA E 722-3572
SMESTAD CLIFFORD M
724-5623

NORTH AMERICAN LIFE AND CASUALTY CO.
H.P.E.SKOGLUND, Chairman of the Board and President
•
LIFE ACCIDENT HEALTH HOSPITALIZATION GROUP
•
1750 Hennepin Av. Minneapolis
377-5511
FOUNDED IN 1896

FORD
THE WOODHEAD CO., Inc.
CARS AND TRUCKS * * FORD SINCE 1912 * * USED CARS
417 E. Lake - 823-6275
Sales — Service
Corner Portland and Lake - 823-3100
A-1

The reproduction of R. L. Polk & Co. directories has been made in accordance with the terms and conditions of an agreement between Historical Information Gatherers, Inc. (HIGs), and R. L. Polk & Co. The directories may not be further reproduced without permission.

MIDWAY HOSPITAL
1700 University Ave.
Tel. 645-0112

Downtown, FEderal 2-8561
Boutique, Radisson-FEderal 2-8561
Harold Inc.
Knollwood, WEst 5-4401
Apache, SUnset 8-9111

MILWAUKEE AV—Contd
2102 Brown Clell W 338-2574
2103 Kelly Edna Mrs ® FE9-1347
2106 Klammer Lillie E © nurse FE8-2662
2107 Ebert Freda V Mrs © FE6-7522
2108 Andree Carl O © FE8-2364
2109 Engblom Chas ® FE6-0991
2112 Vacant
2112½ Cline Julia G FE5-2714
2113 Vacant
2114 Seabrook Nathl 333-1068
Deiters Frank 335-2685
2116 Kolln Herman FE5-3597
Smiler Jos A © FE3-3797
2117 Christensen Nels F ® FE6-2060
2118 Ellefson Elvin H FE3-7725
Haux Reuben 335-8026
2121 Lundquist Kenneth F ® FE8-4023
2125 Bednarchuk Walter C © FE2-1737
22d intersects
2204 Vavreck Anna K Mrs © PA2-2264
2208 Isaacson Isaac A © PA2-7343
Pederson Martha T Mrs 722-0104
2211 Skogman Wm J © PA1-1819
2212 Engeldorf Erick PA9-4273
Mandrey Vernon H 724-5583
2213 Edwards Hulda Mrs © PA2-1834
2215 Barrow Darlene Mrs PA2-5341
2218 Gray Everett M © PA2-6789
Gertsner Howard
2219 Matthew Wilfred R © PA2-3753
2300 Ipanis Michl ® PA1-1104
2304 Ipanis Petro © PA2-7514
2305 Vacant
2307 Longen Fred M © PA2-5632
2308 Hurd Robt C © PA1-1718
Hilstrom Carl
2310 VonDeLinde Oscar © PA2-2406
2311 Vikinstad Instrument Design Repair & Calibration Service TV repr 721-5889
Vikingstad Ivar R © 721-5889
2312 Sathre Einar R © PA4-3430
2313 Jackson Eug © 721-2515
2316 Amundson Earl V © PA1-3956
Schander Edna L Mrs PA4-3964
24th intersects

122
MINNEAPOLIS AV—From 2103 31st av S, east and southeast to 34th av
2100 Linstrom Eugenie © FE3-1949
2107 Hansen Cornelius © FE3-4690
2109 Botten E Nelvin 333-2045
2111 Halbert Arnold E © FE8-5960
2113 Lejcher Geo F © FE2-1957
Kinkel Shirley J FE9-6007
2116 Rude Kenneth H © FE5-6096
2117 Moreen Hokan F © FE6-3481
2121 Connel Astrid V Mrs © FE8-2513
2125 Gustafson Minniebelle Mrs © FE3-6620
2129 Hermstad Anna A Mrs © FE3-4990
2133 Orr Vera M Mrs © 338-8295
2137 Rasmussen Arnold C © FE3-0943
2141 Barna Jos © FE5-3351
Sykes Richd E FE9-5743
22d av begins
22d intersects
2200 Fulmer Richd W © PA2-9442
Keiser Roger
2201 Peterson Carl B © FE3-8533
2205 Dahm Anna N Mrs © 336-0213
2209 Peterson Mary Y Mrs © FE6-5638
2214 Parker Jos A © PA2-2128
2215 No Return
2217 Carlson Chas F © FE5-8652
2221 Jacobson Walter C © FE8-8148
2223 Foster Jasper E FE3-6824
Foster John E © FE5-5758
2227 Eubank Duncan E FE9-2484
Lehet Jas A FE5-5835
2232 Kallman Arth P Rev © PA9-9039
2233 Opseth Gertrude A Mrs © FE2-5771
2235 Cederholm Hoken ©
2241 Krizan John M © FE5-2722
2243 Lawrence Marjorie M Mrs © FE2-2049
23d av intersects
2301 Gerard John S © PA2-5926
2305 Dahlquist Carl S © PA9-1637
2309 Overby Gordon W © PA2-3346
2313 Anderson Gustaf A © PA9-2857
2317 Peterson Edwin © PA2-2759
2321 Olson Oscar M © PA9-5010
2325 Parker John © PA9-8944
2329 Rasmussen Thorvald © PA4-9315
2333 Youngdahl Kent B © PA4-2645
2337 Lee Fred S 722-3217
McCartney James L 724-4772

110
MINNEHAHA AV—From Cedar av and S 8th southeast to limits
1801 Streich Martin F
1809 Pinolator Inc mfg chem FE6-2922
Near Chemical Co poultry remedies FE6-2922
1809½ Curtis Ezra V FE6-9424
Olson Archie E
1811 Forslund Bert G FE3-3759
Bert's Garage auto repr FE3-3759
1815 Krause Viola S Mrs © FE8-5958
1817 Anchor Laundry Co br FE5-4600
1823 C & H Liquor Store ret FE8-8230
1824 Dave's Service Station gas sta
1825 Vacant
1825½ **Apartments**
2 Melvin Warren
3 Vacant
4 Johnson Carl A
5 Johnson Martha A Mrs 333-7094
8 Roos John J
9 Johnson Carl A FE8-8385
Street continued
1827 T & R Electric Co contrs FE6-5281
1829 Vacant
1841 Eighth Street Tire Co reprs FE2-9918
9th av intersects
19th av intersects
1901 Lewis Jas J © FE9-6278
Lewis Grocery FE9-6278
Joyce Lucille A Mrs FE9-2847
1907 Rexon Inc battery sls whol & ret FE5-3204
1911 Thomas and Associates Inc silk screen printing FE8-2878
1913 Vacant
1915 Vacant
1919 Davis Wilbert © FE5-0541
1927 Warren Bernard S © FE5-0884
1945 Vacant
Franklin av intersects

112
20th av intersects
2010 Northern Machinery & Supply Co mfrs FE5-1125
Machinery Sales Inc FE3-3381
Kelleher Thos E Co machy dlrs used FE3-0322
Betmann Co Inc moving vans FE2-6445
Johnson's Van Inc moving vans FE2-6445
Beltman-North American Co moving vans FE2-6445
2011 Wilson Violet C © FE9-6917
Lorang Hartley P 336-5029
2017 Kaehn Richd FE5-6129
2020 Benott Agnes M Mrs © FE3-3058
Ferris Robt S 335-7192
2100 Hibben Hilda Mrs FE6-5751
2101 Saunders Hazel M Mrs © FE6-6061
2105 Garland's Inc hdw mfrs FE3-3469
2108 Northern States Power Co sub sta
2109 Winkler Grace Mrs FE8-3909
2112 Almquist David M
Bach James R
Hawkinson Clarence O 333-7403
Almquist Donald
2113 Hoskins Lambert V 339-5724
2114 Almquist Douglas M
Biessener Joseph 433-0748
2117 Scale Service Co dlrs FE5-1701
2120 **Apartments**
1 Greenbush Thos 332-2064
2 Anderson Rodger H FE5-0025
3 Baxter T
4 Rikkers Robt H FE3-8369
5 Carvatt Ronald J 338-2975
6 Dobratz Elroy B 333-1097
7 VanHale Dick M 333-5770
8 Stucker Harvey A contr FE8-2403
Street continued
2121 Seafort Doris FE2-1985
2123 LaVigne Selina M Mrs © FE5-7008
22d intersects
2127 Weingarden & Sons Grocery FE3-1950
21st av intersects
2200 Kane Leo I © PA4-4642
2204 Pankratz Louis
2208 Wendlandt Helen R Mrs © PA2-7245
2210 Jaeger Ruth W Mrs PA2-2174
Sottis David
2212 A A Saw Co PA2-8797
2214 Dick's Saws Inc PA2-8797
2300 Horejsi Albert PA1-1862
Steck Amelia
Mohr Curtis 729-6582
Hudson Ronald
2301 **Apartments**
1 Prosch Gladys J 722-8043
2 Nelson Robt W PA2-4837
3 Gard Sandra R
4 Nording Norvin
5 Rischard G Stanley PA1-5201
Street continued
2304 Jorgensen Jens A © PA2-9090
2305 Jensen Arth J © trucking PA4-0145
2308 Rhodes Delphine A Mrs 721-2603
2309 Hall Lawrence H PA9-3428
2312 Barstow Gaylen B © PA2-1928
2313 Drone's Food Market PA4-8535
McCulloch Hattie A Mrs PA9-8438
2316 Hall Ralph E © PA4-1165
2320 Vacant
2321 Larsen Carl © PA4-5671
2322 Shivers Joseph
Jones Wm © 722-0893
2329 Western Bar tavern 724-9647
2330 Beco Manufacturing Co controls 721-5738
Batzli Electric Co contrs 721-5738
24th intersects
2403 Vacant
2420 Vacant
2424 Sterling Cartage & Warehouse Co trucking PA9-8321
2445 Sinco Industries auto parts distr PA2-9516
2450 Vacant
25th intersects
2500 Midwest Oil Co PA4-5411
2501 S & W Service Garage repr PA4-3314
Grill Cafe The restr PA9-9972
2523 Phelan Manufacturing Corp hospital supplies mfrs PA4-3677
2531 Wyszynski Manufacturing Co PA4-0088
2539 Vacant
2543 Armstrong Darlene Mrs PA4-8712
26th intersects
28th intersects
2854 Minneapolis-Moline Inc tractor mfrs PA4-3661
29th intersects

114
26th av intersects
Lake intersects
3000 Minnehaha Furniture & Carpet Co PA1-2431
3008 Minnehaha Furniture & Carpet Co show room
3015 Duncan Tire Service PA2-3180
3016 Minnehaha Body & Fender Works PA4-7733
Kuharski Frances Mrs © PA4-7733
3020-22 **Apartments**
1 LeBeau Melvin L PA2-4933
2 Dreyer Denton D 722-1792
3 Warkel Leonard J
4 Hultin Conrad G PA4-3542
3024 Ace Blacktop Co Inc PA2-0501
3024½ Norman Interiors designer
3026-28 Kinney P C Co whol rubber products PA9-7712
3026½ Enfield Body Shop 724-3793
3028 Zadach Elsie P Mrs © PA4-2612
VanGuilder Percy E PA2-3114
3030 Zadach Henry
Carlson Herman C PA4-5398
3032 Key Co Realtors PA1-4809
Apartments
1 Olson Ray E PA1-3293
2 Smith Richd
3 Vacant
4 Anderson Olive
5 Hjelm Carl F © PA1-4809
Street continued
3036 Mitchell John R chiropractor PA9-3866
Haueter James 722-0293
3038 Holderstrum Burdette
3040 Wines Ralph C © PA9-3789
3044 Duncan Lillian L Mrs © PA4-9320
3050 Koniar Albin J © PA4-2365
Johnston Martha L Mrs PA2-5361
3052 Jesberg Eliz B Mrs PA9-4977
Linifors Ruth
3054 Dalberto Adonis J
Cornell Marcella B Mrs PA2-0954
27th av intersects
31st intersects
3100 Larsen Axel © PA2-8455
3101 Elite Cleaners Drive In PA1-3141
3102 Smith Goldie Mrs PA1-4719
3104 Lundberg John © PA2-7266
3108 Thistlewood Adelia Mrs © PA2-0874
Thistlewood Donald ©
3111 Koplos Andrew J © PA2-7938
3112 Vacant
3113 LaCroix Raymond P 729-2541
3118 Luebesmier Donald PA1-5827
Bye Arth W © PA2-6115
3119 White Thos C
Walsh Marion E Mrs PA2-1800
Mehrhoff Arth F PA9-9523
3120 Rueckert Edwin C © PA2-7583
3122 Clawson Emma C ©
3124 Volk Mary L Mrs PA2-3131
Nicklason Oscar PA9-8436
3128 Duncan Malcolm B © PA4-5982
3130 Sothman Alan T © PA2-9937
3131 McDivitt-Hauge Funeral Chapel 724-3621
Ballard Rita Mrs 721-4172
Carlson Arlen
3132-34 **Apartments**
1 Erickson Edw L PA1-1827
2 Smestad Clifford M © PA4-5623
3 Lowry Richd P © PA9-7207
4 Pearson Dora E Mrs PA2-3572
Street continued
3136 Nelson Peter PA4-2571
3140 **Apartments**
1 Robideau Mary P 724-1055
2 Monblatt Judith
3 Wilkening Dallas W
4 Geim Kay
5 Vacant
6 Skogstoe Kenneth
7 Bradley Robt G 724-8653
8 Arseneau Edmond 722-6281
9 Rasmussen Thue 724-6418
10 Gilson Terry L 729-6507
11 Dougherty Mary E 724-7634
Street continued
3146 **Apartments**
1 Wilson Donald L 721-1561
2 Foley Thos 729-7520
3 Hedquist Donald J 724-2005
4 No Return
5 Kozak Jack
101 Brezinsky Wm J 722-0659
102 Tinjum Roger K 729-3926
103 Batten James A PA1-4700
104 Botko Mavis E 729-7797
105 Stedje Raynard
106 Rupp Jas E 724-7394
201 Schmitt Donald F PA1-4005
202 Vacant
203 Connolly Eug P 724-6397
204 Winger Edw PA9-3733
205 Vacant
206 Kitzman Wm A 729-2860
Street continued
3152 Erickson Ronald
28th av intersects
32d intersects
3200 **Bel-Aire Apartments**
1 Carlson Chas H PA9-6433
2 Hessburg Eliz C PA1-4649
3 Wells Bruce E 729-2519
4 Rapacz Edw J 722-8662
101 Thompson Elnora H Mrs PA1-3121
102 Vacant
103 Amundson Marie A PA4-1867
104 Tower Floyd E PA2-7953
105 Patterson Floyd C PA2-6176
201 Reardon Walton J jr 721-3811
202 No Return
203 Segal Harold H PA1-3200
204 Weiler Clarice M PA2-9240
205 Welker Lynn 722-2045
Street continued
3201 Pionkowski Eliz Mrs PA9-0401
Grimes Marian A Mrs PA9-2488
Gilbertson Mayme P Mrs 722-6880
Gibbs Orrin P PA9-6625
3204 Kanthak Rose J PA1-1520
Martin Cecil L PA2-5437
3207 Under Constn
3208-10 **Bingham Apartments**
1 Trossen Robt J
2 Holmes Lorraine A Mrs 724-6061
3 Dilley Flora P PA2-6512
4 Anderson Mark G 724-9509
5 Jensen Barbara Mrs

FISHER PAPER BOX CO., Inc.
PAPER BOXES
For Every Requirement
SET-UP and FOLDING, PRINTING
221-225 1st Street North
FEderal 6-6341
(See Page 96 Buyers' Guide)

HOLDEN BUSINESS FORMS CO.
Affiliated With The Holden Printing Company
Designers and Manufacturers of Hold-n-Snap One-time Carbon, Continuous and Tabulating Forms
607 WASHINGTON AVE. N. MINNEAPOLIS 1, MINNESOTA PHONE FEderal 9-0241

 © R. L. Polk & Co.
The reproduction of R. L. Polk & Co. directories has been made in accordance with the terms and conditions of an agreement between Historical Information Gatherers, Inc. (HIGs), and R. L. Polk & Co. The directories may not be further reproduced without permission.

Charles W. Sexton Co.
—
INSURANCE and BONDS
—
McKNIGHT BUILDING
FEDERAL 2-3501

AUGSBURG PUBLISHING HOUSE
● PRINTING AND LITHOGRAPHING
● BOOK AND MUSIC PUBLISHERS
● CHURCH AND SUNDAY SCHOOL SUPPLIES
Office 426 S. 5th St. Store 425 S. 4th St.
FEderal 2-6583

INTERNATIONAL TRUCKS
SALES — SERVICE — PARTS
2727 University Ave., S.E. FEderal 8-7861

MINNEAPOLIS AV—Contd
2223△Foster Jasper E ⓪
△Foster John
2227△Stabeck Knute ⓪
2232△Kallman Arth P Rev ⓪
2233△Opseth Gertrude A Mrs
△Petrek Jos
2235 No return
2241△Krizan John M ⓪
2243△Lawrence Marjorie Mrs
⓪
33d av intersects
2301△Gerard John S ⓪
2305△Dahlquist Carl S ⓪
2309 Vacant
2313△Anderson Gustaf A ⓪
2317△Peterson Edwin ⓪
2321△Olson Oscar M ⓪
2325△Parker John ⓪
2329△Rasmussen Thorvald ⓪
2333△Carlstedt Veda W Mrs ⓪
△Rikansrud Laurence A
2337△Haning Jas G

110
MINNEHAHA AV — From Cedar av and S 8th se to limits
1809△Near Chemical Co
poultry remedies
1809½Johnson Harold
1811△Forslund Bert G auto
repr
1815△Krause Viola S Mrs ⓪
1817△Safeway Laundry and
Dry Cleaners
1823△Seymour Liquor Store
1824△Bob's Bait Shop
△Boyd Robt S gas sta
1825 Vacant
1825½**Apartments**
2△Armstrong Esther Mrs
3△Erickson Hilda C Mrs
4 Olson Victor
5 Johnson Emilia
8△Roos John J
9△Johnson Carl A
Street continued
1827△T & R Electric Co
contrs
1829 Vacant
1841△Eighth St Tire Co
reprs
9th intersects
19th av intersects
1901△Lewis Jas J ⓪ gro
1907△Minnehaha Food Market
gro
1911 Thomas and Associates
Inc silk screen print-
ing
1919△Sims Fred
1927 Warren Bernard
1945△McAllister Shell Serv
gas sta
Franklin av intersects
112
20th av intersects
2009△Kmetz Geo ⓪
2009△Olund Marilyn Mrs
2010△Citizens Club
Community Center
2011△Wilson Minnie A Mrs ⓪
△Aurdahl Margt Mrs
2017△Suchomel Myrtle Mrs ⓪
2020△Benolt Agnes M Mrs ⓪
△Buchholz Dalbert C
2100△Hibben Andrew
2101△Saunders John H ⓪
2108△Northern States Power
Co booster station
2109△Winkler David
2112△Kurilla Geo ⓪
Ellgren Jenny Mrs
△Weiser Vincent
2113△Holman Clarence
2114△Lovin Ingeborg
Johnson Carl
△Kruse Robt H
2120 Mennonite Brethren
Church
△Hiebert Paul Rev
△Wiens Alvin L
2121△Seafort Doris Mrs ⓪
2123△LaVigne Selina M Mrs
⓪
2217△Weingarden & Sons gro
22d intersects
21st av intersects
2200△Kane Leo I ⓪
2204△Pankratz Louis
Ingersoll Robt C
2208△Wendlandt Helen R Mrs
⓪
2210△Jaeger Kenneth W
2212△Arctic-Aire Co air
conditioning
2300 Graham Cecil A
2300 No return
2304△Jorgensen Jens A ⓪
2305△Jensen Arth J ⓪
trucking
2308△Nelson Elnar ⓪
2309△Mattila Waldemar U ⓪
2312△Barstow Gaylen ⓪
Krans Danl
2313△Drone's Food Market
△McCulloch Robt O
2316△Hall Ralph E ⓪
2320 No return
2321△Westerlund Carroll C ⓪
uphol
2329 Vacant
2330△Gepner Trucking Co
△A & T Service Co gas
sta
24th intersects
2403△Perma-Stone Twin
Cities Co yds
2420 Ace Lines Inc trucking
2424△Sterling Cartage & Ware
house Co transfer
2445 Midwest Oil Co
whse
Sinco Industries whse
2450△Midwest Coal & Coke
Co
25th intersects
2500△Midwest Oil Co Inc
2501△Ralph's Ace Serv gas sta
△Grill Cafe
2531 Toliver Funeral Home
2539 Linger Jos G
2543 Woodland Transfer Co
26th intersects
CMSP&P car shops and
roundhouse
28th intersects
Mpls-Moline Co tractor
div branch
29th intersects
2937-41△Chix Standard Serv-
ice gas sta
114
26th av intersects
Lake intersects
3000△Minnehaha Furn &
Carpet Co
3008△City Fire Dep Sta 21
3012 Minnehaha Furniture &
Carpet Co whse
3015△Duncan Tire Co
3016△Kuharski Body & Fender
Shop
3020△Kankelfitz Robt
△Weaver Marian D
3022△Hultin Conrad G contr
△Steffen Earl L
3024-26△Swanson Furn Co
whse
3028△Zadach Elsie P Mrs ⓪
△Boyd John A
3030 Sivertson Otto G
3032△Odden A & Co real est
△Edwards Jessie M
3036△Sorenson Jas P ⓪
chiropractor
3038△Anderson Patricia L
3040△Erickson Geo A
△Wines Ralph ⓪
3044△Duncan Brougham G ⓪
3050△Konair Albin J ⓪
△Ramstad Vernon E
3052△Berg Esther O Mrs ⓪
△Hatling Lloyd R ⓪
3054△Dalberto Adonis J
Salo Donald
27th av intersects
31st intersects
3100△Larsen Axel O
3101 Under construction
3102△Allford Geo ⓪
3104△Lundberg John ⓪
3108△Thistlewood Donald W
⓪
3111△Koplos Andrew J ⓪
3112△Alexander Richd A
△Hess Darrel D
3113△Breault DuWayne
3118△Anderson Roy A
3119△Hawley Jas
Funk Viola Mrs
△White Thos C
△Walsh Marion E Mrs
3120△Rueckert Edwin C ⓪
3122△Clawson Emma C ⓪
3124△Sividron Raymond A ⓪
△Larson Ronald
3128△Duncan Malcolm B ⓪
3130△Johnston Martha L Mrs
⓪
3132△Lowry Richd P
△Peterson Warren L
3134△Stueven LeRoy W ⓪
△Bjorback John C
3136△Nelson Peter ⓪
△Lauritzen Edna P mus
tchr
3140 **Apartments**
1 No return
3 No return
4△Hoppe Al W
5 No return
6 George Harry E
7△Geelan Hazel L
8 No return
9 No return
3146△Manthey Phyllis J
Mrs ⓪
△John Myron E
3152△Olausen Donald E ⓪
28th av intersects
32d intersects
3200△Goodlund Florists
3201△Harrett Robt H
△Hazel Jas R
Piontkowski Eliz Mrs
rear No return
3204△Tjosvold Dale S ⓪
△Redepenning Sally M
3208-10 Bingham Apartments
1 Krueger Richd
2△Krdman Robt
4△Rasmussen Joy
5△Bingham Donald B
Street continued
3212△Adams Chas W ⓪
△Anderson Thos M
3213△MacCallum Isabel Mrs
⓪
△Sherwood Harold L
3216△Hough Floyd M ⓪
3220△Huttner Wm F ⓪
3221△Schenck Eliz I Mrs ⓪
3223△Rowland Albert L ⓪
3226△Lauritzen Harry E ⓪
3231△Fiebelkorn Mabel Mrs
△Fiebelkorn Robt D
3232△Ostvolden Ida P Mrs ⓪
3236△McGovern Lloyd J ⓪
3240△Roberts Ira L ⓪
3241△Hedstrom Otto I ⓪
3244△Smith Victor D ⓪
3245△Ibsen Kenneth ⓪
3247△Barker Ezra A
△Brandes Eliz A Mrs
3251△Theodoresen Haus K ⓪
3252△Rental Service Co
3254△Wesson's Wood Prod-
ucts genl contrs
3256△Lindgren Robt C meats
3258△Larson's Food Market
gro
3261 Vacant
3263△Teds Dairy and Food
Store
29th av and 33d intersects
3300△Marshall Robt G ⓪
3302△Klinn Sophia O Mrs
3306△Semans Roy C ⓪ contr
3312△Anderson Luverne
3314△Snure Ray ⓪
3317△Walstrom Donald E ⓪
3318△Benson Axel S ⓪
3321△Carter Eliz G Mrs ⓪
3322△Hudson Leona M Mrs ⓪
3325△Osberg Reuben H ⓪
3326△Sorenson Andrew ⓪
△Hapka Michl P
3329△Mann Douglas W ⓪
3330△Murphy Jas H ⓪
△Martin Wm O
3333△Menshek Wm G ⓪
3334△Nelson Edw J
Swanson Andrew T
3337△Alitz Albert H ⓪
3338△Nelson Grant O ⓪
3341△Freidlund Ivar G ⓪
3342 No return
3346△Dask Otto J ⓪
3347△Osgar Michl O ⓪
3348△Hovland Pansy L Mrs ⓪
3351△Plankers Herman A ⓪
3352 Penn Service Station gas
sta
3355△Ramert LaVonne
3357△Cunningham Kathleen
M
34th intersects
3400△Gald Clifford ⓪
△Dawson Walter E
3405△Anderson Erick E ⓪
3407△Sohlin Milton E ⓪
△Anderson Milton D ⓪
3408△Dynneson May L ⓪
3409 No return
3412 No return
3414 No return
3415△Oly Richd E
3419△McDonald Helen Mrs
⓪
3420△Englund Chester W ⓪
3421△Carlton Robt D
3424 Madsen Clifford L
2435△Dondelinger Wm E ⓪
3428△Beckman John W ⓪
3431△Newberg Genevieve Mrs
⓪
3432△Hammerstrom Lottie
Mrs ⓪
3435△Nyen Asgerd Mrs ⓪
3436△Olson Arth W ⓪
3441△Anderson Martin A ⓪
3444△Monohan L Edw contr
3448△Marshall Morris ⓪
3456 Vacant
3457△Eagen Ronald
△Landowski Leonard
3458 Radio Maintenance Co
3460 Baker E J Co mfrs agts
3462△Green Marjorie Mrs
3463△Duck Inn tavern
3464 Vacant
3465△Hanson's Food Market
gro
3467△Terry Lawrence M
3469 Minnehaha Laundromat
35th intersects
3500△Southtown Fuel Co coal
dlrs
Cedar Sanitary Ice Co
3502△Tangen Benj M
3504△Thielen Dennis G ⓪
3508△Feldman Ronald
Ohnesorge Ralph
3512△Hanson Dewey O ⓪
31st av intersects
3515 Snyder Robt gas sta
3516△Mahady Raymond J
3520△Wicklander Carl E ⓪
3524△Beach Wendell N
3526△Broderick Bernadette J
Mrs ⓪
3528△Naumoff Geo N ⓪
3531△Olson John
3532△Nevoine Mary C Mrs
⓪
3536△Stahlmeier Tena Mrs ⓪
△Flescher Auira M Mrs
3537 **Apartments**
2△Neal Florence Mrs ⓪
3△Engelbrecht D E Wayne
4△Peterson Gerald
Street continued
3540△Hollie Douglas ⓪
3541 **Apartments**
1△Mattson Ralph A
2△Hoberg Stanley D
3△Stierna Armos J
4△Eikeland Karl J
trucking
Street continued
3544△Schultz Mary A Mrs ⓪
3545△Wilson Gustaf A ⓪
3546△Fralish Agnes S
3548 Ransone Morris A
3549△O'Connor Marie E Mrs
⓪
3552△Thompson Wm L ⓪
3553△Amhoefer Dollie
3556△Kangas John C ⓪
3560△Hallberg Edwin ⓪
3561△Peterson Donald T
126
36th intersects
3600△Soterpoulos Mary Mrs
⓪
Corner Grocery
3601△J & B Service gas sta
3604△Burtick Ole C ⓪
3609△Shegstad Norris C ⓪
△Juve Melvin
3612△Witucki Albert J ⓪
3615△Schleicher Geo E ⓪
△Nelson Willard A
3616△Swanson Marie Mrs ⓪
3617 Vacant
3620△Rivkin Jake ⓪
3621△Thoreson Lincoln ⓪
3624△Flodeen Ann ⓪
3625△Moren Bertha C Mrs ⓪
3628△Osterplan Arth J
3629△Hammerot Axel G ⓪
3630△Tessmer Alvin F ⓪
3632△Knutson Ole ⓪
3633△Erickson Menfred J ⓪
3636△Dye Wm L ⓪
3637△Cole Walter D ⓪
3640△Davis Marie Mrs ⓪
3641△Johansen Florence E
Mrs ⓪
3644△Carlstedt Elmer R ⓪
3645△Wenschlag Geo J ⓪
3648△Hovey Otto B ⓪
3649△Nelson Harold S ⓪
3652△McLeoud Fred H ⓪
3653△Anderson Ole H ⓪
3656△Beck Jack F
3657△Hamer Merle F ⓪
3661△Crownover Esther H Mrs
⓪
△Herwig Marian A
3662△Daniel Booker T auto
repr
3665△Carlson Margt A Mrs ⓪
3669△Moore Marion J ⓪
3673△Monarch Cleaners
3675△Herb's Inn tavern
37th intersects
3700△Ricci Guilio ⓪
3701△Olson Paint & Body
Shop
3704△Gilman Byron S ⓪
3710△Rue Oscar ⓪
3712△Holsinger Walter W jr
△Martin Fred L
3717△Stanley Iron Works Inc
3720 Thorne Alvin
△Walters Frank C ⓪
3721 Minnehaha Shade Co
2723△Beauty Dell beauty shop
△Stang Harold C
△Schuman Anna M Mrs
△Snyder Wm H
3724△Willis Dorsie W ⓪
3725△Carlson's Sporting
Goods
3728△Bannarn Robt N ⓪
3732△Guilbert Nancy E Mrs
⓪
3733△Foster Jasper E dentist
△Nile Realty
3735△Minnehaha Dinette
restr
3736△White Front Grocery
rear△Corbin Calvin W
3737△Jim's Barber Shop
Sagmoen Chris
3738△Malmberg Shoe Repair
△Pehrson Plumbing
Heating
3739△Minnehaha Gardens
tavern
△Bjorklund Hazel Mrs
Hammerstad Mayme
Mrs
2740△Minnehaha Hdw &
Paint
△Cornell Emma H Mrs
3745-47 **Iverson Building**
△Nessa Donald
△Short Wm H
Huebeck Wm
△Shumann Kenneth
△Stroms Home Bakery
Reese Philip R Inc
mfrs agents
3746△Hemphill A D Co real
estate
△Wonderly Co Inc The
△Industrial Investments
Inc
3748△Van Wold-Steven Co
Inc prntrs
3749△Vall Ness Market
3750△Hawkins Stephina Mrs
△Langton Lewis H
△Miller Geraldine R
3751½△Tillmans Food Market
△Johnson & Tillman
Farm Produce whol
eggs
3752 No return
3756△Thirty Eighth Street
Flower Shop
38th intersects
3800△Northwestern Televi-
sion & Electronics
Institute
3801△Anderson's Standard
Service gas sta
3811△Smith Emil L ⓪ dentist
3815△Fitzsimmons James
3819△Denzer Donald F ⓪
△Jean's Beauty Shop
3823△Remter Marilu V
3827△Vanda G Earl ⓪
3833△Ahl Richard
3835△Sandberg Donald E ⓪
3836△Dalco Roofing and
Sheet Metal Co
3839△Moe Della T Mrs
△Holland Truman
3840△Carter Vincent P ⓪
3843△Embretson Spencer L
⓪
3844△Johnson Aug ⓪
3848△Olson Leonard ⓪
3848△Leckelt Francis C
3849△Olson Augusta M Mrs
⓪
rear△Kiettenberg Wm A
3851△Johnson Mary Mrs ⓪
3855△Wilkie Richd W ⓪
3859 Vacant
3860 Vacant

MINNEHAHA AV—Contd
3862△Excelsum of Minnesota
Inc windows
3863 Bruflodt M T Watch
Shop
39th intersects
3865△Minneapolis Appliance
Repair Co
3867△Fidelity Storm Sash Co
Inc
3900△Johnson Howard C ⓪
3904△Jansen Lillie C Mrs ⓪
3907 Harkins Ella I Mrs ⓪
3908△Prater Albert T ⓪
3911△Sowl Marshall D ⓪
3912△Potterson Virginia W
⓪
3913△Minnehaha Key Shop
3915△Schultz Matilda F
Mrs ⓪
3916△Underdahl Sarah T ⓪
3919△Cherrier Herbert L ⓪
3920△Krause John J ⓪
3924△Schultz Floyd C ins agt
3925△Frasson Mario A ⓪
△Hiawatha Cement Co
Inc contrs
3927△Blair Jess C ⓪
3930△Bjortaas H Oscar ⓪
3931△Enerson Jos A ⓪
3935△Melin Wallace D ⓪
3936△Scully Lawrence R ⓪
3937△Knutson Claudine L
Mrs ⓪
3938-40△Teike Signs Inc
3939△Ryan Dennis M
3943△Caven David N ⓪
3944△Mayme's Grocery
△Rasch Mayme K Mrs
⓪
3946△Bourke Dell E jr
3947 Callerstrom Fred C
△Redhead Edw J ⓪
3951△Wilen Hazel L ⓪
3954-56△Conover-Colvin
Printing
3957△Hollstadt Everett ⓪
3959△Kiefner Vernon P ⓪
3960△Peasant Inn tav
3962 Vacant
3964△Falls Bakery
3965△Minn State Board of
Pharmacy
△Kimball Jas R
3966△Minnehaha Cafe restr
△Westberg Emanuel X
dentist
40th intersects
4000△Taylor's Pharmacy
4001△White's and Al's Drive
In restr
4002△Ralph's Finer Foods
4004 Minnehaha Inn tavern
4004½△Minnehaha Variety
Store
4006 Bill's Barber Shop
4008△Falls Hardware Co
△Bleckinger Adeline M
4009-11△Savon Food Mkt gro
and meats
4012 Vacant
4014△Skalicky Emil
Emil's Barber Shop
△Wescott Ralph H
4015△Minnehaha Tire &
Battery Service
4016△Nordquist Lloyd C ⓪
4019△Clark's Radio Service
repr
36th av intersects
4020△Hansemann N R Co tire
repr equip
4027△Christie Ray ⓪
4028△Klein Edwin
4031△Fuerstenberg Geo ⓪
4032△Wallin Gladys M Mrs
⓪
4035△Fossum Allan C
4036△Winch Earl
4039△Kalbel Geo S ⓪
4040 **Apartments**
1△Pearson Carl A ⓪
2△Speck Richd
3△Russell Ruth J
4△Neilson Andrew A
4043△Danielsen Louis ⓪
4044△Loeffler Herbert A ⓪
4047 Vacant
4048△Steinhaus Vernon T ⓪
4049 Avon Studio int dec
4060△Dicks Auto Service gas
sta
41st intersects
4100△Jorgensen Thorvald ⓪
4102△Bronson Fannie ⓪
4106△Kenerson Gerard C ⓪
4110△Gillette Geo F ⓪
4114△Johnson Eug F ⓪
4120△Capon Chas A ⓪
4124△Pederson Leona A ⓪
roofer
4132△Franklin Karl A ⓪
4136△Wieberg Victor B ⓪
4137△Foss Maude ⓪
4140△Enger John ⓪
4141△Substad Emil H ⓪
4143△Substad Plumbing &
Heating Co
4144△Neuschwander Paul
R ⓪
4145△Peterson's TV and ap-
pliance Co
4145½△Peterson Oswold
4147△Spare Time Hobby Shop
Postal Station No 20
4148△Twaites Wm B ⓪
4149△Flett Jas P
△Sha Richd E
4151△Midwest Window Co
4152△Pappas Stevens A ⓪
4153△Bungalow Beauty &
Barber Shop
4156△Mahon Harry E ⓪

Minneapolis Polk City Directory 1952 © R. L. Polk & Co.
The reproduction of R. L. Polk & Co. directories has been made in accordance with the terms and conditions of an agreement between Historical Information Gatherers, Inc. (HIGs), and R. L. Polk & Co. The directories may not be further reproduced without permission.

SUPER VALU FOOD STORES
FINE FOODS! Low-Prices Every-Day
SUPER VALU FOOD STORES

THORPE BROS. INC.
Over 67 Years of Service
Realtors
MORTGAGE LOANS
REAL ESTATE SALES
INVESTMENTS
F.H.A.
Expert Management of Rental Properties
Thorpe Bros. Bldg.
519 Marquette Ave.
ATlantic 2133

MINNEHAHA AV—Contd
2011△Iverson Arnold I
△Lindholt Roy E
2017△Suchomel Myrtle Mrs ◎
2020△Benoit Agnes M Mrs ◎
△Maki Raymond A
2100△Hibben Andrew
2101△Saunders John H ◎
2108△Northern States Power Co power sta
2109△Devold Kath V Mrs ◎
2112△Knecht Leo W
△Kurilia Geo ◎
Smith Roy E
△Brinwall Irvin C
2113△Boeser Jas A
Bostrom Andrew
2114△Benson Jos H
△Hink Jacob
2120△South Side Mission
△Beier Harry O Rev
△Schlichting Walter M
2121△Seafort Doris Mrs ◎
2123△LaVigne Selina M Mrs ◎
2127△Weingarden Alex gro
22d intersects
21st av intersects
2200△Kane Leo I ◎
2204△Swanson Gertrude E ◎
2208 Wendlandt Geo H ◎
2210 Enright John E ◎
2212 Enright's Off Sale Beverages
2300 Drager Lillian M Mrs
△Aragon Jas C
△Chalberg Wallace F
△Tiderman Cath L Mrs
2304△Jorgensen Jens A ◎
2305△Jensen Arth J ◎ trucking
2308△Nelson Einar ◎
2309△Mattila Waldemar U ◎
2312△Hanson Robt H ◎
2313△Drone Paul W ◎ gros and meats
△McCulloch Robt O
2316△Hall Ralph E ◎
2320△Kurucz Geo ◎
△Drews Norman H
2321△Weserlund Carroll C ◎
2322△Holen Harold A ◎
△Keiser Blaine W
△Payne Jas W
2329△Family Circle Tavern
△McDaniel R R ◎
2330 Meland Trucking Co (br)
24th intersects
2403△Perma-Stone Twin Cities Co (yds)
2424△Sterling Cartage Co
△Taylor Donald B & Associates traffic consultants
2445 Midwest Oil Co stge garage
2450△Midwest Coal & Cike Co
25th intersects
2500△Midwest Oil Co
2501 Jim's Ace High Service Station
Grill Cafe The restr
2539△VanEpps Wm P ◎
△Rasmussen Gladys M
26th intersects
CMStP&P car shops and roundhouse
28th intersects
ws Mpls-Moline Co (tractor div)
29th intersects
2937-41△Long Chas F gas sta
114
26th av intersects
Lake intersects
3000△Chemrinow Melvin A furn
3002-04△Leininger Jos J beverages
3008△City Fire Dept Sta 21
3011 Vacant
3012 Vacant
3015△Duncan Tire Service
3016△Kuharski Philip ◎
△Minnehaha Body & Fender Wks
3020△Puterbaugh Jacob L ◎
△Puterbaugh Karl D
3022△Mundale Arth T ◎
△Hultin Conrad G
3024-26△Swanson Furn Co (whse)
3028△Boyd John A
△Zadach Elsie P Mrs ◎
3030 Carlson Herman C
Zadach Henry A
3032△Odden A & Co real est
Duncan Jas
△Laimonis Janis
Porietis Aina Mrs
3036 Sorenson Jas P ◎ chiropractor
3038△Sandy Wm F
3040△Wines Ralph C ◎
3044△Duncan Brougham G ◎
△Turgeon Philip E
3050 Bjorklund Leonard
△Bulau Carl ◎
3052△Frith Richd A ◎
△Gute Clayton
3054△Frith Robt E ◎
△Usselman Geo
27th av intersects
31st intersects
3100△Decker Wm M ◎
3102△Smith Goldie Mrs
3104△Korst Nicholas W ◎
3108△Kommerstad Elmer L
△Thorgrimson Peter B ◎
3011△Sundt Chris A
3112△Shawgo Edith I Mrs
△Larson Axel
3113△Raycroft Kath L Mrs ◎
3118△Anderson Roy A
Linderoth Wallace
3119△Walsh Wm J
△White Thos
△Thompson Mark R
△Funk Wm D
3120△Sandretzky Leslie E
3122 Clawson Emma C ◎
3124△Svidron Raymond A ◎
△DuPont Verne R
3125 Minnehaha Triangle
3128△Smith Elmer B ◎
3130△Johnston John T ◎
3132-34 Apartments
1△Janssen Aleen
2△Falk Raymond ◎
3△Anderson Carl L
4△Dahlstrom LeRoy
Street continued
3136△Lauritzen Edna ◎ mus tchr
△Nelson Peter ◎
△Nelson Edna Mrs mus tchr
3140 Apartments
1 Vacant
2-6△George Harry E
3 Lowe Walter
4 White Vera Mrs
5△Manbeck Ray G
7△Geeland Hazel L Mrs
8 Anderson Hilmer
9 Weaver Glen A
Street continued
3146△Ulland Phyllis ◎
Sterling Alton
△Gustner Leonard V jr
3152△Olausen Donald E ◎
28th av intersects
32d intersects
3200△Goodlund Glenn F florist
3201△Adams Marvin ◎
△Martin Alvin J
△Hazel Jas R D
3204△Tjosvold Dale ◎
△Scott Constance Mrs
3208 Apartments
1△Cedergren Nellie Mrs
2 Smith Willard C
3△Bingham Donald B
4△Zaklan Steve M
5△Bingham Burton W ◎
Street continued
3212△Adams Chas W ◎
△Adams Merle S
3213△MacCallum Isabel Mrs ◎
△Sherwood Harold L
3216△Hanson Herman L ◎
3220△Huttner Wm F ◎
3221△Nelson Duane A
3223 Sherwood Kenneth J
3226△Lauritzen Harry E ◎
3231 Tungland Elmer
△Hanson Fulton ◎
3232△Ostvolden Ida Mrs ◎
3236△McGovern Lloyd J ◎
△Anderson John
3240△Roberts Ira L ◎
3241△Olson Arnold H
△Hedstrom Otto I ◎
3244△Smith Victor D ◎
3247△Barker Ezra A
Rost Arth C
△Thompson Arnold G ◎
△Brandes Irvin
3251△Theodorsen Hans K ◎
Dewars Martha Mrs
△Fladland John E
3252 Vacant
3254△Anderson Ole H paint
3258△Larson Arnold W gro
Lindgren Robt C meats
3261 Homstad Bertha A Mrs beauty shop
Spurlin Robt barber
3263 Danko John gro
29th av and 33d intersect
3300△Marshall Robt G ◎
3302△Leahy Lillian Mrs ◎
3306△Robertson Walter
3312△McAllister Frank L ◎
3314△Snure Raymond ◎
△Malone Wm J
3317△Walstrom Donald E ◎
3318△Anderson Alvin A ◎
3321△Carter Mary C ◎
3322△Hudson Edwin I ◎
3325△Osberg Reuben H ◎
3326△Carlson Arth E
△Tevlin Thos C
3329△Mann Douglas W ◎
3330△Murphy Jas H ◎
3333△Menshek Wm G ◎
Swanson Andrew T ◎
3337△Alitz Albert H ◎
3338△Nelson Grant O ◎
3341△Freidlund Ivar G ◎
3342△Dynneson Martin L ◎ cement contr
3347△Osgar Michl P ◎
3348△Henneman Cora ◎
3351△Aalbu Gunnar ◎
△Piankers Herman A ◎
3352△Ericson John A gas sta
3355△Winge Maurice V
3357 Vacant
34th intersects
3400△Nordstrom Ward
△Moorhouse H Jas ◎
3405△Oman Gustav V
△Anderson Evert E ◎
3407△Flodquist Harold
3408△Dynneson May L Mrs ◎
3409△Skjeveland Lawrence O
△Johnson Walter T
3412△Dewars Walter F ◎
3415△Anderson Werner E G ◎
Johnson Gust A
3419△McDonald Ralph W ◎
3420△Englund Chester W ◎
3421△Carlton Elmer C ◎
△Freundschuh Thos W
3424△Madsen Clifford L ◎
3425△Dondelinger Wm E ◎
3428△Eide Gustav ◎
3431△Newberg Genevieve E Mrs ◎
3432△Hammerstrom Carl A ◎
3435△Nyen Asgerd Mrs ◎
△Smith Rhinehard F
3436△Olson Arth W ◎
3441△Anderson Martin A ◎
3444△Swenson Anna H Mrs ◎
3448△Marshall Morris ◎
3456△Ploung Eug C furs
3457△Berg Danl
△Murphy John V
△Scott Lanier R
3458△Olson Rolf E meats
3460△Brannan Wm H gro
3462 Coughland Margt Mrs
Malmberg Eric A
3463△Asmus Wm M beer
3464△Malmberg Eric A Co tea and coffee and gift shop
3465△Hanson Geo W gro
3467 DuBois Melvin E
3469△VanPutten Paul W drugs
35th intersects
3500△McGuire Ralph J ice and fuel
3502△Tangen Benj M
△Thompson Mary B Mrs
3504△VanZanten Dina Mrs ◎
3508△Westman Oscar F ◎
3512△Hanson Dewey O ◎
3515△Hall's Dick Skelly Serv
31st av intersects
3516△Mahady Raymond ◎
3520 Wicklander Carl E ◎
3524△Beach Wendell N
3526△Broderick Geo M ◎
3528△Naumoff Geo ◎
3531△Hanson Wayne R ◎
3532△Novotne Mary C Mrs ◎
3536△Stahlmeier Henry G ◎
3537 Apartments
1△Jacobsen Joe M ◎
2△Beach Rolland O
3△Aubert Clifford A
4△Hansen Arlo E
Street continued
3540△Stavos Clarence O ◎
3541 Apartments
1△Johnson Rudolph C
2 Humphrey L Donald
3△McCurdy Chas J
4△Horejsi Albert
Street continued
3544△Schultz Mary A Mrs ◎
3545△London Jas E ◎
3546△Figenschau Ralph C
3548△Koefod David L ◎
△Carlson Richd G
3549△O'Connor Marie E Mrs ◎
3552△Maybee Earl R ◎
3553 Quamme Richd
△Schacker Helaine
3556 Kangas John W ◎
3560△Halberg Edwin H ◎
3561△Leppa Hilma E
△Jahn Elmer E
△Shenk Wm W ◎
126
36th intersects
3600 Schroeder Maurice S gro
△Soteropoulos Mary Mrs ◎
3601△Vinje Melvin B gas sta
3604△Buvick Ole ◎
△Ranta Ida Mrs
△Moritz Genevieve
3609△Shegstad Norris C ◎
△Kilian Jos
3612△Steensgard Roy B ◎
3615△Schleicher Geo E ◎
△Amundson Melvin J
3616△Swanson Marie Mrs ◎
3617△Shepherd Margt Mrs
3621△Thoresen Lincoln ◎
3624△Flodeen Ann ◎
3625△Moren Bertha C Mrs
3628△Smith Edmund
△Gable Mary
3629△Hammerot Axel G ◎
3630△Tessmer Alvin F ◎
3632△Knutson Ole ◎
3633△Erickson Menfred J ◎
3636△Dye Wm L ◎
3637△Cole Walter D ◎
3640△Davis Oliver J ◎
3641△McKay Daxrell ◎
3644△Carlstedt Elmer R ◎
3645△Dease John A ◎
3648△Hovey Otto B ◎
3649△Nelson Harold S ◎
3652△McLeoud Fred H ◎
3653△Anderson Ole H ◎
3656△Lokka John
3657△Hamer Merle F ◎
3661△Crownever Esther H Mrs
3662△Ed's Service Garage
△Young Ed L ◎
3665△Larson Clayton O ◎
3669△Moore Marion J ◎
3673△Monarch Cleaners
Bluford Chas
3675△Shoberg Herbert tavern
37th intersects
3700△Ricci Giulio ◎
3701△Olson's Paint & Body Shop
3704 Gilman Byron
△Lindi Robt G photog
3710△Schultz Harlon H ◎
3712△Mancini Silvio V
△Payne Florence Mrs ◎
3713△Stanley Iron Works Inc
3720△Walters Frank C ◎
3721 Alice's Wonderland variety store
3723△Snyder Wm H ◎
△Beauty Dell
3724△Dorsie Willis W ◎
3725△Carlson Morris E sporting gds
3728 Foree Chas M
3732△Guilbert Nancy E Mrs ◎
3733 Rogers Chow Mein restr
3735 Minnehaha Dinette restr
3736 White Front Gro
rear△Meinke Howard C ◎
3737 Cragoe Jas R barber
3738△Pehrson Eric Plumbing & Heating
3739△Minnehaha Gardens beer
rear△Bjorkland Alex
Sagmoen Christ
△Wightman Dayton
3740△Minnehaha Hdw & Paint Co
△Cornell Emma
3745-47 Iverson Building
△Daigle's Quality Home Bakery
△Modern Window Shade Co
Shapiro Brothers Dry Cleaning Agency (br)
△Parr Roland W
△Njoes Oscar J pntr
△Short Wm H
△Alexander Rex
3748△Anderson Machine & Tool Works Inc
3749△Val Ness Market
3750△Hawkins Stephina
Carroll Saml
△Langton Lewis H
3751△Mossberg Food Market
3752△Nelson Wm
38th intersects
3801△Anderson Arth E gas sta
3811△Smith Emil L ◎ dentist
3815△Roberts Donald E
3819△Danielsen Ervin E ◎
3823△Hipp Jacob J
3827△Vanda Geo E ◎
3833△Hudak Mary V Mrs ◎
△Remarcik Jos J jr
3835 Gallmeier Jas
△Liljeberg Russell
3839△Bailey Steve ◎
3840△Carter Vincent P ◎
3843△Saunders Lee J ◎
3844△Johnson Aug ◎
3848△Olson Leonard ◎
3849△Olson Augusta M Mrs ◎
rear△Klettenberg Wm
3851△Johnson John E ◎
3855△Nordos Carl A ◎
3859-67△Gage-Reeves Co oil burners
3860 Eldridge Jas O
△Haskvitz Marvin
3862△Forman Rena F Mrs ◎
39th intersects
3900△Johnson Howard C ◎
3904△Jensen Lillie Mrs ◎
3907 Harkins Ella I Mrs ◎
3908 Christie Ray ◎
3911△Sowl Marshall D
3912△Jendro Edwin P ◎
3913 Sowl Marshall D locksmith
3915△Schultz Matilda F Mrs ◎
Kreuger Everett H
3916△Underdahl Albert ◎
3919△Cherrier Herbert ◎
3920△Krause John J ◎
3924△Dahlstrom Eug A
Baker Gene
3925△Frasson Mario A ◎
3927△Bauer Leslie ◎
△Segelstrom Lyle
3930△Sachs Leonard M
3931△Enerson Jos A
3935△Melin Wallace D ◎
3936△Scully Larry R
3937△Herbert Jos P
3938△Minnesota Homecrafters Inc (br)
3939△Kudik Theo
3940△Telke Signs
3943△Caven David N ◎
3944△Telke Richd J ◎
3946△Bourke Dell E jr
3947△Callerstrom Ethel M ◎
3951△Christopher Grant V
△Lee Orville
3954△Conover-Colvin Printing Co
3956 Postal Station No 20
△Spare Time Hobby Shop
3957△Hollstadt Paul R ◎
3959△Kiefner Vernon P ◎
3960△Paddock Frank A tavern
3962△Langlie Realty Co
3964△Falls Bakery
3965△Minn State Board of Pharmacy
Smith Geo M
3966△Westberg Emanuel dentist
△Falls Food Mkt
40th intersects
4000△Taylor's Pharmacy
4001 Vacant
4002△Strom Gustave A meats
4004 Minnehaha Inn tavern
4004½ Stevens Jas A shoe repr
4006 Dohrer Wm G barber
4008△Falls Hardware Co The
△Tenhoff Kenneth E
4009-11△Savon Food Mkt gro and meats
4010 Danielson Hazel G beauty shop
4012△Olson John W phys
4014 Skalicky Emil barber
△Wescott Ralph
4015△Minnehaha Tire & Battery Service
4016△Norquist Lloyd C ◎
4017△Minnehaha Tire & Battery Service
4019△Clark's Radio Service
36th av intersects
4020△Mpls-Moline Co farm machy
4027△Mertens Ruth M
4028△Kleis Wm M ◎
4031 Fuerstenberg Geo ◎
Otremba Frank
4032△Wallin Edw J ◎
4035△Skalman Lydia C ◎
4036△Drum Andrew B ◎
4039△Kaibel Geo S ◎
4040 Apartments
1△Pearson Carl A ◎
2△Madigan Thos
3△Morris Phillip H
4△Watkins Roy
Street continued
4043△Danielsen Louis ◎
4044△Loeffler Herbert A
4047△Young Edw W clns
4048△Steinhaus Vernon
4049 Gold Star Upholstering
4060△Graffunder Harold B auto repr
41st intersects
4100△Jorgensen Thorvald ◎
4102 Vacant
4106△Kenerson Gerard C ◎
4110△Gillette Geo F ◎
4114△Iverson Norman M ◎
4120△Capon Chas A ◎
4124△Peterson Jens ◎
4128△Kuusisto Urho I ◎
4132△Franklin Karl A ◎
4136△Wiberg Victor B ◎
37th av intersects
4137△Foss Maude M Mrs ◎
△Foss Darwin D
4140△Larson Leonard J ◎
4141△Substad Emil H ◎
4144△Hendrix Theo R ◎

MINNEHAHA AV—Contd
4145 Nelson Edgar E
△Nelson Elsie variety store
4147 DeLuxe Blind & Shade Co
4148 Twaites Wm B ◎
4149△Johnson Barbara Mrs
△Fleet Jas P
4151△Gamble Store
Midwest Window Co
4152△Pappas Steph A ◎
4153△Hattie's Grill restr
4153½△Kramer Aug F barber
4156△Mahon Harry E ◎
4157-59△Heller's Superette Market
4160△Heine Alex T ◎
4161△Egekvist Bakeries Inc (br)
4163△Erickson Oscar C gro
130
42d intersects
4200△Francis Harry B drugs
4202△Francis Harry B ◎
4207△Meinke Emil ◎
4211△Peterson Rachel C Mrs ◎
4213△Hogle Howard J ◎
4214△Swatosh Robt B ◎
4215△Hogle Wm C ◎
4216△Stern Alma Mrs ◎
△Bergh Trygve G
4219△Englund Chas J ◎
4220△Rydeen Herbert L ◎
4224△Mattson Rudolph G ◎
4225△Anderson Ethel ◎
4226△Westberg Jean ◎
△Bungalow Beauty Parlor
4227△Salvorson Peter ◎
4228△Carlson Bessie Mrs ◎
4230△Nielsen Bernice I ◎
4231△Overend John D ◎
4234△Turnberg Eug N ◎
4235△Sharbach Eleanor M Mrs ◎
4238△Paulson Arth H ◎
4239△Kerswell Emma Mrs ◎
4242△Magnuson Chester E
4243△Schermerhorn Paul V ◎
4246△Folk Harold N ◎
4247△Erickson Aug E ◎
4250△Engel Drusilla E ◎
4251△Wineck Michl A ◎
4254△Erickson Alf J ◎
4255 Apartments
1△Larson Victor
2△Larson Stanley
3△Schwartz Von E
4△Nelson Arth
Street continued
4259 South Town Chapel
4261△Smisek Food Market
43d intersects
4300△Taylor Angus H ◎
4301△Miller Douglas C
4303△Gabrielson Elmer F
4304△Salisbury Harold A ◎
4308△McDonough Harry A ◎
4311 Apartments
1△Loe Genevieve C Mrs ◎
2△Rotman Louis ◎
3 Judd Helen
4△Popkin Maurice ◎
Street continued
4314△Kamrath Wilfred E ◎
4315△Page Wesley P ◎
4317△Kastendick Walter M ◎
4320△Kuhlke Roy W ◎
4321△Quarfot Vernon L
4323△Mattson David D
4325△Conway Robt E
4327△Kyllo Leonard I
4328△Lundquist Gustaf A
△Anderson Arth R ◎
4329△Berg Lloyd J ◎
4330△Lindgren Randolph J ◎
△Oppegard Peter O ◎
4331△Cox Gust
△Ness Helmer O
4335△DeLay Geo E ◎
4336 Vacant
4340△Lundberg Lewis ◎
4341△Ashbaugh Loren ◎
4342△Spencer Jas T
4345△Vincent Harry C ◎
4348△Bjorngaard John ◎
4350△Bjorngaard Clarence ◎
4351 Olson Clair J ◎
4352△Broberg Ernest W ◎
4357 Vacant
4359 The Alibi tavern
4360 Under construction
4361 Oslund Carl W gro
44th intersects
4401△Thomas Raymond E
4411△Strom Rudolph L ◎
4412△Bielke Dudley H ◎
4416△Miller Dorothy S Mrs ◎
△Hanson Lyle
4417△Brady Harry G ◎
4420△Fisher Chas C ◎
4422△Thurston Keith E ◎
4426△Peterson David A ◎
4429 Cordatos Mary Mrs ◎
4434△Madison Bernie
4435△Pinske Gordon T ◎
4436△Edgley Wm
4438△Smith Edith Mrs
4439△Geldon Hans ◎
△Geldon Hans B jr
4440△Brookes Barrett
4441△Swartz Leonard J ◎
4456 Vacant
4460△Balmore Joe E ◎
4461△Fransen Gust E ◎ gro
45th intersects
4500△Bender Carl J ◎
4501△Bergstrom Clarence O gas sta
4504△Koch Elton F ◎
4508△Plante Florence M ◎
4509△McFarland Anne Mrs
4512△Anderson Walter N ◎
4515△Pierro Paul ◎
4518△Phillips Danl D ◎
△Saetre Warren A
4520△Ewert Stanley P ◎
4521 Apartments
1△Doyle Edw J
2△Anthanisen Borghild Mrs
3△Sansness Clara G
4△Martin Hazel
5△Hotchkiss Chas S

The Beer That Speaks For Itself

Minneapolis Polk City Directory 1946 © R. L. Polk & Co.
The reproduction of R. L. Polk & Co. directories has been made in accordance with the terms and conditions of an agreement between Historical Information Gatherers, Inc. (HIGs), and R. L. Polk & Co. The directories may not be further reproduced without permission.

JUSTER BROS. CLOTHIERS TAILORS FURNISHERS
ON SIXTH ST. NEAR NICOLLET
TEL. ATLANTIC 1431

DAVID C. BELL INVEST-MENT CO.
Est. 1880
Mortgage Loans
Real Estate
General Insurance
Property Manage-ment
501 SECOND AVE. S.

Augsburg Publishing House
Printing
Lithograph-ing
Pamphlet and Book Binding
425 So. 4th St.
Main 6583

MINNEAPOLIS AV—Contd
2109△Szepanski Michl A ◎
2111△Arvidson Lawrence W ◎
2113 Lejcher John N ◎
△Myhr Julius B
2116 Hamblin Geo W ◎
2117△Thorne Gertrude M
2121△Weberg John E ◎
2125△Gustafson Oscar P
2129△Hermstad Conrad J ◎
2133△Kolstad Carl M ◎
2137△Langlie Gudrun Mrs ◎
2141△Bell Clarence
△Erickson Robt E ◎
32d av begins
22d intersects
2200△Over Roy M ◎
△Reuter Carl A
2201△Peterson Carl B ◎
2205△Langlie Leonard C ◎
2209 Oddson Knute ◎
△Hanstrom Donald R
2214△Parker Jos A ◎
2215△Gilbert Hannah W Mrs ◎
2217△Carlson Chas F ◎
2221 Goodling Olive Mrs ◎
2223△Foster Jasper E
2227△Wilson Claude R ◎
2233△Opseth Henry P ◎
2235△Cedarholm Holian M ◎
2241△Krizan John J ◎
2243△Lawrence Donovan M ◎
33d av intersects
2301△DeVaney Christine C Mrs ◎
2305△Dahlquist Carl S ◎
2309△Hedin Axel H ◎
2313△Anderson Gustaf A ◎
2317△Peterson Edwin ◎
2321△Olson Oscar M ◎
2325△Bergan Robt M ◎
2329△Rasmussen Thorvald ◎
2333△Carlstedt Beda W Mrs ◎
2337△Olson Rudolph J ◎

MINNEHAHA AV — From Cedar av and S 8th se to limits
1809 Donnelly Wm
△Neari Chemical Co
△Ridgeway Dewey R
Ridgway Lawrence L
1811△Bob and Elmer's Auto Service auto reprs
1815 Krause Fred ◎
1817△Safeway Launderers
1821-25△Kershaw Top & Body Co
1824△Boyd Robt S fill sta
1825½ **Apartments**
1 Vacant
2-3△Sutliff Kenneth M
4△Roos John J
5 Johnson Ludwig J
8△Jones Lyle W
9 Nagell Virginia S Mrs
Street continued
1827△T & R Electric Co motor repr
1834△Lake Street Motors used cars
9th intersects
19th av intersects
1901△Greenfield Fred J gro
LeRoy Jos F
Simenson Gertrude Mrs
1904 Vacant
1907△Schaefer Lawrence P meats
Gordhamer Clifford W gro
1908 Frazier Martin L
1911△Woida E C Co cabtmkrs
1913 Vacant
1919△Davis Wilbert ◎
△Ekblad Anna C Mrs
1920 Ellis John W ◎
1927 McKee Robt E ◎
△Jones Winifred
1945△Keppin Motors used cars and fill sta
Franklin av intersects
20th av intersects
2009△Bergdahl Selma Mrs
△Carlson Ida G Mrs ◎
2010△Citizens Club
2011 Haley Thos A
△Peterson Emily Mrs
2017△Suchomel Myrtle Mrs ◎
2020△Benoit Agnes M ◎
2100△Lindberg Fred C ◎
2101 Lien Ole T
Stewart DeForest B
2109△Olson Oscar ◎
2112 Knecht Leo W
△Kurilla Geo
Smith Roy E
2113△Boeser Jas A
△Bostrom Andrew
Kueneman Abbie Mrs
2114 Gast Henry J
Thomas Geo R
2120△Martens Geo
South Side Mission
2121△Seafurt Dora H Mrs ◎
2123△LaVigne Selina Mrs ◎
2127△Weingarden Sarah Mrs ◎ gro
22d intersects
21st av intersects
2200△Halverson Arth W ◎
2204 Vacant
2208△Wendlandt Geo H ◎
2210△Enright John E
2212 Enright John E ice and fuel
2300 Gremore Jos
△Parkhurst Frank E
Gleason Chas E
Kolhoff Robt H
2304 Quam Pearl Mrs
2305 Brown Loring M
△Jensen Arth J ◎
2308△Halverson Adolph R ◎
2309△Kerrott Edw S ◎
2312△Tolmie Harold W
2313 Drone Paul W ◎ gro
2316△Martin Hillard J ◎
2320 Moeller Donald E
2321△Weserlund Carroll C ◎
2322△Johnson Sophie O Mrs ◎
Bridger Maynard P
2329 Vacant
2330 Moland Bros Trucking Co (br)
24th intersects
2424△Island Mfg Co tires
22d av intersects
2445△Johnson Hildred C fill sta
25th intersects
2500△Midwest Oil Co
2539△Wilson's Wood Yard
△Wilson Clifton I ◎

2543△Buzz Bainbridge Post No 355 American Legion
26th intersects
—— CMStP&PRR car shops and roundhse
28th intersects
——△Mpls Steel Constr Co
△Mpls Steel & Machy Div of Mpls-Moline Power Imp Co
29th intersects
2937-41△Moeller Henry J fill sta
26th av intersects
Lake intersects
3000△Chemino Melvin A furn
3002 Archer Don W beverages
3003-05△State Mfg Co mach
3004△Am Paint & Wall Paper Co
3008△City Fire Dept Sta 21
3011△Hartzell Coal & Oil Co (br)
3012 Briese Leonard A repr shop
3015△Duncan Tire Service
3015½ Gospel Hall
3016△Kuharski Philip auto body repr
3020△Spurgeon Frank R
△Mundale Arth T
3022 Arntson Robt H
△Hultin Conrad G
3024△Min-A-Max Co greasing equip
3024½ Vacant
3026 Vacant
3028△Johnson Carl G
△Zadach Fredk W ◎
3030△Carlson Herman C
Zadach Amelia Mrs
3032△Anderson Henry ◎
△Sundberg Herman J
3036△Sandey Wm F
3038△Beaudoin Clement J
3040△Wines Ralph C ◎
3044△Duncan Brougham G ◎
3050△Bramhall Chas E
△Pottsmith Nellie M Mrs ◎
3052△Alstad Earl M
△Black Lyman A
3054 Heinecke Geo W
△Johnson Leonard W
27th av intersects
31st intersects
3100△Putnam Jos F
3102△Smith John C
3104△Korst Nick W ◎
3108△Kummerstad Elmer L
△Revak Roy J
3111△Ellertsen Hans ◎
3112 Shawgo Arth E
3113△Raycroft Kath L Mrs ◎
3118△Allen Clara E Mrs ◎
△Crist Wm R
3119△Walsh Wm J
△White Thos C
△Bow Dennis C ◎
3120△Schwalbe Ferdinand W
3122 Sebeck Frank D
3124△Berg Caroline Mrs
△Gullans Wilbur R
3125 Hiawatha Triangle
3128 Comer Delia J Mrs
3130△Dolge Henry L
3132-34 **Apartments**
1△Stark Herman E
2△Lindberg Emil L
3△Keragi Jos M ◎
4△Stark Arth K
Street continued
3136△Lauritzen Hilleborg Mrs ◎
3140 **Apartments**
1 Anderson Sidney
3 Lowe Walter
4△Hanson Alex E
5 Rogers Raymond F
5 Stolczark Regina
7△Uphouse Harold
8△Stead Allen
9 Yamashita Thos
Street continued
3146△Farrow Maurice M
Raymond Walter E
Robinson David
3152△Burnell Florence C Mrs ◎
28th av intersects
32d intersects
3201△Adams Alex ◎
△Holmgren Harold J
△Mikwold Oscar A
3204△Haugan Eskild C
△Mayer Henry F
3208 **Apartments**
1△Larsen Anton S
2△Tackell Edwin W
3△Terry Michl W
4△Zaklan Steve M
5 Tiemann Frank H
Street continued
3212△Adams Chas W ◎
△Adams Merle S
3213△MacCallum Isabel Mrs ◎
△Sherwood Harold L
3216△Larson Geo C ◎
3220△Huttner Wm F ◎
3226△Lauritzen Harry E ◎
3231△Clark Steph R
△Nystrom Matilda piano tchr
3232△Conklin Carl M ◎
3236△Polsfuss Helen Mrs
△Schmidt Maren Mrs ◎
3240△Roberts Ira L ◎
3241△Dewars Wm ◎
3244△Otteson Gillette S ◎
3247 Barker Erza
△Richardson Robt H
△Stevens Clyde M
3251△Nelson Carl E ◎
△Nelson Oscar O pntr
3252-54 Sellner Louis W woodwkr
3256 Peterson Arth L meats
3258△Peterson Walter O gro
3261△Rankka Priscilla Mrs beauty shop
Pettit Chas E barber
△Hansen Robt D
3263△Bjornlie Realty Co
Sundin Theo L
29th av and 33d intersect
3300 Irish Angus M ◎
3302△Leahy Lillian Mrs ◎
Robertson Walter L ◎
3312△McAllister Frank L ◎
3314△Snure Raymond A ◎
3317△Walstrom Donald E ◎
3318△Anderson Alvin A ◎
3321△Peterson Russell M ◎
3322△Hudson Edwin I ◎
3325△Osberg Reuben H ◎
3326△Downey Richd B
△Fledderman Burnett W

3329△Erickson Milton C
3330△Murphy Jas H ◎
3333△Smith Vernon C ◎
3334△Goodrich John W
Swanson Andrew T ◎
3337△Alitz Albert H ◎
3338 Grindland Olaf M
3341△Friedlund Ivar G ◎
3342△Noreen Martin L ◎
3347△Osgar Michl
3351△Aalbu Gunnar pntr
△Plankers Herman A ◎
3352△Clausen Donald A auto repr
34th intersects
3400 Johnston Fred R ◎
Moorhouse Herman J
3405△Dahlmeier Stanley W ◎
△Becker Arth A
3407△Hazel Jas R
3408△Dymneson May L Mrs ◎
3409△Overseth Laura P Mrs ◎
△Nylander Hulda E Mrs ◎
3412△Dewars Walter F ◎
3415△Hokemer Roland R
△Johnston Herbert L
3419△McDonald Ralph W ◎
3420△Larson Olaf ◎
3421△Carlton Elmer C ◎ plmbr
3424△Madsen Sophie Mrs
3425△Donderlinger W Edw ◎
3428△Singer Vivian Mrs ◎
3431△Newberg Matthew A ◎
3432△Hammerstrom Albert ◎
3435△Ferch Cecil A
△Nyen Martin ◎
3436△Olson Arth W ◎
3441△Anderson Martin A ◎
3444△Swenson Ernest S ◎
3448△Nehotte Steph J
3456△Pfoung Eug furs
3457 Berg Dan
△Murphy John V
△Swenson C Orrin
3458 Vacant
3460△Banghart Harold P gro
3462 Malmberg Eric A
3463△Smith Alf beverages
3464△Malmberg Eric A Co tea and coffee and gift shop
3465△Steiner Albin J gro
3467△Clark Walker E
3469△Clark Drug Co
35th intersects
3500△McGuire Ralph J ice and fuel and beverages
3502 Thompson Mary Mrs
3504△VanZanten Dina Mrs ◎
3508△Westman Oscar F ◎
3512△Hanson Dewey ◎
3515△Newberg Lawrence J fill sta
31st av intersects
3516△Lowe Edw H
3520△Wicklander Carl E ◎
3524△Steffen Clara E Mrs
3526△Smith Alf ◎
3528△Adolfson Geo A ◎
3531△Sundt Christ A
3532△Novotne Mary C Mrs ◎
3536△Stahlsmeier Henry G ◎
3537 **Apartments**
1△Masten Ione N Mrs
2 Beach Rolland O
3△Arneson Arnold W
4△Anderson Russell T
Street continued
3540△Staves Clarence O
3541 **Apartments**
1△Johnson Rudolph C
2△Raustadt Stanley R
3△Hastings Ralph E
4△Horejsi Albert
Street continued
3544△Hall Clara O Mrs
△Schultz Mary E Mrs ◎
3545△London Jas E ◎
3546△Firenschaw Ralph C
3548 Crowninshield Bernard
3549△O'Connor John T ◎
3552△Gilbert Henry C ◎
3555△Lent Mortimer C ◎
3556 Kangas John W ◎
3560 Griep Roy ◎
△Smahl Lillian M Mrs
3561△Leppa Ida Mrs
△Martin Vincent R
△Shenk Wm W ◎ metaphysician
36th intersects
3600 Schroeder Maurice S ◎ gro
△Soteropoulos Geo S ◎
3601 Fuhrmann Geo C fill sta
3604△Buvick Clifford I ◎
3609△Prange Chas A ◎
3612 Carhart Harry H ◎
3615 Smith Russell O ◎
△Sjostedt Wesley R
3616△Swanson Marie Mrs ◎
3617△Sheperd Fredk G ◎
3621△Thoreson Lincoln ◎
3624△Hill Anthony ◎
3625△Moren Axel ◎
3628△Gahler Warren C
3629△Hammond Axel G ◎
3630△Tessmer Alvin F ◎
3632△Knutson Ole ◎
3633 Erickson Menfred J ◎
3636△Leisz Edw M ◎
3637△Cole Walter D ◎
3640△Davis Oliver J ◎
3641 Hutcherson John E ◎
3644△Gustafson David A
3645△Maack Edw E ◎
3648 Hovey Otto B ◎
3649△Nelson Harold S ◎
3652△McLeoud Fred H ◎
3653△Anderson Ole H ◎
3656△Gaines John S
3657△Severance Tracy M Mrs ◎
3661△Martin Chas H ◎
3662 Rodeske Louis T fill sta
3665△McGuire Walter
△Larson Clayton O ◎
3669△Moore Marion J ◎
3673△Link Irene Mrs
3675△Link Irene Mrs beverages
47th intersects
3700△Ricci Guilio ◎
Pieri Ethel K Mrs
3701△Olson Alvin ◎
3704△Grieshaber Alf W ◎
3710△Stelzner Harold J ◎
3712 Mancini Silvio V
△Payne Emmett B ◎
3713△Stanley Iron Works Inc
3720△Runquist Ella Mrs

MINNEHAHA AV—Contd
3721△Dencker Fred C bldg contr
△Pehrson Eric H plmbr
3723 Falls Variety Store
Gardner Jos F
△Snyder Wm H ◎
3724△Willis Dorsie W ◎
3725△Acme Bicycle & Repair Co
3728 Foree Chas M ◎
3732△Guilbert Nancy Mrs ◎
3733△Cheline Agnes P beauty shop
3735△Ekberg John P ◎ coal
△Foster Jasper E dentist
3736△Filipi Paul gro
3737 Cragoe Jas R barber
Larson Martha M
3738△Bigham Rebecca T Mrs printer
3739△Madson Gladys E Mrs
△Bastien Oliver H beverages
3740△Minnehaha Hdw & Paint Co
Fagenstrom Ernest ◎
△Lindholm Fred E
3744△Anderson Machine & Tool Works
3745-47 Iverson Building & Hall
△Daigle Arth J baker
△Iverson's contrs
△Mossberg Bernhard O gro
△Ness Valmer E meats
△Blessing Fred K jr
△Parker Fritz
Njoes Oscar J
△Short Wm H ◎
3746△Globe Union Inc batteries
3749 Miller Geo H clo clnr
3750△Meinke Emil J ◎
△Langton Lewis H
3751△Olson Carl S gro and meats
3752△Nuquist Swan ◎
38th intersects
3800△Simmons School
Mpls Public Library (br)
3801△Anderson Arth E fill sta
3811△Smith Emil L ◎ dentist
3815△Barkes Olof
3819△Danielson Ervin E ◎
3823△Vanda G Earl
3827△Petersen Henry J ◎
3833△Hudak Mary V Mrs ◎
Remarcik Jos J jr
3835△Kummer Marvin C ◎
3839△Mozis Anna J Mrs ◎
3840△Carter Vincent P ◎
3843△Saunders Lee J ◎
3844△Nelson Norman ◎
3848△Walden Wm L
3849△Olson Alf L ◎
rear△Helgerson Lee W
3851△Johnson John E ◎
3855△Nordos Carl A ◎
3859△U S Medical Specialty Co
3860△Forman Lena Mrs ◎
3861△Vacant
3862 Vacant
3863△Judd Connie Mrs beauty shop
2865-67△Gage-Reeves Co coal
39th intersects
3900△Pappas Theo A ◎
3904△Jansen Geo ◎
3907 Harkins John W ◎
3908 Christie Ray
3911△Sowl Marshall D
3912△Becker Emily A ◎
3913 Sowl Marshall D locksmith
3915 Schultz Matilda F Mrs ◎
△Linehan Geo E jr
3916△Underdahl Albert J ◎
3919△Steckert Wm L ◎
3920△Krause John J ◎
3924△Bentley Clyde G
△Michener Harvey L
3925△Frasson Mario A ◎
3927△Rushford Donald N
Smith Marion C Mrs
3930△Melgaard Lester R ◎
3931△Enerson Jos A ◎
3935△Melin Wallace D ◎
3936△Noble Glenn R ◎
3937△Hebert Jos P
3939△Behrenbrinker Conrad H
3943△Caven David N ◎
3944△Teike Richd J ◎ sign pntr
△Falkman Fred W photog
3946△Petereson Hans
3947△Callerstrom Ethel M ◎
3951△Lee Orville C
3954△Falls Theatre
3956 Denis Yvonne confr
3957△Nelson Chas V ◎
3959△Kiefner Vernon P ◎
3960△Paddock Frank A beverages
3962△Seagren Ellen A dry gds
3964△Falls Ice Cream Store confrs
Nygard Maurice
3965△Minn State Board of Pharmacy
Smith Geo M
3966△Web Ross C gro
△Westberg Emanuel dentist
40th intersects
4000△Taylor Angus H drugs
4001 Erickson Bess E ◎
△Jorgensen Carl E gro
4002△Strom Gustave A meats
4004 Gauthier Geo J restr
4006 Fisher Ernest L barber
4008△Johnson Emil O ◎ hdw
4009-11△Savon Food Mkt gro and meats
4010△Skillestad Charlotte A beauty shop
4012△Olson John W phys
4014△Broner Dora Mrs ◎
Skalicky Emil N barber
4015△Miller Henry E auto repr
4016△Bates Nellie G Mrs
4017△Miller Henry E fill sta
△Benson Jas E radio repr
36th av intersects
4020 Mpls-Moline Power Equipment Co (whse)
4027△Mertens Alphons M
4028△Kleis Wm M ◎
4031△Anderson Hulda Mrs ◎
4032△Wallin Edw J ◎
4035△Skalman Lydia C ◎
4036△Drum Andrew B ◎
4039 Kaibel Geo S ◎
4040 **Apartments**
1△Zettel Peter J
2△Turner John H
3△Jorgensen Eug T
4△Granite Bernard H
Street continued
4043△Danielson Louis ◎
4044△Getchell Maefred M Mrs ◎
4047△Young Edw W clo clnr

The reproduction of R. L. Polk & Co. directories has been made in accordance with the terms and conditions of an agreement between Historical Information Gatherers, Inc. (HIGs), and R. L. Polk & Co. The directories may not be further reproduced without permission.

When it's Time for a Loan See Time

PERSONAL AND AUTO LOANS
LOW RATES $10 To $300 1 To 20 MONTHS
TIME LOAN CO.
609 MARQUETTE AVE. MAIN 7378

Prompt Private Service

MELBOURNE AV—Contd
41△Finegan Edgar F
43△Parkins Ray F
44△Gilbertson J M Mrs ⓪
45△Brown Margt E
48△Crowther David ⓪
49 Broecker C M Mrs ⓪
△Broecker Eleanor M nurse
50△DeButts Wm H
51△Powell Lyman B
△Walker Alice O Mrs
52△Cook Willard W ⓪
53△Yngve Oscar W
54△Gardner Emmett J
55 Park Signe M Mrs
△Sholton Lillian A Mrs
57△Burkett Myrtle Mrs
△Sandquist Elmore W
58△Lundquist Vernon C
59△Ofstie Edwin H
60△Leland Wm M
61△Webb Mabel G Mrs ⓪
62△Batdorf Winslow T
64 Vacant
65△Lein Jacob B ⓪
69△Arntson Julius A ⓪
70△Miller Harry J ⓪
71△Andreas Reuben M ⓪
72△Kean John R
△Naeseth C M Mrs
74△Brown Ashley M
△Johnson Reuben L
Mullane Miles J
75△Radusch Otto J ⓪
79△Yore Harriet
Seymour av intersects
101△Oliver Clarence P ⓪
107△Boyum Irvin L ⓪
111△Anderson Wm ⓪
114△Wipperman Frederic F
116△Blomquist Raymond
117△Harding B F Mrs ⓪
120△Goody Bessie M Mrs ⓪
Reynolds Wilford A
123△Wallace Geo E ⓪
126△Nixon Jas W ⓪
129△Olson Chas I ⓪
△Holtby Fulton
Barton av ends
135△Wood Carl E
136△Eberhardt Harry ⓪
△Meyer Robt
△Monachesi Elio D
140 Davies Protective Patrol Detective Agency
△Berkins Bert W ⓪
141△Pearson Andrew ⓪
144△DuPriest John R ⓪
145△Wangensteen O H ⓪
Malcolm av intersects
201△Whaley Alvin T ⓪
△Spink Wesley W
208△Darrell N deM Rev ⓪
215△Bohnet Herbert L
△White Lila
△Will Chas F
△Yaeger Neil E
221△Foss Hazel J Mrs ⓪
△Braden Vera D Mrs
Dostal Jos F
Hinckley Robt G
△Johnson Palmer O
△Moe Stanley A
227 Mohr Wilfred J
△Thompson Wm T
228△Henderson Jas ⓪
232 Svac John ⓪
236 Baloga John A ⓪

MEMORIAL DRIVE — See Victory Memorial Drive

MERRIAM — Crosses lower end Nicollet Island 1 s of East Hennepin av
45 Crabtree E B Co garage

MILL—From 26th av N n to 31st av 1 w of the river

MILWAUKEE AV — From 2215 Franklin av E to beyond 24th
2007 Lund Carl A
2008 Suhlfeier Harris F
2009 Smith Howard J
2012 Best Leo ⓪
2014 Erickson Walfred E ⓪
2015 Gilbertson Bertha Mrs ⓪
Olson Gertrude Mrs
2017△Monson Lars O ⓪
2018 Linner John H ⓪
2023△Campbell K A Mrs ⓪
2100 Olafson Hilding
Sneide Charlotte Mrs
2101 Parmenter Earl W ⓪
2101 Carlson Linus ⓪
2103△Henson Marshall V
2106△Aulburr Andrew J ⓪
2107△Koch Aug H ⓪
Dankl A Geo
2108 Anderson Hjalmer
Woodward Wm R
2109 Forstad Selma Mrs
2112 Grant Jos W
Hasledalen Anna Mrs
2113 Wick Jensine Mrs ⓪
2114 Harty Wm H
2116 Ludvigson Marien H
Smiler Dagmar Mrs
2117 Shoultz Harold H
2118 Thompson Nels ⓪
2d fl vacant
2121 Brennan Albert E
2125 Christensen Ferdinand ⓪
22d intersects
2204 Vavreck Andrew V ⓪
2208 Torgerson Ragnhild Mrs ⓪
△Isaacson Isaac A
2211 Putnam Jos F
2212△Swanson Edw ⓪
Swanson Arvid S
2213 Edwards Lyman A
2215 Polaski Anton ⓪
2218 Peterson Wm
2219△Hansen Nels O ⓪
2300 Anderson Albert
Fitzharris Leo J
2301 Andree Eric ⓪
2304 Arndtsen Aage E
Nestvold Helge E
2305 Almquist Wallace D
2307 Skarupa Steve ⓪
2308 Krizon Michl L
△McDaniel Emma Mrs
2310 Dahlgren Flossie Mrs
Thorsten Anna Mrs
2311 Kissel Andrew S
2312 Bergeron Geo E
Parrish Earl
2313 White Oliver W
2316△Krizon Michl ⓪
24th intersects

MINNEAPOLIS AV — From 2103 31st av S e and se to 34th av
2107△Hansen Cornelius ⓪
2109△Szepanski Michl A ⓪
2111 Arvidson Lawrence ⓪
2113△Lejcher John M ⓪
Ohern Herbert T
2116 Hamblin Geo W ⓪
2117△Anderson John ⓪
2121△Weberg John E ⓪
2125△Gustafson Oscar P ⓪
2129△Hermstad Conrad J ⓪
2133△Kolstad Carl M ⓪
2137△Langlie Gudrun ⓪
2141△Bennett Clark S ⓪
△Gunderson Christian
32d av begins
22d intersects
2200△Michaelsen Elsie M Mrs
△Reuter Carl A
2201 Peterson Carl B
2205 Theilmann F W ⓪
△Langlie Leonard C
2209△Tingstad Fred E
2214 Augustin Gust A
2215△Gilbert H W Mrs ⓪
2217△Carlson Chas F ⓪
2221△Nelson Victor E ⓪
2223△Foster Jasper E ⓪
2227 Wilson Claude R ⓪
Korte Richd B
2233△Opseth Henry P ⓪
2235 Cederholm Hogen M ⓪
2241△Hedberg Raynard A ⓪
2243△Lawrence D M ⓪
33d av intersects
2301△DeVaney Christine Mrs ⓪
2305△Dahlquist Carl S ⓪
2309△Hedin Axel H ⓪
2313△Anderson Gustaf A ⓪
2314 Vacant
2317△Peterson Edwin ⓪
2321△Olson Oscar M ⓪
2325△Losie Lawrence M ⓪
2329 Vacant
2333△Carlstedt Gustave A ⓪
2337 Olson Rudolph J ⓪
△Roepke Chas

MINNEHAHA AV — From Cedar av and S 8th se to limits
1809△Near C A chemicals
Enright Lawrence
Ostlund Arth T
1811 Horarik Paul jr auto repr
1815△Sweeney Stella Mrs
1817△Safeway Launderers
1821-25△Kershaw Top & Body Co
1824 Boyd Robt S fill sta
1825½ **Apartments**
1 Paulson Melvin
2 Vacant
3 Nagel Dorothy G
4 Hawkins Inez J Mrs
5 Johnson Ludwig J
8 White Hazel M Mrs
1825½ **Apartments—Contd**
9 Peterson Christina Mrs
Peterson Thorwald C
Street continued
1827 Vacant
1829 Progressive Mission
Norberg Nels T radio sets
1834△Kvitrud Robt auto repr
9th intersects
19th av intersects
1901△Prokosch F B ⓪ gro
Craven John B
Johnson Earl W
1904 Vacant
1907△Landy Alvin ⓪ meats
1908 Brandt Conrad
1911△Woida E C & Co cabtmkrs
2d fl vacant
1913 Vacant
1919 Clausen Magdeline Mrs ⓪
Maehren Ambrose J
Quaas Eug F
1920 Ellis John W ⓪
1921 Vacant
1927 McKee Robt E ⓪
1945 Skelly Oil Co fill sta
Franklin av intersects
20th av intersects
2009 Carlson Ida G Mrs ⓪
Bergdahl Peter B
2010△Citizens Club
2011 Cameron Paul E
Sherer Harry B
2017 Vacant
2020 1st fl vacant
Vatne Sverre I
2100△Lindberg Fred C ⓪
2101 Lien Ole ⓪
Larson Elmer
2109△Devold Kath Mrs ⓪
2112 Kurilla Geo ⓪
Jubera Raymond
Knecht Leo W
Kurilla Geo A
2113△Boeser Jas A
Bostrom Andrew
2114 Kendrick Merrill F
Youngen Arnold
2120△South Side Mission
△Smith Abr A Rev
2121△Seafort Grant U ⓪
2123△LaVigne Selina Mrs ⓪
2127△Weingarden Abr S gro
22d intersects
21st av intersects
2200△Kight Elmer E
2204 Chalman Oscar F
2208 Carlson Gottfred G ⓪
2210 Schmidt Roy F ⓪
2300 Ables Chas G
Briscoe Edw D
Fortner Robt E
Moore Robt D
2304 Quam Henry C
2305 Mahlum Anna ⓪
Braun Gilbert
2308 Alm Arth R
2309△Kerrott Edw S ⓪
2312△Martin Hilliard J ⓪
2313△Kaibel L E ⓪ gro
Bailey Shirl F
2316△Daniels Wm B ⓪
2320 Habul Edw
2321△Georgeff Saml
△Westerlund Carroll C
2322 Kerrott Barbara Mrs ⓪
Eastman Frank P
2329△Nelson Roy A beverages
Nelson John O
2330△Parsch Herbert L fill sta
24th intersects
2400 Vacant
22d av intersects
2445△Johnson Albert fill sta
25th intersects
2500△Midwest Oil Co
2539△Graves Wood Yard
Graves E Jos ⓪
2543 Gopher Sports Supply Co
26th intersects
C M St P & P R R car shops and round house
28th intersects
2854△Mpls-Moline Power Implt Co factory
△Mpls Steel Construction Co
△Mpls Steel & Machy Div of Mpls-Moline Power Implt Co
29th intersects
2937-41△Norell Earl C fill sta
26th av intersects
Lake intersects
3000△Chemino Melvin A furn
3002△Goldvarg John M restr
3002½ Vacant
MINNEHAHA AV—Contd
3003△Burris Appliance Co elec equip
3004△American Paint & Wall Paper Co
3005 Hanson Clifford J auto repr
3008△Eng Co No 21
3011△Bloomington Fuel Co
3012 Lauritzen Christian H blksmith
3015 Duncan Bros tires
3016△Kuharski Philip ⓪ auto body repr
3020 Johnson Milward E
Kommerstad Elmer L
3022 Arntson Robt H
△Hultin Conrad G
3024△Minn-A-Max Co Inc greasing equip mfrs
3024½ Olson Hans S barber
3026 Vacant
3028△Zadach Fred W ⓪
Flikeid Erle M
3030 Pottsmith Kenneth L
Zadach Amelia Mrs
3032△Anderson Edwin H
Brooks Willard A
Ewart Emma L Mrs
3036△Bergquist Arth F
3038△Beaudoin Clement J
3040△Tuttle Mary Mrs ⓪
3044△Duncan Brougham G ⓪
3050△Pottsmith Nellie Mrs ⓪
Bramhall Chas E
3052△Alstad Earl M
△Senesac Gerald F
3054△Heinecke Geo C
Weihn Geo A
27th av and 31st intersect
3100 Friday Chas H
3102 Smith John C
3104 Korst Nicholas W ⓪
3108 Revak Roy J
△Jacobson Ronald A
3111△Eilertsen Hans ⓪
3112△LaCroix Paul F
△Smith Curtis E
3113△Raycroft Theresa Mrs ⓪
3118 Allen Clara E Mrs ⓪
3119△Bow Dennis C ⓪
△Walsh Wm J
3120△Christianson Jack M
3122 Crist Wm R
3124 Berg Caroline Mrs
Camp Roy E
3125 Hiawatha Triangle
3128△Comer Edw M
3130 Albeen Herman E J
3132 Hewitson Jas E
△Stark Herman E
3134 Krueger Fred A
△Lindberg Emil L
3136△Lauritzen C H ⓪
Lauritzen Edna P piano tchr
3140 **Apartments**
1 Dalley Lillian Mrs
2 Wahl Nellie Mrs
3 Lowe Walter
4 Pearson Lawrence W
5 Arndt Paul G
6 Stead Allen G
7△Hooker Mary Mrs ⓪
8 Vacant
9 Ondick Andrew J
Street continued
3146 Ejugstad Albert L
Eull Alley J
Haas Edw M
Ottley Robt M
Wicklund Raymond L
3152△Burnell F P Mrs ⓪
28th av and 32d intersect
3200 Vacant
3201△Adams Alex ⓪
△Krohn Elvira L Mrs
△Spencer Lois Mrs
Stake Henry F
3204 1st fl vacant
△Haugan Eskild E
3208 **Apartments**
1△Jones Lawrence M
2△Aronson Kermit D
3 Vacant
4 Paulson Alf
△Larsen Anton S ⓪
Street continued
3212△Adams Chas W ⓪
Adams Merle S
3213△MacCallum Isabel Mrs ⓪
Sherwood Harold L
3216 Kroll Leo V
3220△Huttner Wm F ⓪
3226 Lauritzen Emma Mrs ⓪
△Lauritzen Harry E
3231△Dewars Isabel Mrs ⓪
Lindskog Christina Mrs
△Nystrom Erick
Nystrom Mathilda piano tchr
3232△Campbell Harry W
Garies John D

Consult these EXPERIENCED INSURANCE MEN!
They are here to serve you in all your Life Insurance Needs.
J. P. AASEN
BEN EXE
GEO. A. GJERTSEN
JOEL HOKKANEN
JOHN NYSTUL
E. C. OLSGARD
Call or phone Bridgeport 1125
Twin City Agents for
Lutheran Brotherhood
(Legal Reserve Life Insurance)
608 Second Ave. South
*
Also see Page 2140

STERLING ELECTRIC
33 S. 5th St.
ELECTRICAL SUPPLIES
Here Since 1906
Main 4272

The reproduction of R. L. Polk & Co. directories has been made in accordance with the terms and conditions of an agreement between Historical Information Gatherers, Inc. (HIGs), and R. L. Polk & Co. The directories may not be further reproduced without permission.

TELEPHONE
Bridgeport
4213
W.H. LAWRENCE CLEANER Drapeerie
9th
At
Marquette

MONTGOMERY WARD RETAIL STORE
St. Paul
Quality
Merchandise
Low
Prices!

Williamson & Williamson
PATENT ATTORNEYS
Business Established 1885
925-935 Metropolitan Life Building
Phone GE. 4607

MINNEHAHA AV—Contd
1809-11 Parkhurst V C Mrs
Tiderman Roy C
1815 Sweeney Estella Mrs
1817 Haas John N auto repr
1821-23 Kershaw Top & Body Co
1824 Vacant
1825 Lik-Nu Doll Hospital
1825½ **Apartments**
1 Swanson Gust
2-3 Vacant
4 Nagell Ray P
5 Peterson Christina Mrs
Street continued
1827 Vacant
1829 South Side Radio Service
1831 Vacant
1834 Kvitrud Robt auto repr
9th intersects
19th av intersects
1901 Prokosch Frank B gro
1904 Jevne Grover A gro
1907 Kastor Lage A meats
1908 Wells Ben
1909 Vacant
1911 Woida Edw C cabtmkr
Johnson Christ
1913 Bender Chas H bakery
1919 Clausen Magdeline Mrs ⓞ
Gardner Wm A
1920 Ellis John W
1921 McGill Earl W tires
1927 McKee Robt ⓞ barber
Smith Chas
Franklin av intersects
20th av intersects
2009 Carlson Edw A J house mover
Bergdahl Peter
2010 Citizens Club
2011 Peterson Anton
Peterson Arnold
2017 Kintz Leo E
2020 Vacant
2100 Lindberg Fred C ⓞ
2101 Duffy Harry E
2109 **Mengshoel Emil L** ⓞ
Devold Andrew O
2112 Kurilla Geo ⓞ
Graham Wm F
Kurilla Geo A
Shelley Richd F
2113 Boeser Jas A
Waldron Chas E
2114 Widell Carl A
Youngen Arnold
2115 Paramount Rug & Furniture Cleaners
2d fl vacant
2120 South Side Mission
Dahl Tena
Smith Abr A Rev
2121 Seafort Grant U ⓞ
2123 LaVigne Selina Mrs ⓞ
2127 Weingarden Abr ⓞ gro
22d intersects
21st av intersects
2200 Vacant
2204 Huron Cora J Mrs ⓞ
2208 Carlson Gottfred G ⓞ
2210 Hultquist Rose A Mrs ⓞ
2300 Ellington M P
Fancher Edw H
Kendall Lester J
Swanson Martin A
2304 Felon Geo H
2305 Mahlum Anna ⓞ
Johnstone Wm W
Spencer Ward
2308 Alm Arth R
2309 Kerrott Edw S
2312 Lind Claus ⓞ
2313 Foubert Ida L Mrs gro
Foubert Louis A
2316 Daniels Wm B ⓞ
2320 Westling Glenn L
Westling Howard G
2321 St Sauver David W
2322 Kerrott Barbara Mrs ⓞ
Brown Nettie Mrs
2329 Nelson & Harold beverages
24th intersects
2400 Shell Petroleum Corp bulk sta
2415 Vacant
22d av intersects
2445 Johnson Service Station garage
25th intersects
2500 Midwest Oil Co
2509 Biskey Arth trucking
2539 Graves E Jos coal
2543 Twin City Potato Chip Co
26th intersects
C M St P & P R R car shops and round house
28th intersects
2854 Mpls-Moline Power Implt Co factory
2854 Mpls Steel Construction Co
Mpls Steel & Machy div of Mpls-Moline Power Implt Co
Canteen The restr
29th intersects
2937 Johnson Bud Inc used cars
2941 Richardson H A fill sta
26th av intersects
Lake intersects
3000 Chemino Melvin A 2d hd furn
3002 Donicht Emma Mrs beverages
3002½ Donicht Fred C
3003 Vacant
3004 American Paint & Wallpaper Co
3005 New Lake Street Garage
3008 M F D Eng Co No 21
3011 Bloomington Fuel Co
3012 Lauritzen Christian ⓞ blksmith
3015 Duncan Bros tires
3016 Minnehaha Body & Fender Works
Kuharski Philip ⓞ
3020 Hultin Conrad G
Lambly Norman E Rev
3022 Esplin Jas
Kuharski Louis P
3024 Min-A-Max Co Inc greasing equip mfrs
3024½ Kaschner Oscar G barber
3026 Minnehaha-Lake Motor Co garage
3028 Zadach Fred W ⓞ
Andersen Arnold A
3030 Moak Geo M
Zadach Amelia Mrs
3032 Ewert Emma L Mrs
King Sherman D
3036 Hesse Fred W
3038 Kinney Jas F
3040 Tuttle Mary Mrs ⓞ
Tuttle Wm N
3044 Horstkorta Fred H ⓞ
3050 Pottsmith Nellie Mrs ⓞ
Johnson Albert E
3052 Alstad Earl M
Sweeney Everett E
3054 Helm Francis T
Senesac Gerald F
27th av and 31st intersect
3100 Segelstrom Alf
3101 Schreiber Marston L root beer
3102 Juengel Otto G
3104 Korst Nicholas W ⓞ
3108 Revak Roy J
Schreiber John M
3111 Eilertson Hans ⓞ
Wick Emelia C Mrs ⓞ
3112 Horstkorta Raymond F
Smith Curtis E
3113 Raycroft Therese Mrs ⓞ
3118 Allen Clara E Mrs ⓞ
3119 Bow Dennis C ⓞ
Funk Viola M Mrs
Walters Chas F
3120 Schultz Robt
3122 Crist Wm R
3124 Berg Axel M
Mieke Fred H
3128 Comer Edw M
3130 Kuharski Lambert A
3132 Fredrick Alvin C
Hewitson Jas E
Stark Herman E
3134 Detjen Arth J
Lenander Melbert I
3136 Lauritzen Christian ⓞ
Lauritzen Edna piano tchr
3140 **Apartments**
1 Schubert Geo H
2 Loomis Nellie B Mrs
3 Lowe Walter
4 Talley John A
5 Ginnow Ferdinand A
6 Oman Anne L Mrs
7 Hooker John L ⓞ
8 Schumm Gordon W
9 Severance Mary A Mrs
Street continued
3146 Countryman J Gordon
Erickson Kitty Mrs
Jennrich Francis J
Peterson Marie L Mrs
Schmidt Walter E
3152 Burnell Florence P Mrs ⓞ
s e Hiawatha Triangle
28th av and 32d st intersect
3200 Wheelock Oliver C ice
3201 Adams Alex ⓞ
Peterson Otis E
Stake Henry F
Zimmer Harold E
3204 Adams Geo ⓞ bldg contr
Haugan Eskild E
3208 **Apartments**
1 Hardin Robt L
2 Roaderick Myles S
3 Aronson Kermit D
4 Phillips Clarence W
5 Zadach Bernhardt L ⓞ
Street continued
3212 Adams Chas W ⓞ
Adams Merle S
3213 MacCallum Alex K ⓞ
Sherwood Harold L
3216 Shanahan Jos N ⓞ
3220 Huttner Wm F ⓞ
3226 Lauritzen Emma Mrs
3231 Dewars Walter ⓞ
Lindskog Christina
Nystrom Eric
3232 Sturdevant Myron J
3236 Schmidt Maren ⓞ
Rud Albert C
3240 Roberts Ira L ⓞ
3241 Dewars Wm jr ⓞ
3244 Stein Hugh
3247 Mapes Warner C ⓞ
Dahlberg Kenneth R
Kaschner Oscar G
Tonning Marvin A
3251 Bredesen John B ⓞ
Fogerland Mildred O
3252 Vacant
3254 Vacant
3256 Harrison Edw F meats
3258 Grouse Saul R gro
3261 Holst Eleanor B beauty shop
Walsh E L barber
3263 Rice Carsten A ⓞ beverages
Peterson Walter O
Salfer Martha E Mrs
29th av and 33d st intersect
3300 Sorenson Andrew ⓞ
3302 Leahy John P ⓞ
3306 Olson Jos W ⓞ
Johnson Leonard R
3312 Hohage Fred ⓞ
3314 Evans Geo T
3318 Girard Leonard A
3321 Carlson Wm A ⓞ
3322 Harrison Geo G
3325 Burland Frank R
3326 Sorensen Anders ⓞ
Mikkelsen Okee C
3329 Grouse Saul R
3330 Goodrich John W ⓞ
3333 Carlson Victor J
3334 Swanson Andrew T ⓞ
Nelson Edw J
3337 Malcy Lyle G
3338 Noreen Martin L ⓞ
3341 Hansen Albert A
3342 Hoagland Marie Mrs
3347 Morgan Dwight H
3351 Smith John S ⓞ pntr
3352 Baldwin K J fill sta
34th intersects
3400 Johnston Fred R ⓞ
Moorhouse Herman J
3405 Cordes Carrie Mrs
Holmgren Nellye C Mrs
3407 Thompson Maurice O
3408 Christiansen Mamie E Mrs ⓞ
3409 Nylander Hulda E
3412 Dewars Walter F ⓞ
3415 1st fl vacant
Geiger Harold E
3419 Conlon Nellie B Mrs ⓞ
3420 Larson Olaf ⓞ
3421 Carlton Elmer C ⓞ
3424 Hesse Aug A
3425 Dickey Ralph D
3428 Michel Herman
3431 Newberg Matt A ⓞ
3432 Sauset Christ ⓞ
3435 Leaf Wallace W
Simmers Virgil F
3436 Olson Arth W ⓞ
3441 Anderson Andrew A
3444 Swenson Ernest S
3448 Lindgren Erik tailor
3456 Bertrand Cholice beauty shop
Crest Lee R barber
Banaszak Michl F
3457 Berg Danl
Petersen Leif
Price Grant H
3458 Moore Floyd W meats
3459 Vacant
3460 Natl Tea Co (br) gros
3462 Dunlap Earl H
3463 Putnam Merna beverages
3464 Anderson & Johnson Pharmacy
3465 Peterson Paul L gro
3467 Bong John N dentist
3469 Stine Dell T dry gds
35th intersects
3500 Vacant
MINNEHAHA AV—Contd
3502 Jensen Jas A W bldg contr
Peterson Anthony C
3504 Van Zanten Peter ⓞ
3508 Burkeman Axel H
3512 Carter Geo P
Carter Vincent P
3515 Skelly Oil Co fill sta
31st av intersects
3516 Barnett Alf J ⓞ
3520 Hast Erick
3524 Murphy Bernard J
Peterson Clayton A
3526 Bodlund Roy K
3528 Johnson Louis ⓞ
3531 Sund Chris
3532 Novotne John A ⓞ
3536 Engstrom John A
3537 **Apartments**
1 Welch Robt E
2 Schacht Ben W
3 MacDonald Geo G
4 Vacant
Street continued
3540 Nelson Carl W ⓞ
3541 **Apartments**
1 Howe Eliz I Mrs
2 Sonnenberg Arth S
3 Borreson Hans T
4 Horeish Albert
Street Continued
3544 Schultz Geo A ⓞ
Zimmerman Erna R
3545 Erickson Leonard
3546 Tyler Horton A
3548 Pearson Erick ⓞ
3549 O'Connor John T ⓞ
3552 Fefferman Mary ⓞ
3553 Olson Anna Mrs
Wold Albert O
3556 Wheeler Carl J
3560 Holcomb Lewis E
Wyman Wm J
3561 Shenk Wm W metaphysician
Shofstall May Mrs ⓞ
36th intersects
3600 Stultz Jas E gro
Sterpoulos Geo
3601 Sinclair Refining Co fill sta
3604 Clarke John W
3609 Hanna Jas ⓞ
Prange Chas A
3612 George Lester S
3615 Hanna Jas R ⓞ
3616 Swanson Cephas ⓞ
3617 Ogden Wm H ⓞ
3621 Hallum Clarence M ⓞ
LaTourelle Bruce W
3624 Hall Roy ⓞ
3625 Moren Axel ⓞ
3628 Peterson Charlotte P Mrs ⓞ beauty shop
3629 Hammerot Axel G ⓞ
3630 Vacant
3632 Draves Wm A
3633 Ellingson Herman R ⓞ
3636 Crest Oswald P
3637 Godeman Louis F ⓞ
3640 Nicholson Eliz E Mrs
3641 Nystrom Josephine C Mrs
3644 Tronstad Hans J
3645 Maack Edw E ⓞ
3648 Hovey Otto B ⓞ
3649 Nelson Harold S
3652 McLeoud Fred H ⓞ
3653 Hatcher Earl H
3656 Harkins John C ⓞ
3657 Lussnig Michl ⓞ
Severance Tracy Mrs
3661 Peterson Paul A
3662 Beals Chas W
3665 Robertson Walter L ⓞ
3669 Gardner Jos F
3673 Landy Jens gro
3675 Peterson Carl E confr
37th intersects
3700 Bjork Gust P
Gamec John jr
3701 Vacant
3704 Miller Chas H ⓞ
3709 Vacant
3710 Stelzner Chas J ⓞ
3711 Cramer Edw M garage
3712 Seiler Florence C Mrs ⓞ
Christenson Julia Mrs
3713 Stanley Iron Works Inc
3720 Asher Floyd E
Pearson Milton
3721 Pehrson Erick H plmbr
3723 Falls Variety Shop
Snyder Wm H ⓞ
Eide Mabel J
Purinton Arland A
3724 Botts Toots V
Pepper Saml P
3725 Acme Beverage Co whol
Carlson Maurice E mach
3728 Forec Chas M ⓞ
Duncan Chas E

The reproduction of R. L. Polk & Co. directories has been made in accordance with the terms and conditions of an agreement between Historical Information Gatherers, Inc. (HIGs), and R. L. Polk & Co. The directories may not be further reproduced without permission.

1932

Complete Trust Service Checking Accounts Savings Accounts

A GREAT BANKING INSTITUTION

MINNESOTA LOAN & TRUST COMPANY

620 Marquette Avenue . . . . . Affiliated with Northwest Bancorporation

ICE BY GAS— No Moving Parts MINNEAPOLIS GAS LIGHT CO.

Gardner Hardware Co.

PAINTS TOOLS SPORTING GOODS Golf Diamond Ball Hockey Football BUILDERS' HARDWARE

GE neva 5655

304-306 Hennepin Ave.

MELBOURNE AV—Contd
Barton av ends
135 Landeen John A ⓪
136 Eberhardt Harry ⓪
Frogner Oscar P
140 Berkins Bert ⓪
141 Hopkins Louise H Mrs
Pearson Andrew ⓪
144 DuPriest John R ⓪
145 Montgomery Thos J ⓪
Malcolm av intersects
208 Darrell Morris deM Rev
Ministers Reserve Pension Fund Minn Conference M E Churches
215 Boyd Geo W
Davies John E
Haugan Randolph E
Robillard Philip J
Seder Augusta Mrs
221 Foss Kenneth
Nickerson Margt L Mrs
Wagner Winifred Mrs
Zimmerman Carle C
225 Vacant
232 Svac John
236 Baloga John A ⓪

MERRIAM ST—Crosses lower end Nicollet Island, 1 south of East Hennepin av
45 Crabtree E B Co garage
51-53 Salvation Army whse and garage

MILL PLACE—On the flats, 1 east of 21st av S
58 Peterson Gust
60 Pasko Anna Mrs
62 Cobanski Philip
63 Hibben Matthew
64 Vacant
65 Hibben Geo
67 Vacant
68 Skow John
70 Ocel Steph J
71 Lukasko Andrew
75 Jelliga Geo
101 Kovach Michl
102 Vacant
103 Bocko Michl
105 Colman John
107 Hibben Andrew
108 Gabrik John
109 Bucko John
112 Chovancek Michl
116 Kubik Andrew
120 Vacant
121 Dulin John
123 Gill James
128 Grill Alf S
129 Elavsky Andrew
132 Hreha Andrew
133 Kish John
135 Hazen Anna Mrs
138 Vacant
139 Shingler Susan Mrs
140 Vacant
141 Erickson Mary Mrs
142 Bednarek Frank
143 Zustiak John
144 Dauel John L

MILL ST—From 26th av N, north to 31st av N 1 west of river
(no houses)

MILWAUKEE AV — From 2215 Franklin av E, south to beyond E 24th st
2007 Olson Emil R ⓪
2008 Dugan Walter J
Malmsten Christine
Stuhlfeier Christine Mrs ⓪
2009 Nelson Severine Mrs
2012 Besta Joseph F ⓪
2014 Erickson Walfred
2015 Olson Einar B
2017 Larson Chas O ⓪
2018 Linner John O ⓪
2023 Campbell Wm P ⓪
2100 Fehling Wm
Schafer Clinton W
2101 Parmenter Earl W ⓪
2102 Carlson Linus ⓪
2103 Vacant
2106 Aulburr Andrew J ⓪
2107 Koch Aug H ⓪ uphol
2108 Nyhus Theo E
Thompson Nels ⓪
2109 Lorensen Sven B ⓪
2112 Grant Joseph
Hasledalen Hjalmer
2113 Wick Jensine Mrs ⓪
2114 Listerud Helga Mrs
Stark Carl
2116 Christensen Harry A
Hess Julius H ⓪
2117 Anderson Bert S
2118 Ledahl Edw H
Nelson Christian
2119 Sutton Robt B
2121 Millis Emma J Mrs ⓪
2125 Christiansen Ferdinand ⓪
E 22d intersects
2204 Stahara Mary Mrs
Vavreck Andrew V ⓪
2208 Isaacson Isaac A
Torgerson Ragnhild Mrs ⓪
2211 Canniff John P
2212 Swanson Arvid
Swanson Edwin ⓪
2213 Hanson Paul
2215 Polasky Tony ⓪
2218 Rosell Hanna M Mrs ⓪
2219 Hansen Nels O ⓪
2300 Hill Walfred A
Olson Harriet I Mrs
2301 Andree Eric ⓪
2304 Benson Caroline Mrs ⓪
2305 Stuhlfeier Harris F
2307 Loback Clara Mrs
2308 Larsen Saml
2310 Segelstrom Alf A
2311 Carson Albert
2312 Supalo John ⓪
2313 Vacant
2316 Krizan Michl ⓪
Starrett John J Jr
E 24th intersects
2423 Keyes Milo
2425 Alcala Elino

MINNEAPOLIS AV — From 2101 31st av S, east and southeast to 34th av S
2107 Hansen Cornelius ⓪
2109 Olson Nels ⓪
2111 Arvidson Albert ⓪
2113 Englund Russell B
Jones Hedley C
2116 Hamblin Geo W ⓪
2117 Erickson Celio Mrs ⓪
2121 Weberg John ⓪
2125 Gustafson Oscar P ⓪
2129 Hermstad Conrad J ⓪
2133 Jones Rhys
2137 Langlie Christian L ⓪
2141 Lund Arvid A
Warren Edw F
32d av S intersects
E 22d ends
2200 Broker Margt nurse
Michelson Emeline nurse
O'Hara James E
Olsen Eleanor V
2201 Skovholt Gust ⓪
2205 Theilmann Fred W ⓪
2209 Oddson Knute ⓪
Soderberg Axel
2214 Rulien John A ⓪
2215 Olson Arvid C
2217 Gilbert Hanna Mrs ⓪
2221 Brinkhaus Leonard ⓪
2223 Bronce Frank J
Bronce Frank S ⓪
2227 Nee Harry J
Strand Johanna Mrs ⓪
2233 Haugen Adolph
2235 Cederholm Hogan M ⓪
2241 Olson Fredk E
2243 Wellendorf Wm ⓪
33d av S intersects
2301 DeVaney Danl C ⓪
2305 Dahlquist Carl F ⓪
2309 Hedin Axel H ⓪
2313 Anderson Gustav A ⓪
2317 Peterson Edwin ⓪
2321 Olson Oscar M ⓪
2325 Ellertson Carl E ⓪
2329 Lorch Louise C Mrs ⓪
2333 Carlstedt Gust A ⓪
2337 Oredson Joseph
Tingstad Fred E

MINNEHAHA AV — From Cedar av and S 8th st, southeast to city limits
1809 Mulheran Marie E Mrs
1809-11 Maney Bros Mill & Elev Co
1815 Swanson Chas
1817 Oppedahl & Damon garage
1821 Vacant
1823 Vacant
1825 Olson Hilmer
1825 **Apartments**
3 LaCombe David W
4 Erickson Sverre
5 Duncan Brougham
7 Schmidt Roy F
Street continued
1825½ Bungart Fred
Gustafson Emma Mrs
1826-28 Vacant
1829 Cho-Pop Co pop corn products
1831 Vacant
S 9th intersects
19th av S intersects
1901 Prokosch Frank B gro
1904 Jevne Grover A gro
1907 Glasoe Fredk M estate meats
1908 Johnson Geo A
1909 Vacant
1911 Vacant
1913 Vacant
1919 Christianson Wm H
Clausen Magdeline Mrs
1920 Ellis John W
1921 Anderson Albert shoe repr
1922 Gresham James
1924 Vacant
1927 McKee Robt E barber
Franklin av E intersects
20th av S intersects
2009 Carlson Albert W
2010 Citizens Club
2011 Ostenby Elvira Mrs
Peterson Anton
2017 Engstrom Andrew J
2020 Nielsen Louis ⓪
2100 Lindberg Fred C ⓪
2101 Lee Nels O
2109 Mengshoel Emil L ⓪
2112 Gates Martina Mrs
Kurilla Geo ⓪
2113 Boeser James A
Waldron Chas E
2114 Widell Carl A
Youngen Arnold
2115 Vacant
2120 South Side Mission
2121 Seafort Grant ⓪
2123 LaVigne Wm J ⓪
2127 Weingarden Abr gro
E 22d intersects
21st av S intersects
2200 Dahl Fred ⓪
2204 Huron Claude
2208 Carlson Gottfred G ⓪
2210 Hultquist Fredk A ⓪
2300 Humiston Warren C
Johnston Robt
Ryals Sidney A
2302 Vacant
2304 Vacant
2305 Mahlum Annie ⓪
2308 Alm Arth R
2309 Kerrott Edw S ⓪
2312 Lind Claus ⓪
2313 Poppitz Ernest H gro
2316 Daniels Wm B ⓪
2320 Carter Saml E
2321 Brockway Fred
Leimers Fred ⓪
2322 Kerrott Barbara Mrs ⓪
2329 Wallin Sophronia Mrs gro
Wallin Jacob D ⓪
rear Johnson James C
E 24th intersects
2415 Strot Fuel Co
22d av S intersects
2445 Johnson Service Station
rear Robertson Arth auto repr
E 25th intersects
2500 Midwest Oil Co
2509 South Side Fuel & Transfer Co
E 26th intersects
C M St P & P R R car shops and round house
E 28th intersects
ws Mpls-Moline Power Implt Co factory
2854 Mpls Steel Construction Co division of Mpls Moline P & Implt Co
E 29th intersects
26th av S intersects
E Lake intersects
3000-04 Rosner Mann M furn
3002½ Stone Wm W
3008 M F D Engine Co No 21 H & L Co No 8
3012 Lauritsen Chris blksmith
3015½ Family Welfare Assn Minnehaha and Washn Dists
3016 Kuharski Philip auto repr
3020 Hultin Conrad G
3022 Anderson Arnold A
Duncan Brougham
3024 Min-A-Max Co Inc machy

MINNEHAHA AV—Contd
3024½ Anderson Emil barber
3026 Minnehaha-Lake Motor Co
3028 Johnson Ida C Mrs
Zadach Fred W ⓪
3030 Hanson Wm A
Zadach Amelia Mrs
3032 Oddson Margt G Mrs
Smithers Edw
3036 Zadach Bernhardt ⓪
3038 MacLean Mary E Mrs
3040 Tuttle Wm E
3044 Horstkorta Fred H ⓪
Horstkorta Raymond F
3050 Johnson Albert E
Pottsmith Henry C ⓪
3054 Christy Ernest
Johnson Harold R
Kiefner Vernon
Mohl Carl W
27th av S intersects
E 31st intersects
3100 Vacant
3102 Wagoner LeGrand W
3104 Korst Nicholas W ⓪
3108 Hesse Fred W
Schreiber John M
3111 Wick Amelia Mrs
3112 Buseck Christ C
Lowe Sarah Mrs
3113 Raycroft Geo A ⓪
3118 Allen Clara E Mrs ⓪
3119 Funk Gust
Walters Chas
Walters Dorance W
3120 Grady Wm E
3122 Kuebelbeck Nicholas
3124 Johnson Anna Mrs
Winette A John
3128 Kommerstad Alex E
3130 Sandberg Lawrence M
3132 Lyseen Alf
Perry Joseph ⓪
3134 Noreen John A
Storberg Saml G
3136 Lauritzen Chris ⓪
3140 Hooker John L ⓪
3146 Cassidy Frank
Hoiset Nels ⓪
3152 Burnell Saml A ⓪
es Hiawatha Triangle
28th av S intersects
E 32d intersects
3201 Adams Wm
Callan Arth J
Manolis Chris
3204 Adams Geo ⓪
Boxrud Emil H
3208 Vacant
3212 Adams Chas W
3213 MacCallum Alex K ⓪
Sherwood Harold L
3216 Sirheim Theo C
3220 Huttner Wm F ⓪
3226 Lauritzen John
3231 Dewars Walter
Just Paul O
3232 Anderson Frank
3236 Meyer Henry
Schmidt Thos ⓪
3240 Roberts Ira L ⓪
3241 Dewars Wm
3244 Huttner Leonard C ⓪
3247 Mapes Warren C ⓪
Rampmeier Herman E
3251 Peterson John
3252 Edelman Louis furrier
3254 Head Fredk R
3256 Sorenson Andrew meats
3258 Satter Leslie R gro
3261 Sirheim Theo C barber
3263 Rice Carston A gro
29th av S intersects
E 33d intersects
3300 Wickesser Chas J
3302 Leahy John P ⓪
3306 Sturdevant Harold C
3312 Hohage Fred
3314 Anderson Henry
3318 Bucklin Bernard
3321 Carlson Alice Mrs
3322 Lang Theo J ⓪
3325 Ericksen Helga Mrs
3326 Sorensen Andrew ⓪
Westgate Fredk E
3329 Ekman Reuben E
3330 Goodrich John W ⓪
3333 Lamm M A
3334 Nelson Edw G
Swanson Andrew T ⓪
3337 Lencses Paul Jr ⓪
3338 Noreen Martin L ⓪
3341 Frederickson Fredolph C ⓪
Lechnyr Frank A
3342 Lewis John ⓪
3347 Harstkorta Henry J
3350 Shell Petroleum Corp gas sta
3351 Smith John S ⓪
E 34th intersects
3400 Hendrick Alf C
Johnston Fred R ⓪

1912 **Apartments**
♣Cyree Campbell . . . . . + NP
7 Graciela Campos . . . . . 02 NP
♣Lanessa D Green 08 612.353.4771
♣Sekina Morgan . . . . . + NP
3 Betty Louise Ortega 07 612.724.3008
7 Leslie Mae Smith . . . . . 06 NP
1916 Kirubel Mulatu . . . . . + NP
Tule Mulatu . . . . . + NP
1920 Roger Harold Fust . . . . . 97● NP
Nancy Marie Sherman . . . . . 97● NP
2100★Jefferson Busline 03 612.359.3418
★Jefferson Lines 10 612.359.3400
2101★Allweather Roof 08 612.721.2545
2103★Aurora Middle School 07 612.722.1999
2105★Imagin Studios Inc 09 612.379.7501
2300 - 3927 55406

-MINNEHAHA AVE INTS
2300★Smyth Companies Inc 06 612.722.1143

-24TH AVE S INTS
2400★Materials Packaging Corp 07 612.724.1341
2414 Building
2 **★Hoodlum Welding Gear . . . 09 612.724.1893**
★Protection Products 10 612.722.7199
★Protection Products Inc . . 10 612.721.1632
2417♣Jane Lee Herrmann . . . . . 09 NP
2425★D & F Countryman 09 612.724.4400

-25TH AVE S INTS
2515★Minnehaha Adult Day Care + 612.722.5295

-26TH AVE S INTS
2600★Bronze Bow 10 612.724.8200
★KoechelPeterson Design . . 10 612.721.5017
2630♣Derrik Allen McGill . . . . . 06 NP

-27TH AVE S INTS
2700★Common Ground Meditation Center 02 612.722.8260
2716 Anita Louise Raaun (11/96) . . . 96●612.721.9038
2718 Tina Marie Guizzetti (10/99) . . 99● NP
2726 Don Major . . . . . 92●612.729.7427
Sharrl Major . . . . . 92●612.729.7427
2727★Park Supply Of America Inc 02 612.822.3180
2800 Leslie Moore Myers (8/89) . . . 96● NP
2812★Minnesota Physician Publishing 07 612.728.8600
2817 Apartments
1 Arlene M Iverson . . . . . 73● NP
2 Gene A Somerson 76 612.724.5022
2 Julie Somerson 76 612.259.8253

-28TH AVE INTS
2821 John Thompson Dorsey . . . . 02● NP
Kelly McKee Dorsey . . . . . 02● NP

-29TH AVE S INTS
2900 Robert Alan Epstein . . . . . 80●612.724.9520
Wendy Elinor Epstein . . . . . 80●612.729.0874
2901 Kathryn Marie Gervais . . . . . 75● NP
Robert Joseph Gervais . . . . . 75● NP
2905 Andrew A Hamp (6/10) . . . . . 10● NP
2906 Sadie Marie Fitzgerald . . . . . 03● NP
2907 Gayle Marie Larson (11/97) . . . 97●612.721.3783
2915 Molly C Dolan . . . . . 04●612.721.3660
2916 Richard William Alfton . . . . . 96● NP
2919 Adela Santana . . . . . 09 NP
Epifanio Alvear Santana . . . . . 09 NP
2921 Benjamin A Chase (5/08) . . . . 07● NP
Ann Elizabeth Fandrey (5/08) . . . 07● NP
2924♣Michelle Myers . . . . . 05 NP
2926◊Morgan Anderson Dushane . . + NP

-30TH AVE S INTS
3000 Karen L Majewicz . . . . . 05 NP
McCormick Andrew Majewicz 05 NP
♣Glen Vernon Olds . . . . . 08● NP
♣Ryan W Wright-Amundson . . 08● NP
3004 Floyd Allan Schultz . . . . . 95●612.724.8945
3008 Charlotterita Breivik (1/04) . . . 00●612.721.8702
Todd James Williams (1/04) . . 00●612.721.8702
3012 Pedro Diaz Mondragon . . . . . 07● NP
Gudelia Morales 07 612.870.3696
3014 Roxanne Marie Miller (7/87) . . . 94● NP
David Nix (7/87) . . . . . 94● NP
3022♣Semere Moges Berhe (2/99) . . 00● NP

-31ST AVE S INTS
3105★Sebco Inc Warehouse 05 612.728.5736

-32ND AVE S INTS
3215★Mack Engineering Corp . . 05 612.721.2471

-33RD AVE S INTS
3301★EnvirobateMetro . . . . . + 651.224.1708
3309 Judith E Belote . . . . . + NP
Robert G Belote III . . . . . + NP
3313◊Barbara Jo Heath (6/85) . . . . 85● NP
◊ Michael Earl Heath (6/85) . . . . 85● NP
3314 Robert L Lysak (7/83) . . . . . 83●612.721.6635
3318◊Cheryl Jean Ramirez . . . . . 76●612.722.4505
◊ Leonard James Ramirez . . . 76●612.722.4505
3319 Laura Nell Arneson (5/08) . . . . 05●612.886.2638
Marcus David Arneson (5/08) . 05●612.886.2638
3322 3323 . . . . . NP
3326◊Craig Aaron Hoffmann (12/03) 03● NP
◊ Kimberly Ann Hoffmann (12/03) 03● NP

-34TH AVE S INTS
3400 Wynn L Fricke (9/93) . . . . . 94● NP
Mark A Nunberg (9/93) . . . . . 94● NP
3401 Leota Cooklin . . . . . 92●612.722.1253
Patricia Ann Mandery . . . . . 92●612.722.1253
3404 Harold John Kuntz . . . . . 93● NP
Karen Elaine Kuntz . . . . . 93● NP
3405 Chelsey Smith . . . . . + NP
3408 Charles Lindel Carpenter . . . . 68●612.722.0723
3415 Richard G Lamkin . . . . . 82●612.722.3731
Sharon Lee Lamkin . . . . . 82●612.722.3731
3417 Barbara Jean Carlson . . . . . 66●612.721.3216
3421◊Kate Jo Krenzke (4/04) . . . . . 04● NP
3422 Richard I Chantry (7/95) . . . . 95●612.721.3638
3423 3425 . . . . . NP
3426 Heidi M Zimmerman . . . . . 08● NP
3430◊Cynthia L Burns (10/98) . . . . 96●612.724.4453

-35TH AVE S INTS
3505 Joseph T Tower (7/07) . . . . . 07●612.354.2955
3509 David Paul Crisman (2/85) . . . 85●612.729.3899
Wynne M Mattila (2/85) . . . . . 85●612.729.3899
3515 Tadd Joseph Kelly (12/98) . . . 95●612.728.8950
Tadd Kellystay (12/98) . . . . . 95●612.728.8950
3517 Emily Ann Gagne (3/92) . . . . . 92●612.724.0651
Laurel S Krouse (3/92) . . . . . 92●612.724.0651
3521 Peter K Rosewall (3/09) . . . . . 09● NP
3525♣Edward Mack 07 612.724.1497
♣Katherine Mack 07 612.724.1497
♣Clifford Mickens 07 612.354.2539

-36TH AVE S INTS
3601 Steven Michael Anderson (7/94) 94● NP
3605 Hasso A Fuhrmann 01 612.722.4973
3607 . . . . . NP
3609 Thor Alexander Olson . . . . . + NP
Vicki Tang Olson . . . . . + NP
3613◊John Andrew McQuigg (7/94) . 90●612.722.9946
◊ Debora Anne Miller (7/94) . . . 90●612.722.9946
3619♣Jancis Laszlo Curiskis . . . . . 93●612.729.6462
♣Sara R Weiner . . . . . 92 NP

-37TH AVE S INTS
3701 Lois Evelyn Overby . . . . . 67●218.475.2548
Susan E Overby . . . . . 67●612.722.5618
3705◊Elizabeth Theresa Branca (8/99) 99●612.722.4807
◊ Robin Roy Dunn Jr (8/99) . . . 99●612.722.4807
3709 Reid Jerome Papke (6/89) . . . 89●612.729.8614
Susan Gail Reid (6/89) . . . . . 89●612.729.8614
3715 3717 . . . . . NP
3721 Lee Herbrandson Dicker (6/06) 05●612.721.7503
Susan Beth Dicker (6/06) . . . . 05●612.721.7503

-38TH AVE S INTS
3800 Ma Ann Higgins (7/10) . . . . . 07●612.521.5241
Mary Louise Opila (7/10) . . . . . 07●612.521.5241
3801 Dan R Lessor . . . . . + NP
3805 Roberta Jane Anderson . . . . . 02● NP
Mark Robert Myers . . . . . 02● NP
3809 Della Marie Beal . . . . . 69●612.729.4746
Epaphras L Beal . . . . . 69●612.729.4746
3815 Mark Joseph Kraemer . . . . . 78●612.722.3225
3817 Brent C Coppock . . . . . + NP
Patti Lee Coppock . . . . . + NP
3820 Jerry Robert Keating . . . . . 76●612.721.1912
Shirley Ann Keating . . . . . 76●612.721.1912
3821◊C Diercks . . . . . 83●612.729.3059
◊ Harold John Pontiff . . . . . 83●612.729.3059
3825 Larry D Kitzman (12/96) . . . . 92●612.724.5298

-39TH AVE S INTS
3901 Lori Tweed . . . . . 95●612.722.1578
Lorna C Tweed . . . . . 95●612.722.1578
3905 Mary Elizabeth Patterson . . . 82●612.721.3008
3915 Julie Keyeski Keyeski-Rank (8/98) 98●612.728.9023
Timothy Christopher Rank (8/98) 98●612.728.9023
3917 John N Miller Jr (3/92) . . . . . 93●612.721.7015
Paula De Miller (3/92) . . . . . 93●612.721.7015
3921♣Matthew Hauck . . . . . 10 NP
3927 David Taylor Schmit (3/94) . . . 94●612.729.5289
Julie Elisabeth Schmit (3/94) . 94●612.729.5289

-40TH AVE S INTS
275 RESIDENCE 87 BUSINESS

●W 26TH ST

Minneapolis

CT 1070.00		112 -	412	$D
CT 59.02	0	215 -	215	$E
CT 1051.00		652 -	1516	$B
CT 1067.00		720 -	1313	$B
CT 1066.00		1412 -	1707	$A
CT 228.01	0	4801 -	4801	$A
CT 227.00	E	5724 -	5916	$D
CT 224.00		6421 -	7012	$D
CT 221.02		7901 -	8035	$D
		110 -	315	55404

-BLAISDELL AVE S INTS
110★Nicollet Chiro Clinic . . . . . + 612.871.3912
★Nicollet Chrprctr Clinic . . . 94 612.871.0529
112★Oneills Lawn Service . . . . + 612.788.4935
Jay J Reiling . . . . . 02● NP
Rebecca A Reiling . . . . . 02● NP
116 Duane Edward Stenzel (6/93) . 83●612.874.8813
Kunie O Stenzel (6/93) . . . . . 83●612.874.8813
118 Susan Elizabeth Lewis (11/95) 92●612.871.4145
122 . . . . . NP
123 Apartments
4 Trevor Chadron . . . . . 05 NP
4 J Gilbertson . . . . . 05 NP
7 Kimberly Gayle Johnson . . . . . 04 NP
5 Melody Cassandra Odum . . . 10 NP
6 Adam Douglas Thompson . . . 10 NP
127 Apartments
9◊Cade J Bittner . . . . . 06 NP
◊ Leslie Rene Minkler . . . . . 01 NP
10 Angela Christine Vold . . . . . 08 NP
131 Apartments
14 Maelynn Bernosky . . . . . + NP
13 Rhoda Elizabeth Christenson . 09 NP
18 Adam Saby 04 612.871.4138
18 Christina Carolyn Saby 04 612.871.4138

-PILLSBURY AVE S INTS
205 Apartments
2 Shukri Abdi . . . . . 00 NP
5 Hawo Farah . . . . . 07 NP
7 Adbi Saak Mohamed 00 612.871.9449
2 Ruqiyo Mohamed . . . . . 00 NP
♣Faumo Qandad 10 612.874.0353
4 Faiso Salah . . . . . + NP
211 Nicholas Hutchinson . . . . . + NP
Michael Mills . . . . . 08 NP
213 Bradley R Cobb . . . . . + ● NP
215♣Cecilio Ruiz . . . . . 07 NP

-PLEASANT AVE S INTS
315★Minneapolis Public Schools 07 612.668.4170
406 - 1707 55405

-GRAND AVE INTS
406 Seth Blanchette . . . . . 08 NP
Brent Leroy Hedges . . . . . + NP
Denise Ann Hedges . . . . . + NP
Sheila M Lorisch . . . . . 02 NP
Maryann Williams 10 612.870.3515
412 Apartments
John Angell . . . . . 07● NP
Joann A Becker . . . . . 10 NP
Kalyn Decker . . . . . 10 NP
2 J Murphy . . . . . 99 NP
1 Celeste Theisen 10 612.886.3728
425★Minneapolis Park & Recreation Board 09 612.370.4966

-HARRIET AVE INTS
-GARFIELD AVE INTS
600★Portfolio Hair And Photography 94 612.874.7334
604★Once Upon A Crime 94 612.870.3785
652♣Terry L Buchanan (2/07) . . . . 03● NP

-LYNDALE AVE S INTS
720 Mark Patrick Madigan . . . . . + NP
721★One Yoga Studio . . . . . + 612.872.6347
723 . . . . . NP

-ALDRICH AVE S INTS
809 Cortlandt Bernard Drake (9/99) 94● NP
Michelle Denise Drake (9/99) . 94● NP
813 Steven B Gaida (7/06) . . . . . 07● NP
817 See LOR . . . . . 96 NP
819 Pat Hinderks 10 612.872.2297

-BRYANT AVE S INTS
902 Aimee D Orkin-Raymond (10/10) 10● NP
Michael Raymond (10/10) . . . 10● NP
906 Alice Luella Gunter . . . . . 78●612.374.5633
908 Ethan David Cherin . . . . . 93● NP
911 David T Swanson (1/93) . . . . . 92● NP
Julie Ann Swanson (1/93) . . . 92● NP
918♣Nancy THI NGO . . . . . 03● NP

-COLFAX AVE S INTS
1008♣Robert Nyamwaro Ratemo . . 08 NP
1009◊Gerald Lee Gage (1/02) . . . . 01● NP
◊ Jared L Gage (1/02) . . . . . 01● NP
1015 Apartments
201 Mary Benkulsky . . . . . 06 NP
203 Daniela Castellon . . . . . 10 NP
3 Russ Frey 05 612.377.4146
104 Casey B Humphrey . . . . . 07 NP
202 Nardi C Saxon . . . . . 08 NP

-DUPONT AVE S INTS
1117 . . . . . NP

-EMERSON AVE S INTS
1200★Jefferson Elementary School pk8 01 612.668.2720
★Minneapolis Public Schools 04⊙612.668.2720

-FREMONT AVE S INTS
1303 Annette Louise Depasquale . 84 NP
Dave Jeffery Depasquale . . . 84 NP
1311★Design Collective 05 612.377.1000
1313 Dylan T Berg . . . . . + NP

-HENNEPIN AVE S INTS
1412 Apartments
6 Hottie Bilics . . . . . 05 NP
4 Heidi Ann Bonneville . . . . . 09 NP
9 Trisha Fedder . . . . . + NP
2 Ayla Tanya Groethe . . . . . 08 NP
1414 Apartments
2 Becky Larson . . . . . 04 NP
1 Danny Mason . . . . . 09 NP
9 Benjamin Olson . . . . . 09 NP
3 Danielle Nicole Rhodes . . . . 01 NP
6 Jennifer Storlie . . . . . 10 NP
1420♣David James Shields . . . . . 04 NP
♣Eva K Shields . . . . . 04 NP
1423♣Heather Lee Kastern 03 612.253.0098
♣Susan M Pufall 03 612.253.0098
Sara M Ruesch . . . . . 06 NP
1424 Kris A Robertson . . . . . + NP

-HUMBOLDT AVE S INTS
1503 Ken J Heller (12/96) . . . . . 83●612.374.4934
Pat M Heller (12/96) . . . . . 83●612.374.4934
1512◊P Cheng (6/04) . . . . . 01●612.374.1077
◊ Renee Michelle Cheng (6/04) . 01●612.374.1077
1513 . . . . . NP
1515◊Deborah L Mason 06 612.886.2488
◊ James Robert Mason 06 612.886.2488
1516♣James W Novotny . . . . . 02● NP
♣Sarah L Novotny . . . . . 02● NP
1518 Darcy C Shields . . . . . 06 NP
1521◊Balin Anderson . . . . . 08 NP
1527 Apartments
LOWR Lara Lea Miklasevics 04 612.886.3994

-IRVING AVE S INTS

-EUCLID PL INTS
1612 Carl A Brown MD . . . . . 86● NP
Karen P Brown . . . . . 86● NP
1624 Anna Reese (7/11) . . . . . + ●612.623.8184
Daniel Austin Reese (7/11) . . . + ●612.623.8184
1625 Maria Antonia Rosenstone (11/96) 92● NP
Steven Jay Rosenstone (11/96) 92● NP
1630 Marvin Hiestand (1/90) . . . . 89●612.377.2569
Susan G Hiestand (1/90) . . . . 89●612.377.2569
1631 Molly Ann Haney (3/11) . . . . 10● NP
1632 Elizabeth A Bisinov (7/11) . . . + ● NP
1635 Allan Woodson Amis (7/98) . . 94●612.377.5621
Virginia R Amis (7/98) . . . . . 94●612.377.5621
1636
2 Jane F Alexander . . . . . 03●612.922.9431
1 Donna Claire Hoffman . . . . . 03●612.374.0881
1 Leo Hoffman . . . . . 03●612.374.0881
★Urban Treecare . . . . . + 952.929.4808
1647 Ann Maclennan Bailly . . . . . 96●612.374.5382
Susan Christine Bailly . . . . . 96●612.374.5382
1653 Kathryn Renee Shriff (1/09) . . 07● NP
Michael Samuel Shriff (1/09) . 07● NP

-LAKE PL INTS
1700 Heather J Johnson (7/08) . . . 06●612.377.3347
Neal Richard Johnson (7/08) . 06●612.377.3347
1701 Daniel Van Slingeland (9/97) . 97● NP
Zofia A Slingeland (9/97) . . . . 97● NP
1707◊Annie K Oneill (7/04) . . . . . 03● NP
◊ Tim Hugh Oneill (7/04) . . . . 03● NP

-LAKE OF THE ISLES PKY E INTS
4801 - 5916. 55416

-MONTEREY AVE INTS
4801 Jack Leonard Baumgarten . . 01● NP
Mary H Baumgarten . . . . . 01● NP

-PRINCETON AVE S INTS

-SALEM AVE S INTS
5224★Beth El Synagogue 10 952.920.3512

-TOLEDO AVE S INTS

-XENWOOD AVE S INTS
5724 Arkadiy Shlemovich Sheryazen (9/95) 00●952.933.8106
Yelizaveta L Sheryazen (9/95) . 00●952.933.8106
5728 Cheryl Lee Martin (5/82) . . . . 82●952.929.5755

-YOSEMITE AVE S INTS
5800◊Diane L Peters (11/93) . . . . . 92●952.922.5759
5802◊Karen Anne Olson (12/98) . . . 98●952.926.0447
5804 Thomas Vinton Swenson (1/00) 99● NP
5806 Hannah M Whalen 10 952.236.7188
5808 Laurie Anne Miller (9/94) . . . . 02●952.285.1015
5810 Robert Allen Burton . . . . . 85● NP
5812♣Jonathan Cooper (7/03) . . . . 02● NP
♣Ryan Michael Frink (7/03) . . . . 02● NP
5814 John Patrick Flanders (11/97) 02●952.926.2553
Sheilla Flanders (11/97) . . . . . 02●952.926.2553

-ZARTHAN AVE S INTS
5902 Gail Lynn Wurdell (3/83) . . . . 83●952.920.7143
5904 . . . . . NP
5906 A C Oconnor (6/98) . . . . . 98● NP
Colleen S Oconnor (6/98) . . . 98● NP
5908 Jody Lynn Kreun (2/98) . . . . 96● NP
5910 Kaylee Hawks . . . . . + NP
5912 . . . . . NP
5914 Amy Lynn Briggs (6/98) . . . . . 95●952.836.0933
5916 . . . . . NP
6421 - 8035 55426

-DAKOTA AVE S INTS
6421 Cheryl Lee Petterson (11/82) . 96● NP
David Carl Petterson (11/82) . . 96● NP
6500★Peter Hobart Primary Center 07 952.928.6602
★Peter Hobart Primary Center 07 952.928.6604
★St Louis Park Public School Distric 10 952.928.6750
★St Louis Park Public School Distric 10 952.928.6600
★St Louis Park School District 283 09⊙952.928.6600
6501 Jeffrey Nuss (5/07) . . . . . 07● NP
6505 . . . . . NP
6708 Diana L Williams (1/11) . . . . . 08● NP
Jason A Williams (1/11) . . . . 08● NP

-EDGEWOOD AVE S INTS

-GEORGIA AVE S INTS
6712 Andrea L Eiesland (3/06) . . . . 05● NP
Rob Micah Eiesland (3/06) . . . 05● NP

-HAMPSHIRE AVE S INTS
6800 Kathy Ann Grobe (8/92) . . . . . 92● NP
Steven Glenn Grobe (8/92) . . . 92● NP
6804 Brian Twiss (3/99) . . . . . 98●952.926.4028
Thomas N Twiss (3/99) . . . . . 98●952.926.4028
6810◊Kari Faith Hansen (5/04) . . . . 04●952.922.0785
◊ Mary Elizabeth Mahoney (5/04) 04●952.922.0785
6814 Pat Swain . . . . . + NP
6820 Matthew J Tobin (3/07) . . . . . 07● NP
6824 Andrea Marie Kvammen (12/04) 66●952.929.4341
Jeff Allan Kvammen (12/04) . . 66●952.929.4341

-IDAHO AVE S INTS
6900 Sharon Anne Nett . . . . . 62●952.925.1195
William Roger Nett . . . . . 62●952.925.1195
6904 Michael Todd Johnston . . . . 66●952.929.8689
Patricia Esther Johnston . . . . 66●952.929.8689
6910 Nadene Rosemarie Hanson (8/99) 94●952.920.8044
Thomas Guthrie Hanson DDS (8/99) 94●952.920.8044
6920 6924 . . . . . NP
6928 Terri Aiels . . . . . + 952.500.8347

-JERSEY AVE S INTS
7000 Cory J Cranbrook . . . . . 05 NP
7004 Carleton Gregory Hitchcock . 04 952.405.6598
7008 Joseph Steven Yechout (12/04) 04● NP
7012 Jaime Tucker Hicks . . . . . 03● NP
Ronnie G Hicks . . . . . 03● NP

-KENTUCKY AVE S INTS

-QUEBEC AVE S INTS
7901 Jay F Craig (9/99) . . . . . 99●952.847.9128
Tina Marie Craig (9/99) . . . . . 99●952.847.9128
7905 Greg Floyd Maidment (11/72) . 72●952.544.5796
Sharon Lee Maidment (11/72) . 72●952.544.5796
7906 Bette R Kotlarz . . . . . 64●952.545.1252
Louis Kotlarz . . . . . 64●952.545.1252
7909 Edward Henry Perlman . . . . 92●952.544.5730
Robin Mae Perlman . . . . . 92●952.544.5730
7912 Joyce Moulton Gold . . . . . 92●952.545.4275
Robert M Gold . . . . . 92●952.545.4275
7913 Kathryn Ann Fitzgerald (6/77) 77●952.546.3895
Kenneth Montgomry Fitzgerald (6/77) 77●952.546.3895
7917 Stephanie Andire . . . . . + 952.543.4327
7918 David Lee Williams Sr . . . . . 66●952.545.3424
7921♣Barbara McNeely (11/76) . . . . 76●952.544.6443
♣Doug Crawford McNeely (11/76) 76●952.546.2096
7924 . . . . . NP
7925 David Debruin . . . . . + 952.303.4279
7929 Dean Roland Lindgren (12/97) 96● NP
Julie Ann Lindgren (12/97) . . 96● NP
7930 Gary Duane Loshaw (10/06) . . 04●952.546.1649
Judith Elin Loshaw (10/06) . . . 04●952.546.1649
7933◊Cecelia Irene Wickland . . . . 66●952.544.5939
◊ Robert James Wickland . . . . 66●952.544.5939
7936 David Gregg Palmquist . . . . 90●952.525.0147
Linda Anne Palmquist . . . . . 90●952.525.0147
7937 Mark Louis Hartmangruber (5/03) 03●952.544.6013
Curt Alan Yamada (5/03) . . . . 03●952.544.6013
8000 . . . . . NP
8001 Pamela J Scherbenski (5/83) . 83●952.541.1917
Ronnie Lee Scherbenski (5/83) 83●952.541.1917
8005 Dane B Vickstrom (8/89) . . . . 89●952.546.8053
LSA Therese Vickstrom (8/89) 89●952.546.8053
8006 Dong S Ahn (3/83) . . . . . 83●952.546.6870
Susan Malhee Saben (3/83) . . 83●952.546.6870
8012 Dani Drexler . . . . . 09 NP
8015 Marler L Warren . . . . . 64●952.545.0616
8019 . . . . . NP

-W 25TH ST INTS
8024 Paul Andrew Bartholow Sr (4/91) 84●952.546.7834
Sandy Kay Foslien (4/91) . . . . 84●952.546.7834
8025 Jeanine Sue Levy 00 952.545.4068
Joseph J Levy 00 952.545.4068
8029 Diane Ruth Schultz (8/03) . . . 78●952.929.4509
L Schultz (8/03) . . . . . 78●952.546.3280
8030 Kent Carl Wilson (8/71) . . . . . 71●952.544.2907
Patricia Lee Wilson (8/71) . . . 71●952.544.2907
8035 Diane Lynn Lutz (10/96) . . . . 96●952.525.1083
William Richard Lutz (10/96) . 96●952.525.1083

-VIRGINIA AVE S INTS
221 RESIDENCE 18 BUSINESS

© Copyright information on this page may not be reproduced or entered into any computer system in any manner whatsoever except with the prior written authorized consent of the publisher.

CT - Census Tract AB,Etc. - Census Tract Home Value Rating ★ - Business Listing ⊙ - Duplicate Phone Number At This Business Address ◊ - No Mail Solicitation

5657★Amsoil Quality Products & Services 92 612.729.4960
Dione M Brenna 05● NP

E 56TH ST INTS

5700 Jessica Dolores Havnen 04 612.879.9069
5704 Patricia Lorraine Wigen 71●612.729.9569
Truman Aldridge Wigen 71●612.729.9569
5705 Richard Paul Sandoval 99● NP
5708 Carol Ann Johnson 65●612.724.3170
CAS A Johnson 65●612.724.3170
5709 S Camacho Arriola 99● NP
5712 Mary Russeth Carroll 99●612.729.6279
5713◊ TJ J Toyen 87●612.721.4205
5716 Claude J Wallander 01●612.276.1233
Kelly J Wallander 01●612.276.1233
5717 NP
5720 Gertrude Marian Struckman 70●612.722.1300
5721 Damisha Lynn Adams 95●612.729.4149
Steve M Adams 95●612.729.4149
5724◊ Jack Burton Iverson 99●612.721.1050
◊ Karen Marie Iverson 99●612.721.1050
5725 Catherine Marie Cruzen 95● NP
Timothy Earl Cruzen 95● NP
5728 Ellen C Neil 80●612.729.6252
Ross A Neil 80●612.729.6252
5729 Pamela C Telleen 03●612.827.3341
William F Telleen 03●612.827.3341
5732 Tamara Ann Kamleiter 85● NP
5733 Kathleen A Millea 02●612.722.2216
5736◊ Stella F Molumby 82●612.721.5246
5737◊ Susan K Barth +● NP
5740 Corey Thomas 02● NP
5741 Borys M Polec 62●612.729.8113
Rosalee N Polec 62●612.729.8113
5744 Paul J Haarmann +● NP
5745◊ Betty Loretta Holmes 82●612.722.5158
◊ Linferd Charles Holmes 82●612.722.5158
5748 Jeff M Novacek 89●612.724.3804
Josephine M Novacek 89●612.724.3804
5752 Karlette Pauline Rizzi 74●612.729.1501
Lincoln H Rizzi 74●612.729.1501
5756 Kenneth James Jasorka 96●612.722.3353
5757 Adedeji Alaka 99●612.729.1107
Muinat Adenrele Alaka 99●612.729.1107
5901 Judith Ann Mosiniak 86●612.722.6212
5905 James M Satter 85● NP
Sheila Theresa Satter 85● NP
★Sheila Satter 03 612.724.5142
5915 Donald Gary Theis 95●612.722.7275
5921 Charles Nickolas Oberfoell 94●612.724.1665
Joyce Lee Oberfoell 94●612.724.1665
➡ 0 7501 - 7775 55450
7501★Air Supplier Technologies 05 612.851.9222
★Mesaba Aviation Inc 91 . .
7775★♣ Park Nicollet Medical Cen 03 . .
➡ E 8054 - 8140 55425
8054★Asml USA Inc 99 952.876.0713
8060★International Childbirth Education 85 952.854.8660
8068★Yusen Air & Sea Service 87 952.854.2544

E 81ST ST INTS

8100 Building
128★D & H International Inc 93 952.854.5481
160★Modis Inc 91 952.854.3600
★♣ Online Business Systems 96 952.814.0700
130★Online Enterprises Inc 95 612.827.4795
8140 Building
★♣ American Shipping 98 . .
★♣ August Ash Inc 02 952.851.9400
140★Burns Intl SEC Services 93 . .
★♣ Carsondell Financial Grou 03 952.224.2942
160★Highland Bank 92 952.853.2151
660 RESIDENCE 92 BUSINESS

● 26TH AVE SE

Minneapolis

CT 1049.00 150 - 155 $C
CT 1040.00 816 - 1106 $E
➡ 150 - 1106 55414

ESSEX ST SE INTS

150★Alcan Packaging Inc 04 612.378.3300
★American National Can 01 . .
155♣ Stephanie A Remsberg 01 NP
816♣ Lisa K Tolzin 04 NP
890 Aaron L Tillesow 03● NP
894 Tamba J Johnson 88●612.623.3463
Thomas Ray Johnson 88●612.623.3463
897 NP
898 Felicity Hanson 02●612.378.7018
William Hanson 02●612.378.7018

WEEKS AVE SE INTS

900 Chris D Johnson 05● NP
901 Jean Jean Simmons 94●612.331.8843
902 Jeff Gerwig 04 NP
905 NP
907 Brandon Brovold + 612.345.4637
910 Brenda J Manke 70●612.331.3897
911 Isabelle F Haasken 96● NP
Linda P Power 96● NP
914 NP
915 Lillian S Lien 71● NP
918◊ Ruth Virginia Lundquist 71●612.378.9119
919 Michael D Wudel 01●612.331.3448
Susan L Wudel 01●612.331.3448
922 Keavy Mangan + NP
923 Justin Johnson 04 NP

COMO AVE SE INTS

1000
Alan Burke 03 NP
★Chirko Net 05 . .
Linda K Fifield 00● NP
UPPR Marcail Parker 05 NP
1004◊ Juli M Pelletier 01●612.623.0695
1008 Philip Ludewig 04 NP
Christopher Norwick 03 NP
1011◊ Barbara Ann Deegan 80●612.378.2756
◊ Gerald Michael Deegan Jr 80●612.378.2756
1015 Apartment
John C Clutter 80●612.331.7436
May Markeeta Clutter 80●612.331.7436
Clem Andrew Dee 70 612.331.8337
Eva Eugenia Dee 70 320.547.2935
1 T C Harmsen 03● NP
1016 NP
1019 Apartment
FL1 Genni Lee Goschke 83●612.379.9243
1020 Edward Allen Tickner 76●612.378.2991
Nancy B Tickner 76●612.378.2991
1022 NP
1023 J Weber Warren 05● NP
1027 Jennifer G Johnson 04●612.331.4392
1030 Donald Bruce Vanbenschoten 97● NP
1031 NP
1032 Qi T Li 96●612.378.3762
Quanzhi Q Li 96●612.378.3762
1034 Paul C Carpenter 87●612.331.7348
1040 NP
1041 David Manson Williams 72●612.331.2053
1042 Amber Schembri 04 NP
1045 Katey Bellville 05 612.379.1077
Luke Bellville 05 612.379.1077
1048 Heidi Ellen Zimmermann 98●612.623.4508
Peter Paul Zimmermann 98●612.623.4508
1049 Sara Beth Mueller + NP
1055 Peter Richard Hentges 88●612.331.3655
Ericka Johnson 88●612.331.3655
1056 Richard Adam Lessard 98●612.676.1074
Rickie Antone Lessard 98●612.676.1074

TALMAGE AVE SE INTS

1057 Virgene Marion Haas 71●612.331.2877
1060 NP
1065 Joan Maxine Evans 94● NP
Logan Lloyd Evans 94● NP
1066 NP
1069 Sonja Dahl 05● NP
1070 NP
1073 K Supan 03 612.331.3843
1074 Adena Hicks + NP
1077 S A Vanhouten 96● NP
1080 Brian Clarence Budolfson 87●612.378.0981
Diana L Budolfson 87●612.378.0981
1084 NP
1085 David D Moerke 05● NP
1090 Michael W Odonnell 82●612.331.5065
1091★City Of Lakes Marketing 05 . .
Nikolaus Hengel 05 NP
1095 NP
1096 Eve Hansen 05 NP
1098 Cory E Bartlett 04 NP
Emily Pfenning 03 NP
1100 Allyson Wise 05 NP
1101 David Strait 03 612.331.7022
Nicholas Valentine 03 612.331.7022
1102 Kevin L Callahan 89●612.623.7685
1106 David B Vanbenschoten 97● NP
Greta J Vanbenschoten 97● NP
86 RESIDENCE 4 BUSINESS

● 26TH ST NE

Saint Michael

CT 1008.02 11041 - 11166 $B
➡ RR4 11041 - 11166 55376

LAMBERT AVE NE INTS

11041 Connie Ann Dahlin 03●763.497.3269
Robert Joseph Dahlin 03●763.497.3269
11050★M & D Plumbing & Heating Inc 80 763.497.2031
11056 Julie Ann Daleiden 88●763.497.2664
Tom W Daleiden 88●763.497.2664
11071 Gayle Jane Weber 73●763.497.2516
Thomas J Weber 73●763.497.2516
11090 Angela Delaluz Juusola 04●763.497.9811
Davin John Juusola 04●763.497.9811
11121★Hanover Athletic Association 01 763.497.2697
Kurt Paul Hartner 92●763.497.2697
Mary Catherine Hartner 92●763.497.2697
11126 Dolores Theresa Helgeson 95●763.497.2106
Robert Henry Helgeson 95●763.497.2106
11166 Elaine Marie Tigue 96●763.497.1640
Timothy P Tigue 96●763.497.1640
14 RESIDENCE 2 BUSINESS

● 26TH ST NW

Maple Lake

CT 1007.03 E 5918 - 5918 $C
➡ RR1 E 5918 - 5918 55358

25TH ST NW INTS

5918 Cynthia M Moelter 98●320.963.6523
Robert G Moelter 98●320.963.6523
2 RESIDENCE

● 26TH ST SE

Buffalo

CT 1009.00 E 7998 - 8218 $C
➡ RR3 E 7998 - 8218 55313
7998◊ Brian D Berkey 94●763.477.4997
◊ Nicolet Lea Berkey 94●763.477.4997
8024 Dennis Norwin Boehland 82●763.477.6803
Ruth Ann Boehland 82●763.477.6803
8062 Diane Maxine Corrin 85●763.477.5655
Kenneth E Corrin 85●763.477.5655
8082 Michael R Cote 04●763.477.6111
Nancy Cote 04●763.477.6111
8098 Derek Douglas Wenz 87●763.477.5157
Mary Margaret Wenz 87●763.477.5157
8128 Dawn D Sorvaag 98● NP
Jeffery Scott Sorvaag 98● NP
8150 Janice Marie Lemmage 82●763.477.5300
Tom Wade Lemmage 82●763.477.5300
8218 Aaron E Abed 02●763.477.4516
Andrea Marie Hagen 02●763.477.4516
16 RESIDENCE

● E 26TH ST

Minneapolis

CT 78.01 1 - 215 $D
CT 1069.00 2 - 306 $C
CT 1071.00 418 - 733 $E
CT 1072.00 910 - 1512 $E
CT 73.01 1530 - 1920 $E
CT 73.02 1535 - 1901 $E
CT 1075.00 2100 - 3927 $E
➡ 1 - 2105 55404

NICOLLET AVE INTS

1★Black Forest Inn 77 612.872.0812
2★The Bad Waitress Coffee Shop 05 612.872.7575
10 Apartment
202 Marcus O Battistini 05● NP
202 Marissa L Battistini 05● NP
320 Nicholas Benson 05● NP
300 Randal S Butler + NP
300 Shawn R Butler + NP
304 Mary L Chen + NP
304 Nong Chen + NP
319 Robert Foster 05● NP
201 Ana Maria Hagensick 05●612.377.7986
201 Sonia M Hagensick 05●612.377.7986
319 Amy L Halverson 05● NP
318 Cheryl H Hauser 05● NP
309◊ Amy Jo Henriksen 05●612.874.9030
309◊ Kent J Henriksen 05●612.874.9030
301 Gary C Hoffman 05 NP
301 Rochelle J Hoffman 05 NP
312 Heather Ann Lang 04 NP
312 Sarah Elizabeth Lang 04 NP
204 Nicole K McNamara + NP
208 Andrew E Morse + 612.874.9051
208 Virgina F Morse + 612.874.9051
200◊ Michelle L Redmond 05●612.871.1087
200◊ Ted F Redmond 05●612.871.1087
305 Mark McLain Reichow + NP
306 Kara Alisa Sabatke 05●612.925.9464
321 Bastiaan Vanacker +● NP
17★Little Tijuana Restaurant 77 612.872.0578
19½ Francisco Gonzalez 03 NP
21★Costapolis Travelers + 612.823.5485
23★Changas 05 612.236.5202
★Romtell Upholstery + 612.874.9212
25
C Lopez R Ceron + NP
★♣ El Y Ella Hair Salon 02 612.813.1227
♣ Celerino Flores 00 NP
★♣ Karinas Salon 2 Inc + ⊙612.813.1227
C Rocio C Lopez + NP
♣ Charles McMillian 01 NP

1ST AVE S INTS

101★Lees Cleaners & Laundry 04 612.872.0101
107★Lees Cleaners & Laundry 91 612.872.0101
♣ Zeima L Michaud 02● NP
109♣ Steven G Bakke + 612.208.1850
116★Richard Construction 77 612.872.0440
118 Building
★♣ Casey Appraisals 92 . .
★♣ Craig Dan Inc 04 612.871.4539
203★Donkey Truck Llc + . .
201★Jack Morton Worldwide 04 612.879.0504
200★Madeline Island Music Camp 87 612.871.7781
100★Midtown Greenway Coalition 03 612.879.0103
★♣ Oasis Art Co 81⊙612.871.4539
★♣ Ovation Business Technolo + 612.872.1540
203★Provenance Ltd 04 . .
★♣ Rebus 05 612.879.0070
300★Tanek Inc 01 612.870.4355
★♣ Touchpoint Retail Design 05 612.872.2310
★♣ Wingnut Creative Services + 612.872.4847
131 Thomas Dale Unruh 79● NP
133★♣ Big Work Co 82 612.330.3857
★♣ Jackson Investments Inc + . .

2ND AVE S INTS

202 204;206 NP
208 Apartment
B Mary Jane Schweikert 01 NP
210 NP
211 Bill John Henney 87●612.874.7292
Richard Vernon Johnson 87●612.874.7292
215★♣ Imagin Studios Inc + . .

3RD AVE S INTS

302 Julia M Gordon 95●612.871.0235
306★Asian Culinary Arts Institutes 94 612.813.1757
Phyllis Louise Harris 94●612.813.1755

5TH AVE S INTS

418 Apartment
2 Darrell Barnet Armstrong 03 NP
2 Mae Mae Armstrong 03 NP
♣ Shirley Jackson 04 612.871.6823
3 George Powell 03 NP

PORTLAND AVE INTS

500 Bruce David Wigness 93● NP
501 Said Abdi 02●612.870.1290
502 Apartment
4 Esmer Barreno 04 612.813.1279
2 Reina Bojorquez + 612.874.9407
8 Oscar Flores 04 NP
7 Adolfo M Perez 02 NP
♣ Joaquin Quintin 01 NP
3 Leun Thongpasom 02 NP
503 Miski M Abdulle 99● NP
504 Apartment
10 Nancy Contreras 03 612.871.8043
4 Natalia Pavon 05 612.874.9377
7 Christina Strong 03 NP
♣ Linda Vilaysack 04 612.879.1072
Dennis Villatoro 05 612.871.1523
505 Steven Warren + NP
507 Mehmud Yousaf 99●612.879.8630
S Mehmud Yousaf 99●612.879.8630
520◊ ♣ Blouane Dacheuang 95 NP
◊ ♣ Khonesavanh Daoheuang 95 NP
613 Apartment
2 Fred Darwin Adams 86 612.870.1728

CHICAGO AVE INTS

720 Mark Eugene Milam 91 612.870.9686
722★Retro Rags 04 612.870.0679
Elizabeth Ellen Walter 89● NP
724
1★Leap Day Productions 97 612.332.6427
2 Jon P Thayer + NP
2 Sharon Kay Thayer + NP
731 Annette M Cross 04●612.872.8332
733 Apartment
Shawanna D Black 98 NP
Spencer Jones 01 NP
FL1 Khadijo Samear + 612.871.2775
910
★♣ Adam George MD 04 612.879.1500
E Keith Bloom 03 NP
407★Bloom Kenneth E Dermatologist 04 612.863.8563
★♣ Breningstall Galen MD 99 612.879.1000
★♣ Chiasson Mary Jane Do 04⊙612.879.1500
460★Custom Care Orthotics Inc 03 . .
407★Dermatology Center For Children And 93⊙612.863.8563
★♣ Fairview Orthotics And Pr + . .
323★James D Sidman 02 612.874.1292
LL10★Minnesota Diagnostic Center 93 612.879.1528
★♣ Noran Neurological 00 612.879.1660
210★Noran Neurological Clinic Pa 77⊙612.879.1000
325★Pediatric Consultant Pa Ronald J GLA 04 612.863.5911
323★Pediatric Ent Associates 01⊙612.874.1292
210★Schriefer Thomas N MD 05⊙612.879.1500
210★Tarrel Ronald M Do 04⊙612.879.1500
★♣ Winkley Orthopedics 04 612.863.8963
913★Garvey Timothy A MD 04 612.775.6200
★National Stroke Association 04 612.879.0015
★Neurosurgical Associates Ltd 05 612.871.7278
★Piper Breast Center + 612.863.3150
★Schwender James D MD 04⊙612.775.6200
★Twin Cities Spine Center 86⊙612.775.6200

11TH AVE S INTS

1012 Apartment
M P Flores 04 612.879.5192
Porfino Gonzales 05 NP
Leopoldo Grijalva 05 612.872.4360
Pedro F Mesa + NP
Adriana Perez 03 NP
David Ruiz 03 NP
Mayola Varela 04 NP
1 Rosario Velez 03● NP

12TH AVE S INTS

1104 Apartment
2 Nakita Barron 05 612.871.4932
Jeanine Williams + 612.871.1520
1106 Theresa M Alvarez + 612.870.6101
Jonathan Dean Bradley + 612.870.6101

13TH AVE S INTS

1206
1 Robert Lemoine Brown Jr 94● NP
2 Eric D Johnson 99 NP
★Siding Buddy Co + 612.879.5001
1209★Photos With A View 03 612.871.0686
Kurt Erich Podwer 76●612.871.0686
1212 James Harry McCormick 79●612.874.0912
1213 Alexia Pauline Lingen 04● NP
1309♣ M Kukaf + NP

15TH AVE S INTS

1401 John S Butler Sr 01 612.729.6721
1403 Vernon A Maetzold 02● NP
1405 Richard Carl Blade 99● NP
1407♣ Maria Carmona 04 612.721.2438
1409 Carolyn Jefferson 05 NP

BLOOMINGTON AVE INTS

1500 Maria Pizano 05 612.721.2143
1508 Apartment
Debora Feather 98 NP
3 Beverly Gonzalez 05 612.729.0404
♣ Duane Jacques + 612.721.4108
4 Fidencio Luna 05 NP
1 Victoria J Norton 05 NP
1512 Dennis Thiele 05 NP

16TH AVE S INTS

1530 Apartment
Cris Martin Bailey 00 612.721.6266
Joelle C Bailey 00 612.721.6266
Joellen G Cross 00●612.721.7373
UPPR ◊ K Sandoren 92 NP
1534 Stephanie A Winger + NP
1535 Jay A Pond 03 612.874.0675
1538 Paula Louise Weikle 99● NP
1539 Apartment
♣ Jesus Alvares 03 NP
♣ Angelen Borodin 05● NP
41♣ Nieves Riera 03● NP
1541♣ Lucky Johnson + 612.721.2409
1610 Rachel Clark 98 612.724.8733
Willis James Clark Jr 98 612.724.8733
1611 Apartment
Carol J Estrada 97● NP
Ernesto Onofre 92 612.729.0859
Nieves Riera 05● NP
E Ricardo Santanerovillegas 02 NP

17TH AVE S INTS

1704 Breno A Gorostieta 04● NP
Rafael Gorostieta 04● NP
In H Hwang 03● NP
Sik H Hwang 03● NP
Norma Juarez 04 NP
Roy E Odonnell 97● NP
1708 Ashley Tiegen + 612.721.8914
1715 NP

CEDAR AVE S INTS

1802 Christopher Osby + 612.722.1979
1806 Theresa K Pacheco + 612.727.1973
1832 Apartment
Miguel Cardoso Beltran 04● NP
Miguel Cardoso 05 612.721.8863
Baltazar Cordosa 03● NP
Tamika Forest 02 NP
Israel Lopez 03 NP
FL1 Edwin Moore 02 NP
Rosalba Sanchez 03● NP
Eynhion Yeager 03 NP
1838 Digna Fajardo 03 612.721.3878
Luis Fajardo 03 612.721.3878
1840 Barbara Mae Marston 84● NP
1844 Karen Martinson 02 NP
Steve L Martinson 02 NP
Reid Schneider 04 NP
1846 1854 NP
1858 Apartment
Pedro Bau + 612.721.6898
J A Chica 02● NP
L Chica 02● NP
Angelica Chique 05● NP
Heleneliza Sago 04 NP
LOWR Gisela Vidal 05 612.721.1036
1860★♣ Warehouse Depot Inc 89 612.728.5247
1862 Julie Renee James 94●612.345.7577
Rev Larry Bruce James 94●612.729.7314
1866 Issam Dahdal 04● NP
Chad Pryor 04 NP
R Washington 03 NP
1870 Carrie Anne Johnson 02 NP
1900 Angelic Padilla 05 612.722.0972
1901★City Of Mpls Central Stores 77 612.673.5623
1904 Apartment
Mariana Cerna 04 612.722.4452
FL2 Victor Antonio Perez-Santana 02 612.729.2708
1908 Apartment
L Coleman 04 NP
Lamont Cunningham 04 NP
Andrell Moore + 612.729.0227
2 Tasha Nelson + 612.729.9472
1912 Apartment
Consuelo Acosta 03 NP
4 L Amstrong + 612.729.1360
♣ Juan Anorde 03 NP
♣ M Ayala + 612.722.1796
7 Graciela Campos 02 NP
2 Maria E Enriquez 01 NP
♣ Jerald Hanson 05 612.722.2490
♣ O Percy 05 NP
6 Sharice Stewart 05 NP
1916 NP
1920 Nancy Jean Fust 97● NP
Roger Harold Fust 97● NP
2100★Dr Jimmys Music & Electronics 79 612.332.8745
★Jefferson Busline 92 612.359.3418
2101★Allweather Roof 89 612.721.2545
★AWR Inc 89 612.721.0940
2103★Impressions Inc 05 612.722.5038
2105★Imagin Studios Inc 03 612.379.7754
➡ 2300 - 3927 55406

24TH AVE S INTS

2300★D & B Amoco 95 612.722.1143
★Smyth Co Minneapolis 01⊙612.722.1143

25TH AVE S INTS

2400★Acme Tuckpointing & Restoratio + 612.623.8018

© Copyright information on this page may not be reproduced or entered into any computer system in any manner whatsoever except with the prior written authorized consent of the publisher.

CT - Census Tract AB,Etc. - Census Tract Home Value Rating ★ - Business Listing ⊙ - Duplicate Phone Number At This Business Address ◊ - No Mail Solicitation

. 55404
1535 Charis Fishbein . .02 612-724-1690
Matt Fishbein . .02 612-724-1690
1538 Paula L Weikle . .99 ● 612-276-1412
1539 Apartments
1 Cathy Pham . .94 ● 612-722-7190
1 Hong T Pham .94 ● 612-722-7190
1541 Phong T Pham .94 NP
1610 Willis J Clark . .98 NP
1611 Carol J Estrada . .97 ● NP
Magnolia Lopez . 00 NP
= 18TH AVE S INTS
1704 Apartments
2 Mustasa A Ali . .00 612-722-1872
1708 Sam C Adams . .98 ● 612-724-9158
1715 Marlene Wickstrom 96 ● NP
= CEDAR AVE S INTS
1802 C Shoemaker . . + ● NP
1804 Donna J Stein . + ● NP
1806 D Boldt . . . . .02 ● 612-729-7896
1808 . . . . . NP
1832 Apartments
1 Edwin Moore . . .02 ● 612-721-3258
1838 Harold Davis . . + 612-722-0995
1840 Barbara M Marston 84 ● NP
1844 R Hauser . . . . .88 NP ◊
Latonya Smith . .99 612-728-8022
1846 James I Irons . .84 ● 612-729-4924
Janice L Irons . .84 ● 612-729-4924
1854 Marion F Wright .98 ● NP
1858 Baldomero Elias . + ● 612-729-5648
1862 Julie R James . .94 ● 612-729-7314
Larry B James . .94 ● 612-729-7314
1866 Apartments
1 X V Mai . . . . .00 NP
LOWER A Montez-Hernande + 612-729-0551
1900 Eustogia Martinez .98 ● 612-722-6741
G T Martinez . . .98 612-276-0748
1904 N D Fernandez . .00 ● NP
Marbella Rodriguez 00 NP
1908 Apartments
2 Lea Howce . . . . + NP
1912 Apartments
Melba Christopher .00 NP
4 Maricela Duran . .02 612-722-0940
5 Phillip E Owens . .00 NP
Maria E Quiroz . .02 NP
C Reed . . . . . .00 NP
Cassandra Smith .00 NP
S Tolliver . . . . .00 NP
7 Rubicelia Zarate . + 612-722-2021
1916 Rosa E Bello . . + NP
1920 Nancy J Fust . . .97 ● NP
2100 James C OBrien .99 NP
Susan R OBrien . .99 NP
● 55406
= 24TH AVE S INTS
2300 John Dwyer . . .99 NP
★ HMS LBL Spclts Inc 612-722-1143
★ Label Spclts Inc . ⊙ 612-722-1143
= 25TH AVE S INTS
2400 Benjamin M Koenig 99 NP
Molly E Koenig . .99 NP
★ K Ei 612-729-4564
2414★ PMR Mechanical Inc 612-721-7363
★ Western Metal Co 612-721-5924
2425 Richard Countryman + NP
★ Catv Supl Div D . 612-724-4400
★ Countryman D F Co ⊙ 612-724-4400
★ D F Countryman Co ⊙ 612-724-4400
2426★ RP Vogel&Co Inc 612-729-6653
★ Vogel R P&Company 612-729-7159
2511★ Hfflingr Coml . . 612-729-6672
★ Hfflingr Coml . . 612-599-4667
2515★ Image Arrngrs Inc 952-831-1444
2600 Kim Denyes . . .99 NP
★ Koechel Assoc . . 612-721-5017
= 28TH AVE S INTS
2715★ Prtctn Prdcts Inc 612-722-7199
2716 Anita L Raaum . .99 ● NP
2718 Tina M Guizzetti .99 ● 612-724-5677
2726 Brian H Major . .92 ● NP
2727★ Park Htg&Hdwr SPE 612-822-3180
2728 . . . . . NP
= 29TH AVE S INTS
2800 Leslie M Myers . .96 ● NP
2812★ Mn Physician . . 612-728-8600
2817 Apartments
1 Arlene H Iverson .73 ● 612-721-1293
2 Barb J Somerson .76 612-724-5022
2 Gene A Somerson 76 612-724-5022
2821 Apartments
2 Keith A Cunnien .99 612-721-4020
LOWER Sara M Franco . .00 NP
2900 Apartments
Robert A Epstein .80 ● 612-724-9520
Wendy E Epstein .80 ● 612-724-9520
DN Nina C Swanson .99 612-729-5315
2901 Kathryn M Gervais 75 ● 612-724-7542
Robert A Gervais .75 ● 612-724-7542
2905 Leah T McNally . .99 612-728-0825
Blake Noeske . .99 612-728-0825
2906 Apartments
2 S Agustin 99 612-729-5501
Jeremy D Jacksen 00 NP
1 Joan E OConnor .95 ● 612-721 ◊9159
2907 Gayle M Larson . .97 ● NP
2913 Apartments
UPPER Matt M Johnson .96 ● 612-722-7726
2914 Ronald P Mellott .80 ● 612-721-2693
2915 Laurie A Sartoria .91 612-722 ◊2499
2916 R A Kuvamias . .79 ● 612-724-1486
2919 Casiano G Bonfil . + ● NP
2926 M R Gullickson . .02 ● NP
2927 Laurie A Berg . .58 ● 612-729-4767
2930 Apartments
2 Deidre Chang . . + NP
1 Jesse A Enlund . + 612-728-0135
Travis Karstad . .00 612-728-1728
Dan Mollick . . .00 612-728-1728
= 30TH AVE S INTS
3000 Apartments
1 M Knutson 00 612-729-2577
1 Matt Knutson . . .00 612-729-2577
Matt C Laudon . 97 612-729 ◊7067
P Martin . . . . .00 NP ◊
3004 Floyd A Schultz . .95 ● 612-724-8945
3008 C R Breivik . . .00 ● 612-721-8702
3010 Apartments
2 Eileen V Brown . .02 612-721-1305
Danielle L Cupples 00 NP
Holly Tarbet . . .00 NP
1 Hallie N Weber . + 612-722-5462
3012 Pennie A Kolb . .94 ● 612-721-3069
3012 Pennie A Kolb . .94 ● 612-728-0513
3022 S M Berhe . . . .00 ● NP
= 32ND AVE S INTS
3105★ Sebco 612-728-5736
3215 John Salisbury . .97 NP
★ Mack Engrg Corp 612-721-2471
= 34TH AVE S INTS
3309 Apartments
1 Rebecca H Klay .00 612-724-2852
3 Oscar Mendiola . .02 612-729-1201
Ken Petrachek . .02 NP
2 Robert B Yaeger .02 NP ◊
3313 Barbara J Heath .85 ● 612-721-8771
Michael E Heath .85 ● 612-721-8771
3314 Robert L Lysak . .83 ● 612-721-5635
3318 Cheryl J Ramirez .76 ● 612-722 ◊4505
Leonard J Ramirez 76 ● 612-722 ◊4505
3319 Julie A Beatrup . .94 ● 612-721-2180
Peter Beatrup . . .94 ● 612-721-2180
3322 D A Andrusesky .97 ● 612-722 ◊4115
Suneeta M Asrani .97 ● 612-722 ◊4115
3323 John Flynn . . . .02 ● NP ◊
3326 Apartments
1 John M Ziegler . .90 ● 612-722-9117
1 K M Ziegler . . .90 ● 612-722-9117
3400 Wynn L Fricke . .94 ● 612-722 ◊8260
Mark A Nunberg .94 ● 612-722 ◊8260
★ Common Gmd Mdtn 612-722-8260
★ Fricke Wynn L . . ⊙ 612-722-8260
★ Nunberg Mark . . ⊙ 612-722 ◊8260
3401 Leota C Mandery .92 ● NP
3404 Harold J Kuntz . .93 ● NP
3405 Eliz R Gilmore . .82 ● 612-729-1335
3408 Ches L Carpenter .68 ● 612-722-0723
Violet M Carpenter 68 ● 612-722-0723
3412 Amy E West . . . + NP
3415 Richard G Lamkin .82 ● 612-722-3731
Sharon L Lamkin .82 ● 612-722-3731
3417 Barbara J Carlson 66 ● 612-721-3216
3421 Marites L Deoferio 00 NP
Mark D Snyder . .98 ● NP ◊
3422 Richard I Chantry .95 ● 612-721-3638
3425 . . . . . NP
3426 Lois V Repetsky .55 ● 612-722-0890
3430 Cynthia L Burns .96 ● 612-724 ◊4453
= 35TH AVE S INTS
3505 Phyllis M Burnham 77 ● 612-729-5784
3509 David P Crisman .85 ● 612-729 ♦3899
Wynne M Mattila .85 ● 612-729 ◊3899
3515 . . . . . NP
3517 David W Gagno . . + ● NP
3521 Benjamin Saije . .98 ● 612-724-4825
Benjamin A Seim .98 ● 612-724-4825
3525 Apartments
1 Emanuel W Drumgole 99 NP
1 Shirley A Drumgole 99 NP
Elizabeth M ONeill 02 NP
W S ONeill . . . . .02 NP
= 37TH AVE S INTS
3601 Steven M Anderson 94 ● NP
3605 Hasso A Fuhrmann + 612-722-4973
3607 Angela J Asmus .00 ● 612-721-2858
David Asmus . . .00 612-721-2858
3609 Susan M Burke . .98 ● 612-721-4716
3613 John A McQuigg .90 ● 612-722 ♦9946
Debora A Miller .90 ● 612-722 ♦9946
3619 Jancis L Curiskis .93 ● 612-729 ◊6462
3620★ Immanuel Bapt Ch 612-724-2004
3623 Apartments
UPPER John B Coughlin .98 ● 612-728-0390
UPPER N T Coughlin . . .98 ● 612-728-0390
3656 . . . . . NP
3701 Don G Overby . .67 ● 612-722-5618
Lois E Overby . .67 ● 612-722-5618
3705 Suzanne Gallo . .02 ● NP ◊
3709 Susan G Reid . . .89 ● 612-729-8614
3715 John D Tiberius .98 ● 612-724 ◊1727
Valerie Tiberius . .98 ● 612-724 ◊1727
3717 Flor I Fridlund . .55 ● 612-729-1452
3721 Barbara L Videen .87 ● 612-721-3421
David A Videen . .87 ● 612-721-3421
= 39TH AVE S INTS
3800 Bonnie J Ulman .84 ● 612-724-4698
Scott R Ulman . .84 ● 612-724-4698
★ Fnncl Svcs Inc . 612-729-2202
3801 Timothy S Cole . .92 ● 612-724 ◊5581
3804 . . . . . NP
3805 Kay E Taylor . . .76 ● 612-722-2451
3808 . . . . . NP
3809 Delle M Beal . . .69 ● 612-729-4746
E L Beal . . . . . .69 ● 612-729-4746
3815 Mark J Kraemer .78 ● 612-722-3225
3817 Bjorn K Knutson . + ● NP
3820 Jerry R Keating . .76 ● 612-721-1912
Shirley A Keating .76 ● 612-721-1912
3821 Connie I Diercks .83 ● 612-729 ♦3059
Harold J Pontiff .83 ● 612-729 ◊3059
3825 Larry D Kitzman .92 ● 612-724 ◊5298
= 40TH AVE S INTS
3901 Lorna C Tweed . .95 ● NP
3905 Mary E Patterson .82 ● 612-721-3008
3915 Julie Keyeski-Rank 98 ● 612-728-9023
3917 Paula L Degrand .93 ● 612-721 ◊7015
P D Miller . . . . .93 ● 612-721 ◊7015
3921 Apartments
Elizabeth Annjohn .02 NP ◊
David M Dahlberg 02 NP ◊
2 Elizabeth A John .00 612-724-6032
T Sides . . . . . .02 NP ◊
3927 Julie E Lerner . . .94 ● 612-729-5289
David T Schmit . .94 ● 612-729-5289
274 RESIDENCE . 95 BUSINESS

● 26TH ST NE
Saint Michael
11000-11199 CT1008 SC..
●RR 4 55376
= LAMBERT AVE NE INTS
11041 Connie A Dahlin .92 763-497-3269
Robert J Dahlin .92 763-497-3269
11050 Melvin Daleiden . .94 ● 763-497-2031
Tom W Daleiden .94 ● 763-497-2031
★ Daleiden Melvin . 763-497-2031
★ M&D&Heat&Air Cond ⊙ 763-497-2031
11056 Julie A Daleiden .88 ● 763-497-2664
Tom Daleiden . . .88 ● 763-497-2664
11071 Apartments
248 Gayle J Weber . .73 ● 763-497-2516
11090 Anthony P Hoots .00 ● 763-497-6395
11121 . . . . . NP
11126 Dolores T Helgeson 95 763-497-2106
Robert H Helgeson 95 763-497-2106
11166 Elaine M Tigue . .96 ● 763-497-1640
11166 Timothy P Tigue .96 ● 763-497-1640
13 RESIDENCE 2 BUSINESS

● W 26TH ST 55404
Minneapolis
1- 399 CT 70 $E..
400- 798 CT 70 $E..
800- 1399 CT 67 $E..
1400- 1799 CT 66 $C..
4701- 5298 CT 228.01 $A..
E 5700- 5998 CT 227 $D..
6400- 7098 CT 224 $D..
7900- 8099 CT 221.02 $C..
= NICOLLET AVE INTS
4 Apartments
J Le D Chung . . .00 612-874-9287
J Leduc Chung . . .00 612-874-9287
L Huey Fung . . . + 612-874-7428
N Phuong Hachi . . + NP
My Huynh 00 612-870-1777
A Rosalio M Lira . .99 612-872-0407
Tien Nguyen . . .00 612-879-0363
M Hung T Nguyen . .96 612-871-3728
Huynh Phuong . .00 NP
B Nghi T Tran . . .99 612-813-0755
H Christine S Wong . + NP
14★ Tacos Morelos . . 612-870-0053
110★ Martini Stephen . 612-871-0529
★ Nclt Chiropractc . ⊙ 612-871-0529
112 Phil C ONeill . .96 612-874 ♦8573
116 Duane E Stenzel .83 ● 612-874-8813
Kunie O Stenzel .83 ● 612-874-8813
118 Jennifer Kruse . .95 ● 612-871-4152
122 Carl G Nelson . . .00 ● 612-871-0849
123 Apartments
5 Kit B Billings . . + 612-870 ♦0290
5 Mary B Billings . . + 612-870 ♦0290
2 J Lang . . . . . + 612-872-9313
7 Alex M McGillis .99 612-879-8370
Mary A McGrath .00 NP
1 Tiffany Ries . . .98 612-871-7355
1 Shira C Ungar . . .98 612-871-7355
4 Sheridan L Zuther .00 612-813-0227
127 Apartments
Melanie Brown . .02 NP ◊
Miranda S Gray . .00 NP
8 Doug Kamin . . .02 612-871-7827
10 Leslie R Minkler . + 612-871-8940
131 Apartments
J L Bartlett . . .99 612-872-8405
Deborah R Braaten 00 NP
14 Erika Canfield . . .02 612-871-7649
15 Melody C Odum .95 612-879-0804
David S Roth . . .00 612-874-1393
12 Amy Weston . . .00 612-874-1245
= PILLSBURY AVE INTS
205 Apartments
3 Darcel Brown . . + 612-879-9238
2 Delano M Claxton .95 NP
8 Ali Hersi . . . . + 612-871-5596
4 Abdi S Mohamud .00 612-870-0495
1C Ethel M Nelson . .99 NP
1C Stephanie Nelson .99 NP
211 Markham C Evans .00 612-879-6414
213 Gabriel T Dueilhe . + ● NP
215 Aaron D Schenk .96 NP
● 55405
= GRAND AVE S INTS
406 Apartments
1 D M Swofford . .99 ● 612-871-7867
1 Quinn T Swofford .99 ● 612-871-7867
412 Apartments
1 Charles L Hulse . .92 ● 612-872-1541
1 Michael C Hulse .92 ● 612-872-1541
J Murphy 99 612-872-6462
Veronica J Murphy 99 612-872-6462
420 . . . . . NP
= GARFIELD AVE INTS
600★ Prtfl Hair&Photo . 612-874-7334
604★ Once Upon A Crime 612-870-3785
610 Apartments
UPPER Jeremy D Leanna . + NP
1 Emma L Sova . . .82 612-872-9436
1 John J Sova . . .82 612-872-9436
2 Mike S Vassar . .94 612-871-7821
= ALDRICH AVE S INTS
706 Apartments
3 Joel Martens . . .93 612-874-9307
3 Robert J Pandiscio 93 612-874-9307
708★ Knghrn Judith . . 612-872-1977
792 Mary E Jacobson .00 NP
= BRYANT AVE S INTS
809 Cortlandt B Drake 94 ● 612-870-0007
813 Adam B Jorgenson 99 ● NP
Todd G Jorgenson 99 NP
817 See Lor . . . . .96 NP
819 . . . . . NP
902 Madarane L Became 96 NP
906 Apartments
1 Alice L Gunter . .78 ● 612-374-5633
Chad M Miller . .86 612-381-9311
908 Ethan D Cherin . .93 ● 612-377-7043
911 David T Swanson .92 ● 612-374-1468
Julie A Swanson .92 ● 612-374-1468
914 Melvin E Clark . .93 ● 612-381-9315
916 Paul D Gronert . . + NP ◊
918 Apartments
Bruce R Kuehn . .97 ● NP
1 Molly A Rice . . . + NP
= COLFAX AVE S INTS
1008 Apartments
BSMNT Janet L Fisher . . + NP
1009 Jared Gage . . . .02 ● NP ◊
Katherine Glover . + NP ◊
1015 Apartments
4 Tony Dawson . . . + 612-377-5345
103 Amy Ellestad . . + 612-377-4246
103 Amy J Ellestad . . + 612-377-4246
104 B C Hrdlichka . .82 612-377-7943
3 Matthew P Lenz .94 612-377-2612
201 Jeremy Mathwig . + 612-977-0324
Dean Mohs . . . .95 NP ◊
202 Valerie Piaggio . . + 612-977-9180
203 Kerry Schweiger . + 612-377-5355
Patricia L Sepin .98 NP ◊
Eric A Sollien . . .00 NP
101 Jonathan P Stream + 612-374-0017
1115 Jennifer L Thielen + 612-377-4257
1117 Dan S Schmidt . . + ● 612-377-3422
= EMERSON AVE S INTS
1200★ Jefferson Elem . . 612-668-2720
★ Mnnpls Pub Schls ⊙ 612-668-2720
= HENNEPIN AVE INTS
1303 A L Depasquale . .84 612-377-8986
Dave J Depasquale 84 612-377-8986
1313 Apartments
5 Deirdre R Hurley .95 612-374-6066
2 Dan A Kassera . .99 612-377-5666
1 Joseph J Mabbott 96 612-381-2481
4 Julia K Schoultz . + NP
4 Nancy A Schoultz . + NP
= HUMBOLDT AVE S INTS
1412 Apartments
3 C M Benter . . .97 NP ◊
Brigid A Butler . . + 612-377-7456
1 Richard O Higgins + NP
5 Renee C Konop . . + 612-377-4678
9 Susan S Marczak .99 612-377-2217
Shayna K Nienow .00 NP
6 T G Reinschmidt .94 612-377 ♦2720
1414 Apartments
3 Danielle N Rhodes + 612-377-3749
1418 Robert Smith . . .00 612-377-4515
1420 C J Nierengarten .94 612-377-9323
M B Nierengarten .94 612-377-9323
1422 Kimberly A White .00 612-374-4999
1423 Apartments
2 Michele A Finley .93 612-374-2310
14 Noah Helfand . . + 612-377-4882
5 Chad P Kurth . . .95 NP
4 Meredith Nagy . .02 NP
1 Eric J Soderberg . + NP
Patrick S Sommers 99 612-377-9085
6 Cecilia Utne . . .99 612-377 ◊9025
6 J Utne . . . . . .99 612-377 ◊9025
1424 Apartments
David Custer . . .98 NP
3 Nicole E Erdmann .96 612-377-5761
2 Dawn A Toth . . .91 612-374-5541
2 Mark W Toth . . .91 612-374-5541
1 John M Vogt . . .98 612-374-2063
1503 Ken J Heller . . .83 ● 612-374-4934
Pat M Heller . . .83 ● 612-374-4934
1512 Monica A Angle .91 ● 612-374 ♦2779
Samuel D Magavern 91 ● 612-374 ♦2779
1513 Alex F Converse .00 ● 612-377-4446
Eliz C Converse . .00 ● 612-377-4446
1515 Pam S Hockenberry 95 ● 612-374 ♦3466
Thos M Hockenberry 95 ● 612-374 ♦3466
1518 Julia W Robinson .71 ● 612-374-4935
Peter H Robinson .71 ● 612-374-4935
1521 . . . . . NP
1527 Liv B Hustvedt . .96 ● 612-377-3258
= LAKE PL INTS
1612 Carl A Brown . . .86 ● NP
1624 Linnea A Pajor . .93 ● 612-374 ♦2271
Steven M Pajor . .93 ● 612-374 ♦2271
1625 Maria C Rosenstone 96 ● NP
1627 Mike W Habermann 96 ● 612-377-4343
1630 Jack Goodnow . .89 ● 612-377-2569
Susan H Goodnow 89 ● 612-377-2569
1631 Irene S Brown . .83 ● 612-374-1615
Richard M Brown .83 ● 612-374-1615
1632 Jude A Carluccio .86 ● 612-374-5796
Thomas Carluccio .86 ● 612-374-5796
1635 Allen W Amis . . .94 ● 612-377 ◊5621
Ginna Amis . . . .94 ● 612-377 ◊5621
1636 Apartments
2 P E Christensen .94 ● 612-374-2057
2 Thor A Christensen 94 ● 612-374-2057
1 Michael P Corcoran 00 ● 612-381-1810
Terence P Hughes 94 ● 612-377 ♦5173
Chris Moem . . .00 NP
1647 Ann M Bailly . . .96 ● 612-374 ♦5382
Susan C Bailly . . .96 ● 612-374 ♦5382
1653 Barbara E Johnson 99 ● 612-377-9616
David M Johnson .99 ● 612-377-9616
= W LAKE OF THE
= ISLES PKWY INTS
1700 Carol S Thompson 00 ● NP
1701 Danl V Slingeland .97 ● NP
1707 Mary M Chorske .66 ● 612-377 ◊6132
● 55416
4801 Jack L Baumgarten + ● 952-927-8915
Mary Baumgarten . + ● 952-927-8915
4825 . . . . . NP
= TOLEDO AVE S INTS
5224★ Beth El Synagogue 952-920-3512
●5700-5998 E 55416
= XENWOOD AVE S INTS
5724 . . . . . NP
5728 Cheryl L Martin . . .82 ● 952-929-5755
= ZARTHAN AVE S INTS
5800 . . . . . NP
5802 Karen A Olson . .98 ● NP
5804 Thomas V Swenson 98 ● 952-285-6517
5806 Roberta A Michals 86 ● 952-927-7895
5808 Christine R Colvin 94 ● 952-926 ◊8285
5810 5812 . . . . . NP
5814 S Collins . . . . .02 ● 952-926-2553
5902 Gail L Wurdell . .83 ● 952-920-7143
5904 M P Grafenstein .00 ● 952-285-2903
Ellen Hughes . . .00 ● 952-927-4372
5906 A C OConnor . . .98 ● NP
5908 Jody L Kreun . . .96 ● 952-929-0710
5910 . . . . . NP
5912 Cheryl B Gendler .89 ● 952-922-2995
5914 McKristie R Brown + ● NP ◊
5916 Grace G Whitson .96 ● 952-915-1594
● 55426
= EDGEWOOD AVE S INTS
6421 Cheryl L Petterson 96 ● NP
= FLORIDA AVE S INTS
6500★ Peter Hbrt Prmry 952-928-6604
★ Peter Hbrt Prmry 952-928-6600
★ Peter Hbrt Prmry 952-928-6602
★ St Ls Prk Pub Schl ⊙ 952-928-6604
★ St Ls Prk Pub Schl ⊙ 952-928-6600
6501 Joseph M Nord . .94 ● 952-928-4926
Karin K Nord . . .94 ● 952-928-4926
6505 A R Pederson . .82 ● 952-928-0218
= HAMPSHIRE AVE S INTS
6708 Jane L Wydella . .95 ● NP
6712 Trevor D Smith . .96 ● 952-922-0224
= IDAHO AVE S INTS
6800 Kathy A Grobe . .92 ● NP
6804 Thomas N Twiss .98 ● 952-926-4028
6810 S L Krake-Price .93 ● 952-928 ◊1453
Larry D Price . . .93 ● 952-926 ◊7997
6814 Anthony B Gangloff 92 ● 952-925-1884
Beth A Gangloff .92 ● 952-915-9391
6820 Julia A Holzheu .76 ● 952-928-6981
Max Holzheu . . .76 ● 952-928-6981
6824 Andrea M Kvammen 66 ● 952-929-4341
Stella M Kvammen 66 ● 952-929-4341

© Copyright information on this page may not be reproduced or entered into any computer system in any manner whatsoever except with the prior written authorized consent of the publisher.

CT — Census Tract $ASB,Etc — Census Tract Wealth Rating ★ — Business Listing ⊙ — Duplicate Phone Number At This Business Address ♦ — No Phone Solicitation ◊ — No Phone/ Mail Solicitation

26TH AVE SE (M)
1008 Griffin Neil D [9]+ ♠ 331-7551
1011 Ⓓ Deegan Barbara 378-2756
Ⓓ Deegan Gerald M..... 378-2756
1012 Closson Howard G [7] ♠.. 379-8154
1015 Clutter John C & May [9]+ ♠ 331-7436
Dee Clements A & Eva [9]+ 331-8337
1016 Hansen Lyle [9]+ ♠..... 331-1563
1019 Ⓓ Goschke Genni 379-9243
1020 Tickner Amanda B [9]+ ♠ 378-2991
1022 Ⓓ Magnan David 331-2387
Ⓓ Magnan Sanne..... 331-2387
1023 Ⓓ Rinehart William 379-9115
1031 Ⓓ Grumdahl Eric..... 379-1176
McGarvie Julie A [2] 379-1176
1032 Li Quanzhi Q [2] ♠..... 378-3762
1041 Williams David M [2] ♠..... 331-2053
1042 Ⓓ Herzog Matt 362-0705
1049 Hazen Benjamin R [2] ♠.. 623-4677
1055 Ⓓ Johnson E 331-3655
+TALMAGE AVE SE INTERSECTS
1057 Haas Virgene M [9]+ ♠.... 331-2877
1060 Teske Nathan M [9]+ ♠.... 378-0582
1066 Ⓓ Bailey Brian..... 379-3165
Ⓓ Rivera Carlos..... 379-0686
1069 Froborn Elmer A [9]+ ♠ ... 331-4074
1074 Scattum Kevin P [9]+ ♠ .. 378-2703
1077 Ⓓ Garfiasmesias Luis F 331-7193
1080 Budolfson Brian C [9]+ ♠. 378-0961
Ⓓ Fitzen Chriss..... 378-0981
1084 Kanoski Stanley & Martha [9]+ ♠ 331-7208
1089 Sorosieli David E [9]+ ♠.. 331-4972
1090 Odonnell Michael W [9]+ ♠ 331-5065
1091 Ⓓ Beischner Tina L ♠ 379-0639
1093 Ⓓ Marner Chris..... 627-9804
1096 Ⓓ Randle Candice E 378-7059
1100 Christensen Mary J [9]+.... 623-3314
1101 Ⓓ Highstrom Andrew..... 379-7549
1105 Ⓓ Moore Nanette 378-0007
Ⓓ Moore Paul R 378-0007
+E HENNEPIN AVE INTERSECTS
BUSINESSES 5 HOUSEHOLDS 51

E 26TH ST (MINNEAPOLIS)-FROM 2599
NICOLLET AVE EAST
· ZIP CODE 55404 CAR-RT C011
1 BLACK FOREST INN eating places 872-0812
+W 26TH ST BEGINS
17 LITTLE TIJUANA RESTAURANT eating places 872-0578
Wagner Paul [7] 872-0048
23 AFFORDABLE PROFESSIONALS employment agencies..... 874-8266
25 Ⓓ Henkel S..... 874-7428
D Thomas Bruce J [9]+... 872-0605
+1ST AVE S ENDS
· ZIP CODE 55404 CAR-RT C020
101 LEES CLEANERS & LAUNDRY cnprtd lndrs cln..... 872-0101
109 JOES TAVERN drinking places 872-0629
4 Gruhot Linda M [9]+ ♠ 879-0819
8 Negaard Joel K [9]+..... 871-8187
116 CITY COIN LAUNDRY sngl-fam hsng cnstr 872-0440
118 OASIS ART STUDIO commrcl art gr dsg..... 871-4539
VOSBEEK MARK busn svcs 872-8833
100 MEDESIGN CORP busn svcs 870-7180
101 REBUS MARKETING COMMUNICATIONS busn consltng 879-0070
102 HORST ELISABETH A PHD ofcs hlth prnrs
200 MADELINE ISLAND MUSIC CAMP schs edctl svcs 871-7781
201 ICONOS cstm cmptr prgmg sv 879-0504
203 PROVENANCE greeting cards 879-5000
300 CARDOT & GENS advertisng agencies 870-4755
+STEVENS AVE ENDS
127 Ⓓ Willits Annette 870-4350
131 Unruh Thomas D [9]+ ♠.... 872-0169
133 BIG WORK COMPANIES sngl-fam hsng cnstr..... 330-3857
Unruh Thomas D [9]+..... 330-3857
+2ND AVE S ENDS
211 Henney William J [9]+ ♠.... 874-7292
Ⓓ Johnson Richard V..... 874-7292
+3RD AVE S ENDS
302 Ⓓ Gustafson Alec..... 872-7614
+CLINTON AVE ENDS
· ZIP CODE 55404 CAR-RT C017
412 Ⓓ Hulse Charise L..... 872-1541
414 Ⓓ Clow Richard..... 870-8906
Ⓓ Doree Shaun..... 870-3507
Ⓓ Schot Dawn..... 870-8906
418 Ⓓ Ottens Meredith 872-9150
Ⓓ Spear H..... 872-2984
+5TH AVE S ENDS
500 Wigness Bruce D [9]+ ♠.... 870-9393
504 Ⓓ Chong Xiong 879-5756
Ⓓ Syvongsay Kham 871-6827
6 Houangvilay Patso N [5] 871-5210
+PORTLAND AVE ENDS
613 Cooper Steven J [9]+ ♠..... 871-1259
2 Adams Fred E [9]+..... 870-1728
+OAKLAND AVE ENDS
+PARK AVE ENDS
+COLUMBUS AVE ENDS
· ZIP CODE 55404 CAR-RT C063
720 Milam Mark E [3]..... 870-9686
724 Ⓓ Michaels Christi..... 874-8784
731 Butler Anna M & Robert [9]+ ♠ 871-4699
+CHICAGO AVE ENDS
+ELLIOT AVE ENDS
· ZIP CODE 55404 CAR-RT C012
910 Ⓓ Adam George..... 879-1000

E 26TH ST (M)
Ⓓ Belani Kiran 993-9100
Ⓓ Burstein Lawrence 879-1000
CENTER FOR COSMETIC LASER SURGERY medical clinic 863-4700
Ⓓ Chiasson Mary J 879-1000
Ⓓ Janousek Steve 993-9100
Ⓓ Kaye Keith W 863-4473
Ⓓ Marker Stephen C..... 993-9100
NORAN NEUROLOGICAL CLINIC PA medical clinic .. 879-1000
Ⓓ Pryor Michael P 993-9100
Ⓓ Ryberg Soren A 879-1000
Ⓓ Sethna Michael P..... 879-1000
Ⓓ Tarrel Ronald M..... 879-1000
Ⓓ Tennebaum Bruce M ... 879-1000
101 WINKLEY ORTHOPEDICS srgcl appl suppls ... 863-8963
425 Baker Lowell H [9]+.. 879-0169
425 BAKER A B NEUROLOGICAL CLINIC medical clinic 879-0169
913 PHAR PIPER PHARMACY drug store 863-5370
301 MINNEAPOLIS CLINIC OF NEUROLOGY medical clinic 863-4070
304 MINNESOTA STROKE ASSOCIATION schs edctl svcs 879-0015
+10TH AVE S ENDS
+11TH AVE S ENDS
+12TH AVE S BEGINS
1200 Ⓓ Dowdell M 870-7831
Hoffman Christopher L [4] ♠ 874-9148
1206 Brown Robert L Jr [4] ♠.. 879-5001
Ⓓ Whitehead Clyde D 871-3457
1209 Podner Kurt E [9]+ ♠..... 871-0688
1212 McCormick James H [9]+ ♠ 874-0912
1213 Vlahakos Bernice J [9]+ ♠ 872-8233
+13TH AVE S ENDS
· ZIP CODE 55404 CAR-RT C006
1311 Childs Karen M [9]+ ♠..... 724-4541
+14TH AVE S ENDS
1401 Ⓓ Hippe Knute T 729-8914
1407 Haltli Colleen R [9]+..... 722-0573
+15TH AVE S ENDS
· ZIP CODE 55404 CAR-RT C005
1508 Ⓓ Whiteside Marcell..... 728-9877
1512 Christopherson Elenora G [9]+ ♠ 721-0087
+BLOOMINGTON AVE ENDS
1530 Ⓓ Bailey Cris..... 721-6266
Cross Joellen G [9]+ ♠... 721-7373
1535 Ⓓ Ly Kham S..... 722-0192
+16TH AVE S ENDS
+17TH AVE S ENDS
1704 Blom Roy L [9]+..... 724-0392
+18TH AVE S ENDS
1808 Ⓓ Jackson Dex..... 724-5810
+CEDAR AVE S ENDS
1832 Nickaboine Georgia [2]..... 729-7071
1844 Ⓓ Johnson C 729-6059
1846 Irons Rosie L [9]+..... 729-4924
+LONGFELLOW AVE BEGINS
1866 Ⓓ Alexander D 729-5095
Ⓓ Vang Mai W ♠..... 722-6751
1900 Ⓓ Alexander Lance M ♠ ... 729-7057
1904 Therkildsen Juliet [2]..... 722-6372
Ⓓ Yusus Abdi..... 724-4701
1912 Ⓓ Wallace Candice L 722-1783
+HIAWATHA AVE INTERSECTS
· ZIP CODE 55406 CAR-RT C006
2300 H M S LABEL SPECIALTIES commrcl prtng lith..... 722-1143
+24TH AVE S INTERSECTS
2400 KOENIG EQUIPMENT auto othr mtr vhcl 729-4564
2414 WESTERN METAL PRODUCTS indus equip 721-5924
2425 EAGLE WELDING sheet metalwork 721-6986
2426 PAPCO repair svcs..... 722-7434
VOGEL R P & CO sngl-fam hsng cnstr 729-6653
+25TH AVE S INTERSECTS
+26TH AVE S INTERSECTS
+27TH AVE S INTERSECTS
· ZIP CODE 55406 CAR-RT C033
2715 PROTECTION PRODUCTS durable gds..... 722-7199
+28TH AVE S INTERSECTS
2817 Arendt Pamela M [2]..... 724-7034
Iverson Arlene H [9]+ ♠.. 721-1293
Somerson Barbara J [9]+ ♠ 724-5022
2821 Larsen Penny A [5] ♠..... 724-5138
+29TH AVE S INTERSECTS
2900 Epstein Robert A [9]+ ♠... 724-9520
2901 Gervais Robert A [9]+ ♠.. 724-7542
2905 Ⓓ Hall Lyra..... 724-1427
2913 Ⓓ Gates Stephanie L..... 722-7726
2914 Mellott Eustolia [9]+ ♠ 721-2693
2915 Ⓓ Sartorio Laurie..... 722-2499
2916 Ⓓ Kuvamias R A..... 724-1486
2917 PROEX ONE HOUR PHOTO photolnshng lbrtrs 724-0726
2927 Berg Randall J [9]+ ♠..... 729-4767
2930 Ⓓ Gorman E..... 729-4311
Ⓓ Olson Denise M..... 724-3250
+30TH AVE S INTERSECTS
· ZIP CODE 55406 CAR-RT C027
3000 Johnson Dori A [2]..... 724-1255
Ⓓ Laudon Matt..... 729-7067
3004 Schultz Floyd A [4]..... 724-8945
3008 Daniels Helen M [9]+ ♠.... 721-3495
3010 Ⓓ Daniels James..... 724-3298
Ⓓ Daniels Jane 724-3298
3012 Kolb Pennie A [7] ♠..... 721-3069
+31ST AVE S INTERSECTS
3105 HIAWATHA PANEL & NAME PLATE CO metal stampings 721-6575
3119 HIAWATHA METALCRAFT metal stampings..... 721-6331

E 26TH ST
+32ND AVE S INTERSECTS
+YORK AVE N BEGINS
+ZENITH AVE N BEGINS
+33RD AVE S INTERSECTS
· ZIP CODE 55406 CAR-RT C025
3301 ENVIROBATE METRO metls svc cntrs 729-1080
FLOORING SPECIALIST CORP spcl trd cntrs 724-7483
3309 Ⓓ Gehrke Glenn..... 722-0419
Ⓓ Hernandez Natalia 721-6478
Ⓓ Kleinbaum Laurie A..... 724-9523
Therien Erik R & Jill [9]+ ♠ 722-2019
3313 Heath Michael E & Barbara [9]+ ♠ 721-8771
3318 Ramirez Leonard J [9]+ ♠ 722-4505
3319 Bastrup Peter [4] ♠ 721-2180
Ⓓ Sabo J 721-2180
3322 Ⓓ Port Nicholas..... 729-7584
3326 Ⓓ Ziegler K..... 722-9117
+34TH AVE S INTERSECTS
3400 Ⓓ Nunberg Mark..... 722-8260
3405 Gilmore Elizabeth R [9]+ ♠ 729-1335
3408 Carpenter Charles L & Violet [9]+ ♠ 722-0723
· ZIP CODE 55406 CAR-RT C027
3412 A & J HARDWOOD FLOORS flr laying work 729-3533
· ZIP CODE 55406 CAR-RT C025
3415 Lamkin Richard G [9]+ ♠. 722-3731
3417 Carlson William R [9]+ ♠. 721-3216
3421 Miles Kevin E & Linda [9]+ ♠ 728-0438
3422 Chantry Richard I [7] ♠.... 721-3638
3423 Ⓓ Butz Ken..... 722-6581
3426 Repetsky Luke H [9]+ ♠... 722-0890
+35TH AVE S INTERSECTS
3430 Greening Horace P [9]+ ♠ 724-8436
+MERIDIAN DR ENDS
3509 Ⓓ Crisman David 729-3899
Ⓓ Mattila Wynne 729-3899
3517 Ⓓ Gagne David 724-0651
Ⓓ Gawienowski Peter B... 728-3795
Ⓓ Krouse L 724-0651
+35TH AVE S INTERSECTS
3521 Ikeji Godwin O [8] ♠..... 729-5436
+MERIDIAN DR BEGINS
+36TH AVE S INTERSECTS
3601 Anderson Gary J [9]+ ♠... 722-7817
3605 Gravley Tracey A [2]..... 729-9846
Ⓓ Schaas Lacey 729-9846
3607 Kales Marilyn R [9]+..... 722-6677
3609 Ⓓ Duchene Alfred F 722-9433
3613 Ⓓ McQuigg J A 722-9946
Ⓓ Miller D A 722-9946
3619 Curiskis Jancis L [5] ♠.... 729-6462
3620 MANNUAL BAPTIST CHURCH church 724-2004
3623 Liner Ron O [2] ♠..... 729-7150
+37TH AVE S INTERSECTS
+PARKVIEW BLVD ENDS
3701 Overby Don G & Lois [9]+ ♠ 722-5618
3705 Ⓓ Gallo S 724-3527
3709 Reid Susan G [9]+ ♠..... 729-8614
3717 Fridlund Florence I [9]+ ♠ 729-1452
+37TH AVE S INTERSECTS
+38TH AVE S INTERSECTS
+MCNAIR DR N BEGINS
3800 Ulman Scott R [9]+ ♠..... 724-4698
3805 Taylor Larry C [9]+ ♠..... 722-2451
3809 Beal Della M [9]+ ♠..... 729-4746
3815 Kraemer Mark J [9]+ ♠.... 722-3225
3817 Ⓓ Klement Ivan 722-7973
3820 Keating Gerald R & Shirley [9]+ ♠ 721-1912
3821 Diercks Connie I [9]+ ♠ ... 729-3059
Ⓓ Pontiff Harold..... 729-3059
3825 SOFTTECH SYSTEMS svcs
+39TH AVE S INTERSECTS
+BYRD AVE N ENDS
+FRANCE AVE N BEGINS
3905 Patterson Russell E [9]+ ♠ 721-3008
3915 Ⓓ Miller K H..... 722-3250
3917 Degrand John [5] ♠..... 721-7015
Ⓓ Miller John N 721-7015
3921 Ⓓ McPhillips J E..... 721-6340
3927 Lerner Julie E [2]..... 729-5289
MEETING RIVERS thtrcl prdcrs svcs 729-5289
Ⓓ Schmit David..... 729-5289
+SEABURY AVE ENDS
+40TH AVE S BEGINS
+W RIVER PKWY INTERSECTS
+W RIVER RD BEGINS
+KEWANEE WAY ENDS
BUSINESSES 39 HOUSEHOLDS 140

W 26TH ST (MINNEAPOLIS)-FROM 2599
NICOLLET AVE WEST
+E 26TH ST BEGINS
+NICOLLET AVE BEGINS
· ZIP CODE 55404 CAR-RT C011
4 Ⓓ Alvarez Imelda 870-3630
Ⓓ Dang Hiep 870-0824
Ⓓ Liew Chin 871-5194
Ⓓ Nguyen Tam 879-8303
Ⓓ Nguyen Liem 872-8749
Ⓓ Ntuyen Hung T..... 871-3728
Ⓓ Pham Thanh V 870-9493
Ⓓ Phan Hoang O 872-4216
C Do Hien [2]..... 872-7852
F VINYL REVIVAL electronics 871-5871
I Lema Edgar R [2]..... 871-6412
14 RAINBOW DONUTS retail bakeries 870-0053
+BLAISDELL AVE ENDS
· ZIP CODE 55404 CAR-RT C002
110 Martini Stephen D [5]..... 871-0529
MARTINI STEVEN ofcs clns chrprctr 337-2160
112 Oneill Philip C [2]..... 874-8573
116 Ⓓ Stenzel K..... 874-8813
123 Ⓓ Anderson Nathan C..... 870-2518

W 26TH ST (M)
Ⓓ Gorder Kelly..... 870-6276
Ⓓ Pint Suzanne M..... 879-5081
4 Lovaas Jennifer J [3].... 872-6876
6 Ⓓ Pint Suzanne M..... 333-2540
127 Ⓓ Loncorich Melanie..... 871-6745
10 Sloan Stephanie A [4] 874-0602
131 Ⓓ Beck Travis R..... 870-8017
Goettsch Besta K [3]..... 872-8975
Ⓓ Prins Curtis..... 870-8017
Ⓓ Wiggins Tami 870-2906
13 Roth David S [3]..... 874-1393
15 Odum Melody C [3] ♠ 879-0804
+PILLSBURY AVE ENDS
205 Ⓓ Ahamad Isse M 870-9406
Ⓓ Lewis C 870-0500
Ⓓ Mason Utha..... 871-7765
211 Ⓓ McKinney B..... 872-6762
Ⓓ McKinney L 872-6762
+PLEASANT AVE ENDS
+GRAND AVE S ENDS
· ZIP CODE 55405 CAR-RT C014
412 GRAVES CHARISSA child day care svcs 872-1541
+HARRIET AVE ENDS
+GARFIELD AVE ENDS
600 PORTFOLIO HAIR & PHOTOGRAPHY beauty shops 874-7334
604 ONCE UPON A CRIME BOOKSTORE used merch stores 870-3785
610 Baschyn Andrew J [2]..... 872-6163
Sova Emma L [9]+ ♠..... 872-9436
Ⓓ Vassar Mike..... 871-7821
+LYNDALE AVE S ENDS
· ZIP CODE 55405 CAR-RT C016
704 MINNEAPOLIS PHOTO RESTORATION photolnshng lbrtrs 870-4995
706 Ⓓ Martens Joel 874-9307
708 KINGHORN JUDITH COLLECTIONS costume jewelry..... 872-1977
722 Ⓓ Morral Asa 874-6040
+ALDRICH AVE S ENDS
809 Atkins Richard H Jr [9]+ ♠ 872-0097
ATKINS MARY child day care svcs 872-0097
813 Overbo Anna K [2]..... 871-3649
819 Syvertson Louella C [9]+ ♠ 872-9691
+BRYANT AVE S ENDS
902 Ⓓ Bartlett Mary 377-9151
Hensel Julie J [7]..... 377-9151
906 Gunter Alice L [9]+ ♠..... 374-5633
Miller Chad M [2]..... 381-9311
908 Ⓓ Cherin Ethan..... 377-7043
914 Clark Melvin E [4] ♠..... 381-9315
916 Ⓓ Olson Derek..... 381-0151
918 Ⓓ Blesi Brandon..... 377-2823
Ⓓ Caples Ellis 374-1744
Sligte Ralph [2]..... 377-9820
+COLFAX AVE S ENDS
1008 Podany Jayne L [9]+..... 374-1837
1015 101 Lallier Janet L [9]+..... 374-5605
104 Hrdlichka Bernice C [9]+ 377-7943
201 Gizinski Anthony D [2] 374-4971
+DUPONT AVE S ENDS
+EMERSON AVE S ENDS
· ZIP CODE 55405 CAR-RT C010
1200 JEFFERSON CONTINUOUS LEARNING PROGRAMS child day care svcs..... 627-3193
+FREMONT AVE S BEGINS
1303 Depasquale David J [8]..... 377-8986
1313 Ⓓ Murck James M..... 377-8997
Ⓓ Olson D C..... 377-8997
Ⓓ Thompson Anthony R .. 377-6627
Ⓓ West Andrew 377-5115
+HENNEPIN AVE ENDS
· ZIP CODE 55405 CAR-RT C008
1412 Barnacle Sara J [3]..... 374-2633
Ⓓ Houdek Steve 377-6613
Ⓓ Reay Lesley 377-8016
Ⓓ Savage C 374-9682
Ⓓ Savage Earl 374-9682
Ⓓ Schlichting C 377-6613
5 Spongberg Susan K [5] 377-6351
6 Reinschmidt Tifani G [3] 377-2720
1414 Ⓓ Benfer Jonathan..... 381-9589
Ⓓ Michaux C 381-9589
1418 Ⓓ Heitz Angela C 377-6673
1420 Ⓓ Nierengarten M B..... 377-9323
1422 Ⓓ Bowen Eric..... 381-0883
Ⓓ Donley Sara E..... 381-0883
1423 Ⓓ Farner Tricia 381-0593
Ⓓ Hartman Jeff 377-8090
Ⓓ Lamey Kelly 381-1205
Ⓓ Love Dana R 374-4616
Ⓓ Reierson Greg 377-9864
Ⓓ Shirley Jill..... 374-3186
Ⓓ Watson Ginna 374-4945
Ⓓ Weisenberger Heidi 381-0593
1424 Ⓓ Duffney Sally..... 377-5761
Ⓓ Erdmann Nicole 377-5761
Ⓓ Nierengarten Carolyn J 374-1898
3 Erdmann Nicole E [2].. 377-5761
+HUMBOLDT AVE S ENDS
1503 Heller George M [9]+ ♠... 374-4934
1512 Ⓓ Angle Monica 374-2779
Magavern Samuel D [7] ♠ 374-2779
1513 Ⓓ Kapstein Ethan B & Claire ♠ 374-1266
1515 Ⓓ Hockenberry Pam..... 374-3466
Ⓓ Hockenberry Tom 374-3466
1518 Ihns Kelly M [4]..... 377-5604
Ⓓ Robinson Julia W..... 374-4935
1527 Ⓓ Herrmann Chantal ♠ 377-8404
+IRVING AVE S ENDS
+EUCLID PL ENDS
1624 Pajor Steven M & Linnea [9]+ ♠ 374-2271
1630 Ⓓ Goodnow Jack 377-2569
1631 Brown Richard M & Irene [9]+ ♠ 374-1615

W 26TH ST
1632 Ⓓ Carluccido Jude A..... 374-5796
1635 Ⓓ Labenski Edward 377-8703
1636 HOUSE DRESSING CO sngl-fam hsng cnstr 377-2646
Hughes Terrence P Jr [5] ♠ 377-5173
1647 Bailly David A [9]+ ♠..... 374-5382
1653 Ⓓ Norum Betsy 377-0205
Ⓓ Norum Peter A 377-0205
1700 Ⓓ Mullin Franchesca..... 377-8675
Ⓓ Mullin James A..... 377-8675
MULLIN INTERIOR DESIGN busn svcs 377-8675
+LAKE PL ENDS
1707 Chorske Robert A & Mary [9]+ ♠ 377-6132
+E LAKE OF THE ISLES PKWY INTERSECTS
+HUNTINGTON AVE INTERSECTS
+INGLEWOOD AVE S INTERSECTS
+JOPPA AVE S INTERSECTS
+KIPLING AVE INTERSECTS
+LYNN AVE INTERSECTS
+MONTEREY AVE INTERSECTS
+NATCHEZ AVE S INTERSECTS
· ZIP CODE 55416 CAR-RT C027
4801 A R MEDICAL SUPPLY misc rtl strs 927-8915
Baumgarten Zachary M [9]+ ♠ 926-1614
+PRINCETON CT BEGINS
+PRINCETON AVE INTERSECTS
+QUENTIN CT BEGINS
+QUENTIN AVE INTERSECTS
+RALEIGH AVE BEGINS
+SALEM AVE BEGINS
5224 BETH EL GIFT SHOP religious orgs 920-3512
+TOLEDO AVE S BEGINS
+WEBSTER AVE S INTERSECTS
+XENWOOD AVE S INTERSECTS
· ZIP CODE 55416 CAR-RT C024
5724 Hanson Scott D [3] ♠..... 922-3342
5728 Martin Cheryl L [9]+ ♠.... 929-5755
+YOSEMITE AVE S BEGINS
5800 Ⓓ Peters D L 922-5759
5802 Nelson Jennifer J [2] ♠.... 927-8251
5804 Hustrulid Jennifer L [5] ♠. 927-4850
5808 Colvin Christine R [7] ♠... 926-8285
5810 Burton Robert A [9]+ ♠.... 927-6038
5812 Griffin Keith R & Debra [9]+ ♠ 927-8401
+ZARTHAN AVE S INTERSECTS
5906 Guidubaldi Barbara J [9]+ ♠ 925-5351
5912 Gendler Cheryl B [9]+ ♠.. 922-2995
+EDGEWOOD AVE S INTERSECTS
· ZIP CODE 55426 CAR-RT C008
6500 PETER HOBART PRIMARY CENTER elmntry scndry sch 925-9496
650 PETER HOBART PRIMARY SCHOOL elmntry scndry sch 928-6600
6501 Nord Joseph M & Karin [5] ♠ 928-4926
6505 Pederson Alexandra R [8] ♠ 928-0218
+FLORIDA AVE S INTERSECTS
+GEORGIA AVE S INTERSECTS
6712 Ⓓ Baron Scott 922-0224
+HAMPSHIRE AVE S INTERSECTS
6800 Grobe Steven G & Kathy [8] ♠ 925-1693
6804 Murphy Gail H [9]+ ♠..... 920-3670
6810 Ⓓ Connolly John 928-7042
6814 Gangloff Anthony B [2] ♠. 925-1884
6820 Holzheu Maximilian C [9]+ ♠ 929-6981
6824 Kvammen Stella M [9]+ ♠ 929-4341
+IDAHO AVE S INTERSECTS
· ZIP CODE 55426 CAR-RT C001
6900 Nett William R [9]+ ♠..... 925-1195
6904 Johnston Patricia E [9]+ ♠ 929-8689
6920 Townsend Maxine J [9]+ ♠ 925-1686
6924 Donahue Beverly M [9]+ ♠ 929-9578
6928 Ⓓ Kropp Donald E ♠..... 927-8618
+JERSEY AVE S INTERSECTS
7000 Cook Ardis M [9]+ ♠..... 929-5633
7004 Berg Leon M & Alice [9]+ ♠ 929-9685
7008 Beck Ulric R & Shirley [9]+ ♠ 929-3745
7012 Ⓓ Giswold Gregg 920-5347
+KENTUCKY AVE S INTERSECTS
+QUEBEC AVE S CONTINUES
+RHODE ISLAND AVE S INTERSECTS
· ZIP CODE 55426 CAR-RT C012
7901 Ⓓ Casanova Christy..... 797-9747
Ⓓ Hunder Amy G 797-9747
Ⓓ Sommerfield Nichole..... 797-9747
7905 Maidment Gregory F [9]+ ♠ 544-5796
7906 Kotlarz Louis N & Bette [9]+ ♠ 545-1252
7909 Perlman Edward H & Robin [9]+ ♠ 544-5730
7913 Fitzgerald Kenneth M & Kathryn [9]+ ♠ 546-3895
7917 Grogan Timothy D [4] ♠... 591-0938
7918 ELYSSAS TREASURES gift shop 545-3424
Williams Michael D [9]+ ♠ 545-3424
7921 Stensgaard Roger S & Barbara [9]+ ♠ 546-2096
7924 Eisenmann Nicole A [2] ♠ 541-9039
7925 Jacobson Walter R [9]+ ♠ 545-9080
7930 Miller Glenn B III & Laurie [5] ♠ 545-9665
7933 Wickland Irene C [9]+ ♠.. 544-5939
7936 Palmquist David G & Linda [9]+ ♠ 525-0147
7937 Williams Betsy M [9]+ ♠... 591-1637
8001 Scherbenski Jon A [9]+ ♠ 541-1917
8005 Vickstrom Dane B & Lisa [9]+ ♠ 546-8053
8006 Ahn Keum H [9]+ ♠..... 546-6870
8012 Ⓓ Holmes Kenneth L..... 545-0909
8024 Bartholow Paul A & Sandra [9]+ ♠ 546-7834

The reproduction of R. L. Polk & Co. directories has been made in accordance with the terms and conditions of an agreement between Historical Information Gatherers, Inc. (HIGs), and R. L. Polk & Co. The directories may not be further reproduced without permission.

E 26TH ST–Contd
GONZALEZ RICARDO phys 863-3340
SINAIKO ALAN md 863-3340
VERNIER ROBT md 863-3340
MINNEAPOLIS CENTER FOR COSMETICS & LASER SURGERY 863-4700
ROSS SCOTT M phys 863-4700
913 ABBOTT NORTHWESTERN PARKING LOT
915 ABBOTT NORTHWESTERN PARKING LOT
• 10TH AV S INTERSECTS
1012 Mac Millian Thos C & Elizabeth [4] 871-2466
Upper★Lind Macmillan E 871-2466
• 11TH AV S INTERSECTS
• 12TH AV S INTERSECTS
1200 Heng Knute & Olga F [9]+ ◎ 871-5732
★Riley Greg & Donna 871-0454
1206★Taylor V
1209 Podner Kurt E [9]+ ◎ 871-0686
Warfield Jas 871-0686
1212 Mc Cormick Jas H [3] 874-0912
1213 Vlahakos Steven [3] 874-7438
1218 Vacant
• 13TH AV S INTERSECTS
1311★Childs K 724-4541
1312 Vacant
• 14TH AV S INTERSECTS
1401 Hippe Knute T & Ester [3] ◎ 729-8914
1403 Not Verified
1405 Blade Richd [9]+ ◎
1407 Haltli Coleen [9]+ 722-0573
1408 Vacant
1409★Nelson Diane L

164

• 15TH AV S INTERSECTS
1500★Aanenson Wiering
1-2 Vacant (2 Apts)
1508 Apartments
1★Helfrich Jessica
2★Vanderwalker Jason & Chrystal V 722-4308
3★Tucker L
4★Arcoren D
1512 Christopherson Elanora [9]+ ◎ 721-2865
1515 Not Verified
• BLOOMINGTON AV INTERSECTS
1527 Vacant
1530 Urseth Michl [9]+ ◎ 722-1915
Yunet Galadriel jeweler
Cross Joellen G
Lowell Steve [3] 722-1915
1534 Not Verified
1535 Ly Teng & Deu [4] ◎ 721-5754
1538★Ready Charles ◎
1539★Quarderer Lesley 722-5569
1541 Sorensen Michl J [3]
1543★Woodward Alvin E 721-6352
• 16TH AV S INTERSECTS
2 Vacant
1610 Not Verified
1611 Vacant
• 17TH AV S INTERSECTS
1704 Apartments
Dwnstrs Blom Roy L & Ethel [6] 724-0392
Upstairs Keefe [4]
1708★Muccigrosso John 724-0778
1715 Wikstrom Marlene G [9]+ ◎

165

• 18TH AV S INTERSECTS
1802 Not Verified
1804 Moats Mervin T [9]+ ◎ 722-7766
1806 Fimon Geo T & Donna M [9]+ ◎ 722-3822
Fimon Mary F 722-3822
1808 Hunter Hugh W [4]
• CEDAR AV INTERSECTS
1832 Hoffer Helen [4] 724-2651
1838 Skinaway Monroe [3] 722-1276
Riddle Kenneth [6] 724-4163
1840 Marston Barbara A [9]+ ◎ 722-1124
1844 Hauser Roy J [9]+ ◎ 722-6328
1846 Irons Rosie [3] 729-4924
• LONGFELLOW AV DEAD ENDS
1854★Ozruh Susan
1858 Barnard J L [6]
1862 Shelby Raymond E [9]+ ◎ 724-6194
Shelby Edsel L 724-6194
1866-1900 Not Verified (4 Hses)
1901 Not Verified
City Dept Pub Wks (Sewer Mtce) 673-5625
1904 Robinson Jim [3] 721-7002
1908 Not Verified
1911 City Dept of Public Works 729-9120
1912 Apartments
1 Lopez Fred [4]
2 Dahl Helen [9]+ 724-5583
3-5 Not Verified (3 Apts)
6 Wehland Dale R [9]+ 722-7139
7 Ohnstad Gary [3] 722-2446
8 Hanson Douglas [3]
1912 Not Verified
1916 Beck Bernard W [9]+ ◎ 724-1060
1920 Fust Roger [4] ◎ 722-1128
1925 City Dept of Public Wks 673-5637
City Dept of Pub Wks 673-5628
• HIAWATHA AV INTERSECTS

208

• **ZIP CODE 55406**
• 23D AV S INTERSECTS
2300 H M S LABEL SPECIALTIES INC design & mfr labels 722-1143
REYNOLDS GUYER DESIGNERS INC dmnsnl prods pkgs-displays 722-1407
2320-2320 Vacant (2 Businesses)
• 24TH AV S INTERSECTS
2400 KEI CO 729-4564
2414 CHARLES-LEVIN ARCHITECTS architects
2425 EAGLE WELDING 721-6986
2426 PAPCO INC jan equip repr 722-7434
VOGEL R P & CO INC genl contr-bldg 729-6653
• 25TH AV S INTERSECTS
2530 TUTTLE'S STARDUST LIQUORS INC 729-2363
• 26TH AV S INTERSECTS
2600 Vacant
• 27TH AV S INTERSECTS
2716 Karpinen Helga A [9]+ 721-3190
2718 Lindberg Chester E [9]+ ◎
2726 Not Verified
2728 Vacant
• 28TH AV S INTERSECTS
2800 Not Verified
2812 MITHUN-OLIVER X-RAY INC sls & serv 721-7441
2817 Apartments
1 Iverson Arlene H [9]+ ◎ 721-1293
2 Somerson Gene A [9]+ 724-5022
1★Smith Jay H 722-6473
2★Larson Penny A 724-5138
• 29TH AV S INTERSECTS
2900 Epstein Robt A [9]+ ◎ 724-9520
2900 Not Verified
2901 Gervais Emery A [4] ◎ 724-7542
2905 Madsen B [3] 722-3084
2906 Bartholomew J A [3] 721-4544
2906 Not Verified
2907 Trulen John R & Lorraine A [9]+ ◎ 722-3087
2913 Lynch E [3] 724-2957
★Northbird Gary
2914 Mellott Ronald P [4] ◎ 721-2693
2915 Davis Harold N [9]+ ◎ 722-5332
2916 Alfton [2]
Spector Matthew K [3] 729-8110
2919 Bright Mabel E [9]+ ◎ 729-0106
2926 FAULKNER BELDING INC writing busn 721-4904
2927 Berg Ernest G & Helen [9]+ ◎ 729-4767
2930 Driscoll Melissa A [3] 724-2162
Apartments
Upper Ettheim Michl J [4]
Lower Harris [4]
• 30TH AV S INTERSECTS
3000 Apartments
1 Boilweg Geo [3] 722-3888
2 Sanko Carrie [3] 724-1990
3004 Draves Bernice K [9]+ ◎ 722-7595
3008 Not Verified
3010 Swift Mavis E [4] 729-7854
3010-3014 Not Verified (3 Hses)
• 31ST AV S INTERSECTS

171

3105 HIAWATHA PANEL & NAME PLATE CO (ADDL SP) 721-6575
3119 HIAWATHA PANEL & NAME PLATE CO INC anodizing 721-6575
• 32D AV S INTERSECTS
3207 Vacant
• 33D AV S INTERSECTS
3301 TWIN CITY JANITOR SUPPLY INC 721-5577
3309 Apartments
1★Watroba Nancy 724-1386
2★Meyers Dole
★Namy Mara 722-0831
4★Therien Eric R & Jill M 722-2019
3313 Heath Michl E [6] ◎ 721-8771
3314 Lysak Robt L [6] ◎ 721-6635
3318 Ramirez Leonard J [9]+ ◎ 722-4505
3319 Kempton Wm [6] ◎ 722-6379
3322★Port Nicholas F
3323 Mueller Jas L & Gladys M [9]+ ◎ 724-8106
Condon Douglas A 724-8106
3326★Goulding Jas
• 34TH AV S INTERSECTS
3400 Hughes Kieran M & Maxine M [9]+ ◎ 722-5160
FIRST STEP STUDIO dance studio 722-5160
3401 Not Verified
3404 Kuntz Thos J [9]+ ◎
3405 Gilmore Eliz R [9]+ ◎ 729-1335
3408 Carpenter Charles L & Violet M [9]+ ◎ 722-0723
Carpenter Craig 722-0723
3412 Not Verified
3415 Lampkin Sharon [4] ◎ 722-3731
3417 Carlson Wm R & Barbara [9]+ ◎ 721-3216
3421 Waibel Danl K [3] ◎ 729-0683
3422★Harris Eleanor 724-3839
3423 Gaare Ann M [3] 724-8301
3425 Berman Ruth J [4] ◎ 724-8475
3426 Repetsky Lois V [9]+ ◎ 722-0890
3430 Greening Horace P [9]+ ◎ 724-8436
Greening Olive H [9]+ ◎ 472-8436
• 35TH AV S INTERSECTS
3505 Burnham Ernest C & Phyllis M [9]+ ◎ 729-5784
Burnham Earnest C II 729-5784
3509 Crisman David [6] ◎ 729-3899
3515 Farrell A Laurie [4] ◎ 721-4695
3517 Not Verified
3517 Baier Paul [3]
3521 Not Verified
3525 Apartments
1 Paterson [2]
2 Not Verified
• 36TH AV S INTERSECTS
3601★Andrew Carol
3605-3607 Not Verified (2 Hses)
3609 Duchene Verna C [9]+ ◎ 722-9433
3613★Billian Howard A ◎ 721-8558
3619 Not Verified
3619 Hajduk Ann L [9]+ ◎ 729-2843
3620 IMMANUEL BAPTIST CHURCH 724-2004
3623 Aanestad Judith M [4] ◎
1★Peppers Mark 729-8511
2★Sherman C M 722-1820
• 37TH AV S INTERSECTS
3701 Overby Don G & Lois H [9]+ ◎ 722-5618
Overby Cheryl R 722-5618
3705★Gallo S 724-3527
3709 Reid S J [3] ◎ 729-8614
3715 Not Verified
3717 Fridlund R B [9]+ ◎ 729-1452
3721 Videen David A & Barbara L [4] ◎ 721-3421
• 38TH AV S INTERSECTS
3800 Ulman Scott R [6] ◎ 724-4698
3801 Tupper Violet Bjornberg [6] ◎ 722-7966
3805 Taylor K E [4] ◎ 722-2451
3809 Real Della M [4] ◎ 729-4746
3815 Kraemer Mark J [9]+ ◎ 722-3225
3817★Jorovsky Donald ◎ 729-0458
3820 Not Verified
3821 Pontiff Harold J [4] ◎ 729-3059
3825 Mason Jarold J & Marietta R [9]+ ◎ 729-1774
• 39TH AV S INTERSECTS
3901 Tweed [2]
3905 Patterson Mary E [9]+ ◎ 721-3008
Patterson Thos E 721-3008
3915 Miller Kathryn H [9]+ ◎ 722-3250
3917★Miller John N & Paula ◎ 724-6346
Lower★Repp T M
Lower Schmit S L
Upper★Borgen D
Upper Sand M
3927 Agnew Robt S [6] 724-9035
• 40TH AV S BEGINS
• SEABURY AV ENDS
197 HOUSEHOLDS
61 BUSINESSES

190

26TH ST W –FROM NICOLLET AV WEST

• **ZIP CODE 55404**
4 RAINBOW DONUTS 870-0053
Apartments
A★Beavers A 874-6307
B★Rosenkuist S 871-5321
D Tornley [2]
E★Grados Carlos D 879-0246
F★To Thuy
G Ammerman H [4]
H★Hodgin Joel 872-9148
I Mehon [2]
J Andrusko [2]
K Boentielly [2]
L Freeberg [2]
M★Longtine Pam 870-7842
N★Trom Michl 870-1874
O★Gable Gary 871-6667
O Gaia Mohrghaine 871-6667
P★Harris Bradley 870-9742
8 NEW ORIENT 871-9946
10 Not Verified
NEW ORIENT (SUB OFC)
12 MILBERT'S LOCK & SAFE CO 560-8366
14 NEW RAINBOW DONUT bakery restr 870-0053
• BLAISDELL AV INTERSECTS
110 Vacant
112★Carlson Alisa 872-8821
★Triantaphyllithou D 870-1423
116 Not Verified
118 Vacant
122★Erwin Robert 874-8109
Stiess M 874-8109
123 Apartments
1★Sattler W V 874-9364
2 Not Verified
3★Johnson D A 874-7687
3 Smith L S 874-7687
4 Not Verified
5★Hausman Clifford 874-6505
18★Liptak P
18 Griesser A
127 Apartments
7 Not Verified
8★Sherrill Nancy 870-3553
9 Not Verified
10★Mc Williams Pamela 871-7933
11★Lyons C A 872-2417
131 Apartments
11 Not Verified
12 Countryman Jim [2] 872-8945
13★Dalton Mike 871-7207
14★Sheehy Kevin 871-3128
15★Terud Ken 874-1229
16 Not Verified
17★Brazil Brenda 872-0746
• PILLSBURY AV INTERSECTS
205 PROJECT FOR PRIDE IN LIVING APARTMENTS apt bldg 874-8511
1 Walker [2]
2★Louis J
3 Sanders [2]
4★Burke Cynthia 871-6773
5 Mayes Cathy [2] 872-7310
7★Frands Linda
8★Ealy Margia 872-7450
211★Jacobs Jerald
★Brown Derrick
212 Timm Richd [3]
Timm Brian
213★Lehn Foy
215★Cheppaikode Ken 871-2086
Thornton Criterion 871-2086
• PLEASANT AV INTERSECTS

251

• PLEASANT AV INTERSECTS
301 Not Verified
311 Leylm [3]
Philbrick Sonia N [3]
313 Jacobson Lucille B [9]+ ◎
315 ROGERS FOOD MARKET gro 871-9879
• GRAND AV INTERSECTS
• **ZIP CODE 55405**
406-412 Not Verified (3 Hses)

252

• HARRIET AV INTERSECTS
• GARFIELD AV INTERSECTS
600 JENSEN-HART DESIGN graphic design
602 ANNIE'S SHOP
604 ONCE UPON A CRIME bookstore 870-3785
610 Sova John H [9]+ 872-9436
Ward Pegeen [3] 872-6547
611 REX HARDWARE PAINT AND GLASS CO (SIDE ENT)

71

• LYNDALE AV S INTERSECTS
704 POULET RESTAURANT (CHICKEN COOP PRIVATE DINING RM)
706 Apartments
2★Vogt Brian L 874-8651
3 Not Verified
708 KINGHORN JUDITH COLLECTION jwlry-ret 872-1977
717 Not Verified

135

• ALDRICH AV S INTERSECTS
809 Atkins Richd H Jr & Mary E [6] ◎ 872-0097
Atkins Richd H III 872-0097
813★Boehm Dennis 871-0962
817 Vacant
819 Syvertson Arth & Louella C [9]+ ◎ 872-9691

136

• BRYANT AV S INTERSECTS
902★Kinyon David 374-3161
Nguyen Linhsa Kha 374-3161
1st Fl★Gunter Alice L 374-5633
2d Fl★Belgum G 374-9717
908★Byers S E 377-8747
Haas Colleen M 377-8747
911★Nedblom Edwin ◎ 377-5307
914 Noble Gay L [9]+ ◎ 374-5734
Upper Silver Bruce [3] 377-3481
Upper★Ryan Karen 377-3481
Upper Fontana Mike 377-3481
918 Apartments
1★Kettler Georgiana 377-7135
2★Olson P R 377-5502
3-4 Not Verified (2 Apts)

137

• COLFAX AV S INTERSECTS
1008★Podany Jane 374-4177
Schwab Kristen 374-4177
1st Fl★Siskind Danl 377-5269
2d Fl★Korinke Kristen 374-9360
3d Fl Sadler Claire [2] 377-6170
1015 Apartments
1-3 Not Verified (2 Apts)
4 Andersen Sharon R [9]+ 374-3433
101 Lallier Janet [6] 374-5605
102★Swartslander D 734-2831
103★Jensen N A 377-0641
104★Hrdlichka B 377-7943
201★Mueller Charles 374-1439
202★Hanna David B 374-2126
203 Pepin P L [3] 374-9135
204★Liu Xing Han 377-9045

138

• DUPONT AV S INTERSECTS
1115 Not Verified
1115 Delaney J S [3] 377-0687
1117 Peterson Mary Caroline [3]

139

• EMERSON AV S INTERSECTS
1200 JEFFERSON THOS ELEMENTARY SCHOOL 627-3193

140

• FREMONT AV S INTERSECTS
1303 Not Verified
1311 FUTON GALLERY FURN (employees' entrance) 377-9440
1313 Apartments
1 Anderson Denny [3]
2-3 Not Verified (2 Apts)
4 Locketz Jeffrey D [4] 823-5251
5 Everett Paula [3]
• HENNEPIN AV INTERSECTS

141

• GIRARD AV S INTERSECTS
1412 Apartments
Not Verified
1 Meyer J [3]
2 Not Verified
3 Smith A [3]
7 Jones R [3]
9 Bynum W [3]
1414 YALE APARTMENTS

 © R. L. Polk & Co.

The reproduction of R. L. Polk & Co. directories has been made in accordance with the terms and conditions of an agreement between Historical Information Gatherers, Inc. (HIGs), and R. L. Polk & Co. The directories may not be further reproduced without permission.

NORWEST BANKS

NORWEST BANK MIDLAND, N.A.

401 2nd AVE. S.
TEL. 372-7000

3601 PARK CENTER BLVD.
TEL. 372-9881

E 26TH ST—Contd
2 Artist Quarter (Parking Lot)
9 Whittier Alliance 871-7756
14 Artist Quarter tavern 872-0405
17 Little Tijuana Cafe 871-9608
19 Vacant
23 Vacant
25 Black Hair Designs 870-7979
Apartments
A★Lehmann Mark
B Shultz Timothy A 872-9687
C Karn Michi H
D No Return
E No Return
F Mc Namara Dan M
18T AV S INTERSECTS

58
107 Lee's Cleaners & Laundry 872 0101
109 Joe's Tavern 872-0629
Apartments
1 No Return
5★Connors Ray
6★George Paul K III
7 Anderson
8 Vacant
STREET CONTINUED
115 Despatch-White Way Cleaners 872-0002
116 Richard Construction genl contr 823-5243
118 Vosbeek Mark Ltd int designer 872-8833
Adams Group Inc The archt 872-8506
Medesign Corporation interior design 870-7180
STEVENS AV INTERSECTS
122 Vacant
124 Vacant
131 Big Work Co roofing contr 872-0169
Unruh Thomas D 872-0169
2D AV S INTERSECTS
200b★Beck Melissa K
202 Vacant
204 Vacant
206★Frykman L 874-1794
208a★Brady S
208b★Swift T
211 Vacant
3D AV S INTERSECTS
302★Grimm Lee Ann
306 Irving Louise M Mrs ® 870-0425

149
CLINTON AV INTERSECTS
4TH AV S INTERSECTS
414★Chambers Dawn
414b★Meyer S L 871-0777
1★Foley Timothy F
5TH AV S INTERSECTS
500★Vanstrom Robt E 871-5548
502 Apts
1★Phounphengsy Kykeo
2★Vang Saychou
3★Soukounmalay Dane
5★Vue Boua S
6★Yang Chong
8★Yang Dang
PORTLAND AV INTERSECTS
613★Adams
Proust
OAKLAND AV INTERSECTS

219
PARK AV INTERSECTS
COLUMBUS AV INTERSECTS
720 Family Networks otptnt mntl hlth trtmnt
adoles 872-2346
724★Brooks John 872-6780
731 Butler Robt M ® 871-4899
733 Vacant
CHICAGO AV INTERSECTS
801 Walker Harriet G Bldg
Abbott Northwestern Behavior Medical Clinic
therapy programs-mentally ill 874-5369
Abbott Northwestern Hospital (Sub Ofc)
821 N W Hosp (Educ Bldg)

82
ELLIOTT AV INTERSECTS
902★Catton L 871-4899
904 Linder Lilta J ® 871-4672
913 Lane Marion E 871-4724
915 No Return
10TH AV S INTERSECTS
1012 Vacant
11TH AV S INTERSECTS
12TH AV S INTERSECTS
1200 Heng Kaute ® 871-5739
1206 Barrett Adolph 871-4061
No Return
1208 Dunleavy Michl C ®
Beaulieu Greg 871-3703
1209 Podner Kurt E ® 871-0686
★Einan Mark
1212 Mc Cormick James H 874-0912
1213 Vacant
1218 No Return
13TH AV S INTERSECTS
1309 No Return
1311★Fog A W 729-0310
1312 No Return
14TH AV S INTERSECTS
1401 Ester S ® 729-8914
1403 Vacant
1405 Blade Richd ® 729-8992
1407 Haldi Coleen 722-0573
1408 No Return
1409★Lor Lee 721-5562

164
15TH AV S INTERSECTS
1500 Peterson Derryl M 724-6351
1504 Apartments
1★Sander Thos 724-6017
2 Wells Cynthia 721-3004
3★Broughton Laurie 729-6221
4★Kuntz B A 729-9459
1508 Apartments
1 Vacant
2 Moritz M E 724-8980
3 Cook Amelia 722-2498
4★Bowers S 721-4745
1512 Christopherson Harold M ® 721-2565
1515 No Return
BLOOMINGTON AV INTERSECTS
1520 Vacant
1527 Vacant
1530 Urseth Mike 722-1913
Remug Timothy S 724-6367
1534 Cameron Alyce L Mrs ® 722-9848
1535 No Return
1538 Knauber John E ® 724-0920
1539★Spence B D 729-7158
1541★Emerson K J 722-3611
1543 Peterson Z 721-5116
16TH AV S INTERSECTS
1 Vacant
2 Vacant
1602 Apartments
1 Vacant
2★Drift Deborah 729-3831
1606 Vacant
1608 Vacant
1610 Vacant
Upper No Return
1611★Morgan C
17TH AV S INTERSECTS
1704★Blom Roy L 724-0392
Lower Vacant
1708 *Diver Delia 724-5246*
★Clark S 729-0026
1715 Wikstrom Marlene G Mrs ® 721-4340

165
18TH AV S INTERSECTS
1802 Taylor Dwight F ® 722-8603
1804 Moats Mervin T ® 722-7766
1806 Fimon Geo T ® 722-3822
1808 Vacant
CEDAR AV INTERSECTS
1832★Gilberts Gary 722-5757
★Lone Eagle Edw 729-6466
★White Feather Twyla
1838 Lien Conrad C 724-1613
★Riddle Kenneth 724-4163
1840 Marston Barbara A Mrs ® 722-9220
1844 Hauser Belle E Mrs ® 722-6328
1845★Mitchell John 729-4924
LONGFELLOW AV BEGINS
1854 Proepper Thos P ® 724-7056
1855★Lemmenes A 722-5068
Down★Barnard J L 721-8559
1862 Shelby Raymond E ® 724-5194
1866 Dischinger Bernard J ® 724-1118
Down★Vang Shova 722-4342
1870 Vacant
1900 Brix Jacob F ® 724-1854
1901 City Dept Pub Wks (Paving Lab) 729 7424
Sewer Maintenance (City Of Mpls Pub Works) 729-7425
1904 Jones Marion J Mrs ® 729-1005
1908 Vang
1911 City Equip (Div Sewer Yd) 729-9120
1912 Apartments
1 Vacant
2 Dahl H Mrs 724-5583
3★Rogers Frank 721-8579
4 Vacant
5 No Return
6 Wehland Dale R 722-7139
7 Hultgren Geo D 722-5918
8★Beallieu Clarence 721-5263
STREET CONTINUED
1916 Beck Bernard W ® 724-1060
1920 Whitefeather E James ® 729-0749
1925 City Public Works Dept (Asphalt Plant) 729-5355
City Public Works Dept (Concrete Plant) 721-6417
HIAWATHA AV INTERSECTS

208
ZIP CODE 55406
23D AV S INTERSECTS
2300 Vacant
Vacant
24TH AV S INTERSECTS
2400 M & S Drywall Supply 721-7491
2414 Western Metal Products Co water wks equip 721-5924
2426 Graphic Specialties 722-6601
28TH AV S INTERSECTS
2530 Moline Liquor Store 729-2363
29TH AV S INTERSECTS
2600 Pearson's Saloon tavern
27TH AV S INTERSECTS
2716 Karpinen Louis Mrs ® 721-3190
2718 Lindberg Chester E ®
2722 Libby Darlene F
2728 Vacant
28TH AV S INTERSECTS
2800 Kennedy Bruce P ® 729-3465
2812 Mithun-Oliver X-Ray Inc sls & serv
721-7441
2817 Iverson Roy K ® 721-1293
Somerson Gene A 724-5022
2821★Epstein Barry 722-4853
★Sepp Joann 721-5201
Vacant
29TH AV S INTERSECTS
2900 Epstein Robt A ® 724-9520
Epstein Lois 729-3976
2901 Vacant
2905 No Return
2906 Vacant
Loges Scott D 721-5449
2907 Trulen John R ® 722-3087
2913★Mader Gregg 722-6855
★Cumpata Paul 724-1884
2914 Vacant
2915 Davis Harold N ® 722-5332
2916★Kuvamias R A ® 724-1486
2918★★Spector Matthew K
2919 Bright Mabel E ® 729-0106
2921 Vacant
2926 Garetz Jeffrey E 721-2348
2927 Berg Ernest G ® 729-4767
2930 Brenner Rebecca
Simpkins Park M 729-5460
30TH AV S INTERSECTS
3000★Mc Kell Scott ® 724-5573
3004 Draves Bernice K Mrs ® 722-7595
3008 Vacant
3010 No Return
3012 No Return
3014 Hill Donald T ® 721-2342
31ST AV S INTERSECTS

171
3105 Hiawatha Panel & Name Plate Co 721-6575
3118 Hiawatha Metalcraft Inc anodizer 721-6331
32D AV S INTERSECTS
3207 Terminal Freight Cooperative Association 721-6528
33D AV S INTERSECTS
3301 Professional Building Supply Co 721-5577
3309 Apartments
1★Mustafa Mehemed 722-2146
2 Davis
3 Vacant
4 Vacant
3313★Heath Michl E ® 721-8771
3314★Lysak Robt L 721-6635
3318 Ramirez Leonard J ® 722-4505
3319★Kempton Wm ® 722-6379
3322 Gonzalez Richd S ® 729-5520
3323 Mueller Jas L ® 724-8106
3326 Sjerven D S 724-9312
34TH AV S INTERSECTS
3400 Hughes Kieran 722-5160
First Step Studio dance studio
3401 No Return
3404 Kuntz Thos J ®
3405 *Gillmore Eliz Mrs ®* 729-1335
3408 Carpenter Charles L ® 722-0723
3412 Jancik Alma L ® 722-7270
3415 No Return
3417 Carlson Wm R ® 721-3216
3421 Cederstrom Edith A Mrs 729-5830
3422 Mc Kean Orivan G ® 729-6719
3423 Davini Wm T 722-2728
3425 Videen David A ® 721-3421
3426 Repetsky Lois V Mrs ® 722-0890
3430 Greening Horace P ® 724-8436
35TH AV S INTERSECTS
3505 Burnham Ernest C ® 729-5784
3509★Crisman David ® 729-3899
3510★Farrell A Laurie ® 721-4695
3517 Kinney Jas
Balluff Thos J ® 724-1892
3521 No Return
3525★Hurd David A 724-8252
2★Stethen C A 729-2762
36TH AV S INTERSECTS
3601 Vacant
3607 Blance Peter L 724-8782
3609 Duchene Alf F ® 722-9433
3613 No Return
2 Hengemuhle Sherry A 729-4389
1 Hajduk Ann L ® 729-2843
3620 Immanuel Baptist Church 724-2004
3623★Anestad Judith M Mrs ® 729-4567
Vacant
37TH AV S INTERSECTS
3701 Overby Don G ® 722-5618
3705★Johnston Michl D 721-6480
3709 Mackey Alf F ® 724-1974
3715 Bohman Park J ® 729-2290
3717 Fridlund Ray B ® 729-1452
3721 Blazina Rudolph T ® 729-1555
38TH AV S INTERSECTS
3800★Ulman Scott R ® 724-4698
3801★Tupper V Bjornberg 722-7966
3805 No Return
3809 Toleton Della M ® 729-4746
3815 Kraemer Mark J ® 722-3225
3817 Wazin Harry W ® 724-2631
3820 Keating Gerald R ® 721-1912
3821★Diercks C 729-3059
3825 Mason Jarold J ® 729-1774
39TH AV S INTERSECTS
3901 Carter Ida Mrs ® 729-4014
3905 Patterson Russell E ® 721-3008
3915 Miller Kathryn H Mrs ® 722-3250
3917 A & A Rubbish Co 722-8450
Johnson Michl H ® 722-8450
3921★Verosky J 721-7132
Kramer Michl W 722-9188
3927★Agnew Robt S 724-9035
40TH AV S BEGINS
SEABURY AV ENDS

190
26TH ST W —FROM NICOLLET AV WEST

ZIP CODE 55404
4 Apartments
A★Wagner Jeffrey A 872-4459
B★Johnson Rose 870-4062
C★Diver Theresa
D★Wieneke Richd R
E★Maloney Terry L 870-3810
F★Devitt Anne D 872-0111
G★Warner Dan K 874-1026
H★Sauer Richd
I★Darling Jayne
J★De Graf Yvonne
K★Lermartz Terry L 874-8508
L★Larkin Jeff
M★Hansen Eliz W 871-0448
N★Mueck Marilyn L
O★Kaiser John F 874-0345
P★Thomas Fredk
6 New Orient addl space
8 New Orient grn 871-7946
10 Le George 871-9066
12 Carmen's Hair Design 872-7717
Authorized Appliance & Microwave Of Minnesota Inc 871-8470
14 Touch Of The Past Antiques 872-7775
BLAISDELL AV INTERSECTS
110 Janski O J & Associates appraisers 872-1440
112★Toler Barbara 874-7405
116 No Return
118 Nelson Elva B ® 872-8094
122 Willman Scott A ® 874-7941
123 Apartments
1★Winter Deborah 870-8469
2★Swanson R
3 Lilley James L 872-7813
4 Wells Stephen R 870-9853
5★Smith J
6★Smith T 871-8283
18★Henry Derrick C 871-7267
127 Apartments
7★Graff R L 870-9353
8★Peterson Laura 874-7434
9★Tangren Eugene 872-7789
10 Vacant
131 Apartments
11★Rainer L A 870-1202
12★Jacobs A
13 Grey Thelma 872-4605
14★Lenk
15★Hasse R 872-0181
16★Evenson Wm 871-2103
17 Vacant
PILLSBURY AV INTERSECTS
205 Apartment
1★Frempong E 871-2103
2★Scott D 874 0556
5★Angel Leslie 870-1494
7★Frobeng Joseph B
8★Tullach D 872-2360
211 Mellen
★Henderson Pat 874-0517
212★Irons Willie 870-8103
Vacant
Vacant
213★Bair Robt J Jr 879-0630
215★Mathias James 870-9205

251
PLEASANT AV INTERSECTS
301 Vacant
311 Vacant
No Return
313 Jacobson Lucille B Mrs ®
315 Rogers Food Market grc 871-9679
GRAND AV INTERSECTS
ZIP CODE 55405
406 Vacant
2d Fl Radtke Gary A 872-9238
412 Jackson

252
HARRIET AV INTERSECTS
GARFIELD AV INTERSECTS
600 Jensen-Hart Design graphic design 870 4310
602 Vacant
604 Vacant
610 Sova John H 872-9436
Carter Judy
★St Maria Nancy Mrs 871-6214
611 Rex Hardware Paint And Glass Co (Side Ent) 872 9389
LYNDALE AV S INTERSECTS

71
704 Poulet Restaurant (Addl Sp)
706 Apartments
2 Holt
3 Haiduck Michl J 874-1712
708 Minneapolis Yoga Workshop 871-9389
ALDRICH AV S INTERSECTS

135
ALDRICH AV INTERSECTS
809★Atkins Richd H Jr ® 872-0097
813★Hogani D 871-0598
817 Hall La Vern P 872-9687
819 Syvertson Arth ® 872-9691
BRYANT AV S INTERSECTS

136
904 Nguyen Quang Van 377-8165
906 Martinez Betty J 377-2408
908★Fenley David A 377-1692
911 Henderson Earl D ® 377-1449
914 Noble Gay L ® 374-5734
916★Moe Bradley A 377-3398
918 Cook Daniel
★Kettler Georgiana 377-7135
★Billings Bruce
Vacant
COLFAX AV S INTERSECTS

137
1008★Doyle Bill
1009★Bellill Christine 377-7655
1015 Apartments
1 Vacant
3 Vacant
4 Anderson Sharon R 374-3433
101★Lallier Janet 374-5605
102 Globig Wm 374-5832
109★Kaufman Noam 374-9309
104 Vacant
201★Mc White E A 377-3274
202 Pepin Patricia L 374-9135
203 Vacant
204 Vacant
DUPONT AV S INTERSECTS

138
1115 Vacant
1117★Sheeley R Michl III 374-2735
EMERSON AV S INTERSECTS

139
FREMONT AV S INTERSECTS

140
FREMONT AV S INTERSECTS
1303★Depasquale Annette 377-8966
1311 Cartoon Addictions 374-3227
1313 Apartments
1 Knight Wolford N 377-8199
2 Laures
3★Cook J E 377-3229
4 Vacant
5 Vacant
HENNEPIN AV INTERSECTS

141
HENNPEIN AV INTERSECTS
1412 Apartments
Yale Apartments
1★Wentz S 374-5415
2 Elmer Ruth 374-1504
9★Pritchard Randy 377-5428
22★Kvale K 374-4657
1414 Yale Apartments
3★Thompson Rebecca 377-7061
4 Govig
23★Greskovics B 377-9721
24★Gilsen K A 374-4657
1418★Reiss David 377-9770
1420★Schronk Charles E 374-3055
2d Fl★Roe C 377-2426
1422 Vacant
1423 Outlook Apartments
Bsmt Stanton John 374-2365
1★Walter Dawn A 377-5921
2★Pfirman Virginia A 374-4539
3★Zarifes Mary 377-7992
4★Hanson Bonnie J 377-0966
5★Johnson Kevin 377-6241
6 Sitz M A 374-1825

Minneapolis Polk City Directory 1981-82 © R. L. Polk & Co.

The reproduction of R. L. Polk & Co. directories has been made in accordance with the terms and conditions of an agreement between Historical Information Gatherers, Inc. (HIGs), and R. L. Polk & Co. The directories may not be further reproduced without permission.

Methodist Hospital

Mailing Address: P.O. Box 650, Mpls., MN 55440

6500 Excelsior Boulevard St. Louis Park, Minnesota 55426 Telephone (612) 932-5000

26TH AV S—Contd
4216 Bozonie Michl J ® 724-5077
4219 Saint Aubin Donald E ® 724-4550
4220 Westling Steven ® 724-3751
4223 Palmer Phyllis C Mrs ® 729-4024
4224 Katzenmeyer Alvin F ® 722-2914
4227 Melton Gary A ® 729-8433
4228★Daher Gregory 721-8820
4231 Fischer Albert J ® 729-3598
4232 Krantz Beda H ® 724-9184
4235 Fearing Robt E ® 722-9445
4236 Rapp Milford O ® 722-2851
4240★Lourey Kerrin L
4244 Brooks Richd D ® 724-6446
E 43D ST INTERSECTS

ZIP CODE 55417
5046 Telke Richd J ® 729-5206
5050 Morgan Wilbur E ® 729-0932
5100 No Return
5104 Simonson Sophie Mrs ® 729-5018
5108 Granum Bernard M ® 724-0039

E 53D ST INTERSECTS
5301 Garnatz Philip G ® 722-3094
5305 No Return
5309 Doelz Robt J ® 722-3230
5315 Scott Wm G ® 722-9452
5317 Rogers Goebel E Jr ® 724-1704
5324 Cook Anthony ® 724-2621
5325 Flanders Gerald D ® 721-4190
5328 Courtney Robt F ® 724-9443
5333 Tryggeseth Alvin O ® 722-4202
5336 No Return
5337 Trygstad Wm M ® 724-8737
5340 Bruer Reimer N ® 722-0906
5345 Kamp Albert L ® 722-8477
5346 Erickson Robt L ® 722-0080
5349 Murphey Michl ® 724-4572
5350 Parell Lars ® 729-5164
5356 Kittelson Irving A ® 729-0444
5357 Schaal M M Mrs ® 729-3401
E 54TH ST INTERSECTS
5400★Parlin D S ® 729-0835
5401 Seguin Gladys M Mrs ® 729-8502
5404 Plifka Rena A Mrs ® 729-2815
Bruns Donna K 724-4966
5407 Anderson Linda D Mrs ® 729-6742
5408 Peterson Paul K ® 729-1053
5411★Colenberg Jas J ® 729-6310
5412 Plifka Wayne J ® 722-7008
5416 Germann Connie M ® 722-4694
5417 Nemer Sidney E ® 721-5938
5420 Brewer Leland S ® 721-2815
5421 Nervick Raymond A ® 722-6362
5424 Schoeller Gary ® 729-4685
5425 Stark Arth K ® 724-8315
5428 Roth Sheila ® 721-2048
5429 Gardner Rolland T ® 729-4027
5432 Stenzel Michl ® 721-3666
5436 Sherman Wayne A ® 721-7891
5437 Duncan Vivian S Mrs ® 724-8928
5440 Deforrest Richd L ® 729-3479
5441 Johnson Helen K Mrs ® 722-0028
5444 Nelson Edor C ® 722-9047
5445 Kilness Kermit O ® 724-6334
5448 Moline Jas C ® 722-3444
5449 Madden John T ® 722-8141
5452 Larsen Bryan ®
5453 Lewis Mary E Mrs ® 722-7481
5456 Perowitz Joseph E ® 722-9080
5457 Davis Leonard ® 729-3131
E 55TH ST INTERSECTS
5500 Brown Michl 721-8883
5501 Anderson Orville A ® 721-5152
5504 Schiller Craig R ® 722-4991
5505 Bystrom Diane
5508 Nielsen Raymond D ® 724-9280
5509★Mc Cormack D R 724-5377
5512 Bingaman Eliz M Mrs ® 722-9679
5515 Berg Luverne A Mrs ® 722-8207
5516 Nelson Richd O ® 729-4341
5520 Prill Herman J ® 724-5924
5521 Thompson Glenn M ® 729-3183
5524 Vaux Harriett A Mrs ® 721-1041
5525★Sarff Adrian ® 722-4533
5528 Dahlen Edw M ® 722-6746
5529 Knox J 721-7849
5532★Nygren Donald 722-8462
5533 Wade Carl O ® 724-6665
5536 Johnson Scott A ® 724-7967
5537 Gordier Ruth Mrs ® 724-3247
5540 Kaufman Margt S ® 722-8066
5541 Gmitro Geo ® 724-1889
5545 Berg Fred L ® 722-1247
5548 Johnson Frank M ® 722-4077
5549 Diesen Donald E ® 729-8873
5552 Newberg Carl F ® 722-9083
5553 Magnuson Keith ® 721-1569
5556 Vacant
5557 Larsen Steven C ®
E 56TH ST INTERSECTS
5600 Bedor Robt A ® 722-4657
5601 Mc Kinley Harriet A Mrs ® 722-7089
5604 Darling Carol ® 729-4120
5605 No Return
5608 Johnsen Frayne B ® 722-3207
5609 Bush Robt N ® 722-8494
5612 Bergstrom Ford ® 722-4174
5613 Carlson Verner T ® 729-7796
5616 Palmquist Clarence P Jr ® 722-0129
5617★Erdahl Morris ® 722-3133
5620 Daws R ® 721-3028
5621★Cummings Donald E ®
5624 Berge Clara E Mrs ® 722-4309
5625 Mc Kibbage Gordon J ® 724-6694
5628 Mueller Arlene A ® 722-9795
5629 Anderson Clarence J ® 722-8919
5632 Goodman Donald G ® 729-0678
5633 Hardt Edw P ® 722-4749
5636 Lamprecht Magdalene ® 724-6344
5637★Arnquist D G ® 721-1932
5640 Hardman Douglas A ® 721-7360
5641 Larson Jerome D ® 721-6192
5645★Lortis J K ® 722-2644
5648 Mueller Bruce L ® 729-3504
5649 Dahlberg Wayne D ® 722-2024
5651★Krabbenhoft Adolph F ® 722-5205
5653 Bryant Irene ® 722-0886
5654 No Return
5656 Rooney James ® 721-1817
5657 Krogman Louis W Jr ® 724-7374

E 57TH ST INTERSECTS
5700 Mc Cabe James E ® 724-6481
5704 Wigen Truman A ® 729-9569
5705 Reynolds Patk M ® 729-4500
5708 Johnson C A Mrs ® 724-3170
5709 Kleven Carl B ® 729-8962
5712★Hughes M 729-1515
5713 Ingle Don W ® 729-8636
5716 Hugo Robt C ® 729-7956
5717 Uecker Glen ® 722-6201
5720 Struckman Aug J ® 722-1300
5721 Jenniges Steph C ® 721-7248
5724 Aney Russell L ® 724-0277
5725★Cruzen Tim 729-7222
5728 Neil Ross A ®
5729 Vacant
118 5732★Wiese D A ® 729-7179
5733 Self D R ® 722-9904
5736 Molumby Raphael V ® 721-5246
5737 Van Dyke Carl E ® 724-8627
5740 Runde David M ® 729-0970
5741 Polec Borys M ® 729-8113
Polec Jean 724-4458
5744★Schufman G 724-9424
120 5745★Holmes Linferd C ® 724-1530
5748 Hartman Edw ® 722-1988
5749 Nelson Richd K 722-5677
5752★Rizzi K P 729-0163
★Rizzi L H
5753 Walsh Emmet J ® 722-6289
5756 Zwirtz Bernard ®
5757 Bryant Wesley G ® 724-4228
Haegele Annella M 724-5337
259
E 58TH ST INTERSECTS
E 59TH ST INTERSECTS
5901 Anderson Alberta G Mrs ® 729-5587
5905 Lauer Thos R ® 722-2198
5915 Lumby Benj W ® 724-8955
5917 Mosiniak Richd D ® 722-7673
5921 Kottke Lester E ® 724-0055
E 60TH ST INTERSECTS
E 61ST ST INTERSECTS

40

26TH AV SE —FROM 2539 ESSEX ST NORTHEAST

ZIP CODE 55414
150 Champion International Corporation paper prod 333-2353
155 Pharmacy Corporation Of America 331-1750
Twin City Geriatric Drug consultants 331-3040
SE DELAWARE ST INTERSECTS
145
UNIVERSITY AV SE INTERSECTS
298
WEEKS AV INTERSECTS
890 Tilleson Aaron L
894 Schleske Earl A ® 331-2317
897 Otto Loretta M Mrs ® 331-9109
898★Mc Govern T J 623-0660
900★Flying Evelyn 623-1184
901 Howard Hilda M Mrs ® 331-5309
902★Keltgen Jeff K 378-2896
906 Orchard Fred C ® 331-4408
910 Manke Herman T ® 331-3897
911 Haasken Isabelle F Mrs ®
914 Alex Nellie T Mrs ® 331-7819
915 Lien Floyd W ® 331-9329
918 Lundquist Ruth ® 378-9119
919 Sveum Arnold B ® 331-1209
922 Vogen Richd S ® 331-3877
COMO AV INTERSECTS
1000 Mattox Grocery 331-9714
Mattox Henry I ® 331-4047
1004 Webb John T Jr ® 331-7206
1008 Griffin Neil D ® 331-7551
Swanson Delores 331-7413
Lower★Connoy Barbara A Mrs ® 378-2756
1011★Kohde David F 379-1569
1012 Edstrom L J ® 331-5681
1015 Dee Clem 331-8337
Clutter John C ® 331-7436
1016 Hansen Rose M Mrs ® 331-1563
1019★Wisniewski Richd ® 379-0570
★Shattuck S J 623-3844
1020 Tickner Edw A ® 378-2991
1022 Magnan David L ® 331-2387
1023 Pearlbachs M 331-2957
1023½ Canfield Martin C 378-3985
1027 Pearson Carl ® 331-6904
1030 Van Benschoten D Bruce ® 378-2951
1031★Gareau John ® 379-1306
1032 La Zorick Geo G ® 331-1515
1034 Cisneros Rene ® 378-1432
1040 Hillmanasch Danl ® 378-3782
1041 Williams David M ® 331-2053
1042 Peterson Bruce C 378-3265
1044★Jarocki Steven P 623-0671
1045 Chermak Andrew 379-2804
1048 Kessler Aug J ® 331-5856
1049 Gustafson Bernard E ® 331-3221
1055 Dusa Martha T ® 331-7379
1056 Justen-Mangan Gayle ® 378-3815
TALMADGE INTERSECTS
1057 Haas Robt G ® 331-2877
1060 Teske Sidney L ® 378-0582
1065 Evans Logan L ®
1066★Langefels Danl W 378-1817
1069 Frobom Elmer A ® 331-4074
1070 Graves Allen R ® 331-2328
1073 Keefe Lester S ® 331-4117
1074 Mata Louis J ® 331-1252
1077 Landgren Esther C ® 331-5630
1080★Wersal Gregory 378-9192
1084 Kanoski Stanley ® 331-7208
1085 Vacant
1088 Matz Susan 331-2676
1089 Sorsoleil Eug F ® 331-4972
1090 O'Donnell Michl W ® 331-5065
1091 Hagert Franklin W 331-5298
1093 Wolf Gary F 331-1488
1094★Fahey Kath I 623-9686
1096 Powers Mabel K 331-1784
1098 Dannhoff Henry W Jr ® 331-9133
1100 Dannhoff Mary E 379-7715
1101 Hoffman Lucia A Mrs ® 331-2102
1102 Chapman Dann O ® 331-3446
1105★Viehauser Thos J 379-0387
1106★Trenda Paul J ® 379-2942
EAST HENNEPIN AV INTERSECTS

222

26TH ST E —FROM NICOLLET AV EAST

ZIP CODE 55404
1 Black Forest Inn beer & restr 872-0812
2 Butler Drug (Parking Lot)
11 Certified Auto Body Inc (Side Entrance)
14 Artist Quarter tavern 872-0405
17 Little Tijuana Restaurant 871-9608
19 Common Space develop housing cooperatives 872-0550
19½ Vacant
21 Whittier Works (Showrm) 872-0710
23 Whittier Works antiques 871-6262
25 Apartments
A Vacant
B Larson Fred J
C★Hay Stephen D 872-0563
D★Schoehborn D 872-0410
E Vacant
F Vacant
1ST AV S INTERSECTS

101 Lee's Cleaners & Laundry 872-0101
109 Joe's Tavern 872-0629
Apartments
2 No Return
4 Vacant
5 Lair Abbott F 825-9537
6 Thomas Bruce J sculptor 823-5093
7★Doherty M E 870-4625
8 Okerman Wm
STREET CONTINUED
113 Despatch Laundry Inc 872-0002
White Way Cleaners & Launderers (Br) 872-0007
Sears Drapery Cleaning Service 872-0713
116 Richard Construction genl contr 823-5243
118 Adams Group Inc archt & constn mgmnt 872-8506
Collection The mfg rep 872-0510
Vincent Judith D lwyr 872-1800
Community Design Center advocacy designs 872-0727
Vosbeek Associates int designer 872-0592
Moehle Nancy lwyr 872-1800
119 Despatch Laundry (Drive In) 872-0007
STEVENS AV INTERSECTS
122 Standard Upholstering Co Inc 872-0770
123 Stand Uphol (Refinishing Dept)
124 Standard Upholstering (Stge)
131-33 Big Work Co roofing contr
Unruh Thomas D 872-0169
2D AV S INTERSECTS
202★Sparrow C M 871-0099
204★Pinck R 871-9403
206★Dilks D B 874-8132
208a★Deniro Raymond
208b★Smith Tim L 871-7987
210 Schmidt Lonnie
211 Mack Lawrence J ® 870-1527
3D AV S INTERSECTS
302 Johnson Leslie 871-6242
306★Irving Louise M 870-0426

149

CLINTON AV INTERSECTS
4TH AV S INTERSECTS
414★O'Dell Mark
418 Mc Kee David C 870-0390
Townsend John C
5TH AV S INTERSECTS
500 Vanatrom Robt E 871-5548
502 No Return
504 Vacant
PORTLAND AV INTERSECTS
613 Ellis Dovian 871-1782
★De Splinter David J
615 Ho Nam Quy
617 Vacant
619 Pfaff Christine Mrs 871-4424
Erickson Kenneth G 871-7028
★Green Wendy A 870-7040
OAKLAND AV INTERSECTS

219

PARK AV INTERSECTS
COLUMBUS AV INTERSECTS
720 Family Networks 872-2345
724 Vacant
731 Butler Robt M ® 871-4699
733★Reed M 874-7794
CHICAGO AV INTERSECTS
801 Walker Harriet G Residence 874-4000
821 N W Hosp (Educ Bldg) 874-4000

82

ELLIOTT AV INTERSECTS
902 Vacant
904 Linder Litta J ® 871-4672
913 Lane Marion E 871-4724
915★Boyd Charles S 874-8891
10TH AV S INTERSECTS
1012★Denmon June 874-8581
★Skujins Peter ® 872-7750
11TH AV S INTERSECTS
12TH AV S INTERSECTS
1200 Heng Knute ® 871-5732
1206★Worley K
Senske Martin H 871-0593
1208 Dunleavy Michl C ® 871-3051
★Beaulieu Greg 870-8357
1209 Fodner Kurt E ® 871-0686
1212 Mc Cormick James H ® 874-0912
1213★Gaida S R 870-1070
1218★Garcia Fernando 874-1302
13TH AV S INTERSECTS
1309 Vacant
1311 No Return
1312★Cole O C 729-1675
14TH AV S INTERSECTS
1401 Ester S ® 729-8914
1403 Olson Dennis O ® 729-2543
1405 No Return
1407 Vacant
1408★Shoua Vang 724-5860
1409★Applebee Lorie A

15TH AV S INTERSECTS
1500 Easterbrook Edwin C ® 729-2924
1504 Apartments
1★La Plank P 721-7825
2★Adams James 729-7213
2 No Return
3★Swift Dale 721-4064
4 Strom V L 729-5444
1508 Apartments
2★Moritz Edwin 724-8980
Moritz Edwin E
3★Seyda Timothy
4 Rustman B 721-1241
Talbot M L 729-4501
1512★Christopherson Harold ®
1515 Anderson Auto Service 724-0141
BLOOMINGTON AV INTERSECTS
1520 Ken's 66 Service 729-9933
1527 Vacant
Upper Archer June ® 722-6766
1528 Vacant
1530 No Return
★Hodges Joe 722-1915
1534 Cameron Alyce L Mrs ® 722-9848
1535 Peterson Donald D 724-8187
1538 Knauber John E ® 724-0920
1539★Vang Kas 722-5675
1541★Earthy Don
1543 No Return
16TH AV S INTERSECTS
1600★Yang Xualue 721-7695
1★Vang Lee 721-8768
★Xiong Fang
2★Vang Pao 729-7732
1★Vang Chev Pao
1606★Xiong Chan Kao 729-5366
1608★Vang Cheng
Upper Willard Jan 722-2284
1611 Angerhofer Jack A 721-3439
17TH AV S INTERSECTS
Up Hipp Kathy
Lower No Return
1708★Diver Delia 724-5246
1715 Wikstrom Marlene G Mrs ® 721-4340

165

18TH AV S INTERSECTS
1800 Vacant
1802 Taylor Dwight F ® 722-8603
1804 Moats Mervin T ® 722-7766
1806 Fimon Geo T ® 722-3822
1808★Tanner Lyman 724-3153
CEDAR AV INTERSECTS
1832★Oler B 724-6045
★Davis Katherine
Skinnway Cath E Mrs 722-3166
1838 Lien Conrad O 724-1613
★Cox L Wesley 724-1413
1840 Marston Barbara A Mrs ® 722-9220
1844 Hauser Belle E Mrs ® 722-6328
1846★Arechigo Marlys J ® 724-1003
LONGFELLOW AV BEGINS
1854★Proper Tom P ® 724-7056
1858★Lueth John
1862 Shelby Raymond E ® 724-6194
1866 Dischinger Bernard J ® 724-1118
1870 Dorr R Randy
Morrison J Roberta 722-6093
1900 Brix Jacob F ® 724-1854
1901 City Dept Pub Wks (Paving Lab) 729-3177
Sewer Maintenance 729-7425
1904 Jones J M ® 729-1005
1911 City Equip Div Sewer Yd 729-9120
1912 Apartments
1 Wood Harry J 722-8428
2★Fasthorse S M 724-4736
3★Asleson Joe L 721-6844
4 Welen Clara 724-7359
5★Robinson John E 724-4805
6★Gromaski Ann
7 Hultgren Geo P 722-5918
8★Hall Christina
STREET CONTINUED
1916 Beck Bernard W ® 724-1060
1920 Whitefeather E James ® 729-0477
1925 City Asphalt Plant 729-5355
City Concrete Plant 721-6417
HIAWATHA AV INTERSECTS

208

ZIP CODE 55406
23D AV S INTERSECTS
2300 Re-Trac Mfg Corp truck mirrors 721-5511
Universal Coating Co pressure sensitive matl 721-6478
Universal Suggestion Program ofc sup 729-2811
2320 Scanlon James A & Associates Inc art adv 721-2162
Universal Marking Systems Inc mfrs 721-7466
82
24TH AV S INTERSECTS
2400 Twin City Insulation 721-2491
Donnelly Thos E
2414 No Return
No Return
Western Metal Products Co water wks equip 721-5924
2426 Artsign Materials Inc (frame shop) 724-5357
25TH AV S INTERSECTS
2530 Moline Liquor Store 729-2363
26TH AV S INTERSECTS
2600 Pearson's Saloon tavern
27TH AV S INTERSECTS
2716 Karpinen Helga A Mrs ® 721-3190
2718 Lindberg Chester E ®
2726★Libby Darlene F
2728 Bock Michl ® 729-1280
28TH AV S INTERSECTS
2800 Russells Lowell B ® 721-5941
2812 Mithun-Oliver X-Ray Inc sls & serv 721-7441
2817 Iverson Roy K ® 721-1293
Somerson Gene A 724-5022
2821★Johnson Kevin
★Covey Harvey
29TH AV S INTERSECTS
2900 Epstein Robt A ® 724-9520
2901 Gervais Kathryn M Mrs ® 724-7542
2905 Vegell Peter A ® 722-0356
2906 Bala Mary Lou 722-9171
Johnson Mary J 724-2895
2907 Trulen John R ® 722-3087
2913★Christiansen Debra L 729-1042
★Slowinski Amy

HARMON GLASS
AUTO GLASS
PLATE GLASS
24 HR. EMERGENCY SERVICE, CALL 721-6393
CALL HARMON 339-9211
"YOU SAY WHERE - WE'LL BE THERE"
MOBILE AUTO GLASS REPLACEMENT SERVICE

© R. L. Polk & Co.
The reproduction of R. L. Polk & Co. directories has been made in accordance with the terms and conditions of an agreement between Historical Information Gatherers, Inc. (HIGs), and R. L. Polk & Co. The directories may not be further reproduced without permission.

Who Sells It?

Is Answered by the Classified Business Lists in this Directory

A. B. DICK PRODUCTS CO. OF THE TWIN CITIES
Tel. 884-9400
201 E. 78th St., Bloomington, Mn. (55420)

SCHERER BROS. LUMBER CO.
SINCE 1930
The Yard Of Personal Service - One Piece Or A Car Load
9th Av. N.E. and Mississippi River
Tel. 339-9633

E 26TH ST—Contd
1611★Hart L
17TH AV S INTERSECTS
1704★Rozeski Colleen
★Buckett Kris 722-9418
1708 Vacant
1710★Reyes Veronica 729-8912
1715 Wikstrom Marlene G Mrs ® 721-3788

165
18TH AV S INTERSECTS
1800 Vacant
1802 Taylor Dwight F ® 722-8603
1804 Moats Mervin T ® 722-7766
1806 Fimon Geo T ® 722-3822
1808 No Return
CEDAR AV INTERSECTS
1832 Jansen Leonard P ® 722-1382
Coenen Marie H 729-0822
1838 Lien Conrad O 724-1613
★Wink Debbie L 721-4341
1840 Marston Barbara A Mrs ® 722-8220
1844 Hauser Belle E Mrs ® 722-6328
1846 Mc Muigan Lynn ® 721-5546
Lower Vacant
LONGFELLOW AV BEGINS
1854★Reid Twila J ® 729-6388
1858 Hoard Judith M 724-5838
Figcher Duane D 722-6071
1862 Shelby A Josephine Mrs ® 724-6194
1866 Dischinger Anthony F ® 724-0895
1870★Quale Bart 729-5636
Upper Vacant
1900 Brix Jacob F ® 724-1854
1901 City Dept Pub Wks (Paving Laby) 722-3177
City Sewer Dept 729-7245
City Pub Wks (Carpentry Shop) 724-2776
1904 Jones Marion J Mrs ® 729-1005
1908 Teetzel M E 724-0702
★Hedlund Gordon
1911 City Equip Div Sewer Yd 729-9120
1912 Apartments
1 Wood Harry J 722-8428
2 Jacobs Hattie M Mrs 722-0067
3★Boles Jeannie P 721-1304
4 Dianhart Duane F
5 Martin Geo C 722-2869
6★Owens Alan R 724-3000
7★Hultgren Geo D 722-5918
8★Quilico Darlene 724-8177
STREET CONTINUED
1916 Beck Bernard W ® 724-1060
1920★Whitefeather James ® 729-0474
1925 City Asphalt Plant 729-5355
City Concrete Plant 721-6417
HIAWATHA AV INTERSECTS

208
ZIP CODE 55406
23D AV S INTERSECTS
2300 Re-Trac Mfg Corp truck mirrors 721-5511
Universal Coating Co pressure sensitive matl 721-5511
Campbell-Logan Bindery bookbinders 721-2461
2320 Scanlon James A & Associates Inc 721-2162
Universal Marking Systems Inc mfrs 721-7466
24TH AV S INTERSECTS
2400 Anderson & Sons Drywall (Ofc) 722-3366
Donnelly R F Stucco Co stucco 722-4200
Radtke Construction bldg constn 721-7876
Scaffold Service Inc 721-4413
2414 Prepakt Concrete Co 721-3161
Intrusion Prepakt 721-3161
Western Metal Products Co water wks equip 721-5924
2426 United Noodle Inc noodle mfrs 721-6677
25TH AV S INTERSECTS
2530 Zel's Moline Liquor Store 729-2363
26TH AV S INTERSECTS
2600 Pearson's Saloon tavern
27TH AV S INTERSECTS
2716 Karpinen Helga A Mrs ® 721-3190
2718 Lindberg Chester E ®
2726 Vacant
2728 Hernandez Robt 722-7762
28TH AV S INTERSECTS
2800★Andersen Juanita A 729-4058
2812 Mithun-Oliver X-Ray Inc sls & serv 721-7441
2817 Iverson Roy K ® 721-1293
Campbell Jodie 729-8174
2821 Braden E 722-0687
★Haswell Patricia C 722 2107
29TH AV S INTERSECTS
2900 Hajicek James D 722-6568
2901 Gervais Robt J ® 724-3343
2905 Carr Alice L Mrs ® 724-4793
2906★Rhodes Wry
★Pinkham Jeffrey D 724-2895
2907 Trulen John R ® 722-3087
2913 Stegura Margt M Mrs ® 721-3732
2914 Benedict Bertha Mrs ®
2915 Davis Harold N ® 722-5332
2916 No Return
2919 Bright Wm E ® 729-0106
2921★Brodin Mark F 722-0791
2926 Melby James R ® 724-2213
2927 Berg Ernest G ® 729-4767
2930 Vacant
Brandt Delbert G 721-6861
30TH AV S INTERSECTS
3000★Olds Glenn V ® 721-7095
★Tunby Jan 721-6832
3004 Draves Bernice K Mrs ® 722-7595
Upper Vacant
3008 Tevik Douglas A ® 721-3948
3010 Hanson Martin E 729-4789
Carlson Judith M ® 721-5217
3012★Idziorek Michl J ® 721-7369
3014★Wells G 724-7937
3022 Apartments
1 Vacant
2 Kurschner Ralph
3★Nagell Mark 721-4254
4★Sandburg Steve
5★Chelsea Sheila 721-5612
6 Vacant
7 Vacant
8★Blessing Kris 722-4927
31ST AV S INTERSECTS

171
3105 Hiawatha Panel & Name Plate Co 721-6575
3119 Hiawatha Metalcraft Inc anodizer 721-6331
32D AV S INTERSECTS
3207 United-Van Bus Delivery Co 721-6501
33D AV S INTERSECTS
3301 Machine Tool Supply Inc 721-5371
3309★Comstock Doris
★Killan John 722-7889
3313 Le Mieux Arth F ® 722-9638
3314★Loss Dani
3318★Ramirez Leonard J ® 722-4505
3319 Soule Robt W ® 729-9431
3322★Refslund Bradley ® 722-0790
3323 Condon Gladys M ® 724-8106
3326 Olson John M 724-2612
★Peter Stenahoel
34TH AV S INTERSECTS
3400 Vacant
3401 No Return
3404 Kuntz Thos J ®
3405 Gilmore Eliz Mrs ® 729-1335
3408 Carpenter Charles L ® 722-0723
3412 Jancik Alma I. ® 722-7270
3415 Lampkin Richd G ® 722-3731
3417 Carlson Wm R ® 721-3216
3421 Cederstrom Edith A Mrs 729-5830
3422 Mc Kean Orivan G ® 729-6719
3423★Beckett Donald L 729-7466
3425 Kwakenat Ronald J ® 721-5638
3426 Repetsky Lois V Mrs ® 722-0890
3430 Greening Horace P ® 724-8436
35TH AV S INTERSECTS
3505 Heimer Ralph E 724-9152
3509 Rovner Michl ® 721-5241
3515 Farrell Laurie A Mrs ® 721-4695
3517 Balluff Thos J ® 724-1892
★Watson David
3521 Emerson Muoi Mrs ®
3525 Vacant
36TH AV S INTERSECTS
3601 Seemann Helen M Mrs ® 724-6403
3605★Johansen Barry Craig P 722-1789
3607★Coran Jeffrey 724-0973
3609 Duchene Alf ® 722-9433
3613 Sherwood C J ® 729-6280
3619 Mercer Danl A 722-0735
Hajduk Ann I. ® 729-2843
3620 Immanuel Baptist Church 724-2004
3623 Aunestad Larry J ® 729-4567
37TH AV S INTERSECTS
3701 Overby Don G ® 722-5618
3705★Mc Graw Charles J ® 729-4585
3709 Mackey Alf F ® 724-1074
3715 Tillman Barry B ® 721-7688
3717 Fridlund Ray B ® 729-1452
3721 Blazina Rudolph T ® 729-1555
38TH AV S INTERSECTS
3800 Peterson Donald P ® 722-0338
3801 Tupper Violet B Mrs ®
3805★Taylor Larry C ® 722-2451
3809 Beal Epaphras L ® 729-9079
3815 Dodge Gary C ® 724-0126
3817 Wann Harry W ® 724-2631
3820 Culp Paula N ® 724-4704
3821 De Witt Louis J ® 722-0880
3825 Skjefstad Norma I ® 729-7562
39TH AV S INTERSECTS
3901 Carter Ida Mrs ® 729-4014
3905 Patterson Russell E ®
3915 Miller Kathryn H Mrs ® 722-3250
3917 A & A Rubbish Co 722-8450
★Johnson Michl H ® 722-8450
3921 Ferguson Leroy A 724-9247
3927 Olsen Marlys A ® 729-3910
40TH AV S BEGINS
SEABURY AV ENDS

190
26TH ST W —FROM NICOLLET AV WEST

ZIP CODE 55404
3 Cohen Bernard A phys 823 7995
Cable Philip 823-7836
Holmstrom Henry
Kavanagh Josephine M
4 Apartments
A★Brown P
B Vacant
C★Price Marianne E 822-9648
D★Pino Roy 825-5901
E★Curfman Sophie 822-4044
F★Carlson J
G★Joos L
H★Dow Charles
I Trull Mary 822 7416
J★Baird Andy G 824-0625
K★Mason R
L★Huffman Stuart L 822-7587
M★Verbeck Alan P 825-6256
STREET CONTINUED
6 Caterers Inc 822-7844
7½★Hitchcock Richd E 824-7059
Zierden Erma Mrs 823-6762
★Moran Eileen C 827-4357
★Swansick Paul
8 Caters Inc (Extra Sp)
9 Wood-Shol Co real est 823-5155
10 Williamson's Flowers 822-7747
Thorndycraft Maida Mrs ® 827-7747
Pithlado F Maida 827-7747
11 Employment Associates 827-3661
12 Body Shop Supply Co auto painters 827-4771
13 Juring Co The genl contr 824-2627
14 Body Shop Sup (Sub Ofc)
BLAISDELL AV INTERSECTS
110 Janski & Gibson appraisers 825-2423
112★Spiegel Siouxzanne M 825-0318
116 Monge Ida M Mrs ® 825-5626
118 Nelson Elva B ® 824-3771
122 Jorgenson Jack Rev ® 824-4064
123 Apartments
1★Rhea Thora
2 James Claire 823-0720
3★Lilley James
3★Codor Janet 824-7065
4★Buckley Kate 825-2803
5★Ebert Cary
6★Yochum Eliz J 823-2039
18★Pavelich Michl J 823-8580
127 Apartments
7★Merrigan Shannon 824-4861
8★Ruona Kathleen E 822-4597
9 Jankl Patricia A 822-5132
10★Fordyce Elton K 825-8041
131 Apartments
11 Mazzaferro Antonio 822-5467
12★Meunier James W 824-9002
13 Goerger Cath 823-0127
14 Pierre D 823-4598
15 Ratelle Eunice S Mrs 822-4349
16 Alsaker C J 827-1124
17★Stransky Donald E 825-7452
PILLSBURY AV INTERSECTS
201 Vacant
211 Greenwood Ernest L 823-1747
212★Walsh Marsha L 823-4496
213★Sayers Phyllis J
215 Labore Margt H Mrs 822-0520

PLEASANT AV INTERSECTS
301 Vacant
311 Lyons Margt M Mrs ® 825-6773
Molgren Alma 825-5618
313 Jacobson Lucille B Mrs ®
315 Rogers Food Market 823-9449
GRAND AV INTERSECTS
ZIP CODE 55405
406 Olin Vivian E 822-9783
Olin Gregory W ® 823-0643
★Jemming Tom 825-2035
Radtke Gary A 824-9236
412 Daly Arth N 825-9202
Phillips Richd D 825-2023

HARRIET AV INTERSECTS
GARFIELD AV INTERSECTS
600 Natchez Sales
602 Vacant
604 Jeepers Creepers clo 825-6070
610 Sova John H 827-2149
Wirth Nancy 822-3777
611 Rex Hardware Paint And Glass Co (Side Ent)
LYNDALE AV S INTERSECTS

704 Vacant
706 Hanson A W
Owen Richd W 824-3139
708 Monogram Cleaners 823-6919
715 Twin City Transfer trucking 827-3826
Uptown Transfer Co trucking 827-3826
717 Concleco Inc janitorial serv 823-8241
ALDRICH AV S INTERSECTS

809 Smith Walter A ® 825-6159
817 Hall La Vern P 825-0138
819 Syvertson Arth ® 825-0265
BRYANT AV S INTERSECTS

902★Larson Sharon
906★Peplinski Jane K 374-3674
2 Fl★Green Steven ® 377-2723
906 Polson Kathleen L 377-1666
911 Henderson Earl D ® 377-1449
914★Ward Michl 374-3227
916★Bramble Michl D 374-3571
Miller Jesse
918 Saari Walter M 377-7979
Johnson Nancy 374-2489
Petersen Lorraine E Mrs 374-4761
COLFAX AV S INTERSECTS

1008 Vacant
1009 Lindgren Rosella L Mrs 377-1638
1015 Apartments
1 Sims Ernest L 377-0548
3 Jennings Florence 377-8674
4★Goodwin Vincent 377-4507
101 Iverson Laura A Mrs 374-4025
102★Grossman Wm 377-2878
103 Anderson Gladys M 374-5556
104 Carson Karen A 377-0934
201 Heymer J Michl 374-9247
202★Moe Carlton E 374-9733
203 Johnson A J 374-5249
204★More Ann M 377-1251
DUPONT AV S INTERSECTS

1115 No Return
1117 Seurer Richd 374-1332
EMERSON AV S INTERSECTS

FREMONT AV S INTERSECTS

1303★Rasmussen Danl 377-5348
1311 Vacant
1313 Apartments
Bsmt Vacant
1 Murphy Clarice E Mrs 377-1184
2 Oslund Mavis K Mrs 377-1186
3★Bell R A
4★Mark L 377-1752
5★Springer Karen 374-9058
HENNEPIN AV INTERSECTS

1412 Apartments
1 Fishman Ray J 377-9260
2 Olson Charles
9★Harris David
21★Nasal Joyce
22 Vacant
1414 Apartments
3 Passante Anthony C
4★Davis Kaylee N 374-2950
23 Bakritzes Geo A 377-7559
24 Vacant
STREET CONTINUED
1416 Carter Wm S 377-7084
1420★Matthes Anna 377-4213
★Milgrom Michl 377-3643
1423 Outlook Apartments
Bsmt Vacant
1★Baumel Charles
2 Learned Christine S
3 Maalis Brian J 377-1749
4★Svenstad M B
5 Lippay M 377-4785
6★Johnson Barbara A 377-6336
1424★Bergin Robt L 374-2115

★Stordeur Linda S 374-9585
★Scholtec Timothy 377-3264
HUMBOLDT AV S INTERSECTS

142
1503 Lesh Mercia M ® 377-7985
1512 Kilmer Emma L Mrs ® 377-0057
Oltman Tillie M 374-5977
1513 Fisher Michl B ® 374-3723
1515 Mason Alpheus R ® 377-6684
1518 Robinson Peter H ® 374-4935
1521 Peterson Carl ® 377-5491
1527★Resnick Robt 374-2236
IRVING AV S INTERSECTS
EUCLID PL INTERSECTS
251 1612★Clayton David S 374-3137
1624★George Wm W ® 377-8878
1625★Upin Vivian M ® 377-0524
1627 Steinmann Martin Jr ® 374-5355
1630 Cutler Kenneth L ® 377-8628
1631 Menikheim Douglas K ® 377-1921
1632 Haga Gordon M ® 377-9657
1635 Swirnoff Michl A ® 377-2266
1636 Nolte B E 377-3498
Huss Genevieve 374-5638
1647 Bailly David A ® 374-5382
1653 Norum Peter A ® 377-0205
LAKE PL ENDS
1700 Larson Eug ® 377-4211
1701 Lynch M L ® 377-8573
1707 Chorske Robt A ® 377-6132
252 E LAKE OF THE ISLES PKWY INTERSECTS

14
26½ AV NE —FROM MAIN ST EAST 1 NORTH OF 26TH AV

ZIP CODE 55418
NE 2D ST INTERSECTS
NE 3D ST INTERSECTS
UNIVERSITY AV NE INTERSECTS

9
27TH AV N —FROM THE RIVER WEST 7 NORTH OF BROADWAY ST

ZIP CODE 55411
MILL ST INTERSECTS
52 Al Salvage And Wreckage (YDS)
PACIFIC ST INTERSECTS
SOO LINE CROSSES
N 2D ST INTERSECTS
211 Vacant
216 Vacant
217 Vacant
WASHINGTON AV N INTERSECTS
ALMA PL BEGINS

261
N 3D ST INTERSECTS
316 Zak Linda D Mrs 522-6260
318 Hyde Helen L Mrs 522-8879
N 4TH ST INTERSECTS
FAIRVIEW PARK INTERSECTS
LYNDALE AV N INTERSECTS

21
ALDRICH AV N INTERSECTS
808 Vacant
810 Pasco Michl D ® 521-9424
★Johnson Arlie
815 Vacant
BRYANT AV N INTERSECTS
912 Mc Kenna Evelyn L Mrs 521-9880
Starke Elizabeth J ® 521-6981
Kranta Josephine ® 521-6981
913 Stasik Wm J ® 521-9851
COLFAX AV N INTERSECTS
1015 Vacant
DUPONT AV N INTERSECTS
1108 Fredenburg Arlene M ® 522-4807
1110 Jorgen Sigurd E ® 522-8507
1122★Miller J 521-2857
EMERSON AV N INTERSECTS
1200 Vacant
1202 Vacant
1208 Samuelson Wm W ® 529-3065
1211★Petrowske Mike ® 521-0127
FREMONT AV N INTERSECTS
GIRARD AV N INTERSECTS
HUMBOLDT AV N INTERSECTS

35
1510 No Return
Jackman Guy P
1514★Mc Cormick S 521-0844
IRVING AV N INTERSECTS
140 1600★Cooper James C ® 521-4546
1604 Landeau Geo X ® 529-3403
★Fait Carlton J 521-0983
JAMES AV N INTERSECTS
1706 Mattson Delores M 522-7471
KNOX AV N INTERSECTS
LOGAN AV N INTERSECTS
MORGAN AV N INTERSECTS
NEWTON AV N INTERSECTS
OLIVER AV N INTERSECTS

185
141 PENN AV N INTERSECTS
QUEEN AV N INTERSECTS
RUSSELL AV N INTERSECTS
SHERIDAN AV N INTERSECTS
2501 Blum Myron G ® 522-2595
2507 Takkinen Leslie ® 522-8432
2509 Junglen Bernard P ® 521-6194
2515 Nyberg Rosemary Mrs ® 529-2631
2519 Olson Douglas A ® 521-8991
2521 Vacant
Vacant
THOMAS AV N INTERSECTS
W BROADWAY ST INTERSECTS
UPTON AV INTERSECTS
VINCENT AV N INTERSECTS

14
27TH AV NE —FROM NE MARSHALL ST EAST 2 NORTH OF LOWRY AV

ZIP CODE 55418
30 Wozniak John B ® 789-5548
NE RANDOLPH ST INTERSECTS
38 Richard Co Inc hdw 781-2684
57 Coustignant

The reproduction of R. L. Polk & Co. directories has been made in accordance with the terms and conditions of an agreement between Historical Information Gatherers, Inc. (HIGs), and R. L. Polk & Co. The directories may not be further reproduced without permission.

AMERICAN LINEN SUPPLY CO.
LINEN RENTAL SERVICE TOWELS - LINENS - UNIFORMS
"IT PAYS TO KEEP CLEAN"
700 INDUSTRIAL N.E. BLVD. TEL. 331-8500

E 26TH ST—Contd
City Concrete Plant 721-6417
1926 Hall Irene M Mrs 721-6184
HIAWATHA AV INTERSECTS

208
ZIP CODE 55406
23D AV S INTERSECTS
2300 Re-Trac Mfg Corp truck mirrors 721-5511
Universal Coating Co pressure sensitive matl 721-5511
Campbell-Logan Bindery bookbinders 721-2461
Midwest Editions Corp 721-2845
2320 Universal Marking Systems Inc mfrs 721-7466
24TH AV S INTERSECTS
2400 Frasson Mario Cement Co yards 721-4858
2414 Vacant
2426 Golden Star Corp noodle mfrs 721-6677
25TH AV S INTERSECTS
2530 Zel's Moline Liquor Store 729-2363
26TH AV S INTERSECTS
2600 Pearson's Saloon tavern
27TH AV S INTERSECTS
2716 Karpinen Louis W 721-3190
2718 Lindberg Chester E ® 722-4540
2726 Pope Addison J ® 724-7262
2728 Perrine Richd ®
28TH AV S INTERSECTS
2800 No Return
2812 Chicago Pneumatic Tool Co mfrs 721-5725
2817 Iverson Roy K ® 721-1293
2821 Vacant
★Braden Margie 724-8460
29TH AV S INTERSECTS
2900 Vacant
2901 Gervais Robt J ® 724-3343
Vifquain Robt H 721-3881
2905 Carr Albert R ® 724-4793
2906 Can-Do Sewer Service 722-0135
Hernandez Robt L 722-0135
2907 Trulen John R ® 722-3087
2913 Stegura Margt M Mrs ® 721-4359
2914 Benedict Steven A ® 721-3965
2915 Davis Harold N ® 722-5332
2916 Straka Anna F Mrs ® 729-3145
2919 Bright Wm E ® 729-0106
2921 Legut Michl J 722-6019
Holmbert Deborah C 729-4015
2922 Vacant
2926 Larson Tora L Mrs ® 729-0347
2927 Berg Ernest G ® 729-4767
★Cline Joseph
2930 Haller Robt A ® 721-4029
Brandt Delbert G 721-6961
30TH AV S INTERSECTS
3000 Mueller Herman ® 721-1758
★Tilseth Harris G 729-2707
3004 Draves Bernice K Mrs ® 722-7595
3008 Huggins David A ® 722-6337
★Perra Gertrude Mrs
3010★Stately Simone A 724-8805
3012 Blunt Grover 729-4808
3014 Young Ernest E ® 722-0434
3022 Apartments
1 Vacant
2 Kurschner Ralph
3★Anderson Allen K
4★Hausladen Gerald L 724-2517
5★Kurtti Lois
6★Hickman James A 729-5951
7 Serier Douglas E 721-3464
8 Vacant
31ST AV S INTERSECTS

171
3119 Hiawatha Metalcraft Inc anadizer 721-6331
32D AV S INTERSECTS
3207 Acme Fast Freight Inc forwarding agents 721-4861
United Van Bus Delivery Co Inc 721-6501
33D AV S INTERSECTS
3301 Machine Tool Supply Inc ind mach & sup dlrs 721-5371
3309★Santocono Mario 729-2291
3313 Le Mieux Arth F ® 722-9638
3314 Ostry Rose M Mrs ® 722-3028
3318 Zagars Elfrieda ® 722-7255
3319 Vacant
3322 Kanning Phillip R ® 721-3901
3323 Stylin Ella E Mrs ® 722-1997
3326 Bailey Ernest W ® 724-0321
Herd David 722-5018
34TH AV S INTERSECTS
3400 Graphic Products Inc sign & silkscreening 724-1141
3401 Coons Helen C Mrs ® 724-3880
3404 Kuntz Thos J ® 724-8187
3405 Gilmore Eliz ® 729-1335
3408 Carpenter Charles L ® 722-0723
3412 Jancik Alma L ® 722-7270
3415 Jacobson Edw A ® 729-8016
3417 Carlson Wm R ® 721-3216
3421 Cederstrom Edith A Mrs 729-5830
3422 Mc Kean Orivan G ® 729-6719
3423★Wiik James 721-5474
3425 Kwakenat Ronald J 721-5638
3426 Repetsky Luke H ® 722-0890
3430 Greening Horace P ® 724-8436
35TH AV S INTERSECTS
3505 Casey Charlotte J Mrs ® 722-4096
3509 Dammen Charles C ® 722-2472
3515 Farrell Annie L Mrs ® 721-4695
3517 Swanson Hjalmer H ® 724-1487
3521 Vacant
3525 Prattecke Sylvester W ® 724-5860
★Mlejnek Greg 722-4067
36TH AV S INTERSECTS
3601 Seemann Helen M Mrs ® 724-6403
3605 Koehler Marion L 721-7155
3607 Mortenson Patricia L 729-6619
3609 Duchene Alf F ® 722-9433
3613 Sherwood Chrismarie J ® 729-6280
3619 Alderman Arnold A ® 721-4127
Alderman Otilija Mrs 721-4127
3620 Immanuel Baptist Church 724-2004
3623 Aanestad Larry J ® 729-4567
37TH AV S INTERSECTS
3701 Overby Don G ® 722-5618
3705 Beach Timothy J 722-8729
3709 Mackey Alf F ® 724-1074
3715 Meyer Norma M Mrs ® 721-7688
3717 Fridlund Ray B ® 729-1452
3721 Blazina Rudolph T ® 729-1555
38TH AV S INTERSECTS
3800 Peterson Donald P ® 722-0338
3801 Tupper Donnell A ®
3805 Weldon Bruce M ® 721-1441
3809 Beal Epaphras L ® 729-9079
3815 Heaner Maye E Mrs ® 729-5815
3817 Wann Harry W ® 724-2631
3820 Corbell John M ® 729-8504
3821★De Sitt L John ® 722-0880
3825 Skjefstad Norma I ® 729-7562
39TH AV S INTERSECTS
3901 Carter Percy ® 729-4014
3905 Patterson Russell E ®
3915 Miller Hugo E ® 722-3250
3917 Anderson O Leonard ® 724-4013
3921★Shelley Joann Mrs
★Elstro Larry 721-1245
3927 Plauda Lynn D ® 729-5519
40TH AV S BEGINS
SEABURY AV ENDS

190
26TH ST W —FROM NICOLLET AV WEST

ZIP CODE 55404
3 Cohen Bernard A phys 823-7995
Frommes Wm T lwyr 825-0910
Swanstrom Arth W dentist 823-6944
Holmstrom Henry
Kavanagh J M
4 Apartments
A★Davis Harry
B King Gene
C★Bowman L D
D Weiss Linda 825-5725
E Karich Frank 822-5224
F★Housen M 824-1189
G Bowman Margt 823-5778
H★Wilson Rodney
I Lindblad Claudia J 825-3772
J Vacant
K★Roner Myles
L Cinn Janie R 822-6313
M★Wieneke Rich
STREET CONTINUED
6 Caterers Inc 822-7844
7½ Cable Philip
Caine James R 825-7232
★Zierden Raymond J 823-6762
8 Tradewind Products picture frames 822-2410
9 Wood-Shol Co real est 823-5155
10 Williamson's Flowers 822-7747
Thorndycraft Maida Mrs ® 827-7747
11 Swanson J N acct 825-1661
12 Body Shop Supply Co auto painters 827-4771
13 Cordon Bleu Co (Display Sls)
14 Vacant
BLAISDELL AV INTERSECTS
110 Janski & Gibson appraisers 825-2423
112★Borsheim D J 823-6747
116 Monge Ida M Mrs ® 825-5626
118★Nelson Elva B ® 824-3771
122★Freehling Michl I 822-1096
123 Apartments
1★Pacheco Mary H 822-0036
2★Chenoweth David C 825-5433
3★Erickson Phillip L 825-1298
4 Johnson Terry L 825-5834
5★Kim Kwang J
6★Koenig Brenda
18 Oestreich Roger L 825-9376
127 Apartments
7 Weilborg B M 824-4510
8★Murphy Kathleen M Mrs 825-1125
9★Murphy Margt
10 Langdon Craig E 822-3265
131 Apartments
11★Nelson Janice
12 Peterson E H 825-7471
13★Greene J L
14 Pierre D 823-4598
15 Ratelle Eunice S Mrs 822-5396
16 Barrett James
17★Kadulski Helen Mrs
PILLSBURY AV INTERSECTS
201 Vacant
211 Greenwood Ernest L 823-1747
Sayers Phyllis J Mrs
212 Strom Wayne N 822-8914
213 Church Of Our God Chapel
Rear★Russell Randy C 825-5467
215 Labore Margt H Mrs 822-5793

251
PLEASANT AV INTERSECTS
301 Vacant
311 Lyons Margt M Mrs ® 825-6773
Molgren Alma 825-5618
313 Jacobson Lucille B Mrs ®
315 Mc Beath's Grocery 823-9641
GRAND AV INTERSECTS
ZIP CODE 55405
406 Olin Vivian ® 822-9783
Vacant
Koester Margt L 825-1558
Heikkinen Larry 824-4529
412 Vacant
Mattson David B 824-3722

252
HARRIET AV INTERSECTS
GARFIELD AV INTERSECTS
600 Thomas Geo Realty real est 827-6123
602 Jeanne's Beauty Salon 824-6366
604 Shaktih Organic Foods gros
610★Olson Merle
Sova John H 827-2149
LYNDALE AV S INTERSECTS

704 Barber Shop The 822-0019
706 Hanson A W
Owens Richd W 824-3139
708 Monogram Cleaners & Dyers 823-6919
716 Twin City Transfer trucking 827-3826
Uptown Transfer Co trucking 827-3826
717 Concleco Inc janitorial serv 823-8241
ALDRICH AV S INTERSECTS

809 Smith Walter A ® 825-6159
813 Layeux L F Mrs 823-0521
Vacant
817 No Return
819 Syvertson Arth ® 825-0265
BRYANT AV S INTERSECTS

902★Leitzer Merrill E ® 377-3881
906 Grubbs Marvin
★Evenson Peggy
911 Henderson Earl D ® 377-1449
914 Weatherbee Edythe G Mrs ® 374-5391
916★Krause Tom
Leak Voyle E 374-5842
Miller Jesse S
918 Ballard Tillie M ® 374-2359
Saari Walter M 377-7979
Smitkowski Beatrice Mrs 377-4940
COLFAX AV S INTERSECTS

1008★Levey Dan 374-4332
1009 Lindgren Rosella L Mrs 377-1638
1015 Apartments
1 Dahl Conrad 374-3946
3★Ferguson Frank
4★Holmberg Joseph 377-0549
101 Iverson Laura Mrs 374-4025
102★Sietinsons Albina 374-5115
103 Anderson Gladys M 374-5556
104 Lien Gary 374-5651
201 Lunacek Barbara Mrs 377-1009
202 Vacant
203★Dibner Richd
204 Blake Kathryn M 374-2768
DUPONT AV S INTERSECTS

1115 Vacant
1117★Heltemes S J 377-1082
EMERSON AV S INTERSECTS

FREMONT AV S INTERSECTS

1303★Pettipiece Mary 377-5440
1311 Marie's Beauty Studio 374-2701
Gary's Barber Shop 374-5453
1313 Apartments
Bsmt Vacant
1★Murphy Clarice E Mrs
2★Oslund Morris
3★King Sheila J
4★Johnson James O
5 Reep Philip E 374-3904
HENNEPIN AV INTERSECTS

1412 Apartments
Bsmt★Lewis Donald 374-4407
1★Ronano James P
2 Judkins Wallace 377-3861
21 Vacant
22 Orren Lowell H 377-2375
1414 Apartments
3★Hodierne T
4★Gearty Maureen
23 Bakritzes Geo A 377-7559
24★Gross D
STREET CONTINUED
1418★Linden J
1420★Cooper K A
Hale Lawrence E 377-8421
1423 Outlook Apartments
Bsmt★Edwards Thos M 374-9685
1★Davis Russell
2★Piasecki Judith 374-9596
3 Vacant
4★Wetteland Michl J 377-2412
5★Barbatsis Becka 377-3769
6★Carson C D
1424★Billig James 377-0650
Doran Helen Mrs 374-5889
Fowles Betty Mrs 377-8353
HUMBOLDT AV S INTERSECTS

1503 Lesh Mercia M ® 377-7985
1512 Kilmer Emma L Mrs ® 377-0057
★Oman Tillie M
1513★Fisher Michl B ® 374-3723
1515 Mason Alpheus R ® 377-6684
1518★Robinson Peter H ® 374-4935
1521 Peterson Carl ® 377-5491
1527 Falls Joseph F ® 377-0788
★Freeman D Courtney
IRVING AV S INTERSECTS
EUCLID PL INTERSECTS
1612 Brooks Robt L Jr ® 377-3096
1624 Hall Wm L ® 377-1292
1625 Elwood Helen M Mrs ® 377-4637
1627 Steinmann Martin Jr ® 374-5355
1630 Levy Robt J ® 377-3695
1631 Jordan Donald V phys ® 377-8090
1632 Haga Gordon M ® 377-9657
1635 Swirnoff Michl A ® 377-2266
1638 Gollan Dorothy H Mrs 374-5638
Huss Genevieve 374-5638
★Becker Loftus E Jr 374-3362
1647★Bailly David A ® 374-5382
1653 Norum Peter A ® 377-0205
71
LAKE PL ENDS
1700 Sachs Louis ® 377-8408
1701 Lynch Louise G Mrs ® 377-6573
1707 Chorske Robt A ® 377-6132
E LAKE OF THE PKWY INTERSECTS

85
2716 Walsh James L ® 374-1357
2720 Ronninger Vik O ® 377-0349
2726 Frazee James L ® 377-0319
135 2732 Thompson Milo H ® 377-0874
UPTON AV S INTERSECTS
2800 Calhoun Everets B ® 377-1124
C G W RY CROSSES

14
26½ AV NE —FROM MAIN ST EAST 1 NORTH OF 26TH AV

136
ZIP CODE 55418
NE 2D ST INTERSECTS
NE 3D ST INTERSECTS
UNIVERSITY AV NE INTERSECTS

9
27TH AV N —FROM THE RIVER WEST 7 NORTH OF BROADWAY ST

ZIP CODE 55411
MILL ST INTERSECTS
52 Al Salvage And Wreckage (YDS)
PACIFIC ST INTERSECTS
137 SOO LINE CROSSES
N 2D ST INTERSECTS
211★Mollenhoff M 529-0945
216 Vacant
217 Freed Mfg Co weld fabricating
WASHINGTON AV N INTERSECTS
ALMA PL BEGINS

261
N 3D ST INTERSECTS
316 Skay Darlene A ® 521-7174
318 Hyde Helen L Mrs 522-8879
N 4TH ST INTERSECTS
FAIRVIEW PARK INTERSECTS
LYNDALE AV N INTERSECTS

21
138 ALDRICH AV N INTERSECTS
808 Patzner Demrise Mrs 529-4606
810 Pasco Michl D ® 521-9424
★Steenerson Henry B 588-6220
815 Ulmer Clifford D ® 529-7801
139 BRYANT AV N INTERSECTS
912 Mc Kenna Evelyn L Mrs 521-9880
★Starke Elizabeth J ® 521-6981
140 ★Krantz Josephine ® 521-6981
913 Stasik Wm J ® 521-9851
COLFAX AV N INTERSECTS
1015 Carline Frank J ® 521-4235
DUPONT AV N INTERSECTS
1108 Fredenburg Arlene M ®
1110★Randall H
1122★Boder N 529-2524
EMERSON AV N INTERSECTS
1202 Vacant
1208 Samuelson Wm W ® 529-3065
1211 Wallek Clarence J ® 521-5386
FREMONT AV N INTERSECTS
141 GIRARD AV N INTERSECTS
HUMBOLDT AV N INTERSECTS

35
1510 Vacant
1514★Orozco Robt P ® 522-4070
★Tweeter Lusanne 522-4766
IRVING AV N INTERSECTS
1600 Gerloff Erich K ® 521-1025
1604 Landeau Geo X ® 529-3403
Landeau Darryl G 522-8635
JAMES AV N INTERSECTS
1706★Mattson Delores M
KNOX AV N INTERSECTS
LOGAN AV N INTERSECTS
MORGAN AV N INTERSECTS
NEWTON AV N INTERSECTS
OLIVER AV N INTERSECTS

185
PENN AV N INTERSECTS
QUEEN AV N INTERSECTS
RUSSELL AV N INTERSECTS
SHERIDAN AV N INTERSECTS
2501 Blum Myron G ® 522-2595
2507 Cooley Esther A Mrs ® 521-2579
2509 Junglen Bernard P ® 521-6194
2515 Nyberg Rosemary Mrs ® 529-2631
2519 Bohan Hannah R Mrs ® 522-7637
142 2521 Vacant
THOMAS AV N INTERSECTS
W BROADWAY ST INTERSECTS
UPTON AV INTERSECTS
VINCENT AV N INTERSECTS

14
27TH AV NE —FROM NE MARSHALL ST EAST 2 NORTH OF LOWRY AV

ZIP CODE 55418
30 Wozniak John B ® 789-5548
NE RANDOLPH ST INTERSECTS
38 Richard Co Inc hdw 781-2684
NE GRAND ST INTERSECTS
NE CALIFORNIA ST INTERSECTS
B N RY CROSSES
125 Armature Re-Winding Co rebuilding generators 781-6916

EARN HIGHEST BANK INTEREST ON YOUR SAVINGS
F&M FARMERS AND MECHANICS SAVINGS BANK OF MINNEAPOLIS
Telephone 339-2515 / Member F.D.I.C.
■ Minnesota's only mutual savings bank ■ Service since 1874

Augsburg PUBLISHING HOUSE
Church and Sunday School Supplies
Book and Music Publishers - Religious Film Distributors
Office - 426 S. 5th 332-4561 Store - 425 S. 4th

© R. L. Polk & Co.
The reproduction of R. L. Polk & Co. directories has been made in accordance with the terms and conditions of an agreement between Historical Information Gatherers, Inc. (HIGs), and R. L. Polk & Co. The directories may not be further reproduced without permission.

4
WCCO
FOR TELEVISION YOU CAN ALWAYS COUNT ON US

Farmers & Mechanics
SAVINGS BANK OF MINNEAPOLIS
Sixth and Marquette
Member Federal Deposit Insurance Corporation
339-2515
For Savings—Home Loans

26TH AV SE—Contd
1023 DRAKE JAMES F 331-4229
LUEHRS ROGER E 331-7412
1027 PEARSON CARL ● 331-8830
1030 MARKA JOHN J ● 331-7127
1031 MORIN WALTER T ● 331-9287
1032 LAZORICK GEO G ● 331-1515
1034 CONNOLLY COLETTE E MRS ●
331-7319
1040 FIDE RAYMOND E ● 331-4898
1041 WILLIAMS DAVID M ●
331-2053
1042 KESSLER JOSEPH E 331-7914
1044 HAWTON JERRY D 331-3344
1045 CHRISTENSEN CHRISTIAN R
331-2786
1048 KESSLER AUG J ● 331-5856
1049 GUSTAFSON BERNARD E ●
331-3221
---TALMADGE AV INTERSECTS
1055 SPECKEL JOSEPH C ●
331-7379
1056 GUNDERSON EDWIN A ●
331-1291
1057 HAAS ROBT G ● 331-2877
1060 MITTECO LOUIS D ●
331-5583
1065 STANSON ARNOLD C ●
331-7618
1066 KOLLER DANL V ● 331-5272
1069 FROBOM ELMER A ● 331-4074
1070 GRAVES ALLEN R ● 331-2328
1073 KEEFE LESTER S ● 331-4117
1074 MATA LOUIE J ● 331-1252
1077 LANDGREN ESTHER C ●
331-5630
1080 ZGAYNOR AUDREY A 331-1654
1084 KANOSKI STANLEY ●
331-7208
1085 KEYSER AMOS G ●
1088 NO RETURN
1089 CHRISTI TRUCKING 331-1063
CHRISTENSEN DONALD E ●
331-1063
1090 CHRISTIANSEN CORLISS M
331-6804
1094 ANDERSON ARTH A 331-4831
1096 POWERS MABEL K 331-1784
1098 DANNHOFF HENRY W ●
331-9133
1100 FELKNOR DONALD D
1101 HOFFMAN LUCIA A MRS ●
331-2102
1102 O'BRIEN LAWRENCE J ●
331-7636
1105 KOSWAL EDW J 331-3951
1106 BARTLETT OLIVER C ●
331-7765

58

26TH ST E -FROM NICOLLET AV EAST

---ZIP CODE 55404
1 BLACK FOREST INN BEER RET
823-9488
2 AUDREY'S ANTIQUES 824-1880
4 JENKINS ANTIQUES & ART
OBJECTS 824-4526
5 FLHART'S BEAUTY SALON
823-4440
JONES BARBER SHOP
6 PINK CLOSET THE USED CLO
824-5224
7 KRUEGER'S LEO BARBER SHOP
7½ HOUSE OF ELECTRONICS EQUIP
& SUPPLIES ● 825-0961
9-11 CERTIFIED AUTO BODY INC
(SIDE ENTRANCE)
10 ECKLUND REFRIGERATOR
SERVICE 824-1606
12 SUNDEM CARBURETOR SERVICE
AUTO REPR 823-2453
14 MERRIMAC'S CAFE TAVERN
PESTR 823-9640
16 DOBBINS R E ASSOCIATES FRT
TRAFFIC MNGRS 827-1765
17 LITTLE TIJUANA RESTAURANT
INC 823-9594
19 VACANT
19½ ANDERSON DARLENE MRS
20 KRAMER TIRE OUTLET 824-6887
21 COTTLE'S FURN (STGE)
23 FELSEN-MOSCOE CO MFG AGTS
HSEHOLD APPL 822-5550
25 ANGELL BAKERY 823-4862
APARTMENTS
A MEYER ANN M 822-9198
B VACANT
C PERLOWSKI BARBARA
822-6271
D SWANSON DON
F HOWARD MATTHEW V
823-4186
---1ST AV S INTERSECTS
101 MILLER'S LAUNDRY &
CLEANING VILLAGE 823-0035
109 JOE'S TAVERN 823-9504
APARTMENTS
1 HAVENS KEITH 825-3014
3 HUMPHREY ANN L 825-5354
4 DOELTZ CHARLES F
823-1392
5 CROCKETT GEO N 824-5759
6 WOLOORSKY ROCHELLE L
7 DETTMAN DALE E 827-4590
8 PETERSON PALMER B
824-4125
STREET CONTINUED
113 DESPATCH LAUNDRY INC
823-6262
TEXTILE MAINTENANCE
SERVICE INC BUSINESS
COUNSELORS 823-6262
WHITE WAY CLEANERS &
LAUNDERERS (BR) 827-2565
116 FRENCH GUY C CO ROOFING
CONTRS 827-2506
118 CAPLOW CO PICTURE FRAME
822-2820
WILLIAMS INDUSTRIES
IMPORTERS DECORATIONS
825-6000
119 DESPATCH LAUNDRY (DRIVE
IN) 823-6262
120 WILLIAMS INDUSTRIES (STGE)
---STEVENS AV INTERSECTS
122 STANDARD UPHOLSTERING CO
INC 827-2666
124 APARTMENTS
1 KENT MICHL
2 VACANT
3 STANDARD UPHOLSTERING
(STGE)
5 DAY BRUCE
6 ECKBLAD THOS
131 LENTZ BERWIN ● 825-0457
133 LENTZ SIGN CO SIGN PNTRS
825-0457
---2D AV S INTERSECTS
200 FILIATRAULT GERALD H
333-3723
VACANT LOWER
202 LOVF EVELINE R MRS
338-1213
204 BORGESON THOS D 336-0885
206 TOSSEY CLAUS 332-6864
208 HOTCHKISS GARY L 336-0786
KOLERS PATRICIA A 336-8704
210 CROSS THOS E JR 336-7377
211 LARSON GENE
---3D AV S INTERSECTS
302 WAGAR VIOLA A MRS ●
332-0632
306 SMALL GERTRUDE MRS
339-1942

149

---CLINTON AV INTERSECTS
414 GIBSON VIVIAN V MRS
339-3248
418 LYON DAVID N 338-7374
TOWNSEND JOHN C 339-1001
---5TH AV S INTERSECTS
500 VANSTROM ROBT E 333-7591
502 APARTMENTS
1 LE PAGE ROY
2 DARLING WM D 336-4164
3 BJURMAN LEONARD N
4 VACANT
5 COLLINS GEO P 333-7003
6 ZABROSKI JOHN D
7 PETERS SALLY A 335-2924
8 VACANT
504 APARTMENTS
1 JOHNSON C A
2 IRVINE SENA R MRS
336-6999
3 SCHAW SIGVALD
5 SIMONSON REINHERT
339-5006
6 JOHNSON MARION M
7 LARSON GUST 332-5831
8 MOUTZ ALPHONSE E
9 HOSKINS GALE E
10 BRADLEY HAROLD D
335-0406
---PORTLAND AV INTERSECTS
613 HARDING YVONNE H MRS
ZARTH MARTIN J 338-2225
615 VACANT
617 LOFTSGARDEN HELEN MRS ●
339-3433
619 PFAFF CHRISTINE A MRS ●
339-5095
JOHNSON HAROLD E
622 ANDERSON JOHN M ● 333-2830
---OAKLAND AV INTERSECTS
---PARK AV INTERSECTS

82

---COLUMBUS AV INTERSECTS
720 CLAYTON JAMES P REV
333-1723
722 PANK MARTA MRS 336-1131
724 CITIZENS COMMUNITY CENTER
336-3671
725 VACANT
731 BUTLER ROBT M ● 338-6416
733 BOWLES JAMES H 336-1106
733½ GRONDIN LEONARD A
338-0498
---CHICAGO AV INTERSECTS
801 WALKER HARRIET G RESIDENCE
STUDENTS 332-1688
---ELLIOTT AV INTERSECTS
902 NEWTON MYRA K 339-4322
904 LINDER LITTA J ● 333-0035
913 LANE MARION E 336-7503
915 HEWITT MABEL L MRS
338-5456
---10TH AV S INTERSECTS
1012 JOHNSON GARY F 335-2801
NUTTER RALPH E
---11TH AV S INTERSECTS
1104 VACANT
1106 VACANT
---12TH AV S INTERSECTS
1200 HENG KNUTE ● 339-2021
BRABANT KATHERENE E MRS
336-1872
1201 WICKSTROM C A
1201 VACANT UPPER
1206 ACHTZENER ESTHER I
333-0824
OTTERLEI KJELL 338-6003
1208 BUHMAN RICHD C ● 336-0823
BUHMAN FRANK R
1209 ODLAND IRENE E MRS ●
338-2220
1212 BRINDLE FRANK R ●
335-1573
1213 PACKARD ELLA K MRS ●
338-5272
1218 VACANT
---13TH AV S INTERSECTS
1302 VACANT
1306 VACANT
1309 NATHE LUCILLE M ●
721-6751
1311 NO RETURN
1312 LA FORGE CLARE 722-2072

164

---14TH AV S INTERSECTS
1401 HIPPE KNUTE T ● 729-8914
1403 WINSLOW ERNEST L ●
1405 HARRIS JEANETTE E MRS
722-0740
1407 NYGAARD WM A ●
1408 LADUFINI ROBT R ●
ROSARGE EDW
1409 FERCH ERVIN F ● 729-7950
---15TH AV S INTERSECTS
1500 LARSON STANLEY R 724-4741
1504 APARTMENTS
1 CARLSON LOUIS A 722-0993
2 GAST GORDON E 724-0366
3 MITCHELL HARRY 722-2475
4 BOBICK RICHD
1508 VACANT
1512 SNOW KATHLEEN M MRS ●
724-7224
1515 A C AUTO CLEANING
336-7810
1516 VACANT
---BLOOMINGTON AV INTERSECTS
1520 KEN'S 66 SERVICE GAS STA
729-9933
1528 ARCHER JUNE E MRS ●
722-6766
VACANT UPPER
1530 WARD MILO E
WUORNOS JENNIE MRS
724-3756
1534 CAMERON ALYCE L HOME FOR
MENTALLY RETARDED ●
722-9848
1535 NELSON EMIL ● 722-2994
1538 KNAUBER JOHN E ● 724-0920
1539 DAHL MERLIN W 724-0096
VACANT UPPER
1541 PRINE DAVID 729-8718
1543 CILLEY LLOYD W ●
---16TH AV S INTERSECTS
1600 HANDZEL FRANK 729-6022
NELSON LARRY A 724-0643
1602 PETERSON AXEL ● 729-0581
MASUCH ANNA M MRS
724-3918
1605 FRAZIER CHARLES S
722-8638
1608 AUNE ORRIN P 724-9585
1610 HILDEN MATHILDA MRS ●
729-7609
1611 HEIMBECKER EUG R 724-2686
THOMAS WARREN L 722-8240
---17TH AV S INTERSECTS
1704 NEFT LYLE J ● 722-0804
HODVEK CHARLES 722-4626
1707 WILEDSKI ROMAN P ●
729-7283
VACANT UPPER
1709 RICH EUG P ● 721-3712
1710 JOHNSON CLEMENT B ●
1715 BUCHHOLZ DELBERT C ●
722-9202

165

---18TH AV S INTERSECTS
1800 GILBERT SUSAN L MRS
1802 TAYLOR DWIGHT F
1804 MOATS MERVIN T ● 722-7766
1806 FIMON GEO T ● 722-3822
1808 BUECHELE DAVID M 722-5030
---CEDAR AV INTERSECTS
1832 JANSEN LEONARD P ●
722-1382
COENEN MARIE 729-0822
1838 SOMMERVOLD STELLA R MRS ●
724-1613
CONOW ELVINA MRS
724-6826
1840 HANSEN ROBT M ●
VACANT UPPER
1844 HAUSER BELLE E MRS ●
722-6328
DAMPIER JUNE A MRS
1846 RUSTEN ROBT 722-2349
WAHL DOUGLAS D 722-9133
---LONGFELLOW AV BEGINS
1854 PAULSON VICTOR E ●
721-1829
1858 BODWAY PHILLYS E 721-4393
CUNN PHILIP 729-4055
1862 SHELBY THORVALD O ●
724-6194
1866 DISCHINGER ANTHONY F ●
724-0895
1870 PORTER GAIL W MRS
723-3319
1900 BRIX JACOB F ● 724-1854
1904 JONES JAMES M REFUSE
REMOVER ● 729-1005
VACANT UPPER
1908 VACANT LOWER
VACANT UPPER
1911 CITY SEWER DEPT (WHSE &
MTCE) 729-7425
CITY EQUIP DIV ENG
1912 APARTMENTS
1 ANDERSON HERB
2 JACOBS HATTIE M MRS
722-0067
3 LADD WAYNE M 729-4135
4 LEPISTO MATT A 721-7253
5 MILLER DENNIS
6 SIMARA WALTER 721-3662
7 VACANT
8 SEVERSON MARY L
STREET CONTINUED
1916 MUGGLEY IRENE MRS ●
722-5130
1920 MC GINNIS LE ROY F ●
724-8116
1925 CITY ASPHALT PLANT
729-5355
CITY GAS TESTING STA
729-3177
CITY PAVING DEPT 724-3627
CITY PAVING LABY 729-3177
1926 WOOD HARRY J 722-7072
VACANT UPPER
---HIAWATHA AV INTERSECTS

112

---ZIP CODE 55406
---23D AV S INTERSECTS
2300 RE-TRAC MFG CORP MFR
TRUCK MIRRORS 721-6306
UNIVERSAL COATING CO
PRESSURE SENSITIVE MATL
721-6256
CAMPBELL-LOGAN BINDERY
BOOKBINDERS
2320 NATIONAL PRINTING CO INC
721-5549
UNIVERSAL PRICE MARKING
SYSTEM TAG MFRS 724-6685
---24TH AV S INTERSECTS
2414 VACANT
2416 VACANT
2426 GOLDEN STAR CORP NOODLE
MFRS 721-5677
---25TH AV S INTERSECTS
2514 ORE HARRISON R ● 722-3136
2530 MOLINE LIQUOR STORE
729-7335
---26TH AV S INTERSECTS
2600 PEARSONS PLACE TAVERN
724-9994
2606 JENSEN VERNON A ●
729-8412
2610 BERNSTON ELSIE L MRS ●
722-4881
2616 JOHNSON JOHN A ●
2620 SMITHSON EARL A
---27TH AV S INTERSECTS
2704 VACANT
2706 DWINNELL NOLA 722-9494
2708 CARLSON ARNE ● 724-2104
2714 REILLY JOHN W ●
2716 SWANBERG MARK T 722-5645
2718 LINDBERG CHESTER E ●
722-4540
2726 POPE ADISON J ● 724-7262
2728 LARSEN MARSHALL A ●
722-1597
---28TH AV S INTERSECTS
2800 ZIPOY GEO ● 724-2429
2801 NIENABER ARTH L ●
722-6720
2805 SCHIRMER HAZEL B MRS ●
724-0063
SCHIRMER DALE M
2809 LAMB JANICE M MRS
SCHIRMER MARRY F
2812 CHICAGO PNEUMATIC TOOL CO
MFRS 721-5725
2813 CROWDER WM ● 722-0910
2817 IVERSON ROY K ● 721-1293
ALLEN BLYTHE G 722-9421
2821 DWKSTRA ALLAN L 721-1098
LORENCE KENNETH J
721-6944
---29TH AV S INTERSECTS
2900 VACANT LOWER
HAJICEK JAMES D 722-6568
2901 QUINNELL DONNA 722-6122
VACANT LOWER
2905 CARR ALBERT R ● 724-4793
2906 KAMPA DARREL F 721-6851
VACANT UPPER
2907 TRULEN AUG L ● 722-3087
2913 STEGURA LEO J ● 721-4129
2914 VACANT
2915 MEIDINGER OSWALD W ●
721-4580
2916 STRAKA EDGAR E ● 729-3145
2919 BRIGHT WM E ● 729-0106
2921 CARLSON RITA 722-0192
VACANT UPPER
2922 MYER BETTY L MRS ●
724-4079
2926 LARSON TORA L MRS ●
729-0347
2927 BERG ERNEST G ● 729-4767
2930 HALLER ROBT A ● 721-4029
BRANDT DELBERT G 721-6961
---30TH AV S INTERSECTS
3000 MUELLER HERMAN ● 721-1756
VACANT UPPER
3004 DRAVES BERNICE K MRS ●
722-7595
3008 SKOGLUND RUSSELL A JR
724-9126
3010 SHEA LEONARD M ● 722-9279
SHEA MABEL E MRS 722-4840
3012 WHITE RICHD E ● 729-0698
3014 PETERSON CURTIS ●
3022 APARTMENTS
1 LEITH CHRIS F
2 KURSCHNER RALPH
3 VACANT
4 SHIRK JAMES L
5 GILSRUD BOB 729-3615
6 PASICH SANDRA J
7 ROSNOW DONALD H 724-6256
8 VACANT
3119 HIAWATHA METALCRAFT INC
METAL 721-6331

171

---32D AV S INTERSECTS
---33D AV S INTERSECTS
3301 MACHINE TOOL CORP IND
MACH DLRS ● 721-5371
TOOL SUPPLY CO IND SUP
DLRS ● 721-5371
3309 LE MIEUX LEO 724-1602
NEWHOUSE FREDK J JR
729-9591
LEFT VACANT UPPER
RIGHT VACANT LOWER
3313 LE MIEUX ARTH F ●
722-9638
3314 OSTRY CHARLES ● 722-3028
3318 ZAGARS ALEX ● 722-7255
3319 MOLDEN ROBT G 722-9231
3322 OLSON REYNOLD A ●
722-6511
3323 STYLIN ELLA E MRS ●
722-1907
3326 BAILEY ERNEST W ●
724-0321
PENNIMAN ROBT 729-7250
---34TH AV S INTERSECTS
3400 SCHMIDT'S SUPERETTE GRO
SCHMIDT HANS J ● 729-1830
3401 COONS HELEN C MRS ●
724-3880
3404 HILL LUVERNE
3405 GILMORE ELIZ R MRS ●
729-1335
3408 THOM VERNON E ● 729-5353
3412 JANCIK ALMA L ● 722-7270
3415 STINAR ANDREW 729-8183
3417 VACANT
3421 CEDERSTROM EDITH A MRS
729-5830
3422 MC KEAN ORIVAN G ●
729-6719
3423 FINFOLD THOS A 724-4845
3425 ARU ELMAR ● 729-0249
3426 REPETSKY LUKE H ●
722-0890
3430 GREENING HORACE P ●
724-6436
---35TH AV S INTERSECTS
3505 CASEY CHARLOTTE J MRS ●
722-4096
3509 DAMMON CHARLES C ●
722-2472
3515 FARRELL ANNIE L MRS ●
3517 SWANSON HJALMER H ●
724-1487
3521 MORBEN HAROLD S ●
722-7897
3525 PRATTECKE SYLVESTER W ●
724-5860
SHANKEY BENNIE R 729-9443
---36TH AV S INTERSECTS
3601 SEEMANN CHARLES I ●
724-6403
3605 KOEHLER MARION L 721-7155
3607 HUEGERS DOROTHY A
729-6619
3609 DUCHENE ALF F ● 722-9433
3613 GRANT SIGRID C ● 729-5423
3619 ALDERMAN ARNOLD A ●
721-4127
ALDERMAN OTILIJA MRS
3620 IMMANUEL BAPTIST CHURCH

TRANSPORT CLEARINGS OF TWIN CITIES
COMMON MOTOR CARRIER, FREIGHT BILL CLEARING HOUSE
Dial 646-6331
2453 University Av. St. Paul

BLUE SHIELD OF MINNESOTA
MEDICAL - SURGICAL PLAN
2344 NICOLLET AVE.
TEL. 338-8511

The reproduction of R. L. Polk & Co. directories has been made in accordance with the terms and conditions of an agreement between Historical Information Gatherers, Inc. (HIGs), and R. L. Polk & Co. The directories may not be further reproduced without permission.

BRUSHES PAINTS VARNISH
B. W. BAKER CO.
420 S. 7th St.
FEderal 6-6647
WALLPAPER SUPPLIES "CUSTOMER PARKING"

Farmers & Mechanics
SAVINGS BANK OF MINNEAPOLIS
Sixth and Marquette Member Federal Deposit Insurance Corporation FE 9-2515 For Savings — Home Loans

26TH E—Contd
101-107 Miller's Lndry & Dry Clng Village 823-0035
104 Sjoblom Arlene H
106 Vacant
109 Joe's Tavern TA3-9504
Apartments
1 Havens Keith
2 Hassis Jennifer A 825-5613
3 Chase John B TA3-3455
4 Anderson Tevrill
5 Pearson Harold
6 Crockett Geo N 823-0843
7 No Return
8 Vacant
Street continued
110 Russell's Gar 824-3735
111 Joe's Cafe restr
112 Vacant
113-117 Despatch Lndry Inc TA3-6262
White Way Despatch Clnrs & Launderers TA7-2565
Textile Mtce Serv Inc business counselors TA3-6262
116 French Guy C Co contrs TA7-2506
119 Despatch Laundry Drive-In TA3-6262
120 Vacant
Stevens av intersects
122 Standard Uphol Co TA7-2666
124 **Apartments**
1 Narr Henry H
2 Attridge Studios coml artists 825-5503
3 Vacant
5 Dillberg Deodeatha Mrs TA5-2136
6 Johnson Gerald B
Street continued
131 Strauss Stanley J
133 Lentz Sign Co Inc sign pntrs TA5-0457
2d av intersects
200 Vacant
202 Love Eveline Mrs FE8-1213
204 Ross James Q
206 Tossey Bernice A FE3-6864
208 Fuchs James E 336-9039
Gaebel Harold J 332-6023
210 Dwinnell James E 336-9202
211 Naig Melvin W FE3-5847
3d av intersects
302 Tavern Sls real est FE6-7926
306 Harstad Caroline ® FE9-6683
Roland Earl
Clinton av intersects
329 Gregnon Naomi A
Newman Beverly A 333-7361
Tuttle Harold 333-6968
331 Jones Carl M ® 333-7548
4th av intersects
401 **Apartments**
bsmt Kattke L A
1 Ruescher Frank T TE8-6870
2 Sundberg Aug W FE9-3978
3 Kateley Winifred G Mrs FE5-2578
4 Olson Blanche M Mrs FE6-6137
5-7 Nelson Theo W ® FE3-5763
6 Vacant
8 Peterson Frances
9 Young Phillip
10 Wilsey Agnes
11 Hall Donald E
12 Olson Louise Mrs FE2-5939
Street continued
404 Ringland Marcella A Mrs FE3-5879
Hall Hazel J Mrs FE6-7972
Nelson Hilda Mrs
405 Nolan Leonard J FE8-1189
Widden Aurelia M Mrs 339-2352
408 Anderson Colleen Mrs 332-2709
409 **Apartments**
1 Coleman Patricia Mrs
2 No Return
3 Blodgett Dean J
4 Meirs Harrison P
Street continued
414 Stay Robt V
Schug Melvin W FE6-8440
Rouston Jimmy K
418 Hurley Cecil R ® FE5-4993
5th av intersects
500 Vanstrom Robt E FE3-7591
502 **Apartments**
1 Johnson Rueben V 335-4689
2 Al's TV Repr FE3-2696
Turner Albert A FE3-2696
3 Zaskey Gerald
4 Griechen Chas
5 Koon Oris U 336-2245
6 Rasnow Peggy
7 Zub Walter
8 Dailey Don

504 **Apartments**
10 Kulseth Chas
11 Irvine Sena R 336-0421
12 Wagy Raymond N 336-3091
17 Skog Richd L
18 Magda Teresa
20 Vacant
21 Waggy Ray
22-23 Knutson Kermit
24 Vacant
25 Mack Gladys
26 No Return
27 Moatz Alphonso
28 Moore Earl
Portland av intersects
613 Johnson Keith E
Harding Yvonne H Mrs 333-3845
615 Brinkhaus Rose A Mrs ® FE8-7447
Spaulding Gary L 332-1648
617 Loftsgarden Helen Mrs ® FE9-3433
619 Pfaff Christine A Mrs ® FE9-5095
622 Anderson John M ® FE3-2830
Oakland av intersects
Park av intersects 82
Columbus av intersects
720 Sanaker Jas A Rev FE3-7032
722 Pank Maria Mrs FE8-1131
724 Olivet Methodist Ch FE6-2450
725 Olson Betty G FE9-4711
731 Butler Robt M ® FE8-6416
733 Folk Florence Mrs 335-3308
Chicago av intersects
801 Walker Harriet G Residence studrooms 332-1688
Elliott av intersects
902 Geving Henrietta M FE6-7552
904 Linder Litta J ® FE3-0035
913 Lane Robt H FE6-7503
915 Hewitt Mabel L Mrs FE8-5456
10th av intersects
1012 Harris Wayne
Ditlevson Delhart E ® FE2-4013
11th av intersects
1104 Greenwaldt Norman A 338-5052
1106 Hoehn J Lorraine 338-3414
12th av intersects
1200 Heng Knute ® FE9-2021
Erlandson Dorothy E Mrs TA5-1032
1206 Vikan Gus ® FE5-8306
Fure John O 333-2059
1208 Stewart Elroy M ® FE5-3579
Wells James
1209 Odland Anfin T ® FE8-2220
1212 Brindle Frank R ® FE5-1573
1213 Packard Ella K Mrs ® FE8-5272
1218 Rodriquez Kenneth C 338-4219
13th av intersects
1306 McGraw Paik M PA4-9429
1308 Holmgren Ruth Mrs PA2-4859
1309 Nathe Lucille M ® PA2-0651
1311 Fog Marguerite ® PA9-0310
1312 Sevier Margt M Mrs ® PA1-4242 94
14th av intersects
1401 Hippe Knute T ® PA9-8914
1403 Brady Phyllis Mrs PA9-1633
1405 Nelson Clarence A 722-6422
1407 Nygaard Wm PA2-2842
1408 Ladurine Robt R ® 722-5095
Witz Carol A Mrs 722-4425
1409 Ferch Ervin F ® PA9-7950
15th av intersects
1500 Benson Martin ® PA9-9592
1504 **Apartments**
1 Carlson Louis A PA2-0993
2 Gast Gordon E PA4-0365
3 Peters Chas C PA2-5019
4 Vacant
Street continued
1508 **Apartments**
1 Balmes Agnes S Mrs 729-2545
2 Morin Thos A
3 LaPitz John J PA2-3156
4 Houg Alvin A
Street continued
1512 Snow Kathleen M Mrs ® PA4-7224
1515 Kennedy Auto Serv repr 729-5427
Bloomington av intersects
1520 Pete's 66 Serv gas sta PA9-9933
1528 Archer June E Mrs ®
Lovelace Maxine Mrs PA1-3251
1530 Wuornos Jennie Mrs PA4-3756
Morgel Herbert F PA9-7075
1534 Cameron Alyce L boarding hse 722-9848
1535 Nelson Emil ® PA2-2994
1538 Knauber John E ® PA4-0920

1539 Rogstad Louise J Mrs ® PA4-4395
1543 Gillespie Richd B ® PA9-4673
16th av intersects
1600 Handzel Frank S PA9-6022
1602 Peterson Axel PA9-0581
Masuch Anna M Mrs PA4-3918
1606 Frazier Chas S PA2-8638
1608 Vacant
1610 Hilden Mathilda Mrs ® PA9-7609
1611 Thomas Warren L ® PA2-8240
Heimbecker Eug R 724-2686
17th av intersects
1704 Kierski Ward T PA1-1265
Neft Lyle J ® 722-0804
1707 Wilcbski Roman P ® PA9-7283
Fuhrman Willard C
1708 Cole Lucille F Mrs ® PA1-3712
1710 Peterson Melvin R ® PA1-1528
1715 Weber Edw G ® PA9-8800
18th av intersects
1800 Noonan Jas T PA2-3907
1802 StJohn Edw
1804 Moats Mervin T ® PA2-7060
1806 Fimon Geo T ® PA2-3822
1808 Sax Ralph ® PA1-1977
Cedar av intersects
1832 Jansen Leonard P ® PA2-1382
Fager Florence N Mrs PA9-1682
1838 Conlow Elvina Mrs PA4-6826
Sommervold Stella R Mrs ® PA4-1613
1840 Long Delores Mrs ® PA1-3490
Crego Wm
1844 Hauser Belle E Mrs ® PA2-6328
1846 McBreen Roger J ® PA2-1200
Longfellow av begins
1854 Paulson Victor E ® PA1-1829
1858 Johnson Dale O 721-4130
Bodway Phillip
1862 Shelby Thorvald O ® PA4-6194
1866 Dischinger Anthony F ® PA4-0895
1870 Grote Nellie Mrs PA4-5661
Zumberge Fredk L
1900 Brix Jacob F PA4-1854
1904 Jones Jas M ® refuse removers PA9-1005
1908 Fisher Robt A PA9-8505
Blomseth Karl B
1911 City Sewer Dept whse & mtce PA9-7425
Equipment Div Engineering mtce dept PA9-9742
1912 **Apartments**
1 Fidelman Jacob B
2 Jacobs Hattie M Mrs PA2-0067
3 Lido Wayne M PA9-4135
4 Heenan Geo
5 Mayer August
6 Chaffin James
7 Drake Roland N PA4-8608
8 Brathovde Herbert
Street continued
1916 Muggley Fred A ® PA2-5130
1920 McGinnis LeRoy F ® PA4-8116
1925 City Gas Testing Sta PA9-3177
City Paving Dept PA4-3627
City Paving Laby PA9-3177
City Asphalt Plant PA9-5355
1926 Hanson John 722-2728
Wood Harry J 722-7072
Hiawatha av intersects 112
23d av intersects
2300 Top Value Auto Sup Co Inc 721-6246
Champion Auto Store Inc auto parts 721-6246
24th av intersects
2414 Goldberg Lillian S Mrs PA2-0329
2416 Nelson Anna E Mrs ® PA9-2880
2426 Vacant
2428 Vacant
25th av intersects
2514 Ore Harrison R ® junk dlr PA2-3136
2530 Bursch's Liquor Store PA9-7335
26th av intersects
2600 Pearson's Place tavern
2606 Jensen Vernon A ® PA9-8412
2610 Bernston John ® PA2-4881
2614 Eckland Abner F PA4-7954
2616 Johnson John A ®
2620 Thompson Lynn 724-9123
27th av intersects
2704 Petrowski Richd PA1-5671
2706 Dwinnell Angus N ®
2708 TerWisscha Clarence ® PA2-9743
2714 Reilly John W ® PA9-9570
2716 Buehler Eliz Mrs ®
2718 Lindberg Chester E ® PA2-4540

2726 Pope Addison J ® PA4-7262
2728 Larsen Marshall A ® PA2-1597
28th av intersects
2800 Zipoy Geo ® PA4-2429
2801 Nienaber Arthur L ® PA2-6720
2805 Schirmer Hazel B Mrs PA4-0063
2809 Lindquist Constance ®
Shirmer Harry F
2812 Chicago Pneumatic Tool Co mfrs PA1-5725
2813 Crowder Wm ® PA2-0910
2814 Minnesota Pneumatic & Elec Tool Co PA4-4982
2817 Iverson Roy K ® PA1-1293
Allen Blythe G landscape gdn PA2-9421
2821 Theis Kathleen M Mrs
Mohn Erwin 722-7737
29th av intersects
2900 J&M Gro PA9-8978
Balder John W PA9-8978
2901 Grant Dean R 729-3320
Jones David J 721-2832
2905 Carr Albert R ® PA4-4793
2906 Skwira Albin R ® PA1-3847
Randall Dean D PA2-3549
2907 Trulen Aug L ®
Trulen Loraine PA2-3087
2913 Kikesh Albina PA1-5898
Stegura Leo J ® PA1-4129
2914 Melby Eliz A Mrs ® PA1-1125
2915 Meidinger Oswald W ® PA1-4580
2916 Straka Edgar E 729-3145
2919 Bright Wm E ® PA9-0106
2921 Koenig Marvin E 721-2025
Gulbranson Glenn R
2922 Smithson Mary J Mrs 724-3019
2926 Larson Nels C ® PA9-4347
2927 Berg Ernest G ® PA9-4767
2930 Haller Robt A ® PA1-4029
Crandell Dorman M
30th intersects
3000 Thompson Raymond H 724-8423
3004 Draves Bernice K Mrs ® PA2-7595
3008 Skoglund Russell A ®
3010 Shea Leonard M ® PA2-9279
3012 Pederson Edw M ® PA2-6957
3014 Quinnell Darrell ® 729-0078
3022 **Apartments**
1 Cockren Wm jr
2 Kiely Geraldine
3 Finseth Duane D
4 Major Richd E
5 Bloom Lloyd A 722-7778
6 Vacant
7 Quinn Lucille H PA4-1366
8 Rosnow Donald H 122
31st av intersects
3105 Hub Mfg Co metal stampings PA1-1696
3119 Hiawatha Metalcraft Inc 721-6331
32d av intersects
33d av intersects
3301 Metro Machine & Engineering Corp tool mfrs 721-2413
3309 **Apartments**
1 Berg Martin PA2-4143
2 Vacant
3 Croissant Donald B PA4-866
4 Olson Sabina E PA2-0638
Street continued
3313 LeMieux Arth F ®
3314 Ostry Chas ® PA2-302
3318 Zagar Alex ® PA2-7255
3319 Hetchler Muriel Mrs ® PA2-1624
3322 Olson Reynold ® 722-6511
3323 Stylin Martin V ® PA2-199
3326 Maanum Marvin J PA2-1164
Anderson Lawrence
34th av intersects
3400 Froome Douglas L ® 721-3118
3401 Coons Wm A ® PA4-3880
3404 McKean Harry E ® PA4-5773
Elaskey Richd A 722-8555
3405 Gilmore Gilford A ® PA9-13
3408 Aanenson Aanen ® 729-5353
3412 Jancik Alma L ® PA2-6261
3415 Kviberg Robt G ® PA2-5583
3417 Beland Maunie W Mrs ® PA4-8322
3421 Cederstrom Edith A Mrs PA9-5830
3422 McKean Orivan G ® PA9-6715
3423 Smith Clifford E PA9-8290
3425 Aru Elmer ® PA9-0249
3426 Repetsky Luke H ® PA2-0890
3430 Greening Horace P ® PA4-8436
35th av intersects
3505 Casey Jos T ® PA2-4086
3509 Dammen Chas C ® PA2-2472
3515 Farrell Melvin D ®

WILLIAM F. STREETER and ASSOCIATES
CREDIT CONSULTANTS
Mpls. 21, Minn.
789-4577
COLLECTION SPECIALISTS
4150 Central Ave. N.E.
Phone: 788-9147

PJH
PIPER, JAFFRAY & HOPWOOD
ESTABLISHED 1895
Members New York Stock Exchange—Investment Securities
115 SOUTH 7th ST. MINNEAPOLIS FEderal 2-2111

 © R. L. Polk & Co.
The reproduction of R. L. Polk & Co. directories has been made in accordance with the terms and conditions of an agreement between Historical Information Gatherers, Inc. (HIGs), and R. L. Polk & Co. The directories may not be further reproduced without permission.

MAURICE L ROTHSCHILD
Phone FEderal 2-3266
Young-Quinlan Co
WEst 5-2161
Phone CApital 4-5566

26TH E—Contd
118 Apts—Contd
5 Vacant
6 Vacant
7 Peterson Dayton
8-9 O'Brien Jack P
10 Davis Chas
11△Grant Juell M
Street continued
119△White Way Cleaners Drive In
120 Sudso Products Co soap mfrs
Stevens av intersects
122△Standard Uphol Co
124 **Apartments**
1△Dillberg Deodeatha
2 Hane Bertrum
5-6-7 Bailey Henry
128 **Apartments**
1△Ruud Annie Mrs
2△Schuett Anna F Mrs
3△Bakken Alma Mrs
4 Marr Henry
Street continued
131△Gilbertson Eliz
133△Gopher Motor Rebuilding garage
Gopher Lights & Barricades signalite lights
2d av intersects
200△Bunke Viola
202△Love Eveline Mrs
204△Hanson Dennis M
206△Swanson Delwin
208△Kunitz Richd F ⓪
△Weber Erwin
210△Vig Thorval B
211△Anderson Alan J
3d av intersects
302△Line Woodrow P ⓪
306△Harstad Caroline ⓪
Clinton av intersects
329△Hansen Gerald
△Wilson Wm
△Cornelius Clyde A
331△Ericsson Arth F
4th av intersects
401 **Apartments**
1△Ruescher Frank
2△Sundberg A Walfrid
2B△Walker Sylvia
3△Erickson Hilda M
4 Olson Blanche Mrs
6△Berg Norris S
6B△Smith Irene B
7△Nelson Theo W ⓪
8△Cramer Pauline
9 Schmidt Henry L
9BR Vacant
10△Kately Allan D
11△Dahl Arvid H
12△Olson Louise Mrs
404 **Apartments**
1△Krippner Alonzo
2△Ringland Marcella
3△Backstroms Lee
405 **Apartments**
1△Brammall Esther
2 Vacant
3 Reichow Ann Rev
4△Hanson Cath
Street continued
408△Johnson Arth C
△Ward Russell J
409 **Apartments**
1△Mensing Fred E
2△Ross Paul G
3△Nolan Leonard J
4△Krantz Anna B
414△Carlson Aug
△Bartz Gene
△Poltiske Walter F
418△Hurley Cecil R ⓪
△Kaupins Alfred
△Naeck Paul
5th av intersects
500△Lovain Clara Mrs ⓪
△Vanstrom Robt E
502 **Apartments**
1 Vacant
2 Vacant
3△Magnuson Maxine M
4 Warn Earl J
5△Wolfe Robt N
6 Neuman Darlene J
7△Nudf Hilda
8△Johnson Kay A
504 **Apartments**
10 Flanagan Eleanor Mrs
11 Albrecht Harold
12△Bachmann Alberta E Mrs
14△Johnson Linne V
18 Bachmann Geo
20 Nagler Harry C
21 Harman Roger
23△Dahl Jeane
25 Carlson Harold
24 Symanietz Melvin G
26 Bryatt Burton
27 Vacant
28 Bailey Paul
Portland av intersects
613△Thayer Jas H
△Zumberge Bert E
615△Brinkhaus Rose A Mrs ⓪
△Nilson Olga M Mrs ⓪
617△Wallace Ethel F ⓪
△Bain Harold C ⓪
619△Pfaff Christine A Mrs ⓪
△Smead Ethel
622△Anderson John M ⓪
Oakland av intersects
Park av intersects
82
Columbus av intersects
720△Sanaker Jas A Rev
722△Pank Marta Mrs
724△Olivet Methodist Church
725△Felix Juanita Mrs
731△Butler Robt M ⓪
733△Armstrong Adeline Mrs
Chicago av intersects
819△Draper Margt
Elliot av intersects
902△Geving Henrietta M
904△Linder Litta J ⓪
913△Lane R H
915△Hewitt Mabel L Mrs
10th av intersects
1012△Peters Jas G
△Smith Jas H
112th and 12th avs intersects
1104△Halverson Floyd E
1106△Walstrom Eva S Mrs
△Moen Harlan
1200△Ramstad Clifford J
△Hene Knute ⓪
1206△Vikan Gustav ⓪
1208△Aleckson Aug W
△Hanson Merle J ⓪
1209△Odland Anfin T ⓪
1212△Brindle Frank R ⓪
1213△Packard Ella K Mrs ⓪
1218△Krueger Carol Mrs
13th av intersects
1306△McGraw Patk
1308△Doring Edw W
△Engstrom Nels A
1309△Nathe Lucille M ⓪
1311△Fog Ann W ⓪
1312△Sevier Margt Mrs ⓪
1504△Holt Alwood C
94
14th av intersects
1401△Hippe Knute T ⓪
1403△Plocher Milton A ⓪
1405△Weibel Stephen H ⓪
1407△Blommel Lawrence ⓪
1408△Clarin Gerald D
1409△Ferch Ervin F ⓪
15th av intersects
1500△Benson Martin ⓪
1504 **Apartments**
1△Koski Norman
2△Gast Gordon E
3△Jensen John
4 No return
1508 **Apartments**
bsmt Meyers Warren
1△Anderson Raymond L
2△Bieslada Edw J
3△Gareis Adolph G
4△Booth Jas
1512△Gentz Fred jr ⓪
1515 Vacant
1516 Vacant
Bloomington av intersects
1520△Pete's 66 Service gas sta
1528 Carl Helen Mrs
△Adams Jane Mrs ⓪
1530△Snapko Peter
1534△Wickman Irene
1535△Martinson Leslie R ⓪
1538△Duncan Geo A ⓪
1539△Rogstad Geo P ⓪
△Rogowski Louis T
1543△Gillespie Richd B ⓪
16th av intersects
1600△Thorvilson Luther M
△Bakken Minnie B Mrs
1602△Peterson Axel
△Nintenann Archie
1606△Frazier Chas S
1608△Ostby Thos T
1610△Hilden Herman G ⓪
1611△Hesselroth Myrtle Mrs
17th av intersects
1704△Hill Floyd G ⓪
1707△Swanson Albert J
△Wilebski Roman P
△Dahl Hans M
1708△Dahl Hans M ⓪
1710△Peterson Melvin R ⓪
1715△Weber Edw G ⓪
18th av intersects
1800△Kendrick Merrill F ⓪
1802△Nowak Helen M Mrs ⓪
1804△Moats Mervin T ⓪
1806△Pimon Geo T ⓪
1808△Sax Ralph ⓪
Cedar av intersects
1832△Jansen P Leonard ⓪
△Fager Florence M Mrs
1838△Stewart Wayne J
△Sommervold Stella Mrs ⓪
1840△Provo Leonard F
1844△Palmisano A David
△Hauser Belle E Mrs ⓪
1846△Fitzpatrick Mary Mrs
△McBreen Roger J ⓪
Longfellow av begins
1854△Paulson Victor E ⓪
1858△Kramer Howard F ⓪
1862△Shelby Thorvald O ⓪
1866△Sorensen John B
△Dischinger Anthony F ⓪
1870△Roland Jack
△Campbell Gale
1900△Brix Jacob F ⓪
1904△Jones Jas M ⓪ trucking
1908△Lewis Edna J
△Anderson Andrew J
1911△City Sewer Dept whse
1912 **Apartments**
1△Mohr Chas
2 Jacobs Hattie Mrs
3△Lido Wayne M
4△Colliopy Frank J
5△Hash Orlando
6△Johnson Harvey A
7△Carstens Howard H
8 Vacant
9 Vacant
1916△Muggley Fred A ⓪
1920△McGinnis LeRoy F ⓪
1925△City Concrete Batch Plant
City Eng Laboratory
City Equipment Shop
City Blacksmith Shop
△City Gas Testing Station
△City Paving Dept
1926△Brooks Lewis A ⓪
Hiawatha av intersects
112
23d av intersects
2300△Loberg Wm M & Associates accts
△Pre-Vue Co Inc marine supplies
24th av intersects
2414△Goldberg Lillian S
2416△Nelson Anna E Mrs ⓪
Cooper Leonard
2426△Cooper Wm C ⓪
△Noreen Myron R
2428 Doskey David A
Curwick Donald
25th av intersects
2514△Ore Harrison R ⓪
2530△Bursch's Liquor Store
26th av intersects
2600△Pearson's Place tavern
2604 No return
2606△Jensen Vernon A ⓪
2610△Beruston John ⓪
2614△Eckland Abner F
2616 Johnson John A
2620△Olson Orlin T
27th av intersects
2704 Brown Doris
2706 Dwinnell Angus N ⓪
2708△TerWissche Clarence ⓪
2714△Reilly John W ⓪
2716 Buehler Eliz Mrs ⓪
2718△Lindberg Chester E ⓪
2726△Pope Addison J ⓪
2728△Larsen Marshall A ⓪
28th av intersects
2800△Tipoy Geo ⓪
2801△Tessmer Alma J Mrs ⓪
2805△Schirmer Hazel B Mrs ⓪
Schirmer Wallace S
2809△Shirmer Harry
2812 Vacant
2813△Crowder Wm ⓪
2814 Vacant
2817△Iverson Roy K ⓪
△Allen Blythe G landscape gdnr
2821△Stigsell Wallace
29th av intersects
2900△J & M Grocery
Balder John W
2901△Johnson Albert O ⓪
△Balder S M ⓪
2905△Carr Alert R ⓪
2906△Skwira Albin R ⓪
△Nielson Otto
2907△Trulen Aug L ⓪
2913△Grimmer Lyle
△Stegura Leo J ⓪
2914△Strnka Edgar E
△Melby Eliz A Mrs ⓪
2915△Scheidecker Geo O ⓪
2916 Wittl Frank ⓪
2919△Bright Wm E ⓪
2921△Holland Richd
Pashke W E
2922 Vacant
2926△Larson Nels G ⓪
2927 No return
2930△Remeta John ⓪
Williams Raymond C
30th av intersects
3000△Westland Sherley T
△Joki Mary Mrs ⓪
3004△Draves Bernice K Mrs ⓪
3008△Skoglund Russell A ⓪
3010△Shea Leonard M ⓪
△Shea Mabel E Mrs
3012△Pederson Edw M
3014△Swanson Olive Mrs ⓪
3022 **Apartments**
1 Howard LeRoy
2 Trongard Arth
3 Erickson Malvina Mrs
5△Olson R C
6 Jensen Robt F
7△Howard LeRoy
8 Vacant
9 No return
122
31st av intersects
3105△Hub Mfg Co tool & die mfrs
3119△Hiawatha Metalcraft Inc
32d av intersects
33d av intersects
3301△Metro Tool & Eng Co
3309 Whelan Alice Mrs
△Moorhouse Jas
Davis Gayle
3313△LeMieux Arth F ⓪
3314△Olstry Chas ⓪
△Olstry Jas
3318 Vacant
3319△Hetchler Jas ⓪
3322△Mossak Ernest P ⓪
3323△Stylin Martin V ⓪
3326△Anderson Gerald D ⓪
34th av intersects
3400 Hanson's Grocery
△Hanson Lloyd E ⓪
3401△Coons Wm A ⓪
3404△Kelley Keith L
△McKean Harry E ⓪
3405△Springstead Milton W ⓪
3408△Johnston Arth J ⓪
3412△Janeik Alma L ⓪
3415△Kviberg Robt G ⓪
3417 No return
3421 No return
3422△McKean Orivan G ⓪
3423 Smith Clifford E
3425△Orn Elmer ⓪
3426△Repetsky Luke H ⓪
3430△Greening Horace P ⓪
△Olive's Bird & Pet Shop
35th av intersects
3505△Casey Jos T ⓪
3509△Dammen Chas C ⓪
3515△Richardson Leonard A ⓪
3517△Swanson Hjalmer E ⓪
3521△Morben Harold S ⓪
3525△Prattecke Grocery
Prattecke Sylvester W ⓪
36th av intersects
3600 Immanuel Bapt Church
3601△Hime Geo D ⓪
3609△Duchene Alf F ⓪
3613△Marinart Harold W ⓪
3619△Alderman Arnold A ⓪
3623 No return
37th av intersects
3701△Hendricks Nellie ⓪
3709△Olson Arth O ⓪
3715△Burrow Hilma C Mrs ⓪
3717△Fridlund Ray B ⓪
3721△Blazina Rudolph T ⓪
38th av intersects
3800△Peterson Donald P ⓪
3801△Tupper Donnell A ⓪
3805△Brouillard Leo ⓪
3809△Harrington Kathryn A Mrs ⓪
3815△Heaner Henry W ⓪
3817△Wann Harry W ⓪
3820△Just Alf ⓪
3821△Berg Oscar C ⓪
3825△Skjefstad Norma I ⓪
39th av intersects
3901△Carter Percy ⓪
3905△Hall Richd J ⓪
3914△Braun Wm E ⓪
3915△Miller Hugo E ⓪
3917△Miller Peter S ⓪
3921△Quan Wm
3927△Plauda Lynn D ⓪
40th av begins
Seabury av ends
57
26TH W — From Nicollet av west to E Lake of the Isles blvd and from W Lake of the Isles blvd tio Upton av, 4 south of Franklin av
3△Escrow Agcy T
△Frommes Wm T lwyr
△Swanstrom Arth W dentist
△Cohen Bernard A phys
4△Quammen Gilman A
△Cornelis Arth V
Hult Robt E
△Billett Walter H
Cohen Albert D
△Krohn Melvin C
△Olson David H contr
△Baker Marjorie Mrs
Leaf Construction Co contr
Moir Dorothy
△Tollefson Rose
△Page Cornelius A
Spahn John
△Johnson Muriel
Christoferson Robt
△Selmer Chris E
6△Caterers Inc bakery
7△Johnny's Barber & Beauty Shop
7½△Zierden Raymond J
8△Swanson J N Co acct
△Conway's Fire Extinguisher Co
26TH W—Contd
9△Wood-Shol Co real est
△Wood Jas T acct
10 Williamson's Flowers
11-11½△Sitzmann Eug V Co accts
12 Aquarium Pets
13 Cedar Lake Furniture Store
14△Twenty Sixth St Self Serv Lndry
20 A&W Root Beer Stand
Blaisdell av intersects
Blaisdell av intersects
110△Prondzinski Edmund J archt
112 Vacant
116△Monge Albert ⓪
118△Morgan Richd ⓪ drsmkr
122△Lahiff Margt Mrs ⓪
123-31 **Apartments**
1△Turnbull Shirley A
2△Saatoff Leona
3△Anderson Ossie E
4△Dillner Anna E
5 Vacant
6△Hultgren Elmer
7△Burggraf Paul ⓪
8△Sargent Gertrude Mrs
9△Stortroen Marcus A jr
10△Wendlandt Frieda E Mrs
11 Nordstag Hollie
12△Russell Wayne
13△Loe Blanche L
14△King Robt H
15 Vacant
16△Radin Allan F
17△Downs Clifford G
18 Vacant
Pillsbury av intersects
201△Stan's D X Serv Sta
△Nahlund Eric A radio repr
207△Lucia Olive L Mrs
△Schanno Clarence
211△Carlson J Arth ⓪
△Hague Donald
212△Knutson Kenneth R
△Gorwick John Z
△Strom Wayne N
213△Lewis Wm E
215△Ormrud Olaf O ⓪
216△Lund John
△Moerar Henry
△Swanson Julian A
219△Steckler Amelia Mrs ⓪
△Beresford Todd
227△Green Faye L Mrs
229△Dents Wilfred V ⓪
△Blomquist Calvin
Pleasant av intersects
301△Pleasant Grocery
303△Ida's Beauty Shop
311△Lyons Roy S ⓪
313 Jacobson Jas ⓪
315△McBeath's Gro
Grand av intersects
406△Olin Vivian ⓪
△Ellis Robt H
△Nelson Robt
△Haugen Dennis L
412△Evans Geo K
△Larson Bernhardt ⓪
413 Vacant
415 Vacant
417 Vacant
419△Chapman Robt S ⓪
421△Beikler Agnes Mrs
423△Voth Teho H ⓪
△Griffin Nan Mrs
Harriet av intersects
Garfield av intersects
600 Investors Property Co coml bldgs & hotels
602△Beauty Craft Salon beauty shop
604 Dow Arthur S Co glass mfrs
610△Angvall Edgar J
△Kelly Esther A Mrs
618 No return
71
Lyndale av intersects
704 Burk's Barber Shop
706△Harding Danl W
Kilingberg Harry A
Lindeblad Ruth F
708△Mongram Clns & Dyers Inc clothes clns
717△Crown Sign & Construction Co
Aldrich av intersects
809△Peerless Slide Co theatre sups
△Smith Walter A
△Smith Wm F ⓪
813△Bergum Lawrence M ⓪
△Bergum Jos C
817△Hutchins John W
819△Syvertson Arth ⓪
Bryant av intersects
902△Seitzer Merrill E ⓪
906△Rustad Raymond D ⓪
△Rustad Thine Mrs
908△Lofgren Walter J ⓪
911△Henderson Earl D ⓪
914△Frederick Walter S ⓪
916△Foote Rest Home
△Foote Lutie A Mrs ⓪

ACME Collections, Inc.
BONDED COLLECTIONS AND REPOSSESSIONS
FEderal 5-4131
1034 Lumber Exch. Bldg.

STERLING ELECTRIC CO.
33 S. 5th St
Zone 2
Electrical Supplies
Here Since 1906
FEderal 2-4571

THE C. REISS COAL CO.
● INDUSTRIAL ● COMMERCIAL
1515 FOSHAY TOWER
Need A Caretaker? — Have A Heating Problem? — Call FE 2-2288
TEL. FEderal 2-2288

The reproduction of R. L. Polk & Co. directories has been made in accordance with the terms and conditions of an agreement between Historical Information Gatherers, Inc. (HIGs), and R. L. Polk & Co. The directories may not be further reproduced without permission.

MERCHANDISE BUILDING
6th and Hennepin
Main 8477
Operated for N. W. Buyers
400 LINES MEN'S, WOMEN'S WEAR
Wholesale Only

NORTH[illegible] LUMBER & [illegible]NG CO.
BUILDING MATERIAL — NEW AND OLD
Main Yard and Office: MINNEAPOLIS
2824 26th AVE. S. TEL. WESLEY 1641

LI 8411 WESTERN OIL & FUEL CO. MI 2218
Petroleum Products
Fuel Oils Gasoline Lubricants Asphalt
HUSKY

26TH AV S—Contd
3909△Christensen Clarence N jr ⓪
3912△Irgens Arth K ⓪
3915△Youngquist Dewey ⓪
3916△Anderson Alice R Mrs ⓪
3917△Berlin Ida H Mrs
3920△Hartoft Henry F
3921△Solle Harry C ⓪
3922△Hartoft Leonard H ⓪
3924△Leary Raymond ⓪
3925△Stavros Warren A ⓪
3928△Forsund Tolet O ⓪
3929△Benjamin Dand A ⓪
3932△Vik John M ⓪
3933△Hill Melvin O ⓪
3936 Dahl Eliz G Mrs
3937△Gaustad Arnold J ⓪
3940△Quan Wm W ⓪
3941△Loverud Leon G ⓪
3944△Warns Walter P ⓪
3945△Loverg Arth E ⓪
3948△Sonntag Geo M ⓪
3949△Kinzel Ellen M Mrs ⓪
3952△Carlson Alma L Mrs ⓪
3953△Gustafson Carl O ⓪
3956△Swenson Harry A ⓪
3957△Peterson Raeben H
3959 Gustander Gilbert ⓪
40th intersects
4000△Schulz Rudolph ⓪
4001△Tracy Jas ⓪
4002△Johnson Bernard T ⓪
4003△Nussum Olie M ⓪
4006△Eisentrager Stuart O ⓪
4007△Lowe Alex D
4011△Paul Chas J jr
4011 Vacant
4012 Walch Jas F
4016△Slocrem Noranius L ⓪
4017△Wedman Rudolph ⓪
4018△Engstrom Axel ⓪
4019△Oberg Albert E ⓪
4022△Nelson Alma C Mrs ⓪
4023△Dahlman Hilbert J ⓪
4026△McLaughlin Thos E ⓪
4027△Seegelstrom Lyle R
△Carlson Carl B ⓪
4030△Biddle Myron C ⓪
4031△Morgan Arth P ⓪
4034△Sather Andrew ⓪
4035△Larson Lawrence ⓪
4038△Kambestad Olav S ⓪
4039△Stewart Florella Mrs ⓪
4042△Christianson Otto ⓪
4043△Eklund Erik V ⓪
4046△Anderson Gust H ⓪
4047△Musil John E ⓪
4051△Grote Gustav A ⓪
4052△Holland Geo E ⓪
4055△Corbin Chas J ⓪
4058△Brock Frank ⓪
41st intersects
4100△Hanson Harry R ⓪
4101△Carlson Alf J ⓪
Fisk Everett V
4104△Burtness Adolph H ⓪
4107△MacKenzie Arth E ⓪
4108△Nelsen Halvor ⓪
4112△Follse Sigurd E jr ⓪
4115△Bakke Jacob A ⓪
4116△Carlson Wm E ⓪
4117△Anderson Axel W ⓪
4119△Tschida Matthew C ⓪
4120△Gustafson Axel ⓪
4123△Blom Peter H ⓪
4124△Olsen Clifford E ⓪
4127△Merrell Mary S Mrs ⓪
4128△Wilebcki Thos L ⓪
4131△Pure Roy ⓪
4132△Anderson Ernest
4135△Bergquist Geo M ⓪
4136△Belsom Cans N ⓪
4140△Berggren David E ⓪
4141△Eklund Gunnar O ⓪
4143△Swanell Edw F ⓪
4144△Nyholm Agnes ⓪
4147△Olson Alf O ⓪
4148△Beckwith Ralph H cabtmkr
4151△Lee Woodrow A ⓪
4152△Pedersen Erving N ⓪
4154△Anderson Josephine A Mrs ⓪
4155△Larkin Howard D ⓪
42d intersects
4201△Omvedt Jack N ⓪
4207△Anderson Einar R
4211△Mona Luther G ⓪
4212△Eide Marie F Mrs ⓪
4215△Hanson Bernard J ⓪
4216△Hawkins Wm G ⓪
4219△McCarty Donald F ⓪
4220△Kranz Hubert J ⓪
4223 Under construction
4224△Katzenmeyer Alvin F ⓪
4227△Dalslin Geo J ⓪
4228△Will Hugh S
4231△Johnson Anthon W ⓪
4232△Krantz John W ⓪
4235△Johnson Norman L ⓪
4236△Halverson Archie D ⓪
4240△Johnson Andrew L ⓪
4244△Johnson Donald L ⓪
118
43d intersects
5046 Under construction
5050△Morgan Wilbur E ⓪
51st intersects
5100△Nielsen Wm F ⓪
5104△Simonson Ernst
5108△Granum Arth C ⓪
120
53d intersects
5301△Hince Melvin R ⓪
5305△Glaeser John H ⓪
5309△Emrick Franklin G ⓪
5317△Rogers Edw J ⓪
54th intersects
5400△Sanner Henry G ⓪
5404△Plitka John S ⓪
△Anderson Eug A
5416△O'Neil Elmer G ⓪
5420△Eklund Evert C ⓪
5424△Wahl Glen D ⓪
5428△Smith Robt E ⓪
5429△Gardner Rolland T
5432△Hasbrock Robt G ⓪
△Stewart Douglas D
5435 Under construction
5436△Gaknstrom Leroy A ⓪
5437△Duncan Edw W ⓪
5440△DeForest Harold E ⓪
5441△Johnson Hans O ⓪
5444△Nelson Edw C ⓪
5445△Kilness Kermit O ⓪
△Adams Frank
5448△Moline Winston P ⓪
5452△Clough Bernard L ⓪
5453△Krueger Geo H ⓪
5456△Perowitz Jos E ⓪
55th intersects
5500△Ford Gail B ⓪
5501△Mendele Robt E ⓪
5504△Anderson Roy A ⓪
5508△Eliason Earl F ⓪
5509△Martin Chas ⓪
5512△Hingman Ralph L ⓪
5515△Quiess Frank W ⓪
5516△Bassett Ross W ⓪
5520△Prill Herman J ⓪
5521△Thompson Glenn M ⓪
5524△Vaux Harriet A Mrs ⓪
5525△Stom Lester M ⓪
5528△Dahlen Edw M ⓪
5529△Shear Donald R ⓪
5532△McCollor Michl
5533 Wade Carl O
5537△Gordier Harry L ⓪
5540 Nilsson Josef ⓪
5541△Berg Geo B
5545△Berg Fred L ⓪
5548△Johnson Frank M ⓪
5552△Barsness Marland E ⓪
5553△Uhler John F ⓪
5556△Cassada Mabel R ⓪
5557△Lottes Elmer G ⓪
56th intersects
5600△Carlson Robt E ⓪
5601△Jones Jas A ⓪
5604△Madson Chas ⓪
5605 Wilson Barbara W Mrs ⓪
5608 Warner Loraine E ⓪
5609△Bush Robt N ⓪
5612△Bergstrom Ford ⓪
5613△Langley Ragnar H ⓪
5616△Burnham Donald L ⓪
5617△Berhow Edgar O ⓪
5620△Nesbitt Paul E ⓪
5625△Hansen Jack M ⓪
5629△DeVilliers Kenneth J ⓪
5632△Bennett Raymond P ⓪
5644△Hardt Edw P ⓪
5636△Stack Wm R ⓪
5637△Simmons Richd O ⓪
5640△Jensvold Leland ⓪
5641△Sween Donald L ⓪
5645△McCarthy Russell D ⓪
5648△Hansen Clara ⓪
5649△Nelson Edw G ⓪
5653△Lindgren Carl T ⓪
5654△Krabbenhoft Adolph F ⓪
5656△Keeler John V ⓪
5657△Krogman Louis W ⓪
57th intersects
5700△Gates John F ⓪
5704△Rystedt Alric ⓪
5705△Reynolds Lawrence ⓪
5708△Emard Wm V ⓪
5709△Klevan Carl B ⓪
5712△Hanson Irving A C ⓪
5713△Ross Edw M ⓪
5716△Justvig Barbara M Mrs ⓪
5717△Wickstrom Albert T ⓪
5720△Anderson Raymond W ⓪
5721△Anderson Geo P ⓪
5724△Richards Everett C ⓪
5725△Ocampo Jose H ⓪
5728△Anderson Donald J ⓪
5729△Skelton Ray W ⓪
5732△Cooprider Otto D ⓪
5733△Anderson Melvina C Mrs ⓪
5736△Molumby Raphael V ⓪
5737△VanDyke Carl E ⓪
5740△Haas Eleanor K ⓪
5741△Gohlser Ivan L ⓪
5744△Hermstad Peter J ⓪
5745△Elmquist Arth S ⓪
5748△Bartelmehs Ray W ⓪
5749△Gaylor Richd A ⓪
5752△Samuelson Archie O ⓪
5753△Walsh Emmet J ⓪
5756△Waterius Clarence J ⓪
5757△Thor Clarence W ⓪
58th intersects
5800 Moore Saml A ⓪
5801△Kennedy Dean C ⓪
5804△Selg Vernon L ⓪
5805△Aucutt Kenneth L ⓪
5809△Burg Robt L ⓪
5812△Hamelster Rhinold M ⓪
5815△LaMere Leonard J ⓪
5816△Bakke Melvin A ⓪
5817△Walgand Elmer N ⓪
5820△Reynolds Chas R ⓪
5821△Palmer Geo W ⓪
5824△Quetz Robt L ⓪
5825△Hedbom Arth P ⓪
5828△Hall Francis R ⓪
5831△Henninger Leslie C ⓪
40
26TH AV SE — From 2539 Essex ne to beyond 4th and from Weeks av n to E Hennepin av
145△Wheeling Corrugating Co
150△Rapinwax Paper Co
Delaware intersects
Univ av intersects
4th intersects
Weeks av intersects
890△Emerson Maude E Mrs ⓪
898△Berry Daisy Mrs ⓪
901△Howard Chas R ⓪
906△Orchard Fred C ⓪
914△Alex Michl ⓪
918△Green Clyde N ⓪
919△Sveum Arnold B ⓪
922△Langley Mildred Mrs ⓪
Como av intersects
1000△Mattox Henry I gro
1004△Verron Geo O ⓪
1008△Griffin Neil D ⓪
△Swanson Victor
1011△Zenz Francis H ⓪
1012△Tosvold Kenneth K
△Lundstrom Ludwig J ⓪
1015△Landstrom Carl E ⓪
△Murma John J
1016△Miller Jos A ⓪
1019△Forpahl Angeline C ⓪
1020△Gottlieb Hans A ⓪
1022△Theros Geo P ⓪
1023△Gilbert Mae M Mrs ⓪
1027△Bourgeois Richd ⓪
1030△Marka John J ⓪
1031△Merin Walter ⓪
1032△Simonson Knute
1034△Connolly Colette E Mrs ⓪
1036 Vacant
1040△Eide Esther P Mrs ⓪
1041△Williams David M ⓪
△Keese Wm H
1045△Eklund Edwin H ⓪
1048△Schiavone Anna Mrs ⓪
1049△Gustafson Bernard E
△Peterson Josephine P Mrs ⓪
Talmage av intersects
1055△Speckel Jos C ⓪
1056△Valonis Jas
1057△Bender Adam H ⓪
△Sharp Henry M
1065△Stanson Arnold
1069△Floe Sigurd C
1077△Landgren Esther C ⓪
1085△Richey John H ⓪
1089△Christenson Donald E ⓪
1101△Hoffman Lucille M Mrs ⓪
1102△Koefting Jas E ⓪
1105△Plunkleigh Lula M Mrs ⓪
1106△Bartlett Oliver C ⓪
58
26TH E — From Nicollet av e to 40th av, 4 s of Franklin av
1△Flamingo The restr
2 Vacant
4△Jenkins Antique Shop
5△ElHart Beauty Salon
Jones John M barber
6 Vacant
7△Twenty Sixth Street Pay Bill Service
Pasch Carl E barber
7½ Barton's Cafe
8 Vacant
9△Cooper's Market meats
Arnold B L Food Market
10△Eeklund's Refrigeration Service
12△Sundem Carburetor Service
14△Metrimac Cafe
15△Purity Dairy Bar
15½△Kelly Jas E
16△Lloyd's Insurance Agency
△Downing Investors
17 Uptown Mercantile Co variety store
17½△Gitte John S
19△Powell John ⓪
△Shake Clnrs
20△Smith Hewitt T gas sta
21△National Tea Co (br)
25△Angell Gordon baker
1st av intersects
100△Twenty Sixth Street Fruit Market
△Gottlieb Leon gro
101 White Way Cleaners (Drive In br)
104 Vacant
106△Therriault Kenneth S
△Sjoblom Hubert W
107 Hoagland Paul A shoe repr
109 Joe's Tavern
Gilbertson Dora Mrs
110△Rossow Sales & Service
111△Huber's Cafe
112△Lentz Berwin signs
113-15-17 Despatch Lndry Inc
116 French Guy C Co whse
118 **Apartments**
Schmidt Francis J carp
1△Norgren Willard
2△Dickerson Verna
3 Bright Wilbur
4 Peterson Carmel G Mrs
5 Zatkoski Lucille
6△Perry Russell E
7△Lanke Clarence G
8 Erickstadt Allan A
9△Hemstad Howard B
10 Eleanson Geo
11△Kendall Jas
Street continued
120△Brombach Meat & Gro
Stevens av intersects
122△Standard Upholstering Co
124 **Apartments**
1△Siegel Jas P
2△Donnelly Mary E Mrs
3 Steyling Louisa K Mrs
4 Vacant
5 Ildved Veronica
6 Blodgett Mary E
7 Vacant
Street continued
128 **Apartments**
1△Rinud Anne Mrs
2 Schuett Anna F Mrs
3△Winkelman Dora
4△Jendro Jas W
Street continued
131△Smart Albert R
133△Sundin Bros Garage
2d av intersects
200△Hobart Elmer F
200½△Farrell Patk
202△Haverinen Wm M
204△Iverson Cyril
206△Piehowski Florian R
208△Reimer Bert W
210△Kalina Wm E ⓪
211△Anderson Alan J
3d av intersects
302△Smith Einar A ⓪
306△Marcotte Louise ⓪
Clinton av intersects
329△Orner Earl L
331△Erickson Arth F
4th av intersects
401 **Apartments**
1△Davis Helen
1BR Carlson Gerda S Mrs
2△Sunberg Aug
2BR△Hanson Josepha B Mrs
3△Handeland Selma
4△Diethart Dagmar M Mrs
5△Nelson Theo W ⓪
6△Bookey Robt G
6BR Smith Irene M
8△Thorsen Jordis
9 Aleckson Robt S
9BR Arnesen Emma S ⓪
Apartments—Contd
10△Kataley Allan D
10BR Sundberg Ruth
11△Flibek Mary Ann
12△Erickson Hilda M Mrs
Street continued
404△Cupka Albert
△McKay Thos F
△Bozanie John ⓪
405△Thornton Conrad N
△Weitz Theo L ⓪
408△Varno LeRoy J ⓪
409 **Apartments**
1△Mensing Fred E
2△Ross Paul G
3△Sanders Jas B
4△Krantz Alf P
Street continued
414△Carlson Aug B ⓪
△Bolke Richd H
418△Hokanson John H ⓪
△Hokanson John ⓪
△Hokanson Saml
5th av intersects
500△Lovaas Clara Mrs ⓪
Vanstrom Anton P
Vanstrom Robt E
502 **Apartments**
1△Jensen Imogene
2△Emerson Irwin C
3△Magnuson Maxine M
4△Manning Orleam J
5△Rude Lorraine V
6△Swenston Carla R
7△Haugen Margt
8 Cooke Mary J Mrs
Street continued
504△Hartman Evelyn
Portland av intersects
613△Closson Robt P
615△Osterud Laura M Mrs ⓪
△Nilson Olga M Mrs ⓪
617△Sablin Nils G ⓪
619△Thomas Wm L
622△Anderson John M ⓪
Oakland av intersects
Park av intersects
82
Columbus av intersects
720△Woodburn Royer H Rev
722△Miller Oral D
724△Oliver Methodist Church
725△Swenson Ruby Mrs
731△Butler Robt M ⓪
733△Kissell Cornell A ⓪
Chicago av intersects
819 Vacant
Elliot av intersects
902△Ervin Robt S
△Geving Henrietta M
904△Linder Litta J ⓪
913△Holt Jack M
915△Johnson Aug ⓪
10th av intersects
1012△Karlovich Edw J ⓪
△Nelsen Delores J
11th and 12th avs intersect
1106△Walstrom Eva S
1200△Ramstad Clifford J
△Heng Knute ⓪
1206△Steuben Vera G
△Vikan Gustav ⓪
1209△Anfin Odland ⓪
1208△Aleckson Aug W
△Hanson Merle J ⓪
1212△Bernston Frank R ⓪
1213△Packard Ella K Mrs ⓪
1218△Krolick Earl W ⓪
13th av intersects
1306△McGraw Patk M
1308△Engstrom Nels A
Nelson Merrill E
1309△Gotham Marts L Mrs ⓪
1311△Clark Patk ⓪
1312△Herkal Wm F ⓪
94
14th av intersects
1401 Hippe Knute T ⓪
1403△Baverl Fredk A ⓪
1405△Stark John F ⓪
1407 Blommel Lawrence A ⓪
1408△Scherer Sylvester J ⓪
1409△Forch Ervin F ⓪
15th av intersects
1500△Benson Martin ⓪
Hammerstad Ole
1504 **Apartments**
1△Rcos Dick O ⓪
2△Green Jas W
3△Wright Della M
4△Fog Nels
Street continued
1508 **Apartments**
bsmt No return
1△Carlson Richd
2△Frechette Jos L
3△Sharp Irving J
4△O'Neil John G
Street continued
1512△Rinald Nello P ⓪
1515△Pete & Whitey's Service Station
1516 Vacant
Bloomington av intersects
1520△Pete & Whitey's Service Station
1528△Adams John
△Sparrow John R
1530△Strand John M Rev
△Burton Keith M
Adams Jas
1534△McFarland Irene Mrs ⓪
1535△Carlson Edwin S ⓪
1538△Golie Berdell H ⓪
Gilkeson Maurice H
1539△Simundson Merlin O
△Rogstad Geo P ⓪
1543△Gillespie Richd B ⓪
16th av intersects
1600△Hagman Axel ⓪
△Doble Herman F
1602△Peterson Axel
1606△Frazier Chas S
1608△Osthy Thos T
1610△Hilden Herman ⓪
1611△Hesselroth Wm C
△Sypnieski Jerome I
17th av intersects
1704△Wolfe Wm A ⓪
△Earl Robt A
1707△Gittens Raymond R
△Indahl Harry R ⓪
1708△Dahl Hans M ⓪
1710△Peterson Melvin R ⓪
1715△Weber Edw G ⓪
18th av intersect
26TH E—Contd
1800△Beckman Gust R
1802△Nowak Helen M Mrs ⓪
1804△Moats Mervin T ⓪
1806△Fimon Geo T ⓪
1808△Dorsey Harold A ⓪
Cedar av intersects
1832△Jansen Leonard P ⓪
△Hall Archie L
1838△Larson Inga M Mrs ⓪
△Hess Donald G
△Sommervold Stella Mrs
1840△Johnstad Earl H
△Orbeck Christian
1844△Hauser Michl J ⓪
Miller Robt J
1846△Daley John J jr
△McBreen Roger J ⓪
Longfellow av begins
1854 Paulson Victor E ⓪
1858△Kramer Howard F ⓪
1862△Shelby Thorvald O ⓪
1866△Mason Wm E
△Olson Carl L ⓪
1870△Nelson N Alf ⓪
Lindahl Luverne C
1900△Brix Jacob F ⓪
1904△Jones Jas M ⓪
△Greven Derk
1908△Youngman Wm A
△Kline John H
1911△City Sewer Dept (whse)
1912 **Apartments**
1△Fager Florence M Mrs
2△Erickson Nellie O
3△Lido Wayne M
4△Brower Floyd A
5△O'Mara Euleda Mrs
6 StJohn Fred
7 Hillestad Floyd E
8△McCarthy John J
Street continued
1916△Muggler Fredk A ⓪
1920△McGinnis Leroy F ⓪
1925△City Concrete Batch Plant
City Eng Laboratory
City Equipment Shop
△City Gas Testing Station
△City Paving Dept (whse and asphalt plant)
1926△Brooks Lewis A ⓪
△Orcutt Logan A
Hiawatha av intersects
112
23d av intersects
2300△Woodland Transfer & Warehouse Co
24th av intersects
2414△Heaney Vincent T
△Goldberg Lillian W
10th av intersects
2416△Nelson Arth ⓪
2426△Cooper Wm C
△Szotkowski Jos A
2428△Warnes Arnold L
Huntley Ephener E
25th av intersects
2514 Ore Harrison R
2530△Bursch's Liquor Store
26th av intersects
2600△Pearson's Place tavern
2604 Vacant
2606△Jensen Vernon A ⓪
2610△Bernston John ⓪
2614△Eckland Abner F
2616 Johnson John A ⓪
2620△Youmans Grant S ⓪
27th av intersects
2704△Hall Frank C ⓪
2706 Dwinnell Angus N ⓪
2708 Vacant
2714△Reilly John W ⓪
2716 Buehler Hans J ⓪
2718△Lindberg Chester E ⓪
2726△Pope Addison J ⓪
2728△Larsen Marshall A ⓪
28th av intersects
2800△Zipoy Geo ⓪
2801△Tessmer Ernest H ⓪
2805△Schirmer Hazel B Mrs ⓪
△Tolan Edw C
2809△Keating Jas J
2812△Moerke Clarence ⓪
2813△Crowder Wm ⓪
2814 Schmitt Walter W
2817△Iverson Roy K ⓪
2821 Vacant
29th av intersects
2900△Patrick Peter ⓪ gro
2901△Johnson Albert ⓪
△Osum Iver F
2905△Carr Albert R
2906△Dersebeld Elmer J ⓪
△Stegura Stanley L
2907△Trulen Aug L ⓪
2913△Johnson Amy L ⓪
△Johnson John H
2914△Melby Eliz A Mrs ⓪
Gerhardt Clar J
2915△Scheidecker Geo O ⓪
2916 Vacant
2919△Bright Wm E ⓪
2921△Trongard Mildred
△Berg Ernest G
2922 Stauffacher Sidney R ⓪
2926△Larson Nels G ⓪
2930△Remeta John ⓪
△Lambkin Conrad E
30th av intersects
3000△Joki Konsta ⓪
3004△Graves Berniece K ⓪
3008△Skoglund Russell A ⓪
3010△Shea Leonard M ⓪
3012△Bokusky Anthony A ⓪
3014△Swanson Olive Mrs ⓪
3022 **Apartments**
1△Heinen Mamie F Mrs ⓪
2 Heinen Hyacinth M
3 Vacant
4 Kokesh Albina J Mrs
5△Soderholm Francis W
6△Beckman Paul A
7 LaRosch Emery
8△Funk Donald E
9 Manthey Robt
10 Kahl Lillian Mrs
31st av inter
3105 Vacant
3119△Hiawatha Metalcra Inc
32d av int

 © R. L. Polk & Co.

The reproduction of R. L. Polk & Co. directories has been made in accordance with the terms and conditions of an agreement between Historical Information Gatherers, Inc. (HIGs), and R. L. Polk & Co. The directories may not be further reproduced without permission.

Dick Long and His Modern Music
EVERY EVENING DURING DINNER at THE CURTIS HOTEL
10th St., 3d to 4th Ave. MINNEAPOLIS
Dinners $1.25 to $1.75
Also a la Carte Service

26TH E—Contd
1309△Knutson Essie Mrs ⓪
Robinson Lee
1311△Clark Patk ⓪
1312 Otterson Reuben ⓪
14th av intersects
1401 Hippe Knute T ⓪
1403△Bayerl Fredk A ⓪
1405△Stark John F jr
1407△Berg Hattie M ⓪
Bommel Lawrence A
Savage Victor L
1408△Babineau Louis N
△Moe Marvey C
△Seeman Agnes T Mrs
1409 Stevenson Emil J ⓪
△Strand Hannah J Mrs
15th av intersects
1500 Benson Martin ⓪
1504 **Apartments**
1△Turner Maynard W ⓪
2△Creen Jas W
3△Fillmore Geo G
4△Fog Nels
Street continued
1508 **Apartments**
bsmt△Rinesmith Wm C
1△Moulin Andrew
2△Fredrickson Wm O
3△Gareis Adolph G
4△Jordan Lillian Mrs
Street continued
1512△Rinaldi Nello P ⓪
1515 Crickmer Wm E filling sta
1516△Kline Christine C Mrs ⓪
Chandler Irs R
Bloomington av intersects
1520△Pete & Carl's Service Sta fill sta
1528△Graney John P
Nethercutt Orsian T
1530△Carlson Arth P
△McCormick Eliza Mrs
△Novak Elsie Mrs ⓪
1534 Landvik Ole
△Raberge Curtis
1535△Carlson Edwin S
1538△Lamm Geo S
1539△Anderson Harold A
△Rogstad Geo P ⓪
1543△Gillespie Richd B ⓪
16th av intersects
1600△Hagman Axel ⓪
Lindner Edw P
1602△Bengston Fredk W
△Peterson Axel
1606△Doble Herman F
1608△Besnett Chas L
1610△Conrad Herbert ⓪
1611△Sabas Jos V
Sypnieski Jerome I
17th av intersects
1704△Wolfe Wm ⓪
1707 Hammerback Ruben ⓪
1708△Dahl Hans M ⓪
1710△Fitzgerald Vincent J
1715△Leak Oreed ⓪
18th av intersects
1800△Peterson Edna Mrs
1802△Blum Russell D ⓪
1804△Blum Ronald C
1806 Gligor Gertrude C Mrs ⓪
1808△Dorsey Harold A ⓪
Cedar av intersects
1832△Jansen Leonard P ⓪
△Hall Archie L
1838△Kurth Harry G
△Larson Inga M Mrs ⓪
1840△Johnson Otto A ⓪
△Wallaker Ragna Mrs
1844△Hanson Michl J ⓪
△Kind Wilfred J
1846△Janssen Louise H Mrs
△McBreen Roger J ⓪
Longfellow av begins
1854 Paulson Victor E ⓪
1858 Fauk Minnie I ⓪
△Kramer Howard F ⓪
1862△Shelby Thorvald O ⓪
1866△Mason Wm B
△Smith Frank J
1870△Davidson Edw L ⓪
△Stine Roy A
1900△Brix Jacob F ⓪
1904△Jones Jas M ⓪
△Matson Margie M Mrs
1908△Winter Geo J
1911△City Sewer Dept (whse and yds)
1912 **Apartments**
1 Christopgansen Howard E
2△Logefel Albert A
3△Hudson Goodwin I
4△Shelby Oscar
5△Hedlund Hilmer
6△Beahen Jas E
7△Soders A Wm
8△McCarthy John J
Street continued
1916△Muggley Fredk A ⓪
1920△McGinnis Leroy F ⓪
1925△City Concrete Batch Plant
City Eng Laboratory
City Equipment Shop No 9
△City Gas Testing Station
△City Paving Dept (whse and asphalt plant)
1926△Hammonds Wm H ⓪
Hiawatha av intersects
23d av intersects
2300△Woodland Transfer
24th av intersects
2414△Hecker Mildred Mrs
2416 Blake Wm F
△Nelson Arth ⓪
2426 Dakin Berdette A Mrs
StDennis Otis P
2428△Dunn Jas P ⓪
△Szotkowski Jos A
25th av intersects
2514 Ore Harrison B
Tray Mabel J
2530△Bursch Gust A beverages
26th av intersects
2600△Pearson's Place beverages
2604 Vacant
2606△Jensen Blenda Mrs ⓪
Jensen LeRoy W
2610△Hinrichs Elsie L Mrs ⓪
△Eckland Abner F
Paquette Kenneth H
2616 Johnson John A ⓪
2620△Buhman Frank T
27th av intersects
2704 Nyman Geo W ⓪
2706△Bell Donald L
Pavlich Rudolph A
2708△Carlson Edna E Mrs ⓪
2714△Reilly John W ⓪
2716 Bueler Elis Mrs ⓪
2718△Lindberg Chester L ⓪
2726△Golden Herbert F ⓪
2728△Need Geo A ⓪
28th av intersects
2800△Zipoy Geo ⓪
2801△Tessmer Ernest H ⓪
2805△Schirmer Lawrence C ⓪
2809△Eickstadt Fredk S ⓪
Moore Robt R
2812 Johnson Aaron
2813 Neilsen Bernard L ⓪
2814 Fox Anna Mrs
Snaza Frank T
2817△Jarusak Peter F ⓪
Tomkins Walter
2821△Leonard Eva M Mrs ⓪
29th av intersects
2900△Osen Clarence E gro
△Argue Arth W
2901△Johnson Albert ⓪
△Osum Iver F
2905 Peterson Clifford L
2906△Johnson Claus E ⓪
△Beardsley Stanley T
Johnston Harry S
Ramm Donald W
2907△Trulen Aug L
2913△Borland Roy A
△Johnson Amy L ⓪
2914△Melby Kenneth E ⓪
2915△Wassing Carl ⓪
2916△Bergeron Johanna Mrs ⓪
2919△Bright Wm E ⓪
2921△Huesom John M
2922 Stauffacher Sidney R ⓪
2926△Larson Nels G ⓪
2930△Remeta John ⓪
△Wald Irving M
30th av intersects
3000△Joki Konsta ⓪
Kangas Arth
△Thompson Clifford T
3004 Rouse John W ⓪
3008△Skoglund Russell A ⓪
3010△Brethorst Ferdinand L
△Endeman Wm L
3012△Bokusky Anthony A ⓪
Westenberger Geo L
3014△Swanson Olive Mrs ⓪
3022 **Apartments**
1△Heinen Frank H ⓪
2 Heinen Merton
3 Palmer Louise Mrs
5△Carman Raymond D
6△Miles John D
7 Carlson Wm
8 Juleen John R
9 Vacant
10△Bowman Isabel Mrs
31st av intersects
32d av intersects
3105△American Wicker Works
3205△National Mfg Co metal furn
33d av intersects
3309△McKenna Robt J
△Oas Doris Mrs ⓪
3313 LeMieux Arth F ⓪
3314 Ostry Chas ⓪
3318△Erickson Bernard ⓪
3319△Bill Swan J ⓪
3322△Frederickson Glenn M
3323△Stylin Martin V ⓪
3326△Langaard Anton N ⓪
Nelson Guy O
34th av intersects
3400△Hanson Victor A ⓪ gro
3401△Coons Wm A ⓪
3404△McKean Harry E ⓪
3405△Bowman Arth F ⓪
3408△Tobiasen Axel ⓪
3412△Janelk Geo ⓪
3417△Beland Lowell J ⓪
3421△Mattison Roland H
3423△Antonson Arnold
3430△Grecning Horace P ⓪
35th av intersects
3505 Casey Jos T ⓪
3509△Andersen Anna J Mrs ⓪
3515△Richardson Leonard A ⓪
3517 Frederickson Ingeborg Mrs ⓪
3521△Johnson Newell W
3525△Picott Edw J ⓪ gro
36th av intersects
3601△Bastys Edw T ⓪
3609△Connell Wm A ⓪
3613△Samuelson Arnold A ⓪
3619△Carlson Anna P Mrs ⓪
3623△Crooks Stanley N ⓪
Olsen Gayle R Mrs
37th av intersects
3701△Hendricks Isabelle C ⓪
3709△Schlenz Mervin ⓪
3715△Burrow Henry J ⓪
3717△Burda Geo T ⓪
38th av intersects
3801△Wood Edwin L ⓪
3805△Beauillard Leo ⓪
3809△Fisher Chas F ⓪
3815△Heaner Henry W ⓪
3817△Wann Harvey W ⓪
3821△Sabako Andrew ⓪
3825△Skjefstad Ole O ⓪
39th av intersects
3901△Carter Perry ⓪
3905△Fuller Geo E ⓪
3915△Miller Hugo E ⓪
3917△Miller Peter S
3921△Johnson Anthon W ⓪
△Ackerblade Orphie P
3927△Danielsen Edwin R ⓪
40th av begins
Seabury av ends

26TH W—From Nicollet av west to E Lake of the Isles blvd and from W Lake of the Isles blvd to Upton av, 4 south of Franklin av
3△Brewster John
Cohen Bernard A
△Filiatreau Hilda Mrs
△Irens Otto J
△Olson Emma O
Rau David F
△Swanstrom Arth S
4 **Apartments**
(A) Peitso John M
(B) △Berg Kathryn D Mrs
(C) △Cyrus Belle H
(D) △Anderson Rose
(E) Billett Walter H
(F) Clausen Eleanor E Mrs
(G) △Heins Geo N
(H) △Netka Wm R
(I) △Brotherson Howard H
(J) △Winchell Paul H
(K) Williams Mary W
(L) △Cornelius Arth V
(M) △Osberg Lyle N
200 Vacant
201 Baker Harold R
202△Hallanco Coat Co
203△Sell Marvin L carp contr
Street continued
7 Peitso John M barber
△Peitso Jennie M Mrs beauty shop
7½ Alexander Julia D
Zierden Raymond J
8 Grottum Johanne M Mrs women's wear
Carlhom Mina mbr
Vrooman Ardella lending library
9△Wood-Shol Co real est
△Hawley Benj M tax consultant
10△Ultrex Co druggist sundries
12△Hanson Alice Candies Inc
13△Jiffy Way Products Inc egg graders
14△Landberg Radio Co
18△Gedney Roy B shtmtlwkr
Heikenn & McDonald mtl heat treating
△Just Paul O
20 Vacant
Blaisdell av intersects
112△Pearson Forest W ⓪
116△Monge Albert ⓪
118△Morgan Richd ⓪
122△Lahiff Margt Mrs ⓪ drsmkr
Pillsbury av intersects
207△Pearson Thorwald D
Edwards Carrie Mrs
211△Carlson J Arth ⓪
△Wangley Martin H
212 Skagen Lawrence E
△Dawson Chas F
rear Walker Reinhold
213△Ormrud Olav O ⓪
Bakke Bertel J
216△Joy Ralph A
△Wright Chas L
219△Savage Wm J
Pollock Gaylord M
△Davy Jas D
227△Lundgren Alice Mrs ⓪
△Behrendt Jean D jr
229△Hutchinson Roger J L
△Johnson Nels
Pleasant av intersects
301△Lundquist Ragnar gro
303△Krauel Ida beauty shop
311△Linstedt Raymond A
313△Carlson Roy D
315△Demerest Jos M meats
△McBeath Winfred gro
Grand av intersects
406△Bergren Donald W
Day Raymond F ⓪
412△Larson Bernhardt ⓪
△Evans Geo K
413△Hubbard Jas H
415△Hedstrom Gerda Mrs
417△Peterson Eben C
419△Kelley Spencer H
Thorne Lorraine Mrs
421△Hinshaw Stacy I
423△Garwick Kenneth O
Harriet av intersects
Garfield av intersects
600△Wide-Awake Beauty Salon
604△Boelter Fred W gro
610△Bohler Haakon
△Kelly Esther A Mrs
618 Wahlberg Swan shoe repr
Lyndale av intersects
704 Burk Bennie E barber
Klingberg Harry A
706△Harding Danl W apron mfr
708△Monogram Clnrs & Dyers
717△Arney's Garage
Aldrich av intersects
809△Smith W Fredk ⓪
813 Thorson Jos C ⓪
△Bergum Lawrence M
817 Beattie Anna Mrs ⓪
△Hutchins John W
819△Parsons Alf ⓪
Bryant av intersects
902△Krogan Norman O ⓪
906 Allen Robt
△Sparr Arth E
908 Scherbing Anna Mrs ⓪
911△Irvine Christine Mrs ⓪
914△Benison Arth E
26TH W—Contd
916△Foote L A Rest Home
△Foote Lulie A Mrs ⓪
918△Anderson Gertrude D Mrs ⓪
Colfax av intersects
1008△Grant Sanford C
1009△Hasselberg Donald R ⓪
Dupont av intersects
1115△Callander Lalla B
1117△Willits Agnes R ⓪ real est
△Hall Milo A
Emerson av intersects
Fremont av intersects
1311 Gotschall Alva barber
1313△Anderson Gustave R
Apartments
1△Dugan Edmund
2△Coad Grace H Mrs
3△Ives Luella H Mrs
Hennepin av intersects
1400 **Apartments**
1△Schleeter Emma B Mrs
2△Appel Theo C
3△Polk Alno F
4△Dunton Alice M
Street continued
1402 **Apartments**
1△Neshit Jay B
2△Sheffin Ralph
3△Knox Edw G
4△Burke Geo A
Street continued
1408 **Apartments**
1△Yelland Margt L Mrs
2△Woodruff Mabelle L Mrs
3△Illg Edw F
4△Peterson Hannah Mrs
Street continued
1410 **Apartments**
bsmt△Ingalls Ruth J Mrs
1△Kummer Michl M
2△Anderson John W
3△Haw Evelyn D Mrs
4△Erd Mary Mrs
Street continued
1412-14 **Apartments**
bsmt△Syvertsen Sigurd E
1△Moreau Timothy V optometrist
2△Ruth Adelaide H Mrs
3△Andre Henry
4△Gross Kath M Mrs
Street continued
1418△Newell Theresa Mrs
1420△Plankerton Minerva A Mrs ⓪
△Rudolph Alwin O
1428 **Outlook Apartments**
Apartments:
1△Rolf Jennie M Mrs
2△Strand Inez S
3△Hellner Irene F Mrs
4△Whitson Elva L
5△Stinson Fredk H
6△Saxby Olive L Mrs
Street continued
1424△Easter Verna A Mrs
△Egan Lincoln E
△Penniman Herbert H C
Humboldt av intersects
1508△Lesh Mercia M ⓪
1512△Kilmer Lestor M ⓪
1513△Roland Clifford V ⓪
1515△Mason Aimleus R ⓪
1518 Siperstein David M ⓪
1521△Root Forrest C ⓪
1527△Phelps Mary F ⓪
Irving av intersects
Euclid pl intersects
1612△Clarke Arch ⓪
1624△Furlong Lawrence A ⓪
1625△Elwood Lester B ⓪
1627△Binder Carroll ⓪
1630△McRoberts Lloyd ⓪
1631△Legg June W Mrs ⓪
1632△Gardner Herbert M ⓪
1635△Morse William W ⓪
1636△Kuechle Harry G ⓪
1647△Neilson Geo W ⓪
1653△McCune Clara N Mrs ⓪
Lake pl ends
1701△Lynch Edw B ⓪
1707△Bradford Clinton W ⓪
Lake of the Isles blvd intersects
Thomas av intersects
2716△Broughton Herbert O ⓪
2720△Dyle A Judson ⓪
2726△Williams Warren O ⓪
2732△Gordon Peter A ⓪
Upton av intersects
2800△Calhoun Everts B

26½ AV NE — From Main east to University av 1 north of 26th av

27TH AV N—From the river west to Vincent av 7 north of Broadway
Mill intersects
Pacific intersects
1st and 2d intersect
211△Gieske John A
△Pearson Louis A
217△Accurate Screw Products Co
Washington av intersects
236△Lies Raymond H
241△Krause Thos L
△Krieg Chas A
Alma pl intersects
243△Harich Adolph A
△Heeder Chas A
247△Morrison Francis L ⓪
248△Harich Henry ⓪ rug weaver
249△Bednarski Carl
250△Walchuk Wm ⓪
3d intersects
316△Cusciotta Irene M Mrs
318△Hoffman Bessie B Mrs ⓪
4th intersects
Fairview Park intersects
Lyndale av intersects
Aldrich av intersects
808△Lynch Mabel R Mrs
810△Kirby Downing D ⓪

W. S. NOTT COMPANY
Belting
Hose
Packing
Conveyors
Elevators
Lift Trucks
Fire Extinguishers & Equipment
Manila and Wire Rope
Abrasives
201-11 N. 3d St.
Phone Atlantic 6501

MARYLAND CASUALTY CO.
CASUALTY AND FORGERY INSURANCE
FIDELITY AND SURETY BONDS
1490 Northwestern Bank Bldg.
Tel. Bridgeport 1255

813 Nicollet Ave.
PACKARD SHOES, INC.
Tel. Geneva 1952
Distinctive Feminine Footwear

The reproduction of R. L. Polk & Co. directories has been made in accordance with the terms and conditions of an agreement between Historical Information Gatherers, Inc. (HIGs), and R. L. Polk & Co. The directories may not be further reproduced without permission.

More than 4 out of 5 Minneapolis Families Daily Read the MINNEAPOLIS STAR JOURNAL ★ More than 240,000 Northwest families read the Star Journal daily. ★

FIRE TORNADO BUSINESS INTERRUPTION INLAND MARINE
GENERAL INSURANCE CO. OF AMERICA
FIRST NATIONAL INS. CO. OF AMERICA
OLD LINE STOCK INSURANCE AT A SAVING
"A+" RATING
Gen. Agts. — Northwest Underwriters — 727 Plymouth Bldg.

THE MORRIS PLAN
CITIZENS-MORRIS PLAN COMPANY
710 Marquette Avenue
ONE CO-MAKER LOANS, AUTOMOBILE LOANS, COLLATERAL LOANS
EXECUTIVE LOANS
LOW INTEREST RATES — YEAR TO PAY

TWENTY-SIXTH E—Contd
1200 Harrington Douglas J
1206ΔVikan Gust ◎
Lillenas M E Mrs
1207 Sorem Seivert L ice
1208ΔHales Chas D
1212ΔBrindle Frank R
1213 Packard Ella K Mrs
Packard Milton E
1218 Fedrow Claire O
13th av intersects
1306 Benson Alf S ◎
1308ΔGuertin Francis E
Sifferle Anne Mrs
1300ΔThorene Wendell
1311 Clark Patk ◎
1312ΔVoge Adolph ◎
14th av intersects
1401 Hippe Knute ◎
1403 Stevens N Chas ◎
1405ΔJohnson Paul ◎
Stark John F jr
1407 Berg Hattie M ◎
1408 Moe Harvey C
ΔSeeman Agnes T Mrs
1409 Rolschau John H
Stevenson Emil
15th av intersects
1500 Benson Martin ◎
1504 **Apartments**
1ΔTurner Maynard W ◎
2ΔCreen Jas W
3ΔHarvey Irene F Mrs
4ΔFog Nels
Street continued
1508 **Apartments**
bsmt Vacant
1ΔFairfield Richd F
2 Vacant
3 O'Connor Wm J
4 Wedell Geo A
Street continued
1512ΔBrutsch Geo C
1515 Perkl Bert A fill sta
1516ΔKline C C Mrs ◎
Bloomington av intersects
1520ΔPete & Carl's Service
Sta fill sta
1528 Herbert Howard W
Nethercutt Orsian T
1530ΔMcReavy Vernon L
ΔWestensee Peter
1534ΔKugler Beryl Mrs
1535ΔCarlson Edwin S ◎
1538 Johnson Alex R ◎
1539ΔRogstad Geo P ◎
ΔPursley Jay A
1543ΔGillespie Richd B ◎
16th av intersects
1600ΔHagman Axel ◎
Lindner Edw P
1602ΔBengston Fredk W
Peterson Axel
1606 Rice Wm M
1608 Johnston Claries L
1610 Conrad Herbert ◎
1611 Larson Arth O
ΔSchmidt Richd R
17th av intersects
1704ΔCanutson Ralph E
1707ΔBaskin Clifford E
Nashko Anna Mrs
1708ΔDahl Hans M ◎
1710 Fitzgerald V J
1715ΔLeak Creed ◎
18th av intersects
1800 Smith Geo J
1802 Blum Russell D
1804 Goodrie Bernard P
1806 Gligor G C Mrs ◎
1808ΔHalstrom Peter A
Cedar av intersects
1832 Gustafson Gust L ◎
ΔJansen Leonard P
1838 Sather Harry F ◎
ΔMcKay Daxrell
1840ΔMiller Stanley C
Sjoquist Pearl Mrs
1844 Hauser Michl J ◎
Marks Walter
1846 Buland Geo T
ΔWaddick Jas L
Longfellow av begins
1854 Vacant
1858 Faulk Minnie I ◎
ΔKramer Howard F ◎
1862 Shelby Thorvald O ◎
1866 Hansen Haakon
Hunt John A
1870ΔMiller John
1900 Preston Chas E ◎
1904ΔJones Jas M
Walsh Wm C
1908ΔWinter Geo J
1911ΔCity Sewer Dept &
Warehouse
1912 **Apartments**
1ΔHappy Fred W
2 Kreilkamp Karl
3ΔHolt Herbert F
4 May Jos
5 Rue Rudolph
6 Brabant Richd C
7 Erickson Jos B jr
8ΔMcCarthy John J

Street continued
1916 Muggley Fredk A ◎
Ledo Eliz Mrs
1920ΔWilliams Clyde A
1925ΔCity Paving Dept whse
& asphalt plant
City of Mpls Gas Testing Sta
City of Mpls Sewer
Yards
Hiawatha av intersects
23d and 24th avs intersect
2414 Vig Orrin W
2416 Nelson Arth ◎
Dakin Berdette Mrs
2426 Mulroy Clement J
2428 Dunn Jas P ◎
Donovan Leo B
25th av intersects
2514 Tray Michl J
2530ΔBursch Bros Liquor
Store
26th av intersects
2600ΔPearson Geo A bev-
erages
2604 Jensen Carl O
2606ΔJensen Blenda S Mrs ◎
2610ΔEckland Abner F
2614ΔLindberg Chas J ◎
2616 Johnson John A ◎
2620ΔPuhman Frank T
27th av intersects
2704ΔNyman Geo W ◎
trucking
2706 Enga Albert C
2708 Carlson Edna E Mrs ◎
2714 Reilly John W ◎
2716 Buehler Eliz Mrs ◎
2718 Kibsgaard Karl S
Lindberg Chester E
Nelson Carl
2726 Bergquist Alex ◎
2728 Hurtig Clarence C
28th av intersects
2800 Zipoy Geo ◎
2801 Gonea Bertha E Mrs
Schwalbe Chas W
2805 Schirmer Lawrence C
2808 Ceilky Lewis J ice
2809 Anderson Einar
Johnson Wm E
2813 Niemeyer C F Wm ◎
Morris Wm J
2814ΔCeilky Lewis J
Otteson Gillette S
2817 Hanson Henry E
Stevens Horace J
2821 Hallett Harry ◎ auto
repr
29th av intersects
2900ΔJohnson Roger E ◎
gro
2901 Johnson Albert
ΔMoery Minnie W Mrs
2905 Peinke Leon N ◎
2906 Vacant
2907 Trulen Aug L
2913 Anderson Herbert I ◎
2914ΔLarson Louis L ◎
Balestra Andrew J
2915ΔWassing Carl ◎
2916ΔBergeron A D ◎
2919ΔAtlee W Lemuel ◎
2921ΔBill Gust H
2922 Stauffacher Sidney S ◎
2926ΔLarson Nels G ◎
2930ΔChristiansen Oscar H
◎
ΔJohnson Carl A
30th av intersects
3000ΔJoki Konsta ◎
Thompson Clifford T
3004 Rouse John W ◎
3008 Skoglund Russell A ◎
3010 Hippee Louis O
2d fl vacant
3012 Vacant
3014ΔSwanson John A ◎
3022 **Apartments**
1 Heinen Frank H
2 Vacant
3 Bronce Frank
4 Decker Elbert C
5ΔCarman Ray D
6 Morris Owen T
7 Mitchell M A Mrs
8 Vacant
Street continued
31st to 33d avs intersect
3309 Oas Doris M Mrs ◎
Bartick Fredk G
3313 Trowbridge E L ◎
3314 Ostry Jos A ◎
3318ΔWelch Leonard E
3319ΔBill Swan J ◎
Morben Sherman H
3322 Frederickson Glenn N
3323 Stylin Martin V ◎
3326ΔLangaard Anton N ◎
Erickson Enoch W
34th av intersects
3400ΔJohnson Edw S gro
3401 Dustrude Anna Mrs ◎
Edson Ernest W
3404ΔMcKean Harry E ◎
McKean Orivan G

3405ΔBowman Arth F ◎
3408ΔTobiasen Axel ◎
Dullinger Wm P
3412ΔJohnson A Theo
3417 Beland M M Mrs ◎
3430ΔGreening Horace P ◎
35th av intersects
3505ΔRyman Myrtle E
3509ΔAnderson Anna J Mrs
◎
3515ΔRichardson L A ◎
3517 Frederickson Ingeborg
Mrs ◎
3521ΔJohnson Newell W
3525ΔPicott Edw J ◎ gro
36th av intersects
3601 Bastys Edw T ◎
3609 Kulenkamp Lydia Mrs
◎
3613ΔPinske Raymond A
3619ΔCarlson Claes J ◎
Kleve Frank H
3623 Anderson John P
37th av intersects
3701ΔHendricks Henry ◎
ΔHendricks Isabelle C
piano tchr
3709 Arf Wm C ◎
3715ΔBurrow Henry J ◎
3717ΔHelin Roland V ◎
38th av intersects
3801ΔStelzig Jas E ◎
3805ΔBarr Wesley
3809 Fisher Chas F ◎
3815ΔHeaner Henry W ◎
3817 Wann Harry W ◎
3821ΔSabako Andrew ◎
3825ΔSkjefstad Ole O ◎
39th av intersects
3901ΔCarter Percy ◎
3905ΔHamilton Chas L
3908ΔPruyn Byron B
3915ΔNelson Victor H ◎
printer
3917 Vacant
3921ΔDanielson Edwin L ◎
Thomsen Hans J
3927 Olson Wm E
40th av begins
Seabury av ends

TWENTY-SIXTH W —From Nicollet av w to E Lake of the Isles blvd and from W Lake of the Isles blvd to Upton av 4 s of Franklin av
3ΔFouch R B dentist
ΔFiliatreau Theo L
ΔHumphrey Eug A
ΔLambke Alf W
Olson Leonard G
Rau David F
4 **Apartments**
AΔDool Avonelle Mrs
B Vacant
C Volland Orphie J
D Anderson Rose Mrs
EΔKrueger H Herbert
watch repr
FΔDunleavy Frank J
GΔNelson Clara W
HΔStockton Robt T artist
1ΔLonsdale John
JΔWinchell Paul H
K Williams Mary W
L Schimming M W Mrs
MΔTerry Alford N
200ΔSwanstrom Arth S
dentist
201ΔArling L S phys
202 Hallanco Coat Co dental
coat mfrs
203ΔNilsson Peter
Street continued
5 Grottum J M women's
wear
ΔInstenes L O jwlr
6ΔHanson Alice Candies
Inc
7 Larson Lawrence bar-
ber and beauty shop
7½ΔSmith Rolland C
ΔUnderthun Oscar
8-10ΔGuindon-Breiseth
Co whol drug sun-
dries
9ΔErickson Marguerite L
mlnr
11 Vacant
11½ΔJiffy-Way Products
Inc egg graders
Zimmer Benj scale mfg
12ΔMiller Sewing Machine
Co
ΔMiller Albert W
Vrooman Ardella rental
library
13ΔNational Potteries Co
13ΔPlayware Inc toys
14ΔGopher Furnace Co
18ΔKurimay J T uphol
Piers Walter B ◎
20 Vacant
Blaisdell av intersects
112ΔPearson Forrest W ◎

TWENTY-SIXTH W—Contd
116 Monge Albert ◎
118ΔNelson Loreen H Mrs ◎
122ΔKath Jas B
ΔKath Zena M Mrs
Pillsbury av intersects
201ΔScarborough Cortelyou
H fill sta
207ΔAlden Harry
Madison Wm
211ΔBakke Bertel J
Boddy Eliz G Mrs
212 Gagne Fred D
213ΔBrubaker H W gro
Wagner Jack W
216 Dougherty L H Mrs ◎
ΔPetzke Henry F
219 Frush Albert A
Mohlsather Peter
227ΔHarding Noral B
Keating Zora Mrs
229 Kucala Gladys A Mrs
Schrade Roy C
Pleasant av intersects
301ΔReese Geo W gro
303 Danielson David V
barber
Krauel Ida beauty shop
311ΔGisness Olof M
ΔMiller John
313 Elsie Clifford L
315 Demerest Jos M meats
ΔMcBeath Winfred gro
Grand av intersects
406 Charlebois Lawrence E
Olmsted Ellsworth H
412ΔLarson Chas C
413ΔSwartout N R Mrs
415ΔHedstrom Gerda Mrs
417 Vacant
419 Borreson H P Mrs
Kelley Spencer H
421 Ferguson R D Mrs
Hinshaw Stacy I
423 LeSueur Mac M
Harriet av intersects
Garfield av intersects
600 Englehard Agnes
beauty shop
602ΔMortensen Jennie E
Mrs dry clnr
604ΔJones Arth E gro
610ΔKelly Oak E
ΔEdmund Marie Mrs
618 Wahlberg Swan shoe
rebldr
Lyndale av intersects
704 Gorman Patk H barber
706 Davis Harry
ΔGustafson Walter C
ΔMize M D Mrs
708ΔMonogram Clnrs &
Dyers
717ΔAllan D E garage
Aldrich av intersects
809ΔSmith W Fredk ◎
813 Donovan Michl D ◎
817ΔBeattie Anna E Mrs ◎
819ΔGoslin Harry A ◎
Bryant av intersects
902ΔGardner Amelia Mrs ◎
906ΔAllen Robt ◎
ΔMeitzner H W
908 Anderson Carl W
911ΔIrvine Christine Mrs ◎
914ΔBennison A E Mrs
916ΔBenson Tillie Mrs
918ΔMarshall Clover A
Colfax av intersects
1008ΔJannetto Danl J ◎
1009ΔFitzgerald R M Mrs
piano tchr
ΔWalker Lambert J
Dupont av intersects
1115ΔCallander John N
1117ΔWestrum Kenneth P
Emerson av intersects
Fremont av intersects
1311 Gotschall & Anderson
barbers
1313 **Apartments**
1ΔAnderson Marlowe L
dentist
2ΔCoad Grace H Mrs
3ΔDugan Edmund
Street continued
Hennepin av intersects
1400 **Apartments**
1ΔMann Carrie A Mrs
2 Gunderson Melvin M
3ΔJohnson Clark W
4ΔDunton Alice M
Street continued
1402 **Apartments**
1ΔNesbit Jay B
2ΔOnstad Kenneth E
3 Knox Edw G
4 Brown Cora M Mrs
Street contiued
1408 **Apartments**
1ΔYelland Margt L Mrs
1ΔWoodruff Alanson C
3ΔJilg F Edw
4ΔMellin Agnes M Mrs
4 Peterson Hannah Mrs

The reproduction of R. L. Polk & Co. directories has been made in accordance with the terms and conditions of an agreement between Historical Information Gatherers, Inc. (HIGs), and R. L. Polk & Co. The directories may not be further reproduced without permission.

DEPENDABLE

Campbell Coal and Oil Co.

COAL
COKE
WOOD
FUEL OIL

Main 7411

825 Marquette Ave.
Foshay Bldg.

DEPENDABLE

Charles W. Sexton Co.

INSURANCE and BONDS

McKNIGHT BUILDING
MAIN 3501

WIRT WILSON
H. GLENN WYER
HERBERT F. HEIMSATH
HARRY J. WENTZEL
DANA STONE
COORD F. ROOSEN
FRANK T. WALLACE

WIRT WILSON & COMPANY
INSURANCE
BUILDERS EXCHANGE BUILDING
MINNEAPOLIS

JOHN T. BAXTER, JR.
LYLE S. MC KOWN
WALTER F. JAFFRAY
RAY W. FENTON
RICHARD A. THOMPSON
MILES H. MC NALLY
JULIAN W. KERR

TWENTY-SIXTH AV S—Contd
5447 Pearson John W
5456 Pollock Sina O Mrs
5457 Lindgren Carl
55th intersects
5500 Carlson Carl G ⓒ
5501 Rhoy Sarah Mrs
5509 Cornell Ralph E ⓒ
5532 Nygren J Harold ⓒ
5540 Nilsson Josef ⓒ
5548 Johnson Frank M ⓒ
5552 Saunders Felix ⓒ
5553 Wetterland Arch D ⓒ
5557 Jones Roy W
56th intersects
5606 Stengel Otto ⓒ
5624 Glenfield Henry
5648 Freudenthal Fred
5653 Graf Herman O
5654 Navratil Chas H
57th intersects
5700 Ackley Walter W
5701 Vacant
5705 Mitchell Clara R Mrs
5709 Vacant
5724 Richards Everett C ⓒ
5725 McNellis Danl ⓒ
5728 O'Keefe Jack ⓒ
5731 Anderson Manley F ⓒ
5732 Benson Herman M ⓒ
5744 Hermstad Peter J ⓒ
5749 Long Bertram J ⓒ
5754 Becker Erick C ⓒ
58th intersects
5804 Statton Patk
5805 Sowles Cecil H ⓒ
5812 Olson Arth W ⓒ
5817 Weigand Elmer N ⓒ
5820 Woolcott Harvey H ⓒ

TWENTY-SIXTH AV S E—From 2539 Essex ne to beyond 4th and from Weeks av n to E Hennepin av
145 Wheeling Corrugating Co sheet mtl wks
155 Ruberoid Co roofing mfrs
169 Clark Fred G Co of Minn lubricants
Delaware intersects
Univ av intersects
4th intersects
Weeks av intersects
890 Emerson S Elmer ⓒ
898 Berry Louis N ⓒ
906 Medvec John
914 Rechtfertig Raphael W
918 Gottlieb Hans
919 Frain Thos J ⓒ
922 Langley Chas W ⓒ
Como av intersects
1000 Mattox Henry I gro
1002 Johnston Leonard W
1004 Hagford Olof
1008 Beyer Arth E
Lotourneau Geo H
1011 Tjosvold Wm S
1012 Miller Walter F
2d fl vacant
1015 Landstrom Carl E ⓒ
Schmid Calvin F
1016 Wilson Henry C
1019 Mollers Mathias H
Week Sanford P
1020 Handy Jack J
1023 Vacant
1030 Marka John J ⓒ
1031 Vacant
1032 Swen Andrew P ⓒ
1034 Johnson Otto E ⓒ
1040 Young Wm E
1041 Shaughnessy Cleo Mrs ⓒ
McShane Gerald
1045 Ecklund Edwin H ⓒ
1048 Schiavone Frank ⓒ
1049 Peterson Josephine Mrs ⓒ
Talmadge av intersects
1057 Bender Adam H
Nelson C Arth
1065 Sonmor Reuben O
1069 Domiano Tony J
1077 Landgren Chas J ⓒ
1085 Bengston Albert ⓒ
pntr
1101 Hoffman Richd
1105 Plumleigh Louis G ⓒ

TWENTY-SIXTH E — From Nicollet av e to 40th av 4 s of Franklin av
1 Stevens Nellie Mrs restr
2 Butler's Drug Store
Iverson Herman T
3 Carlson Edwin J meats
3 **Apartments**
1 Beaton Wm H
2 Smith Harold E
3-4 Vacant
5 Brohde Matthew
6 Smith Hiram
7 Scrimshaw Justine Mrs
8-10 Vacant

Street continued
4 Justad & Son dry gds
Naughton H Patk
watch repr
2d fl vacant
5 Vacant
6 Linden Elmer restr
7 Walsh Thos J barber
7½ Swanson Alex E restr
8 Wah Sam lndry
2d fl vacant
9 Vacant
10 Blowers Marie Mrs
beauty shop
Ohnstad Herbert R
barber
10½ Vacant
11 Ewing Elva G barber
Cunningham Edith M
beauty shop
12 Shake Herbert A tailor
12½ Skoglund Gustave
14 Vacant
15 Goldman Louis shoe repr
Splettstoesser Geo
16 Vacant
17 Broberg Gustave J gro
17½ Hines Manley
19 McBeath Winfred gro
Powell John ⓒ
20 Standard Oil Co fill sta
21-23 National Tea Co
gro and meats
Capron Minnie M Mrs
25 Angell Andrew baker
Brazil Frances Mrs
Geluyckens Charlotte Mrs
1st av intersects
100 Twenty-Sixth St Fruit & Veg Mkt
101 Soper Wm C fill sta
104 Braeger Harold H
106 Vacant
107 Michaud H B shoe repr
108 Vacant
109-11 Fosters Tavern beverages
109 **Apartments**
1-8 Vacant

Street continued
110 Chambers Jos N auto repr
112 Vacant
113 Despatch Laundry Inc
114 Vacant
116 Garaghty Leo J
batteries
118 Store vacant
118 **Apartments**
1 Mullen Donald
2 Warren Fred E
3 Shaw Mamie Mrs
drsmkr
4 Granlow Oscar J
5 Bullock Mary Mrs
6 Vacant
7 Fernandez Primo
8 Vacant
9 Leigh Laura Mrs

Street continued
119 Pure Oil Co fill sta
120 Brombach Meat Co
Stevens av intersects
122 Standard Upholstering Co
124 **Apartments**
1-2 Vacant
3 Blodgett Mary E
4 Brown Sophie L
5 Combs Jack
6 Vacant
7 Walker Adelyn M

Street continued
126 Jones Richd E plmbr
Krejce Edw C
128 Donovan Margt L Mrs
Foster Emma R Mrs
Groth Eliz Mrs
Russell Harry O
131 Sundin A Theo ⓒ
132 Vacant
133 Sundin Bros Garage
2d av intersects
200 Powers Georgia Mrs
200½ Tyedten Thorstein H
202 McGee Edna P
204 Vacant
206 Heberlein Jos A
208 Jackson Alva D
Siegel Wm H
Thompson Danl
Wesley Margt E
210 Martin Mae Mrs
211 Heenan Mary Mrs ⓒ
3d av intersects
302 Fuller Agnes W restr
306 Fischer Cecelia nurse
Clinton av intersects
329 Vacant
331 Bedard Louise C Mrs ⓒ
Hall Kenneth W ice
4th av intersects

401 **Apartments**
1 Harriman Mary R Mrs
Nelson Theo W ⓒ
2 Vacant
3 Aich Eveline Mrs
4 Martin Wilbur H
5 Dresser Maynard P
6 Michaels Clemons E
7 Lofgren Axel A
8 Steppe Alberta E Mrs
9 Carlson Edw L
9BR Anderson Merriam S
10 Taillefer Jos M
11 Johnson Oscar M
12 Connor Jos V

Street continued
404 Behme Harry J
Fall Ross B
Samuelson Archie V
405 Hagstrom Louis G
2d fl vacant
408 Erickson Thilda Mrs ⓒ
Peterson Mabel V
Strand Enrel M
409 **Apartments**
1 Loe Christ A
2 Kolbe Cath A Mrs ⓒ
3 Kennedy Jerrold J
4 Batten Margt M Mrs

Street continued
414 Stoll Augusta Mrs ⓒ
Gangelhoff Raymond E
418 Hokanson John H ⓒ
Hokanson John O
Kasper Robt A
5th av intersects
500 Lovain Oscar E ⓒ
Vanstrom Anto P
502 **Apartments**
1 Vacant
2 Martin Harold D
3 Vacant
4 Paul Geo E
5 Vacant
6 Peterson Glen B
7 Vacant
8 Burnevik Sidney

Street continued
504 Vacant
Portland av intersects
613 Molsather Lawrence
Storms Isaac D
615 Schreiner Henry J ⓒ
617 Martinson Ingaborg Mrs ⓒ
619 Bergsing Raymond T
rear Pfaff C V Mrs ⓒ
622 Anderson John M ⓒ
Oakland av intersects
Park av intersects
Columbus av intersects
720 Boyce Orien E Rev
722 Davis Chas F Rev
724 Olivet M E Church
725 Rushold P A garage
731 Anderson Andrew ⓒ
733 McFonagle Myron E
Chicago av intersects
819 Hilliard Fredk M
Hilliard Jos L
Westerberg Mollie E
nurse
Elliot av intersects
904 Linder Anna Mrs ⓒ
913 Martin Knute E
915 Johnson Aug ⓒ
10th av intersects
1012 Adolfson Hilma M Mrs
Norrbom Oscar E
11th and 12th av intersect
1200 Seth Leonard ⓒ
Bramhall Chas E
1206 Paulsen Serena Mrs ⓒ
Wikan Gust
1208 Whitehill Sophie Mrs ⓒ
Love Karl D
Tallakson Harold A
1212 Brindle Frank R
1213 Packard Ella K Mrs
1218 Cupps Aug J
13th av intersects
1306 Benson Alf
1308 McNamee Peter J ⓒ
1309 Hanson Emery M
1311 Williams Roy J
1312 Voge Adolph ⓒ
14th av intersects
1401 Olson Annie Mrs
1403 Stevens N Chas ⓒ
1405 Williams Jos L
1407 Berg Hattie M ⓒ
1408 Christenson Elmer J ⓒ
Seeman Agnes T Mrs
1409 Stevenson Emil ⓒ
15th av intersects
1500 Benson Martin ⓒ
1504 **Apartments**
1 Partridge Alphonse
2 Creen Jas W
3 Samson Emma
4 Parker Eliz Mrs

Street continued
1508 **Apartments**
1 Andrews Carl M

TWENTY-SIXTH E—Contd
1508 **Apartments**—Contd
2 Jorgensen Christian W
3 Heidel Carrie
4 Burns Mae E

Street continued
1512 Brutsch Geo C
1515 Economy Super Service
1516 Kline Andrew J ⓒ
Bloomington av intersects
1520 Davis Oscar D fill sta
1528 Blanton Goree
Sanford Warren W
1530 Hamilton M Caralen
McReavy Vernon L
1534 Gilkey Eunice Mrs ⓒ
Pratchner Anthony J
1535 Wyman Wm
1538 Conboy Thos P
1539 Haerden Arnold
Rogstad Geo P ⓒ
1543 Gittens E M Mrs ⓒ
16th av intersects
1600 Hagman Axel ⓒ
Shea Julia Mrs
1602 Peterson Axel
Roycraft Louis H
1606 Rice Wm M
1608 Miller Robt J
1610 Conrad Herbert
1611 Crystal Walter J
Hardy Geo C
17th av intersects
1704 Weyrauch Palma Mrs ⓒ
1707 Nashko Anna Mrs
Walstad Ole J
1708 Dahl Hans M ⓒ
1710 Johnson Bessie C ⓒ
1715 Chase Fred F
18th av intersects
1800 Chelberg Oscar G
1802 McQuade Mildred Mrs
1804 Clapp Archie L
1806 Gligor Jas T ⓒ
1808 Halstrom Peter A
Cedar av intersects
1832 Lacy Melvin E
Peterson Ben D
1838 Sather Harry ⓒ
Peterson Bina G Mrs
1840 Rolfson Ronnaug Mrs ⓒ
Grono Frank
1844 Rostratter E H Mrs ⓒ
Hauser Michl
1846 Waddick Jas L ⓒ
Waddick Patk M ⓒ
Longfellow av begins
1854 Clark Violet E drsmkr
1858 Faulk Minnie I
Kramer Howard F
auto repr
1862 Shelby Thorvald O ⓒ
1866 Livingston Chas ⓒ
Hansen Haakon
1870 Miller John J ⓒ
1900 Preston Chas E ⓒ
1904 Jones Jas M
Nelson Clarence
1908 Bystrom Minnie Mrs
1911 City Sewer Dept & Warehouse
1912 Cyrus Edw
Kalman Alec E
McCarthy John J
Petrick Robt L
Stahura Andrew P
Wilson Victor E
1916 Muggley Fredk A ⓒ
Muggley John C
1920 Schoeder Martin A
1926 Norris Patk ⓒ
Hiawatha av intersects
1925 City Paving Dept whse
23d and 24th avs intersect
2414 Vig Orrin W
2416 Nelson Arth ⓒ
2426 Bakken Raymond
McMillan Chas
2428 Dunn Jas P ⓒ
Moline Oscar L
25th av intersects
2514 Challman Oscar
2516 Vacant
2530 Bursch Bros Liquor Store
26th av intersects
2600 Vacant
2604 Jensen Carl O
2606 Jensen Antonius ⓒ
2610 Eckland Abner F
2614 Lindberg Chas G ⓒ
2616 Johnson John A ⓒ
Dunbar John E
2620 Ebert Minnie W Mrs
27th av intersects
2700 Hodge Chas A
2704 Charland Gertrude Mrs ⓒ
2706 Bernston John
2708 Carlson Edna E Mrs ⓒ
2714 Scheuchl Louis
2716 Buehler Eliz Mrs ⓒ

 © R. L. Polk & Co.

The reproduction of R. L. Polk & Co. directories has been made in accordance with the terms and conditions of an agreement between Historical Information Gatherers, Inc. (HIGs), and R. L. Polk & Co. The directories may not be further reproduced without permission.

STERLING Hallowell Coal

Northrup, King & Co.'s

FARM SEEDS

Clovers, Alfalfas, Forage Crops, Seed Corn, Seed Grains

Ask Your Dealer

Northrup, King & Co. Minneapolis

NORTHLAND

H. A. ROGERS CO.

SUPPLIES

—for—

ARCHITECTS ENGINEERS ARTISTS

BLUE PRINTING

PHOTOSTATS

911 Marquette Ave.

GE neva 5346

L. S. DONALDSON COMPANY

MA in 3113

TWENTY-SIXTH AV S — Contd

5216 Olson Alf B ⓪
5217 Heymer Rae J ⓪
5228 Bergfalk Euger C
5229 Hoyer Nels [illegible]
5232 Thompson C [illegible]
5233 Proctor Claud [illegible]
5236 Bettels Edw [illegible]
5240 Roesler Fredk [illegible]
5249 Vrooma [illegible]

E 53d intersects
E 54th intersects

5410 Froland Gus [illegible] ⓪
5416 Vacant
5428 Novotny Joseph [illegible]
5432 Field Hans M ⓪
5444 Hansen Harold ⓪
5447 Vacant
5457 Berlot Louis S

E 55th intersects

5500 Carlson Carl G
5501 Uppman Gust O
5509 Cornell Ralph E ⓪
5534 Nygren Harold
5540 Nelson Joseph ⓪
5548 Johnson Frank M ⓪
5552 Saunders Felix ⓪
5553 Peterson Manfred L ⓪
5557 Rust Roy G

E 56th intersects

5606 Johnson Ellen Mrs ⓪
5610 Healy Phillip E
5614 Hansen Carsten N ⓪
5648 Christofferson Agnes Mrs ⓪
5653 Vacant
5654 Dickinson Fred E

E 57th intersects

5700 Bartlett Clarence L
5703 Schaller Berton G
5705 Blair Paul
5709 Wenell Robt W
5724 Richards Everett C ⓪
5725 Bakken Edw N ⓪
5728 Wolsen Aug
5731 Anderson Manley F ⓪
5732 Benson Herman M
5744 Hermstad Peter J ⓪
5745 Long B James S
5754 Becker Erick

E 58th intersects

5804 Franzen John A ⓪
5805 Sowles Cecil H ⓪
5812 Olson Arth W ⓪
5817 Weigand Elmer N ⓪
5820 Woolcott Harvey ⓪

TWENTY-SIXTH AV S E— From 2539 Essex st northeast to beyond S E 4th st, and from Weeks av, north to East Hennepin av

145 Wheeling Corrugating Co
155 Ruberoid Co roofing mfrs
169 Clark Fred G Co of Minn whol oils

Delaware intersects
Univ av S E intersects
S E 4th intersects

501 Imperial Meal Co

Weeks av intersects

890 Emerson S Elmer
898 Vacant
906 Zdenek Herman ⓪
910 Vacant
914 Kowall Fred E ⓪
918 Barnard Harry M
919 Frain Thos ⓪
922 Langley Chas W ⓪

Como av intersects

1000 Mattox Henry I gro Schaeffer Arth
1004 Westaway Sidney E
1008 Lobell Malcolm E Horsch Theo P Jr
1011 Landstrom Carl ⓪
1012 Glidden Clare Mrs Sprague Russell C
1016 Christine Christ R
1019 Baar Anthony C Forpahl Frank A ⓪
1020 Spranger Arnold B ⓪
1023 Pearson Arth White Leo C
1030 Swen Andrew O ⓪
1031 Flett Peter S
1032 Swen Andrew P
1034 Johnson Otto E ⓪
[illegible] Thos H
[illegible] ance
104 [illegible] nk ⓪
1049 [illegible] ine Mrs ⓪

Talmage av intersects

1057 [illegible] Mrs ⓪
Galla[illegible] Peter
1065 Sonm[illegible]
[illegible] Chamb[illegible]
[illegible] Landgre[illegible] as J ⓪
[illegible] Beaubien [illegible]onald L
[illegible] [illegible]ner Wm
[illegible] [illegible]leigh Louis G ⓪

TWENTY-SIXTH ST E— From Nicollet av east to Seabury av, 4 south of Franklin av E

1 Stevens Nellie Mrs restr
2 Twenty-Sixth St Pharmacy
3 Carlson Edwin J meats
3 **Apartments**
1 Beaton Wm H
2 Gunnerson Caroline Mrs
3 Longman Chas W
4 Wheeler Fred E
5 Brown Helen E
6 Johnson John H
7 Williams Geo E plmbr specialties
8 Vacant
10 Carlson Andrew

Street continued

4 Justad & Son dry gds Prince Sarah J
5 Searle Cecil J gro
6 Kramer Tire Sales
7 Sundet Albert C barber
8 Wah Sam Hand Laundry
9 Higgins Edw A drugs
9 Swanson Alex restr
10 Hall Archie B barber Hall Mona B Mrs beauty shop
11 Shake Herbert A tailor
12 Nilsson Peter tailor
12½ Hedlund Olaf Skoglund Gust
14 Goldman Louis shoe repr Baron Clifton K
15 Kafer Howard M restr
16 Barton Raymond C dental laboratory
16 Brown Electric Co
17 Angell Andrew baker
17½ Splittstaser Geo
19 McBeath Winfred gro Powell John
20 Standard Oil Co gas sta
21 Wartburg Louis P meats
23 Schultz Jeane G baker
25 Geluyckens Charlotte

1st av S intersects

100 Twenty-Sixth St Fruit & Veg Mkt
101 Shell Petroleum Corp gas sta
104 Spatz Julia
106 Vacant
107 Michaud Herbert B shoe repr
108 Strengles Peter D restr
109 **Apartments**
1 Weber Clifford J
2 Smoldt Fred F
3 Olson Vern N
4 Gifford Mildred
5 Barnes Gerald R
6 Mulcahy Danl T
7 Moore Louis H
8 Ellingson Joseph C

Street continued

110 Schagel Geo D garage
111 Groff Frank gro
112 Service Bed Spring Repair Co
113 Despatch Laundry Inc
116 Garaghty Leo J batteries Taylor Wm E auto parts
118 O'Neill Walter F tinsmith
118 **Apartments**
1 Shaw Annette drsmkr
2 Anderson Gust
3 Cone Elliott S
4 Walker Adeline M nurse
5 Wiley Irene A Mrs

Apartments—Contd

6 Vacant
7 Stevling Louisa K Mrs
8 Vacant
9 Lovelace Leon D

Street continued

119 Phillips Petroleum Co gas sta
120 Brombach Meat Co
122 Standard Upholstering Co

Stevens av intersects

124 **Apartments**
1 Carney Amy Mrs
2 Grimes Ola
3 Vacant
4 Brown Sophie L
5 Combs Jack
6 Feguson Sarah

Street continued

126 Siemering Francis E
128 Felton Geo H Gray Alf E Schaefer Fred C
131 Sundin Theo A
132 Holden Chas G garage
133 Sundin Bros Garage

2d av S intersects

200 Seigne Mary M Mrs
202 Gibson Anna Mrs McGee Edna
204 Rutherford Joseph A
206 Lewis Alphonse J
208 Bissonnette Anna S Mrs Wiltse Eug H
210 Beall Oscar F
211 Hallowell Wm H ⓪

3d av S intersects

302 Hall Robt A
306 Verhota Joan J

Clinton av intersects

329 Vacant
331 Bedard John

4th av S intersects

401 LaTelle Charlotte E Mrs
401 **Apartments**
1 Bray Carrie F Mrs
2 Vacant
3 Anderson Florence Mrs
4 Eggie Selma E Mrs
5 O'Grady James
6 Vacant
7 Hanson Harold H
8 Herring Leon
9 Lueck Wm
10 Vacant
11 Vacant
12 Vacant

Street continued

404 Gronninger Kath LaPointe Mildred
405 Knoph Sylvia Mrs
408 Erickson Thilda Mrs ⓪ Strand Enrel M
409 **Apartments**
1 Vacant
2 Cummings Edw G
3 Nelson Henry
4 Studt Henry G

Street continued

414 Peppink Henry Stoll Carl W Stoll Wm C ⓪
418 Jorgensen Christian W landscape archt Hokanson John H ⓪

5th av S intersects

500 Lovain Oscar E ⓪ Vanstrom Anton P
502 Aich Eug ⓪ Amundson Philip Sherper David E
504 Deason Christian O ⓪ Roothwall Geo Schaeffer Earl F

Portland av intersects

613 Hansen Lars B ⓪ Palm Anders A
615 Burdick Ansel A
617 Martinson Ragnar E ⓪
619 Pfaff Christine V Mrs ⓪

Oakland av intersects

622 Anderson John N ⓪

Park av intersects
Columbus av intersects

720 Ellington Jewell J Rev
722 Davis Chas F Rev
724 Olivet M E Church
731 Vacant
733 Lindvig Albert

Chicago av intersects

819 Olson Geo H

Elliot av intersects

904 Linder Annie Mrs

TWENTY-SIXTH ST E — Contd

913 Riddle James W
915 Johnson Aug ⓪

10th av S intersects

1012 Adolfson Hilma M Mrs Rosenthal Fredrika Mrs

11th av S intersects
12th av S intersects

1200 Pierson Joseph E Seth Leonard ⓪
1206 Paulsen Serena Mrs ⓪ Wikan Gust
1208 Lenvik Hans Whitehill Sophie Mrs ⓪
1212 Lord Luther A ⓪
1213 Stevens James A

13th av S intersects

1306 Benson Alf ⓪
1308 McNamee Peter J
1309 Nichols Lenora A Mrs
1311 Clark Patk ⓪
1312 Voge Adolph ⓪

14th av S intersects

1401 Wellman Francis D
1403 Vacant
1405 Unger Chas ⓪
1407 Berg Hattie ⓪
1408 Seeman Helmer J Versteegh Peter
1409 Stevenson Emil J ⓪

15th av S intersects

1500 Benson Martin ⓪ Partridge Alphonse Thompson Geo A Weeks Geo
1508 Carmichael Duncan M Clark Violet drsmkr Winters Wm H Rev
1512 Bjerre Arth ⓪
1516 Kline Andrew J

Bloomington av intersects

1520 Davis Oscar D gas sta
1528 Engelking Harmon Olson Annie Mrs
1530 O'Brien Robt W
1534 Gilkey Edwin G ⓪
1535 Anderson Jennie Mrs
1538 Conboy Thos P ⓪
1539 Odegaard Nelmard Rogstad Geo P ⓪
1543 Gittens Roy R ⓪

16th av S intersects

1600 Hagman Axel ⓪ Miller Robt J
1602 Hunt John A Peterson Axel
1606 Cutlan Thos H
1608 Varns Jesse F
1610 Levin Carl E ⓪
1611 Barnard Whitney T Gaddis Mary Mrs

17th av S intersects

1704 Weyrauch Carl F ⓪
1707 Scott Wm A
1708 Dahl Hans M ⓪
1710 McKersie David E
1715 Leak Creed ⓪

18th av S intersects

1802 Dise Nels
1804 Vacant
1806 Gligor James T ⓪
1808 Johnson Sigwald

Cedar av intersects

1832 Murphy Edw W ⓪ Myers Finis E
1838 Sather Anna Mrs ⓪
1840 Gaustad Oscar A Rolfson Ronnaug Mrs
1844 Rostratter John B ⓪
1846 Waddick Patk M Widing Fred

Longfellow av begins

1854 Manlove Mark B
1858 Faulk Louise Mrs ⓪ Kramer Howard F
1862 Alland Engeborg Mrs ⓪ Chesterson Joseph A
1866 Livingston Chas ⓪
1870 Miller John
1900 Preston Chas E
1904 Johnson Thorvald F Mattson Axel
1908 Layland Isaac
1912 Coleman Mark J Williams Wm F
1914 Olmsted Ellsworth H
1916 Muggley Fredk A ⓪ Muggley John C
1920 Norris Patk M ⓪
1926 Norris John M

Williamson & Williamson
PATENT ATTORNEYS
Business Established 1885
925-935 Metropolitan Life Building
Phone GE. 4551

 © R. L. Polk & Co.

The reproduction of R. L. Polk & Co. directories has been made in accordance with the terms and conditions of an agreement between Historical Information Gatherers, Inc. (HIGs), and R. L. Polk & Co. The directories may not be further reproduced without permission.

PAPER BOXES PRINTING PAPER BOX SPECIALTIES

FLOUR CITY PAPER BOX CO.

504-10 Plymouth Avenue HY land 9621

TWENTY-SIXTH ST E — Contd
Hiawatha av intersects
Unopened to 23d av S
23d av S intersects
24th av S intersects
2414 Rush Henry
2416 Nelson Arth ⓪
2426 Vacant
2428 Clem Chas L
Kallberg Emma Mrs
25th av S intersects
2514 Lind Gunnar W
2516 Castle Herbert A
Harkins Chas V
26th av S intersects
2600 Vacant
2604 Hansen Alf H ⓪
2606 Jensen Antonio ⓪
2610 Clark May Mrs ⓪
2614 Lindberg Chas G ⓪
2616 Johnson John A ⓪
2620 Crockett James ⓪
27th av S intersects
2700 Vacant
2704 Charland Joseph A ⓪
2706 Vacant
2708 Carlson Chas C ⓪
2714 Scheuchl Louis
2716 Buehler Geo ⓪
2718 Davidson Kenneth L
Miller Fred
Moore Kale
2726 Bergquist Alex ⓪
2728 Frolander Christ F
28th av S intersects
2800 Robran Aug W ⓪
2805 Peterson Roy T
2809 Ferry Roy R ⓪
Volker Wm C
2813 Niemeyer Chas F
Niemeyer Wm C ⓪
2814 Soderberg Andrew E gro
Hanson Fred O
2817 Juleen Juel L
2821 Bjorklund Marcus A
29th av S intersects
2900 Johnson Roger E gro
2900 McConnell Louis H meats
Johnson Jacob E ⓪
2901 Sullivan Edw
2905 Reinke Wm
2906 Stickney James ⓪
2907 Trulen Aug L
2913 Hansen Rasmus ⓪
2914 Larson Louis ⓪
2915 Wassing Carl
2916 Bergeron Adolph ⓪
2919 Atlee W Lemuel
2921 Bill Gust H
2922 Stauffacher Sidney ⓪
2926 Larson Nels G ⓪
2930 Brueshaber Warren P
Christiansen Oscar H ⓪
30th av S intersects
3000 Halseth Clifford E
Jokl Konstance ⓪
3004 Rouse John W ⓪
3008 Vacant
3010 Anerud Magna ⓪
Glomsrud Sigurd
Paulson Chas P
3012 France Jean ⓪
3014 Swanson John A ⓪
3022 Boreen John S
Burns Danl J
Peleaux Herbert L
31st av S intersects
cor 32d av Puffer-Hubbard Mfg Co refrigerators
33d av S intersects
3309 Holm Nelson E
Liljenberg Carrie Mrs ⓪
3313 Olson Andrew C ⓪
3314 Ostry Joseph ⓪
3318 Blade John R ⓪
3319 Bill Swan J ⓪
3322 Blade Linus ⓪
3323 Stylin Martin V ⓪
3326 Langaard Anton M ⓪
34th av S intersects
3400 Oas Carl H gro
3401 Hanson Richd ⓪
3404 McKean Harry E ⓪
3405 Bowman Arth F ⓪
3408 Tobiasen Axel ⓪
3412 Berg Arth B
3417 Beland Earl O ⓪
3430 Greening Horace P ⓪
35th av S intersects
3505 Ryman Emma Mrs
3509 Milham Edw K
3517 Fredrickson Ingeborg Mrs ⓪
3521 Mahood Russell A
3525 Picott Edw J ⓪ gro
36th av S intersects
3601 Brackner Werner L
3609 Kulenkamp Lydia M Mrs ⓪
3613 Stock Ernest H
3619 Carlson Claes G ⓪
Hermansen Carl
3623 Norlund Leonard E
Quickner Doliver O
37th av S intersects
3701 Hendricks Henry ⓪
3709 Arf Wm C ⓪
3715 Danielson Levi C ⓪
3717 Helin Roland V ⓪
38th av S intersects
3801 Schlenker Gust
3805 Heaner Henry W ⓪
3809 Fisher Chas F ⓪
3817 Wann Harry ⓪
3825 Anderson Arth W ⓪
39th av S intersects
3901 Carter Percy ⓪
3905 Hamilton Chas L
3908 Schlegel Joseph H
3915 Nelson Victor H ⓪ printer
3921 Lund Gust G
Thomsen Hans G ⓪
3927 Danielsen Edwin L ⓪
40th av S intersects

TWENTY-SIXTH ST W — From Nicollet av west to East Lake of the Isles blvd and from West Lake of the Isles blvd west to Upton av S, 4 south of Franklin av W
3 Fouch Ranthus B dentist
3 Alexander Julia D Mrs
4 Hobbs Chas A phys
Miner Myrtle G beauty shop
Swanstrom Arth S dentist
Apartments:
(A) Nordgarden Mary K Mrs
(B) Dool Thos C
(C) Harley Inez E
(D) Miller Albert W
(E) Abrams Wm E
(F) Wellington Reuben R
(G) Johnson Leighton L
(I) Lehr Marie
(J) Silvers Jacques H
(K) Billett Richd W
(L) Cornelius Arth V
(M) Erickson Marguerite
Robbins Elma C Mrs
Street continued
5 Hurlburt Harry M undtkr
7 Tuttle Anna C drsmkr
7½ Haight Sara A Mrs
9 Erickson Marguerite L mlnr
11 Welch Wiley J plmbr
11½ Walsh Thos J barber
13 Olson & Bolmgren furn
18 J & J Tire & Service Shop
Piers Walber B
22 Vacant
Blaisdell av intersects
112 Pearson Forrest W
116 Engel John O ⓪
117 Vacant
118 Vacant
119 Granlund Chas E
121 Carlson Edwin J
122 Kath Wm C
123 Arnesen Caroline M Mrs
125 Vacant
127 Salverson Evan C
129 Love Joseph H
131 Feeney Helen E Mrs
Pillsbury av intersects
297 Mann Carrie A
Page Hazel nurse
Page Ella L
211 Bakke Dyre B
Pfiffner Ray J
212 Edmund Jack C
215 Johnson John A gro
216 Wrayge Fuel & Transfer Co
Wrayge Chris Jr
Dougherty Louise H Mrs
219 Treganza James L
227 Eberl Alf P
Way Asa
229 Vacant
Pleasant av intersects
301 Nelson Joseph M gro
311 Gisness Olof M ⓪
313 Soneson Egan B
315 Johns Ralph A ⓪ gro
Grand av intersects
406 Ahlstrom Reuben G
Worden Gilbert Rev H ⓪
412 Archambault Emma M Mrs ⓪
Parks Guy M
413 Coleman James
Holt Edwin A
415 Bates N G Mrs
417 Luetke Arth K
419 Bjornlie Saml J
421 Vacant
423 Walstrom Margt Mrs
Harriet av intersects
Garfield av intersects
600 Dallman Benj C beauty shop
602 Anderson Christina Mrs tailor
604 Kinnan Mary L & Sons gro
610 Webster Bert A
Olejnicak Frank J
618 Wahlberg Swan shoe repr
Lyndale av S intersects
704 Gorman Pat H barber
706 Hall Nettie M Mrs
Knutson Allan A
Whitsell Sophia P Mrs
708 Monogram Dye House
717 Allan David E garage
Aldrich av S intersects
809 Smith W Fred ⓪
813 Lynch Wm M ⓪
817 Beattie John W ⓪
819 Goslin Harry A ⓪
Bryant av S intersects
902 Gardner Alois P ⓪
906 Allen Robt J
Jenkins John T
908 Miller Oliver H
911 Irvine Wm
914 Weller Peter J transfer
916 Murphy Wm H
918 Cooper Earl
Schnacky Fred J
Colfax av S intersects
1008 Adams Rose W
Harris Marjorie L Mrs ⓪
1009 Nelson Frank E
1017 Skelly Oil Co (sta)
Dupont av S intersects
1115 Vacant
Emerson av S intersects
Fremont av S intersects
1311 Gotschall & Anderson barbers
1313 Coad Cecil W dentist
Berres Theresa K nurse
Anderson Albert N
Girard av S intersects
Hennepin av intersects
1400 Crane John A
Dunton Alice M
Reimann Emil G
Smith Henry F
1402 Linnell Susan S Mrs
Peterson Peter
Pohl May M Mrs
Sheets Sumner A
1408 **Apartments**
1 Vacant
2 Reynolds Elmo L chiropractor
3 Epstein Albert A
4 Vacant
1410 **Apartments**
1 Stevenson Francis B Rev
2 Kurth Frank L
3 Bracelin Frank
4 Berg Fritjof W
Street continued
1412 Backer J Harris pntr
Leigh Lura M Mrs
Paddock Mary S Mrs
1414 Gowen Vivian M Mrs
1418 Freer Fred W
1420 Kennard Chas R
Plankerton Ray E ⓪
1423 **Outlook Apts**
Apartments:
1 MacRae James
Petty Earle E
3 Fournee Joseph L
4 Samson Henry L
5 Haas Clara R
6 Saxby Olive L Mrs
1424 Marshall James H
Neuman Herman F ⓪
Stevenson James E
Humboldt av S intersects
1503 Vacant
1512 Baker Guy W
1513 Odette Geo A ⓪
1515 Hovey Maurice W ⓪
1518 Newhall Norman L ⓪
1521 Vacant
1527 Phelps Anna E Mrs ⓪
Irving av S intersects
Euclid pl intersects
1624 Packard Clayton P ⓪
1625 Elwood Lester B ⓪

TWENTY-SIXTH ST W — Contd
1627 Lynch Lloyd J ⓪
1630 Cohen Louis E
1631 Legg June W Mrs ⓪
1632 Gardner Herbert M ⓪
1635 Morse Willard W ⓪
1636 Dillon Thos J
Kuechle Harry G
1647 Atwood J Foster
1653 McCune Alex ⓪
Lake pl ends
1701 Vacant
1707 Roston Ell M
E Lake of the Isles blvd intersects
W Lake of the Isles blvd intersects
Thomas av S intersects
2916 Roscoe Maurice J ⓪
2720 Pope Geo B ⓪
2726 Williams Warren O ⓪
2732 Perry Ralph ⓪

TWENTY-SIX AND ONE-HALF AV N E—From N E Main st east to Univ av N E, 1 north of 26th av N E
(No Houses)

TWENTY-THIRD AV N—From the river west to Irving av N and from Oliver av N, west to Vincent av N, 3 north of W Broadway
C S P M & O Ry roundhouse
N 1st intersects
101 Peoples Scrap Iron & Metal Co
N 2d intersects
205 Merchant Mary L Mrs
206 Prouty Adelaide Mrs
Washn av N intersects
232 Milner Henry M ⓪
238 Williams Ray
240 Beal Fredk E
243 Olson Olof
244 Fitzgerald Michl E
Knotz Rose Mrs ⓪
245 Aydt Raymond F
245 Chase Bernice B Mrs
250 Buda Louis ⓪
N 3d intersects
306 Harwood Frank E
Steien Verna G Mrs
311 Benson Ferdinand F
312 Kraemer Otto J
315 Wilson Ray F
317 Cody Priscilla E Mrs
McNeil John ⓪
321 Perlich Rudolph G ⓪
N 4th intersects
402 Martin Harry
410 Haley Floyd C
412 Thorsen Carl A
414 Olson Carl A H
Ostrom Winston G
Snapko Peter
415 Davis Emrys O
Locktu Arth J
Peterson Frank
Plante Clarence E
418 Malachowski John ⓪
419 Faltin Alice
Pilarski Louis G
423 Lemire John I ⓪
426 Lunzer Paul ⓪
N 6th intersects
602 Hall Harry J
Schroder Alvin J
604 Darsow Emil O
Koch Bertha Mrs ⓪
606 Long Robt C
608 Hartig Metha M Mrs
Hokemier Arth J
609 Slepica Joseph W ⓪
613 Blomberg Eric
Hartik Vinnie A
Palmquist Oscar
614 Fingarson Fred A ⓪
615 Carlson Frank J ⓪
618 Kohnen Walter
O'Reilly Vincent M
Wachtler Kath Mrs ⓪
626 Sycks Elsie M Mrs ⓪
Lyndale av N intersects
714 Harrer John ⓪
720 Roesti Gothiel
Trick Fredk ⓪
722 Becken Paul
Zimmerman Abr ⓪
Aldrich av N intersects
815 Byrne Eug J
818 Wiberg Chas O ⓪
824 Gobel Fred ⓪
Kimball Margt Mrs
Bryant av N intersects
912 Doll P John
914 Furberg Clara Mrs
Ronneberg Ole G
916 Dukatz Emil A
Zieska Frank E

Finest French Dry Cleaning
MAIN 7311
CUSTOM Laundry Co.
1501 FOURTH AVE. S.

Real Estate Loans Rentals and Insurance
Walter L. Badger Co.
GE. 3341

1912 **Apartments**
♣Cyree Campbell . . . . . + NP
7 Graciela Campos . . . . . 02 NP
♣Lanessa D Green 08 612.353.4771
♣Sekina Morgan . . . . . + NP
3 Betty Louise Ortega 07 612.724.3008
7 Leslie Mae Smith . . . . . 06 NP
1916 Kirubel Mulatu . . . . . + NP
Tule Mulatu . . . . . + NP
1920 Roger Harold Fust . . . . . 97● NP
Nancy Marie Sherman . . . . . 97● NP
2100★Jefferson Busline 03 612.359.3418
★Jefferson Lines 10 612.359.3400
2101★Allweather Roof 08 612.721.2545
2103★Aurora Middle School 07 612.722.1999
2105★Imagin Studios Inc 09 612.379.7501
2300 - 3927 55406

-MINNEHAHA AVE INTS
2300★Smyth Companies Inc 06 612.722.1143

-24TH AVE S INTS
2400★Materials Packaging Corp 07 612.724.1341
2414 Building
2 **★Hoodlum Welding Gear . . . 09 612.724.1893**
★Protection Products 10 612.722.7199
★Protection Products Inc . . 10 612.721.1632
2417♣Jane Lee Herrmann . . . . . 09 NP
2425★D & F Countryman 09 612.724.4400

-25TH AVE S INTS
2515★Minnehaha Adult Day Care + 612.722.5295

-26TH AVE S INTS
2600★Bronze Bow 10 612.724.8200
★KoechelPeterson Design . . 10 612.721.5017
2630♣Derrik Allen McGill . . . . . 06 NP

-27TH AVE S INTS
2700★Common Ground Meditation Center 02 612.722.8260
2716 Anita Louise Raaun (11/96) . . . 96●612.721.9038
2718 Tina Marie Guizzetti (10/99) . . 99● NP
2726 Don Major . . . . . 92●612.729.7427
Sharrl Major . . . . . 92●612.729.7427
2727★Park Supply Of America Inc 02 612.822.3180
2800 Leslie Moore Myers (8/89) . . . 96● NP
2812★Minnesota Physician Publishing 07 612.728.8600
2817 Apartments
1 Arlene M Iverson . . . . . 73● NP
2 Gene A Somerson 76 612.724.5022
2 Julie Somerson 76 612.259.8253

-28TH AVE INTS
2821 John Thompson Dorsey . . . . 02● NP
Kelly McKee Dorsey . . . . . 02● NP

-29TH AVE S INTS
2900 Robert Alan Epstein . . . . . 80●612.724.9520
Wendy Elinor Epstein . . . . . 80●612.729.0874
2901 Kathryn Marie Gervais . . . . . 75● NP
Robert Joseph Gervais . . . . . 75● NP
2905 Andrew A Hamp (6/10) . . . . . 10● NP
2906 Sadie Marie Fitzgerald . . . . . 03● NP
2907 Gayle Marie Larson (11/97) . . . 97●612.721.3783
2915 Molly C Dolan . . . . . 04●612.721.3660
2916 Richard William Alfton . . . . . 96● NP
2919 Adela Santana . . . . . 09 NP
Epifanio Alvear Santana . . . . . 09 NP
2921 Benjamin A Chase (5/08) . . . . 07● NP
Ann Elizabeth Fandrey (5/08) . . . 07● NP
2924♣Michelle Myers . . . . . 05 NP
2926◊Morgan Anderson Dushane . . + NP

-30TH AVE S INTS
3000 Karen L Majewicz . . . . . 05 NP
McCormick Andrew Majewicz 05 NP
♣Glen Vernon Olds . . . . . 08● NP
♣Ryan W Wright-Amundson . . 08● NP
3004 Floyd Allan Schultz . . . . . 95●612.724.8945
3008 Charlotterita Breivik (1/04) . . . 00●612.721.8702
Todd James Williams (1/04) . . 00●612.721.8702
3012 Pedro Diaz Mondragon . . . . . 07● NP
Gudelia Morales 07 612.870.3696
3014 Roxanne Marie Miller (7/87) . . . 94● NP
David Nix (7/87) . . . . . 94● NP
3022♣Semere Moges Berhe (2/99) . . 00● NP

-31ST AVE S INTS
3105★Sebco Inc Warehouse 05 612.728.5736

-32ND AVE S INTS
3215★Mack Engineering Corp . . 05 612.721.2471

-33RD AVE S INTS
3301★EnvirobateMetro . . . . . + 651.224.1708
3309 Judith E Belote . . . . . + NP
Robert G Belote III . . . . . + NP
3313◊Barbara Jo Heath (6/85) . . . . 85● NP
◊ Michael Earl Heath (6/85) . . . . 85● NP
3314 Robert L Lysak (7/83) . . . . . 83●612.721.6635
3318◊Cheryl Jean Ramirez . . . . . 76●612.722.4505
◊ Leonard James Ramirez . . . 76●612.722.4505
3319 Laura Nell Arneson (5/08) . . . . 05●612.886.2638
Marcus David Arneson (5/08) . 05●612.886.2638
3322 3323 . . . . . NP
3326◊Craig Aaron Hoffmann (12/03) 03● NP
◊ Kimberly Ann Hoffmann (12/03) 03● NP

-34TH AVE S INTS
3400 Wynn L Fricke (9/93) . . . . . 94● NP
Mark A Nunberg (9/93) . . . . . 94● NP
3401 Leota Cooklin . . . . . 92●612.722.1253
Patricia Ann Mandery . . . . . 92●612.722.1253
3404 Harold John Kuntz . . . . . 93● NP
Karen Elaine Kuntz . . . . . 93● NP
3405 Chelsey Smith . . . . . + NP
3408 Charles Lindel Carpenter . . . . 68●612.722.0723
3415 Richard G Lamkin . . . . . 82●612.722.3731
Sharon Lee Lamkin . . . . . 82●612.722.3731
3417 Barbara Jean Carlson . . . . . 66●612.721.3216
3421◊Kate Jo Krenzke (4/04) . . . . . 04● NP
3422 Richard I Chantry (7/95) . . . . 95●612.721.3638
3423 3425 . . . . . NP
3426 Heidi M Zimmerman . . . . . 08● NP
3430◊Cynthia L Burns (10/98) . . . . 96●612.724.4453

-35TH AVE S INTS
3505 Joseph T Tower (7/07) . . . . . 07●612.354.2955
3509 David Paul Crisman (2/85) . . . 85●612.729.3899
Wynne M Mattila (2/85) . . . . . 85●612.729.3899
3515 Tadd Joseph Kelly (12/98) . . . 95●612.728.8950
Tadd Kellystay (12/98) . . . . . 95●612.728.8950
3517 Emily Ann Gagne (3/92) . . . . . 92●612.724.0651
Laurel S Krouse (3/92) . . . . . 92●612.724.0651
3521 Peter K Rosewall (3/09) . . . . . 09● NP
3525♣Edward Mack 07 612.724.1497
♣Katherine Mack 07 612.724.1497
♣Clifford Mickens 07 612.354.2539

-36TH AVE S INTS
3601 Steven Michael Anderson (7/94) 94● NP
3605 Hasso A Fuhrmann 01 612.722.4973
3607 . . . . . NP
3609 Thor Alexander Olson . . . . . + NP
Vicki Tang Olson . . . . . + NP
3613◊John Andrew McQuigg (7/94) . 90●612.722.9946
◊ Debora Anne Miller (7/94) . . . 90●612.722.9946
3619♣Jancis Laszlo Curiskis . . . . . 93●612.729.6462
♣Sara R Weiner . . . . . 92 NP

-37TH AVE S INTS
3701 Lois Evelyn Overby . . . . . 67●218.475.2548
Susan E Overby . . . . . 67●612.722.5618
3705◊Elizabeth Theresa Branca (8/99) 99●612.722.4807
◊ Robin Roy Dunn Jr (8/99) . . . 99●612.722.4807
3709 Reid Jerome Papke (6/89) . . . 89●612.729.8614
Susan Gail Reid (6/89) . . . . . 89●612.729.8614
3715 3717 . . . . . NP
3721 Lee Herbrandson Dicker (6/06) 05●612.721.7503
Susan Beth Dicker (6/06) . . . . 05●612.721.7503

-38TH AVE S INTS
3800 Ma Ann Higgins (7/10) . . . . . 07●612.521.5241
Mary Louise Opila (7/10) . . . . . 07●612.521.5241
3801 Dan R Lessor . . . . . + NP
3805 Roberta Jane Anderson . . . . . 02● NP
Mark Robert Myers . . . . . 02● NP
3809 Della Marie Beal . . . . . 69●612.729.4746
Epaphras L Beal . . . . . 69●612.729.4746
3815 Mark Joseph Kraemer . . . . . 78●612.722.3225
3817 Brent C Coppock . . . . . + NP
Patti Lee Coppock . . . . . + NP
3820 Jerry Robert Keating . . . . . 76●612.721.1912
Shirley Ann Keating . . . . . 76●612.721.1912
3821◊C Diercks . . . . . 83●612.729.3059
◊ Harold John Pontiff . . . . . 83●612.729.3059
3825 Larry D Kitzman (12/96) . . . . 92●612.724.5298

-39TH AVE S INTS
3901 Lori Tweed . . . . . 95●612.722.1578
Lorna C Tweed . . . . . 95●612.722.1578
3905 Mary Elizabeth Patterson . . . 82●612.721.3008
3915 Julie Keyeski Keyeski-Rank (8/98) 98●612.728.9023
Timothy Christopher Rank (8/98) 98●612.728.9023
3917 John N Miller Jr (3/92) . . . . . 93●612.721.7015
Paula De Miller (3/92) . . . . . 93●612.721.7015
3921♣Matthew Hauck . . . . . 10 NP
3927 David Taylor Schmit (3/94) . . . 94●612.729.5289
Julie Elisabeth Schmit (3/94) . 94●612.729.5289

-40TH AVE S INTS
275 RESIDENCE 87 BUSINESS

●W 26TH ST

Minneapolis

CT 1070.00		112 -	412	$D
CT 59.02	0	215 -	215	$E
CT 1051.00		652 -	1516	$B
CT 1067.00		720 -	1313	$B
CT 1066.00		1412 -	1707	$A
CT 228.01	0	4801 -	4801	$A
CT 227.00	E	5724 -	5916	$D
CT 224.00		6421 -	7012	$D
CT 221.02		7901 -	8035	$D
		110 -	315	55404

-BLAISDELL AVE S INTS
110★Nicollet Chiro Clinic . . . . . + 612.871.3912
★Nicollet Chrprctr Clinic . . . 94 612.871.0529
112★Oneills Lawn Service . . . . + 612.788.4935
Jay J Reiling . . . . . 02● NP
Rebecca A Reiling . . . . . 02● NP
116 Duane Edward Stenzel (6/93) . 83●612.874.8813
Kunie O Stenzel (6/93) . . . . . 83●612.874.8813
118 Susan Elizabeth Lewis (11/95) 92●612.871.4145
122 . . . . . NP
123 Apartments
4 Trevor Chadron . . . . . 05 NP
4 J Gilbertson . . . . . 05 NP
7 Kimberly Gayle Johnson . . . . . 04 NP
5 Melody Cassandra Odum . . . 10 NP
6 Adam Douglas Thompson . . . 10 NP
127 Apartments
9◊Cade J Bittner . . . . . 06 NP
◊ Leslie Rene Minkler . . . . . 01 NP
10 Angela Christine Vold . . . . . 08 NP
131 Apartments
14 Maelynn Bernosky . . . . . + NP
13 Rhoda Elizabeth Christenson . 09 NP
18 Adam Saby 04 612.871.4138
18 Christina Carolyn Saby 04 612.871.4138

-PILLSBURY AVE S INTS
205 Apartments
2 Shukri Abdi . . . . . 00 NP
5 Hawo Farah . . . . . 07 NP
7 Adbi Saak Mohamed 00 612.871.9449
2 Ruqiyo Mohamed . . . . . 00 NP
♣Faumo Qandad 10 612.874.0353
4 Faiso Salah . . . . . + NP
211 Nicholas Hutchinson . . . . . + NP
Michael Mills . . . . . 08 NP
213 Bradley R Cobb . . . . . + ● NP
215♣Cecilio Ruiz . . . . . 07 NP

-PLEASANT AVE S INTS
315★Minneapolis Public Schools 07 612.668.4170
406 - 1707 55405

-GRAND AVE INTS
406 Seth Blanchette . . . . . 08 NP
Brent Leroy Hedges . . . . . + NP
Denise Ann Hedges . . . . . + NP
Sheila M Lorisch . . . . . 02 NP
Maryann Williams 10 612.870.3515
412 Apartments
John Angell . . . . . 07● NP
Joann A Becker . . . . . 10 NP
Kalyn Decker . . . . . 10 NP
2 J Murphy . . . . . 99 NP
1 Celeste Theisen 10 612.886.3728
425★Minneapolis Park & Recreation Board 09 612.370.4966

-HARRIET AVE INTS
-GARFIELD AVE INTS
600★Portfolio Hair And Photography 94 612.874.7334
604★Once Upon A Crime 94 612.870.3785
652♣Terry L Buchanan (2/07) . . . . 03● NP

-LYNDALE AVE S INTS
720 Mark Patrick Madigan . . . . . + NP
721★One Yoga Studio . . . . . + 612.872.6347
723 . . . . . NP

-ALDRICH AVE S INTS
809 Cortlandt Bernard Drake (9/99) 94● NP
Michelle Denise Drake (9/99) . 94● NP
813 Steven B Gaida (7/06) . . . . . 07● NP
817 See LOR . . . . . 96 NP
819 Pat Hinderks 10 612.872.2297

-BRYANT AVE S INTS
902 Aimee D Orkin-Raymond (10/10) 10● NP
Michael Raymond (10/10) . . . 10● NP
906 Alice Luella Gunter . . . . . 78●612.374.5633
908 Ethan David Cherin . . . . . 93● NP
911 David T Swanson (1/93) . . . . . 92● NP
Julie Ann Swanson (1/93) . . . 92● NP
918♣Nancy THI NGO . . . . . 03● NP

-COLFAX AVE S INTS
1008♣Robert Nyamwaro Ratemo . . 08 NP
1009◊Gerald Lee Gage (1/02) . . . . 01● NP
◊ Jared L Gage (1/02) . . . . . 01● NP
1015 Apartments
201 Mary Benkulsky . . . . . 06 NP
203 Daniela Castellon . . . . . 10 NP
3 Russ Frey 05 612.377.4146
104 Casey B Humphrey . . . . . 07 NP
202 Nardi C Saxon . . . . . 08 NP

-DUPONT AVE S INTS
1117 . . . . . NP

-EMERSON AVE S INTS
1200★Jefferson Elementary School pk8 01 612.668.2720
★Minneapolis Public Schools 04⊙612.668.2720

-FREMONT AVE S INTS
1303 Annette Louise Depasquale . 84 NP
Dave Jeffery Depasquale . . . 84 NP
1311★Design Collective 05 612.377.1000
1313 Dylan T Berg . . . . . + NP

-HENNEPIN AVE S INTS
1412 Apartments
6 Hottie Bilics . . . . . 05 NP
4 Heidi Ann Bonneville . . . . . 09 NP
9 Trisha Fedder . . . . . + NP
2 Ayla Tanya Groethe . . . . . 08 NP
1414 Apartments
2 Becky Larson . . . . . 04 NP
1 Danny Mason . . . . . 09 NP
9 Benjamin Olson . . . . . 09 NP
3 Danielle Nicole Rhodes . . . . 01 NP
6 Jennifer Storlie . . . . . 10 NP
1420♣David James Shields . . . . . 04 NP
♣Eva K Shields . . . . . 04 NP
1423♣Heather Lee Kastern 03 612.253.0098
♣Susan M Pufall 03 612.253.0098
Sara M Ruesch . . . . . 06 NP
1424 Kris A Robertson . . . . . + NP

-HUMBOLDT AVE S INTS
1503 Ken J Heller (12/96) . . . . . 83●612.374.4934
Pat M Heller (12/96) . . . . . 83●612.374.4934
1512◊P Cheng (6/04) . . . . . 01●612.374.1077
◊ Renee Michelle Cheng (6/04) . 01●612.374.1077
1513 . . . . . NP
1515◊Deborah L Mason 06 612.886.2488
◊ James Robert Mason 06 612.886.2488
1516♣James W Novotny . . . . . 02● NP
♣Sarah L Novotny . . . . . 02● NP
1518 Darcy C Shields . . . . . 06 NP
1521◊Balin Anderson . . . . . 08 NP
1527 Apartments
LOWR Lara Lea Miklasevics 04 612.886.3994

-IRVING AVE S INTS

-EUCLID PL INTS
1612 Carl A Brown MD . . . . . 86● NP
Karen P Brown . . . . . 86● NP
1624 Anna Reese (7/11) . . . . . + ●612.623.8184
Daniel Austin Reese (7/11) . . . + ●612.623.8184
1625 Maria Antonia Rosenstone (11/96) 92● NP
Steven Jay Rosenstone (11/96) 92● NP
1630 Marvin Hiestand (1/90) . . . . 89●612.377.2569
Susan G Hiestand (1/90) . . . . 89●612.377.2569
1631 Molly Ann Haney (3/11) . . . . 10● NP
1632 Elizabeth A Bisinov (7/11) . . . + ● NP
1635 Allan Woodson Amis (7/98) . . 94●612.377.5621
Virginia R Amis (7/98) . . . . . 94●612.377.5621
1636
2 Jane F Alexander . . . . . 03●612.922.9431
1 Donna Claire Hoffman . . . . . 03●612.374.0881
1 Leo Hoffman . . . . . 03●612.374.0881
★Urban Treecare . . . . . + 952.929.4808
1647 Ann Maclennan Bailly . . . . . 96●612.374.5382
Susan Christine Bailly . . . . . 96●612.374.5382
1653 Kathryn Renee Shriff (1/09) . . 07● NP
Michael Samuel Shriff (1/09) . 07● NP

-LAKE PL INTS
1700 Heather J Johnson (7/08) . . . 06●612.377.3347
Neal Richard Johnson (7/08) . 06●612.377.3347
1701 Daniel Van Slingeland (9/97) . 97● NP
Zofia A Slingeland (9/97) . . . . 97● NP
1707◊Annie K Oneill (7/04) . . . . . 03● NP
◊ Tim Hugh Oneill (7/04) . . . . 03● NP

-LAKE OF THE ISLES PKY E INTS
4801 - 5916. 55416

-MONTEREY AVE INTS
4801 Jack Leonard Baumgarten . . 01● NP
Mary H Baumgarten . . . . . 01● NP

-PRINCETON AVE S INTS

-SALEM AVE S INTS
5224★Beth El Synagogue 10 952.920.3512

-TOLEDO AVE S INTS

-XENWOOD AVE S INTS
5724 Arkadiy Shlemovich Sheryazen (9/95) 00●952.933.8106
Yelizaveta L Sheryazen (9/95) . 00●952.933.8106
5728 Cheryl Lee Martin (5/82) . . . . 82●952.929.5755

-YOSEMITE AVE S INTS
5800◊Diane L Peters (11/93) . . . . . 92●952.922.5759
5802◊Karen Anne Olson (12/98) . . . 98●952.926.0447
5804 Thomas Vinton Swenson (1/00) 99● NP
5806 Hannah M Whalen 10 952.236.7188
5808 Laurie Anne Miller (9/94) . . . . 02●952.285.1015
5810 Robert Allen Burton . . . . . 85● NP
5812♣Jonathan Cooper (7/03) . . . . 02● NP
♣Ryan Michael Frink (7/03) . . . . 02● NP
5814 John Patrick Flanders (11/97) 02●952.926.2553
Sheilla Flanders (11/97) . . . . . 02●952.926.2553

-ZARTHAN AVE S INTS
5902 Gail Lynn Wurdell (3/83) . . . . 83●952.920.7143
5904 . . . . . NP
5906 A C Oconnor (6/98) . . . . . 98● NP
Colleen S Oconnor (6/98) . . . 98● NP
5908 Jody Lynn Kreun (2/98) . . . . 96● NP
5910 Kaylee Hawks . . . . . + NP
5912 . . . . . NP
5914 Amy Lynn Briggs (6/98) . . . . . 95●952.836.0933
5916 . . . . . NP
6421 - 8035 55426

-DAKOTA AVE S INTS
6421 Cheryl Lee Petterson (11/82) . 96● NP
David Carl Petterson (11/82) . . 96● NP
6500★Peter Hobart Primary Center 07 952.928.6602
★Peter Hobart Primary Center 07 952.928.6604
★St Louis Park Public School Distric 10 952.928.6750
★St Louis Park Public School Distric 10 952.928.6600
★St Louis Park School District 283 09⊙952.928.6600
6501 Jeffrey Nuss (5/07) . . . . . 07● NP
6505 . . . . . NP
6708 Diana L Williams (1/11) . . . . . 08● NP
Jason A Williams (1/11) . . . . 08● NP

-EDGEWOOD AVE S INTS

-GEORGIA AVE S INTS
6712 Andrea L Eiesland (3/06) . . . . 05● NP
Rob Micah Eiesland (3/06) . . . 05● NP

-HAMPSHIRE AVE S INTS
6800 Kathy Ann Grobe (8/92) . . . . . 92● NP
Steven Glenn Grobe (8/92) . . . 92● NP
6804 Brian Twiss (3/99) . . . . . 98●952.926.4028
Thomas N Twiss (3/99) . . . . . 98●952.926.4028
6810◊Kari Faith Hansen (5/04) . . . . 04●952.922.0785
◊ Mary Elizabeth Mahoney (5/04) 04●952.922.0785
6814 Pat Swain . . . . . + NP
6820 Matthew J Tobin (3/07) . . . . . 07● NP
6824 Andrea Marie Kvammen (12/04) 66●952.929.4341
Jeff Allan Kvammen (12/04) . . 66●952.929.4341

-IDAHO AVE S INTS
6900 Sharon Anne Nett . . . . . 62●952.925.1195
William Roger Nett . . . . . 62●952.925.1195
6904 Michael Todd Johnston . . . . 66●952.929.8689
Patricia Esther Johnston . . . . 66●952.929.8689
6910 Nadene Rosemarie Hanson (8/99) 94●952.920.8044
Thomas Guthrie Hanson DDS (8/99) 94●952.920.8044
6920 6924 . . . . . NP
6928 Terri Aiels . . . . . + 952.500.8347

-JERSEY AVE S INTS
7000 Cory J Cranbrook . . . . . 05 NP
7004 Carleton Gregory Hitchcock . 04 952.405.6598
7008 Joseph Steven Yechout (12/04) 04● NP
7012 Jaime Tucker Hicks . . . . . 03● NP
Ronnie G Hicks . . . . . 03● NP

-KENTUCKY AVE S INTS

-QUEBEC AVE S INTS
7901 Jay F Craig (9/99) . . . . . 99●952.847.9128
Tina Marie Craig (9/99) . . . . . 99●952.847.9128
7905 Greg Floyd Maidment (11/72) . 72●952.544.5796
Sharon Lee Maidment (11/72) . 72●952.544.5796
7906 Bette R Kotlarz . . . . . 64●952.545.1252
Louis Kotlarz . . . . . 64●952.545.1252
7909 Edward Henry Perlman . . . . 92●952.544.5730
Robin Mae Perlman . . . . . 92●952.544.5730
7912 Joyce Moulton Gold . . . . . 92●952.545.4275
Robert M Gold . . . . . 92●952.545.4275
7913 Kathryn Ann Fitzgerald (6/77) 77●952.546.3895
Kenneth Montgomry Fitzgerald (6/77) 77●952.546.3895
7917 Stephanie Andire . . . . . + 952.543.4327
7918 David Lee Williams Sr . . . . . 66●952.545.3424
7921♣Barbara McNeely (11/76) . . . . 76●952.544.6443
♣Doug Crawford McNeely (11/76) 76●952.546.2096
7924 . . . . . NP
7925 David Debruin . . . . . + 952.303.4279
7929 Dean Roland Lindgren (12/97) 96● NP
Julie Ann Lindgren (12/97) . . 96● NP
7930 Gary Duane Loshaw (10/06) . . 04●952.546.1649
Judith Elin Loshaw (10/06) . . . 04●952.546.1649
7933◊Cecelia Irene Wickland . . . . 66●952.544.5939
◊ Robert James Wickland . . . . 66●952.544.5939
7936 David Gregg Palmquist . . . . 90●952.525.0147
Linda Anne Palmquist . . . . . 90●952.525.0147
7937 Mark Louis Hartmangruber (5/03) 03●952.544.6013
Curt Alan Yamada (5/03) . . . . 03●952.544.6013
8000 . . . . . NP
8001 Pamela J Scherbenski (5/83) . 83●952.541.1917
Ronnie Lee Scherbenski (5/83) 83●952.541.1917
8005 Dane B Vickstrom (8/89) . . . . 89●952.546.8053
LSA Therese Vickstrom (8/89) 89●952.546.8053
8006 Dong S Ahn (3/83) . . . . . 83●952.546.6870
Susan Malhee Saben (3/83) . . 83●952.546.6870
8012 Dani Drexler . . . . . 09 NP
8015 Marler L Warren . . . . . 64●952.545.0616
8019 . . . . . NP

-W 25TH ST INTS
8024 Paul Andrew Bartholow Sr (4/91) 84●952.546.7834
Sandy Kay Foslien (4/91) . . . . 84●952.546.7834
8025 Jeanine Sue Levy 00 952.545.4068
Joseph J Levy 00 952.545.4068
8029 Diane Ruth Schultz (8/03) . . . 78●952.929.4509
L Schultz (8/03) . . . . . 78●952.546.3280
8030 Kent Carl Wilson (8/71) . . . . . 71●952.544.2907
Patricia Lee Wilson (8/71) . . . 71●952.544.2907
8035 Diane Lynn Lutz (10/96) . . . . 96●952.525.1083
William Richard Lutz (10/96) . 96●952.525.1083

-VIRGINIA AVE S INTS
221 RESIDENCE 18 BUSINESS

© Copyright information on this page may not be reproduced or entered into any computer system in any manner whatsoever except with the prior written authorized consent of the publisher.

CT - Census Tract AB,Etc. - Census Tract Home Value Rating ★ - Business Listing ⊙ - Duplicate Phone Number At This Business Address ◊ - No Mail Solicitation

5657★Amsoil Quality Products & Services 92 612.729.4960
Dione M Brenna 05● NP

E 56TH ST INTS

5700 Jessica Dolores Havnen 04 612.879.9069
5704 Patricia Lorraine Wigen 71●612.729.9569
Truman Aldridge Wigen 71●612.729.9569
5705 Richard Paul Sandoval 99● NP
5708 Carol Ann Johnson 65●612.724.3170
CAS A Johnson 65●612.724.3170
5709 S Camacho Arriola 99● NP
5712 Mary Russeth Carroll 99●612.729.6279
5713◊ TJ J Toyen 87●612.721.4205
5716 Claude J Wallander 01●612.276.1233
Kelly J Wallander 01●612.276.1233
5717 NP
5720 Gertrude Marian Struckman 70●612.722.1300
5721 Damisha Lynn Adams 95●612.729.4149
Steve M Adams 95●612.729.4149
5724◊ Jack Burton Iverson 99●612.721.1050
◊ Karen Marie Iverson 99●612.721.1050
5725 Catherine Marie Cruzen 95● NP
Timothy Earl Cruzen 95● NP
5728 Ellen C Neil 80●612.729.6252
Ross A Neil 80●612.729.6252
5729 Pamela C Telleen 03●612.827.3341
William F Telleen 03●612.827.3341
5732 Tamara Ann Kamleiter 85● NP
5733 Kathleen A Millea 02●612.722.2216
5736◊ Stella F Molumby 82●612.721.5246
5737◊ Susan K Barth +● NP
5740 Corey Thomas 02● NP
5741 Borys M Polec 62●612.729.8113
Rosalee N Polec 62●612.729.8113
5744 Paul J Haarmann +● NP
5745◊ Betty Loretta Holmes 82●612.722.5158
◊ Linferd Charles Holmes 82●612.722.5158
5748 Jeff M Novacek 89●612.724.3804
Josephine M Novacek 89●612.724.3804
5752 Karlette Pauline Rizzi 74●612.729.1501
Lincoln H Rizzi 74●612.729.1501
5756 Kenneth James Jasorka 96●612.722.3353
5757 Adedeji Alaka 99●612.729.1107
Muinat Adenrele Alaka 99●612.729.1107
5901 Judith Ann Mosiniak 86●612.722.6212
5905 James M Satter 85● NP
Sheila Theresa Satter 85● NP
★Sheila Satter 03 612.724.5142
5915 Donald Gary Theis 95●612.722.7275
5921 Charles Nickolas Oberfoell 94●612.724.1665
Joyce Lee Oberfoell 94●612.724.1665
➡ 0 7501 - 7775 55450
7501★Air Supplier Technologies 05 612.851.9222
★Mesaba Aviation Inc 91 . .
7775★♣ Park Nicollet Medical Cen 03 . .
➡ E 8054 - 8140 55425
8054★Asml USA Inc 99 952.876.0713
8060★International Childbirth Education 85 952.854.8660
8068★Yusen Air & Sea Service 87 952.854.2544

E 81ST ST INTS

8100 Building
128★D & H International Inc 93 952.854.5481
160★Modis Inc 91 952.854.3600
★♣ Online Business Systems 96 952.814.0700
130★Online Enterprises Inc 95 612.827.4795
8140 Building
★♣ American Shipping 98 . .
★♣ August Ash Inc 02 952.851.9400
140★Burns Intl SEC Services 93 . .
★♣ Carsondell Financial Grou 03 952.224.2942
160★Highland Bank 92 952.853.2151
660 RESIDENCE 92 BUSINESS

● 26TH AVE SE

Minneapolis

CT 1049.00 150 - 155 $C
CT 1040.00 816 - 1106 $E
➡ 150 - 1106 55414

ESSEX ST SE INTS

150★Alcan Packaging Inc 04 612.378.3300
★American National Can 01 . .
155♣ Stephanie A Remsberg 01 NP
816♣ Lisa K Tolzin 04 NP
890 Aaron L Tillesow 03● NP
894 Tamba J Johnson 88●612.623.3463
Thomas Ray Johnson 88●612.623.3463
897 NP
898 Felicity Hanson 02●612.378.7018
William Hanson 02●612.378.7018

WEEKS AVE SE INTS

900 Chris D Johnson 05● NP
901 Jean Jean Simmons 94●612.331.8843
902 Jeff Gerwig 04 NP
905 NP
907 Brandon Brovold + 612.345.4637
910 Brenda J Manke 70●612.331.3897
911 Isabelle F Haasken 96● NP
Linda P Power 96● NP
914 NP
915 Lillian S Lien 71● NP
918◊ Ruth Virginia Lundquist 71●612.378.9119
919 Michael D Wudel 01●612.331.3448
Susan L Wudel 01●612.331.3448
922 Keavy Mangan + NP
923 Justin Johnson 04 NP

COMO AVE SE INTS

1000
Alan Burke 03 NP
★Chirko Net 05 . .
Linda K Fifield 00● NP
UPPR Marcail Parker 05 NP
1004◊ Juli M Pelletier 01●612.623.0695
1008 Philip Ludewig 04 NP
Christopher Norwick 03 NP
1011◊ Barbara Ann Deegan 80●612.378.2756
◊ Gerald Michael Deegan Jr 80●612.378.2756
1015 Apartment
John C Clutter 80●612.331.7436
May Markeeta Clutter 80●612.331.7436
Clem Andrew Dee 70 612.331.8337
Eva Eugenia Dee 70 320.547.2935
1 T C Harmsen 03● NP
1016 NP
1019 Apartment
FL1 Genni Lee Goschke 83●612.379.9243
1020 Edward Allen Tickner 76●612.378.2991
Nancy B Tickner 76●612.378.2991
1022 NP
1023 J Weber Warren 05● NP
1027 Jennifer G Johnson 04●612.331.4392
1030 Donald Bruce Vanbenschoten 97● NP
1031 NP
1032 Qi T Li 96●612.378.3762
Quanzhi Q Li 96●612.378.3762
1034 Paul C Carpenter 87●612.331.7348
1040 NP
1041 David Manson Williams 72●612.331.2053
1042 Amber Schembri 04 NP
1045 Katey Bellville 05 612.379.1077
Luke Bellville 05 612.379.1077
1048 Heidi Ellen Zimmermann 98●612.623.4508
Peter Paul Zimmermann 98●612.623.4508
1049 Sara Beth Mueller + NP
1055 Peter Richard Hentges 88●612.331.3655
Ericka Johnson 88●612.331.3655
1056 Richard Adam Lessard 98●612.676.1074
Rickie Antone Lessard 98●612.676.1074

TALMAGE AVE SE INTS

1057 Virgene Marion Haas 71●612.331.2877
1060 NP
1065 Joan Maxine Evans 94● NP
Logan Lloyd Evans 94● NP
1066 NP
1069 Sonja Dahl 05● NP
1070 NP
1073 K Supan 03 612.331.3843
1074 Adena Hicks + NP
1077 S A Vanhouten 96● NP
1080 Brian Clarence Budolfson 87●612.378.0981
Diana L Budolfson 87●612.378.0981
1084 NP
1085 David D Moerke 05● NP
1090 Michael W Odonnell 82●612.331.5065
1091★City Of Lakes Marketing 05 . .
Nikolaus Hengel 05 NP
1095 NP
1096 Eve Hansen 05 NP
1098 Cory E Bartlett 04 NP
Emily Pfenning 03 NP
1100 Allyson Wise 05 NP
1101 David Strait 03 612.331.7022
Nicholas Valentine 03 612.331.7022
1102 Kevin L Callahan 89●612.623.7685
1106 David B Vanbenschoten 97● NP
Greta J Vanbenschoten 97● NP
86 RESIDENCE 4 BUSINESS

● 26TH ST NE

Saint Michael

CT 1008.02 11041 - 11166 $B
➡ RR4 11041 - 11166 55376

LAMBERT AVE NE INTS

11041 Connie Ann Dahlin 03●763.497.3269
Robert Joseph Dahlin 03●763.497.3269
11050★M & D Plumbing & Heating Inc 80 763.497.2031
11056 Julie Ann Daleiden 88●763.497.2664
Tom W Daleiden 88●763.497.2664
11071 Gayle Jane Weber 73●763.497.2516
Thomas J Weber 73●763.497.2516
11090 Angela Delaluz Juusola 04●763.497.9811
Davin John Juusola 04●763.497.9811
11121★Hanover Athletic Association 01 763.497.2697
Kurt Paul Hartner 92●763.497.2697
Mary Catherine Hartner 92●763.497.2697
11126 Dolores Theresa Helgeson 95●763.497.2106
Robert Henry Helgeson 95●763.497.2106
11166 Elaine Marie Tigue 96●763.497.1640
Timothy P Tigue 96●763.497.1640
14 RESIDENCE 2 BUSINESS

● 26TH ST NW

Maple Lake

CT 1007.03 E 5918 - 5918 $C
➡ RR1 E 5918 - 5918 55358

25TH ST NW INTS

5918 Cynthia M Moelter 98●320.963.6523
Robert G Moelter 98●320.963.6523
2 RESIDENCE

● 26TH ST SE

Buffalo

CT 1009.00 E 7998 - 8218 $C
➡ RR3 E 7998 - 8218 55313
7998◊ Brian D Berkey 94●763.477.4997
◊ Nicolet Lea Berkey 94●763.477.4997
8024 Dennis Norwin Boehland 82●763.477.6803
Ruth Ann Boehland 82●763.477.6803
8062 Diane Maxine Corrin 85●763.477.5655
Kenneth E Corrin 85●763.477.5655
8082 Michael R Cote 04●763.477.6111
Nancy Cote 04●763.477.6111
8098 Derek Douglas Wenz 87●763.477.5157
Mary Margaret Wenz 87●763.477.5157
8128 Dawn D Sorvaag 98● NP
Jeffery Scott Sorvaag 98● NP
8150 Janice Marie Lemmage 82●763.477.5300
Tom Wade Lemmage 82●763.477.5300
8218 Aaron E Abed 02●763.477.4516
Andrea Marie Hagen 02●763.477.4516
16 RESIDENCE

● E 26TH ST

Minneapolis

CT 78.01 1 - 215 $D
CT 1069.00 2 - 306 $C
CT 1071.00 418 - 733 $E
CT 1072.00 910 - 1512 $E
CT 73.01 1530 - 1920 $E
CT 73.02 1535 - 1901 $E
CT 1075.00 2100 - 3927 $E
➡ 1 - 2105 55404

NICOLLET AVE INTS

1★Black Forest Inn 77 612.872.0812
2★The Bad Waitress Coffee Shop 05 612.872.7575
10 Apartment
202 Marcus O Battistini 05● NP
202 Marissa L Battistini 05● NP
320 Nicholas Benson 05● NP
300 Randal S Butler + NP
300 Shawn R Butler + NP
304 Mary L Chen + NP
304 Nong Chen + NP
319 Robert Foster 05● NP
201 Ana Maria Hagensick 05●612.377.7986
201 Sonia M Hagensick 05●612.377.7986
319 Amy L Halverson 05● NP
318 Cheryl H Hauser 05● NP
309◊ Amy Jo Henriksen 05●612.874.9030
309◊ Kent J Henriksen 05●612.874.9030
301 Gary C Hoffman 05 NP
301 Rochelle J Hoffman 05 NP
312 Heather Ann Lang 04 NP
312 Sarah Elizabeth Lang 04 NP
204 Nicole K McNamara + NP
208 Andrew E Morse + 612.874.9051
208 Virgina F Morse + 612.874.9051
200◊ Michelle L Redmond 05●612.871.1087
200◊ Ted F Redmond 05●612.871.1087
305 Mark McLain Reichow + NP
306 Kara Alisa Sabatke 05●612.925.9464
321 Bastiaan Vanacker +● NP
17★Little Tijuana Restaurant 77 612.872.0578
19½ Francisco Gonzalez 03 NP
21★Costapolis Travelers + 612.823.5485
23★Changas 05 612.236.5202
★Romtell Upholstery + 612.874.9212
25
C Lopez R Ceron + NP
★♣ El Y Ella Hair Salon 02 612.813.1227
♣ Celerino Flores 00 NP
★♣ Karinas Salon 2 Inc + ⊙612.813.1227
C Rocio C Lopez + NP
♣ Charles McMillian 01 NP

1ST AVE S INTS

101★Lees Cleaners & Laundry 04 612.872.0101
107★Lees Cleaners & Laundry 91 612.872.0101
♣ Zeima L Michaud 02● NP
109♣ Steven G Bakke + 612.208.1850
116★Richard Construction 77 612.872.0440
118 Building
★♣ Casey Appraisals 92 . .
★♣ Craig Dan Inc 04 612.871.4539
203★Donkey Truck Llc + . .
201★Jack Morton Worldwide 04 612.879.0504
200★Madeline Island Music Camp 87 612.871.7781
100★Midtown Greenway Coalition 03 612.879.0103
★♣ Oasis Art Co 81⊙612.871.4539
★♣ Ovation Business Technolo + 612.872.1540
203★Provenance Ltd 04 . .
★♣ Rebus 05 612.879.0070
300★Tanek Inc 01 612.870.4355
★♣ Touchpoint Retail Design 05 612.872.2310
★♣ Wingnut Creative Services + 612.872.4847
131 Thomas Dale Unruh 79● NP
133★♣ Big Work Co 82 612.330.3857
★♣ Jackson Investments Inc + . .

2ND AVE S INTS

202 204;206 NP
208 Apartment
B Mary Jane Schweikert 01 NP
210 NP
211 Bill John Henney 87●612.874.7292
Richard Vernon Johnson 87●612.874.7292
215★♣ Imagin Studios Inc + . .

3RD AVE S INTS

302 Julia M Gordon 95●612.871.0235
306★Asian Culinary Arts Institutes 94 612.813.1757
Phyllis Louise Harris 94●612.813.1755

5TH AVE S INTS

418 Apartment
2 Darrell Barnet Armstrong 03 NP
2 Mae Mae Armstrong 03 NP
♣ Shirley Jackson 04 612.871.6823
3 George Powell 03 NP

PORTLAND AVE INTS

500 Bruce David Wigness 93● NP
501 Said Abdi 02●612.870.1290
502 Apartment
4 Esmer Barreno 04 612.813.1279
2 Reina Bojorquez + 612.874.9407
8 Oscar Flores 04 NP
7 Adolfo M Perez 02 NP
♣ Joaquin Quintin 01 NP
3 Leun Thongpasom 02 NP
503 Miski M Abdulle 99● NP
504 Apartment
10 Nancy Contreras 03 612.871.8043
4 Natalia Pavon 05 612.874.9377
7 Christina Strong 03 NP
♣ Linda Vilaysack 04 612.879.1072
Dennis Villatoro 05 612.871.1523
505 Steven Warren + NP
507 Mehmud Yousaf 99●612.879.8630
S Mehmud Yousaf 99●612.879.8630
520◊ ♣ Blouane Dacheuang 95 NP
◊ ♣ Khonesavanh Daoheuang 95 NP
613 Apartment
2 Fred Darwin Adams 86 612.870.1728

CHICAGO AVE INTS

720 Mark Eugene Milam 91 612.870.9686
722★Retro Rags 04 612.870.0679
Elizabeth Ellen Walter 89● NP
724
1★Leap Day Productions 97 612.332.6427
2 Jon P Thayer + NP
2 Sharon Kay Thayer + NP
731 Annette M Cross 04●612.872.8332
733 Apartment
Shawanna D Black 98 NP
Spencer Jones 01 NP
FL1 Khadijo Samear + 612.871.2775
910
★♣ Adam George MD 04 612.879.1500
E Keith Bloom 03 NP
407★Bloom Kenneth E Dermatologist 04 612.863.8563
★♣ Breningstall Galen MD 99 612.879.1000
★♣ Chiasson Mary Jane Do 04⊙612.879.1500
460★Custom Care Orthotics Inc 03 . .
407★Dermatology Center For Children And 93⊙612.863.8563
★♣ Fairview Orthotics And Pr + . .
323★James D Sidman 02 612.874.1292
LL10★Minnesota Diagnostic Center 93 612.879.1528
★♣ Noran Neurological 00 612.879.1660
210★Noran Neurological Clinic Pa 77⊙612.879.1000
325★Pediatric Consultant Pa Ronald J GLA 04 612.863.5911
323★Pediatric Ent Associates 01⊙612.874.1292
210★Schriefer Thomas N MD 05⊙612.879.1500
210★Tarrel Ronald M Do 04⊙612.879.1500
★♣ Winkley Orthopedics 04 612.863.8963
913★Garvey Timothy A MD 04 612.775.6200
★National Stroke Association 04 612.879.0015
★Neurosurgical Associates Ltd 05 612.871.7278
★Piper Breast Center + 612.863.3150
★Schwender James D MD 04⊙612.775.6200
★Twin Cities Spine Center 86⊙612.775.6200

11TH AVE S INTS

1012 Apartment
M P Flores 04 612.879.5192
Porfino Gonzales 05 NP
Leopoldo Grijalva 05 612.872.4360
Pedro F Mesa + NP
Adriana Perez 03 NP
David Ruiz 03 NP
Mayola Varela 04 NP
1 Rosario Velez 03● NP

12TH AVE S INTS

1104 Apartment
2 Nakita Barron 05 612.871.4932
Jeanine Williams + 612.871.1520
1106 Theresa M Alvarez + 612.870.6101
Jonathan Dean Bradley + 612.870.6101

13TH AVE S INTS

1206
1 Robert Lemoine Brown Jr 94● NP
2 Eric D Johnson 99 NP
★Siding Buddy Co + 612.879.5001
1209★Photos With A View 03 612.871.0686
Kurt Erich Podwer 76●612.871.0686
1212 James Harry McCormick 79●612.874.0912
1213 Alexia Pauline Lingen 04● NP
1309♣ M Kukaf + NP

15TH AVE S INTS

1401 John S Butler Sr 01 612.729.6721
1403 Vernon A Maetzold 02● NP
1405 Richard Carl Blade 99● NP
1407♣ Maria Carmona 04 612.721.2438
1409 Carolyn Jefferson 05 NP

BLOOMINGTON AVE INTS

1500 Maria Pizano 05 612.721.2143
1508 Apartment
Debora Feather 98 NP
3 Beverly Gonzalez 05 612.729.0404
♣ Duane Jacques + 612.721.4108
4 Fidencio Luna 05 NP
1 Victoria J Norton 05 NP
1512 Dennis Thiele 05 NP

16TH AVE S INTS

1530 Apartment
Cris Martin Bailey 00 612.721.6266
Joelle C Bailey 00 612.721.6266
Joellen G Cross 00●612.721.7373
UPPR ◊ K Sandoren 92 NP
1534 Stephanie A Winger + NP
1535 Jay A Pond 03 612.874.0675
1538 Paula Louise Weikle 99● NP
1539 Apartment
♣ Jesus Alvares 03 NP
♣ Angelen Borodin 05● NP
41♣ Nieves Riera 03● NP
1541♣ Lucky Johnson + 612.721.2409
1610 Rachel Clark 98 612.724.8733
Willis James Clark Jr 98 612.724.8733
1611 Apartment
Carol J Estrada 97● NP
Ernesto Onofre 92 612.729.0859
Nieves Riera 05● NP
E Ricardo Santanerovillegas 02 NP

17TH AVE S INTS

1704 Breno A Gorostieta 04● NP
Rafael Gorostieta 04● NP
In H Hwang 03● NP
Sik H Hwang 03● NP
Norma Juarez 04 NP
Roy E Odonnell 97● NP
1708 Ashley Tiegen + 612.721.8914
1715 NP

CEDAR AVE S INTS

1802 Christopher Osby + 612.722.1979
1806 Theresa K Pacheco + 612.727.1973
1832 Apartment
Miguel Cardoso Beltran 04● NP
Miguel Cardoso 05 612.721.8863
Baltazar Cordosa 03● NP
Tamika Forest 02 NP
Israel Lopez 03 NP
FL1 Edwin Moore 02 NP
Rosalba Sanchez 03● NP
Eynhion Yeager 03 NP
1838 Digna Fajardo 03 612.721.3878
Luis Fajardo 03 612.721.3878
1840 Barbara Mae Marston 84● NP
1844 Karen Martinson 02 NP
Steve L Martinson 02 NP
Reid Schneider 04 NP
1846 1854 NP
1858 Apartment
Pedro Bau + 612.721.6898
J A Chica 02● NP
L Chica 02● NP
Angelica Chique 05● NP
Heleneliza Sago 04 NP
LOWR Gisela Vidal 05 612.721.1036
1860★♣ Warehouse Depot Inc 89 612.728.5247
1862 Julie Renee James 94●612.345.7577
Rev Larry Bruce James 94●612.729.7314
1866 Issam Dahdal 04● NP
Chad Pryor 04 NP
R Washington 03 NP
1870 Carrie Anne Johnson 02 NP
1900 Angelic Padilla 05 612.722.0972
1901★City Of Mpls Central Stores 77 612.673.5623
1904 Apartment
Mariana Cerna 04 612.722.4452
FL2 Victor Antonio Perez-Santana 02 612.729.2708
1908 Apartment
L Coleman 04 NP
Lamont Cunningham 04 NP
Andrell Moore + 612.729.0227
2 Tasha Nelson + 612.729.9472
1912 Apartment
Consuelo Acosta 03 NP
4 L Amstrong + 612.729.1360
♣ Juan Anorde 03 NP
♣ M Ayala + 612.722.1796
7 Graciela Campos 02 NP
2 Maria E Enriquez 01 NP
♣ Jerald Hanson 05 612.722.2490
♣ O Percy 05 NP
6 Sharice Stewart 05 NP
1916 NP
1920 Nancy Jean Fust 97● NP
Roger Harold Fust 97● NP
2100★Dr Jimmys Music & Electronics 79 612.332.8745
★Jefferson Busline 92 612.359.3418
2101★Allweather Roof 89 612.721.2545
★AWR Inc 89 612.721.0940
2103★Impressions Inc 05 612.722.5038
2105★Imagin Studios Inc 03 612.379.7754
➡ 2300 - 3927 55406

24TH AVE S INTS

2300★D & B Amoco 95 612.722.1143
★Smyth Co Minneapolis 01⊙612.722.1143

25TH AVE S INTS

2400★Acme Tuckpointing & Restoratio + 612.623.8018

© Copyright information on this page may not be reproduced or entered into any computer system in any manner whatsoever except with the prior written authorized consent of the publisher.

CT - Census Tract AB,Etc. - Census Tract Home Value Rating ★ - Business Listing ⊙ - Duplicate Phone Number At This Business Address ◊ - No Mail Solicitation

. 55404
1535 Charis Fishbein . .02 612-724-1690
Matt Fishbein . .02 612-724-1690
1538 Paula L Weikle . .99 ● 612-276-1412
1539 Apartments
1 Cathy Pham . .94 ● 612-722-7190
1 Hong T Pham .94 ● 612-722-7190
1541 Phong T Pham .94 NP
1610 Willis J Clark . .98 NP
1611 Carol J Estrada . .97 ● NP
Magnolia Lopez . 00 NP
= 18TH AVE S INTS
1704 Apartments
2 Mustasa A Ali . .00 612-722-1872
1708 Sam C Adams . .98 ● 612-724-9158
1715 Marlene Wickstrom 96 ● NP
= CEDAR AVE S INTS
1802 C Shoemaker . . + ● NP
1804 Donna J Stein . + ● NP
1806 D Boldt . . . . .02 ● 612-729-7896
1808 . . . . . NP
1832 Apartments
1 Edwin Moore . . .02 ● 612-721-3258
1838 Harold Davis . . + 612-722-0995
1840 Barbara M Marston 84 ● NP
1844 R Hauser . . . . .88 NP ◊
Latonya Smith . .99 612-728-8022
1846 James I Irons . .84 ● 612-729-4924
Janice L Irons . .84 ● 612-729-4924
1854 Marion F Wright .98 ● NP
1858 Baldomero Elias . + ● 612-729-5648
1862 Julie R James . .94 ● 612-729-7314
Larry B James . .94 ● 612-729-7314
1866 Apartments
1 X V Mai . . . . .00 NP
LOWER A Montez-Hernande + 612-729-0551
1900 Eustogia Martinez .98 ● 612-722-6741
G T Martinez . . .98 612-276-0748
1904 N D Fernandez . .00 ● NP
Marbella Rodriguez 00 NP
1908 Apartments
2 Lea Howce . . . . + NP
1912 Apartments
Melba Christopher .00 NP
4 Maricela Duran . .02 612-722-0940
5 Phillip E Owens . .00 NP
Maria E Quiroz . .02 NP
C Reed . . . . . .00 NP
Cassandra Smith .00 NP
S Tolliver . . . . .00 NP
7 Rubicelia Zarate . + 612-722-2021
1916 Rosa E Bello . . + NP
1920 Nancy J Fust . . .97 ● NP
2100 James C OBrien .99 NP
Susan R OBrien . .99 NP
● 55406
= 24TH AVE S INTS
2300 John Dwyer . . .99 NP
★ HMS LBL Spclts Inc 612-722-1143
★ Label Spclts Inc . ⊙ 612-722-1143
= 25TH AVE S INTS
2400 Benjamin M Koenig 99 NP
Molly E Koenig . .99 NP
★ K Ei 612-729-4564
2414★ PMR Mechanical Inc 612-721-7363
★ Western Metal Co 612-721-5924
2425 Richard Countryman + NP
★ Catv Supl Div D . 612-724-4400
★ Countryman D F Co ⊙ 612-724-4400
★ D F Countryman Co ⊙ 612-724-4400
2426★ RP Vogel&Co Inc 612-729-6653
★ Vogel R P&Company 612-729-7159
2511★ Hfflingr Coml . . 612-729-6672
★ Hfflingr Coml . . 612-599-4667
2515★ Image Arrngrs Inc 952-831-1444
2600 Kim Denyes . . .99 NP
★ Koechel Assoc . . 612-721-5017
= 28TH AVE S INTS
2715★ Prtctn Prdcts Inc 612-722-7199
2716 Anita L Raaum . .99 ● NP
2718 Tina M Guizzetti .99 ● 612-724-5677
2726 Brian H Major . .92 ● NP
2727★ Park Htg&Hdwr SPE 612-822-3180
2728 . . . . . NP
= 29TH AVE S INTS
2800 Leslie M Myers . .96 ● NP
2812★ Mn Physician . . 612-728-8600
2817 Apartments
1 Arlene H Iverson .73 ● 612-721-1293
2 Barb J Somerson .76 612-724-5022
2 Gene A Somerson 76 612-724-5022
2821 Apartments
2 Keith A Cunnien .99 612-721-4020
LOWER Sara M Franco . .00 NP
2900 Apartments
Robert A Epstein .80 ● 612-724-9520
Wendy E Epstein .80 ● 612-724-9520
DN Nina C Swanson .99 612-729-5315
2901 Kathryn M Gervais 75 ● 612-724-7542
Robert A Gervais .75 ● 612-724-7542
2905 Leah T McNally . .99 612-728-0825
Blake Noeske . .99 612-728-0825
2906 Apartments
2 S Agustin 99 612-729-5501
Jeremy D Jacksen 00 NP
1 Joan E OConnor .95 ● 612-721 ◊9159
2907 Gayle M Larson . .97 ● NP
2913 Apartments
UPPER Matt M Johnson .96 ● 612-722-7726
2914 Ronald P Mellott .80 ● 612-721-2693
2915 Laurie A Sartoria .91 612-722 ◊2499
2916 R A Kuvamias . .79 ● 612-724-1486
2919 Casiano G Bonfil . + ● NP
2926 M R Gullickson . .02 ● NP
2927 Laurie A Berg . .58 ● 612-729-4767
2930 Apartments
2 Deidre Chang . . + NP
1 Jesse A Enlund . + 612-728-0135
Travis Karstad . .00 612-728-1728
Dan Mollick . . .00 612-728-1728
= 30TH AVE S INTS
3000 Apartments
1 M Knutson 00 612-729-2577
1 Matt Knutson . . .00 612-729-2577
Matt C Laudon . 97 612-729 ◊7067
P Martin . . . . .00 NP ◊
3004 Floyd A Schultz . .95 ● 612-724-8945
3008 C R Breivik . . .00 ● 612-721-8702
3010 Apartments
2 Eileen V Brown . .02 612-721-1305
Danielle L Cupples 00 NP
Holly Tarbet . . .00 NP
1 Hallie N Weber . + 612-722-5462
3012 Pennie A Kolb . .94 ● 612-721-3069
3012 Pennie A Kolb . .94 ● 612-728-0513
3022 S M Berhe . . . .00 ● NP
= 32ND AVE S INTS
3105★ Sebco 612-728-5736
3215 John Salisbury . .97 NP
★ Mack Engrg Corp 612-721-2471
= 34TH AVE S INTS
3309 Apartments
1 Rebecca H Klay .00 612-724-2852
3 Oscar Mendiola . .02 612-729-1201
Ken Petrachek . .02 NP
2 Robert B Yaeger .02 NP ◊
3313 Barbara J Heath .85 ● 612-721-8771
Michael E Heath .85 ● 612-721-8771
3314 Robert L Lysak . .83 ● 612-721-5635
3318 Cheryl J Ramirez .76 ● 612-722 ◊4505
Leonard J Ramirez 76 ● 612-722 ◊4505
3319 Julie A Beatrup . .94 ● 612-721-2180
Peter Beatrup . . .94 ● 612-721-2180
3322 D A Andrusesky .97 ● 612-722 ◊4115
Suneeta M Asrani .97 ● 612-722 ◊4115
3323 John Flynn . . . .02 ● NP ◊
3326 Apartments
1 John M Ziegler . .90 ● 612-722-9117
1 K M Ziegler . . .90 ● 612-722-9117
3400 Wynn L Fricke . .94 ● 612-722 ◊8260
Mark A Nunberg .94 ● 612-722 ◊8260
★ Common Gmd Mdtn 612-722-8260
★ Fricke Wynn L . . ⊙ 612-722-8260
★ Nunberg Mark . . ⊙ 612-722 ◊8260
3401 Leota C Mandery .92 ● NP
3404 Harold J Kuntz . .93 ● NP
3405 Eliz R Gilmore . .82 ● 612-729-1335
3408 Ches L Carpenter .68 ● 612-722-0723
Violet M Carpenter 68 ● 612-722-0723
3412 Amy E West . . . + NP
3415 Richard G Lamkin .82 ● 612-722-3731
Sharon L Lamkin .82 ● 612-722-3731
3417 Barbara J Carlson 66 ● 612-721-3216
3421 Marites L Deoferio 00 NP
Mark D Snyder . .98 ● NP ◊
3422 Richard I Chantry .95 ● 612-721-3638
3425 . . . . . NP
3426 Lois V Repetsky .55 ● 612-722-0890
3430 Cynthia L Burns .96 ● 612-724 ◊4453
= 35TH AVE S INTS
3505 Phyllis M Burnham 77 ● 612-729-5784
3509 David P Crisman .85 ● 612-729 ♦3899
Wynne M Mattila .85 ● 612-729 ◊3899
3515 . . . . . NP
3517 David W Gagno . . + ● NP
3521 Benjamin Saije . .98 ● 612-724-4825
Benjamin A Seim .98 ● 612-724-4825
3525 Apartments
1 Emanuel W Drumgole 99 NP
1 Shirley A Drumgole 99 NP
Elizabeth M ONeill 02 NP
W S ONeill . . . . .02 NP
= 37TH AVE S INTS
3601 Steven M Anderson 94 ● NP
3605 Hasso A Fuhrmann + 612-722-4973
3607 Angela J Asmus .00 ● 612-721-2858
David Asmus . . .00 612-721-2858
3609 Susan M Burke . .98 ● 612-721-4716
3613 John A McQuigg .90 ● 612-722 ♦9946
Debora A Miller .90 ● 612-722 ♦9946
3619 Jancis L Curiskis .93 ● 612-729 ◊6462
3620★ Immanuel Bapt Ch 612-724-2004
3623 Apartments
UPPER John B Coughlin .98 ● 612-728-0390
UPPER N T Coughlin . . .98 ● 612-728-0390
3656 . . . . . NP
3701 Don G Overby . .67 ● 612-722-5618
Lois E Overby . .67 ● 612-722-5618
3705 Suzanne Gallo . .02 ● NP ◊
3709 Susan G Reid . . .89 ● 612-729-8614
3715 John D Tiberius .98 ● 612-724 ◊1727
Valerie Tiberius . .98 ● 612-724 ◊1727
3717 Flor I Fridlund . .55 ● 612-729-1452
3721 Barbara L Videen .87 ● 612-721-3421
David A Videen . .87 ● 612-721-3421
= 39TH AVE S INTS
3800 Bonnie J Ulman .84 ● 612-724-4698
Scott R Ulman . .84 ● 612-724-4698
★ Fnncl Svcs Inc . 612-729-2202
3801 Timothy S Cole . .92 ● 612-724 ◊5581
3804 . . . . . NP
3805 Kay E Taylor . . .76 ● 612-722-2451
3808 . . . . . NP
3809 Delle M Beal . . .69 ● 612-729-4746
E L Beal . . . . . .69 ● 612-729-4746
3815 Mark J Kraemer .78 ● 612-722-3225
3817 Bjorn K Knutson . + ● NP
3820 Jerry R Keating . .76 ● 612-721-1912
Shirley A Keating .76 ● 612-721-1912
3821 Connie I Diercks .83 ● 612-729 ♦3059
Harold J Pontiff .83 ● 612-729 ◊3059
3825 Larry D Kitzman .92 ● 612-724 ◊5298
= 40TH AVE S INTS
3901 Lorna C Tweed . .95 ● NP
3905 Mary E Patterson .82 ● 612-721-3008
3915 Julie Keyeski-Rank 98 ● 612-728-9023
3917 Paula L Degrand .93 ● 612-721 ◊7015
P D Miller . . . . .93 ● 612-721 ◊7015
3921 Apartments
Elizabeth Annjohn .02 NP ◊
David M Dahlberg 02 NP ◊
2 Elizabeth A John .00 612-724-6032
T Sides . . . . . .02 NP ◊
3927 Julie E Lerner . . .94 ● 612-729-5289
David T Schmit . .94 ● 612-729-5289
274 RESIDENCE . 95 BUSINESS

● 26TH ST NE
Saint Michael
11000-11199 CT1008 SC..
●RR 4 55376
= LAMBERT AVE NE INTS
11041 Connie A Dahlin .92 763-497-3269
Robert J Dahlin .92 763-497-3269
11050 Melvin Daleiden . .94 ● 763-497-2031
Tom W Daleiden .94 ● 763-497-2031
★ Daleiden Melvin . 763-497-2031
★ M&D&Heat&Air Cond ⊙ 763-497-2031
11056 Julie A Daleiden .88 ● 763-497-2664
Tom Daleiden . . .88 ● 763-497-2664
11071 Apartments
248 Gayle J Weber . .73 ● 763-497-2516
11090 Anthony P Hoots .00 ● 763-497-6395
11121 . . . . . NP
11126 Dolores T Helgeson 95 763-497-2106
Robert H Helgeson 95 763-497-2106
11166 Elaine M Tigue . .96 ● 763-497-1640
11166 Timothy P Tigue .96 ● 763-497-1640
13 RESIDENCE 2 BUSINESS

● W 26TH ST 55404
Minneapolis
1- 399 CT 70 $E..
400- 798 CT 70 $E..
800- 1399 CT 67 $E..
1400- 1799 CT 66 $C..
4701- 5298 CT 228.01 $A..
E 5700- 5998 CT 227 $D..
6400- 7098 CT 224 $D..
7900- 8099 CT 221.02 $C..
= NICOLLET AVE INTS
4 Apartments
J Le D Chung . . .00 612-874-9287
J Leduc Chung . . .00 612-874-9287
L Huey Fung . . . + 612-874-7428
N Phuong Hachi . . + NP
My Huynh 00 612-870-1777
A Rosalio M Lira . .99 612-872-0407
Tien Nguyen . . .00 612-879-0363
M Hung T Nguyen . .96 612-871-3728
Huynh Phuong . .00 NP
B Nghi T Tran . . .99 612-813-0755
H Christine S Wong . + NP
14★ Tacos Morelos . . 612-870-0053
110★ Martini Stephen . 612-871-0529
★ Nclt Chiropractc . ⊙ 612-871-0529
112 Phil C ONeill . .96 612-874 ♦8573
116 Duane E Stenzel .83 ● 612-874-8813
Kunie O Stenzel .83 ● 612-874-8813
118 Jennifer Kruse . .95 ● 612-871-4152
122 Carl G Nelson . . .00 ● 612-871-0849
123 Apartments
5 Kit B Billings . . + 612-870 ♦0290
5 Mary B Billings . . + 612-870 ♦0290
2 J Lang . . . . . + 612-872-9313
7 Alex M McGillis .99 612-879-8370
Mary A McGrath .00 NP
1 Tiffany Ries . . .98 612-871-7355
1 Shira C Ungar . . .98 612-871-7355
4 Sheridan L Zuther .00 612-813-0227
127 Apartments
Melanie Brown . .02 NP ◊
Miranda S Gray . .00 NP
8 Doug Kamin . . .02 612-871-7827
10 Leslie R Minkler . + 612-871-8940
131 Apartments
J L Bartlett . . .99 612-872-8405
Deborah R Braaten 00 NP
14 Erika Canfield . . .02 612-871-7649
15 Melody C Odum .95 612-879-0804
David S Roth . . .00 612-874-1393
12 Amy Weston . . .00 612-874-1245
= PILLSBURY AVE INTS
205 Apartments
3 Darcel Brown . . + 612-879-9238
2 Delano M Claxton .95 NP
8 Ali Hersi . . . . + 612-871-5596
4 Abdi S Mohamud .00 612-870-0495
1C Ethel M Nelson . .99 NP
1C Stephanie Nelson .99 NP
211 Markham C Evans .00 612-879-6414
213 Gabriel T Dueilhe . + ● NP
215 Aaron D Schenk .96 NP
● 55405
= GRAND AVE S INTS
406 Apartments
1 D M Swofford . .99 ● 612-871-7867
1 Quinn T Swofford .99 ● 612-871-7867
412 Apartments
1 Charles L Hulse . .92 ● 612-872-1541
1 Michael C Hulse .92 ● 612-872-1541
J Murphy 99 612-872-6462
Veronica J Murphy 99 612-872-6462
420 . . . . . NP
= GARFIELD AVE INTS
600★ Prtfl Hair&Photo . 612-874-7334
604★ Once Upon A Crime 612-870-3785
610 Apartments
UPPER Jeremy D Leanna . + NP
1 Emma L Sova . . .82 612-872-9436
1 John J Sova . . .82 612-872-9436
2 Mike S Vassar . .94 612-871-7821
= ALDRICH AVE S INTS
706 Apartments
3 Joel Martens . . .93 612-874-9307
3 Robert J Pandiscio 93 612-874-9307
708★ Knghrn Judith . . 612-872-1977
792 Mary E Jacobson .00 NP
= BRYANT AVE S INTS
809 Cortlandt B Drake 94 ● 612-870-0007
813 Adam B Jorgenson 99 ● NP
Todd G Jorgenson 99 NP
817 See Lor . . . . .96 NP
819 . . . . . NP
902 Madarane L Became 96 NP
906 Apartments
1 Alice L Gunter . .78 ● 612-374-5633
Chad M Miller . .86 612-381-9311
908 Ethan D Cherin . .93 ● 612-377-7043
911 David T Swanson .92 ● 612-374-1468
Julie A Swanson .92 ● 612-374-1468
914 Melvin E Clark . .93 ● 612-381-9315
916 Paul D Gronert . . + NP ◊
918 Apartments
Bruce R Kuehn . .97 ● NP
1 Molly A Rice . . . + NP
= COLFAX AVE S INTS
1008 Apartments
BSMNT Janet L Fisher . . + NP
1009 Jared Gage . . . .02 ● NP ◊
Katherine Glover . + NP ◊
1015 Apartments
4 Tony Dawson . . . + 612-377-5345
103 Amy Ellestad . . + 612-377-4246
103 Amy J Ellestad . . + 612-377-4246
104 B C Hrdlichka . .82 612-377-7943
3 Matthew P Lenz .94 612-377-2612
201 Jeremy Mathwig . + 612-977-0324
Dean Mohs . . . .95 NP ◊
202 Valerie Piaggio . . + 612-977-9180
203 Kerry Schweiger . + 612-377-5355
Patricia L Sepin .98 NP ◊
Eric A Sollien . . .00 NP
101 Jonathan P Stream + 612-374-0017
1115 Jennifer L Thielen + 612-377-4257
1117 Dan S Schmidt . . + ● 612-377-3422
= EMERSON AVE S INTS
1200★ Jefferson Elem . . 612-668-2720
★ Mnnpls Pub Schls ⊙ 612-668-2720
= HENNEPIN AVE INTS
1303 A L Depasquale . .84 612-377-8986
Dave J Depasquale 84 612-377-8986
1313 Apartments
5 Deirdre R Hurley .95 612-374-6066
2 Dan A Kassera . .99 612-377-5666
1 Joseph J Mabbott 96 612-381-2481
4 Julia K Schoultz . + NP
4 Nancy A Schoultz . + NP
= HUMBOLDT AVE S INTS
1412 Apartments
3 C M Benter . . .97 NP ◊
Brigid A Butler . . + 612-377-7456
1 Richard O Higgins + NP
5 Renee C Konop . . + 612-377-4678
9 Susan S Marczak .99 612-377-2217
Shayna K Nienow .00 NP
6 T G Reinschmidt .94 612-377 ♦2720
1414 Apartments
3 Danielle N Rhodes + 612-377-3749
1418 Robert Smith . . .00 612-377-4515
1420 C J Nierengarten .94 612-377-9323
M B Nierengarten .94 612-377-9323
1422 Kimberly A White .00 612-374-4999
1423 Apartments
2 Michele A Finley .93 612-374-2310
14 Noah Helfand . . + 612-377-4882
5 Chad P Kurth . . .95 NP
4 Meredith Nagy . .02 NP
1 Eric J Soderberg . + NP
Patrick S Sommers 99 612-377-9085
6 Cecilia Utne . . .99 612-377 ◊9025
6 J Utne . . . . . .99 612-377 ◊9025
1424 Apartments
David Custer . . .98 NP
3 Nicole E Erdmann .96 612-377-5761
2 Dawn A Toth . . .91 612-374-5541
2 Mark W Toth . . .91 612-374-5541
1 John M Vogt . . .98 612-374-2063
1503 Ken J Heller . . .83 ● 612-374-4934
Pat M Heller . . .83 ● 612-374-4934
1512 Monica A Angle .91 ● 612-374 ♦2779
Samuel D Magavern 91 ● 612-374 ♦2779
1513 Alex F Converse .00 ● 612-377-4446
Eliz C Converse . .00 ● 612-377-4446
1515 Pam S Hockenberry 95 ● 612-374 ♦3466
Thos M Hockenberry 95 ● 612-374 ♦3466
1518 Julia W Robinson .71 ● 612-374-4935
Peter H Robinson .71 ● 612-374-4935
1521 . . . . . NP
1527 Liv B Hustvedt . .96 ● 612-377-3258
= LAKE PL INTS
1612 Carl A Brown . . .86 ● NP
1624 Linnea A Pajor . .93 ● 612-374 ♦2271
Steven M Pajor . .93 ● 612-374 ♦2271
1625 Maria C Rosenstone 96 ● NP
1627 Mike W Habermann 96 ● 612-377-4343
1630 Jack Goodnow . .89 ● 612-377-2569
Susan H Goodnow 89 ● 612-377-2569
1631 Irene S Brown . .83 ● 612-374-1615
Richard M Brown .83 ● 612-374-1615
1632 Jude A Carluccio .86 ● 612-374-5796
Thomas Carluccio .86 ● 612-374-5796
1635 Allen W Amis . . .94 ● 612-377 ◊5621
Ginna Amis . . . .94 ● 612-377 ◊5621
1636 Apartments
2 P E Christensen .94 ● 612-374-2057
2 Thor A Christensen 94 ● 612-374-2057
1 Michael P Corcoran 00 ● 612-381-1810
Terence P Hughes 94 ● 612-377 ♦5173
Chris Moem . . .00 NP
1647 Ann M Bailly . . .96 ● 612-374 ♦5382
Susan C Bailly . . .96 ● 612-374 ♦5382
1653 Barbara E Johnson 99 ● 612-377-9616
David M Johnson .99 ● 612-377-9616
= W LAKE OF THE
= ISLES PKWY INTS
1700 Carol S Thompson 00 ● NP
1701 Danl V Slingeland .97 ● NP
1707 Mary M Chorske .66 ● 612-377 ◊6132
● 55416
4801 Jack L Baumgarten + ● 952-927-8915
Mary Baumgarten . + ● 952-927-8915
4825 . . . . . NP
= TOLEDO AVE S INTS
5224★ Beth El Synagogue 952-920-3512
●5700-5998 E 55416
= XENWOOD AVE S INTS
5724 . . . . . NP
5728 Cheryl L Martin . . .82 ● 952-929-5755
= ZARTHAN AVE S INTS
5800 . . . . . NP
5802 Karen A Olson . .98 ● NP
5804 Thomas V Swenson 98 ● 952-285-6517
5806 Roberta A Michals 86 ● 952-927-7895
5808 Christine R Colvin 94 ● 952-926 ◊8285
5810 5812 . . . . . NP
5814 S Collins . . . . .02 ● 952-926-2553
5902 Gail L Wurdell . .83 ● 952-920-7143
5904 M P Grafenstein .00 ● 952-285-2903
Ellen Hughes . . .00 ● 952-927-4372
5906 A C OConnor . . .98 ● NP
5908 Jody L Kreun . . .96 ● 952-929-0710
5910 . . . . . NP
5912 Cheryl B Gendler .89 ● 952-922-2995
5914 McKristie R Brown + ● NP ◊
5916 Grace G Whitson .96 ● 952-915-1594
● 55426
= EDGEWOOD AVE S INTS
6421 Cheryl L Petterson 96 ● NP
= FLORIDA AVE S INTS
6500★ Peter Hbrt Prmry 952-928-6604
★ Peter Hbrt Prmry 952-928-6600
★ Peter Hbrt Prmry 952-928-6602
★ St Ls Prk Pub Schl ⊙ 952-928-6604
★ St Ls Prk Pub Schl ⊙ 952-928-6600
6501 Joseph M Nord . .94 ● 952-928-4926
Karin K Nord . . .94 ● 952-928-4926
6505 A R Pederson . .82 ● 952-928-0218
= HAMPSHIRE AVE S INTS
6708 Jane L Wydella . .95 ● NP
6712 Trevor D Smith . .96 ● 952-922-0224
= IDAHO AVE S INTS
6800 Kathy A Grobe . .92 ● NP
6804 Thomas N Twiss .98 ● 952-926-4028
6810 S L Krake-Price .93 ● 952-928 ◊1453
Larry D Price . . .93 ● 952-926 ◊7997
6814 Anthony B Gangloff 92 ● 952-925-1884
Beth A Gangloff .92 ● 952-915-9391
6820 Julia A Holzheu .76 ● 952-928-6981
Max Holzheu . . .76 ● 952-928-6981
6824 Andrea M Kvammen 66 ● 952-929-4341
Stella M Kvammen 66 ● 952-929-4341

© Copyright information on this page may not be reproduced or entered into any computer system in any manner whatsoever except with the prior written authorized consent of the publisher.

CT — Census Tract $ASB,Etc — Census Tract Wealth Rating ★ — Business Listing ⊙ — Duplicate Phone Number At This Business Address ♦ — No Phone Solicitation ◊ — No Phone/ Mail Solicitation

26TH AVE SE (M)
1008 Griffin Neil D [9]+ ♠ 331-7551
1011 Ⓓ Deegan Barbara 378-2756
Ⓓ Deegan Gerald M..... 378-2756
1012 Closson Howard G [7] ♠.. 379-8154
1015 Clutter John C & May [9]+ ♠ 331-7436
Dee Clements A & Eva [9]+ 331-8337
1016 Hansen Lyle [9]+ ♠..... 331-1563
1019 Ⓓ Goschke Genni 379-9243
1020 Tickner Amanda B [9]+ ♠ 378-2991
1022 Ⓓ Magnan David 331-2387
Ⓓ Magnan Sanne..... 331-2387
1023 Ⓓ Rinehart William 379-9115
1031 Ⓓ Grumdahl Eric..... 379-1176
McGarvie Julie A [2] 379-1176
1032 Li Quanzhi Q [2] ♠..... 378-3762
1041 Williams David M [2] ♠..... 331-2053
1042 Ⓓ Herzog Matt 362-0705
1049 Hazen Benjamin R [2] ♠.. 623-4677
1055 Ⓓ Johnson E 331-3655
+TALMAGE AVE SE INTERSECTS
1057 Haas Virgene M [9]+ ♠.... 331-2877
1060 Teske Nathan M [9]+ ♠.... 378-0582
1066 Ⓓ Bailey Brian..... 379-3165
Ⓓ Rivera Carlos..... 379-0686
1069 Froborn Elmer A [9]+ ♠ ... 331-4074
1074 Scattum Kevin P [9]+ ♠ .. 378-2703
1077 Ⓓ Garfiasmesias Luis F 331-7193
1080 Budolfson Brian C [9]+ ♠. 378-0961
Ⓓ Fitzen Chriss..... 378-0981
1084 Kanoski Stanley & Martha [9]+ ♠ 331-7208
1089 Sorosieli David E [9]+ ♠.. 331-4972
1090 Odonnell Michael W [9]+ ♠ 331-5065
1091 Ⓓ Beischner Tina L ♠ 379-0639
1093 Ⓓ Marner Chris..... 627-9804
1096 Ⓓ Randle Candice E 378-7059
1100 Christensen Mary J [9]+.... 623-3314
1101 Ⓓ Highstrom Andrew..... 379-7549
1105 Ⓓ Moore Nanette 378-0007
Ⓓ Moore Paul R 378-0007
+E HENNEPIN AVE INTERSECTS
BUSINESSES 5 HOUSEHOLDS 51

E 26TH ST (MINNEAPOLIS)-FROM 2599
NICOLLET AVE EAST
· ZIP CODE 55404 CAR-RT C011
1 BLACK FOREST INN eating places 872-0812
+W 26TH ST BEGINS
17 LITTLE TIJUANA RESTAURANT eating places 872-0578
Wagner Paul [7] 872-0048
23 AFFORDABLE PROFESSIONALS employment agencies..... 874-8266
25 Ⓓ Henkel S..... 874-7428
D Thomas Bruce J [9]+... 872-0605
+1ST AVE S ENDS
· ZIP CODE 55404 CAR-RT C020
101 LEES CLEANERS & LAUNDRY cnprtd lndrs cln..... 872-0101
109 JOES TAVERN drinking places 872-0629
4 Gruhot Linda M [9]+ ♠ 879-0819
8 Negaard Joel K [9]+..... 871-8187
116 CITY COIN LAUNDRY sngl-fam hsng cnstr 872-0440
118 OASIS ART STUDIO commrcl art gr dsg..... 871-4539
VOSBEEK MARK busn svcs 872-8833
100 MEDESIGN CORP busn svcs 870-7180
101 REBUS MARKETING COMMUNICATIONS busn consltng 879-0070
102 HORST ELISABETH A PHD ofcs hlth prnrs
200 MADELINE ISLAND MUSIC CAMP schs edctl svcs 871-7781
201 ICONOS cstm cmptr prgmg sv 879-0504
203 PROVENANCE greeting cards 879-5000
300 CARDOT & GENS advertisng agencies 870-4755
+STEVENS AVE ENDS
127 Ⓓ Willits Annette 870-4350
131 Unruh Thomas D [9]+ ♠.... 872-0169
133 BIG WORK COMPANIES sngl-fam hsng cnstr..... 330-3857
Unruh Thomas D [9]+..... 330-3857
+2ND AVE S ENDS
211 Henney William J [9]+ ♠.... 874-7292
Ⓓ Johnson Richard V..... 874-7292
+3RD AVE S ENDS
302 Ⓓ Gustafson Alec..... 872-7614
+CLINTON AVE ENDS
· ZIP CODE 55404 CAR-RT C017
412 Ⓓ Hulse Charise L..... 872-1541
414 Ⓓ Clow Richard..... 870-8906
Ⓓ Doree Shaun..... 870-3507
Ⓓ Schot Dawn..... 870-8906
418 Ⓓ Ottens Meredith 872-9150
Ⓓ Spear H..... 872-2984
+5TH AVE S ENDS
500 Wigness Bruce D [9]+ ♠.... 870-9393
504 Ⓓ Chong Xiong 879-5756
Ⓓ Syvongsay Kham 871-6827
6 Houangvilay Patso N [5] 871-5210
+PORTLAND AVE ENDS
613 Cooper Steven J [9]+ ♠..... 871-1259
2 Adams Fred E [9]+..... 870-1728
+OAKLAND AVE ENDS
+PARK AVE ENDS
+COLUMBUS AVE ENDS
· ZIP CODE 55404 CAR-RT C063
720 Milam Mark E [3]..... 870-9686
724 Ⓓ Michaels Christi..... 874-8784
731 Butler Anna M & Robert [9]+ ♠ 871-4699
+CHICAGO AVE ENDS
+ELLIOT AVE ENDS
· ZIP CODE 55404 CAR-RT C012
910 Ⓓ Adam George..... 879-1000

E 26TH ST (M)
Ⓓ Belani Kiran 993-9100
Ⓓ Burstein Lawrence 879-1000
CENTER FOR COSMETIC LASER SURGERY medical clinic 863-4700
Ⓓ Chiasson Mary J 879-1000
Ⓓ Janousek Steve 993-9100
Ⓓ Kaye Keith W 863-4473
Ⓓ Marker Stephen C..... 993-9100
NORAN NEUROLOGICAL CLINIC PA medical clinic .. 879-1000
Ⓓ Pryor Michael P 993-9100
Ⓓ Ryberg Soren A 879-1000
Ⓓ Sethna Michael P..... 879-1000
Ⓓ Tarrel Ronald M..... 879-1000
Ⓓ Tennebaum Bruce M ... 879-1000
101 WINKLEY ORTHOPEDICS srgcl appl suppls ... 863-8963
425 Baker Lowell H [9]+.. 879-0169
425 BAKER A B NEUROLOGICAL CLINIC medical clinic 879-0169
913 PHAR PIPER PHARMACY drug store 863-5370
301 MINNEAPOLIS CLINIC OF NEUROLOGY medical clinic 863-4070
304 MINNESOTA STROKE ASSOCIATION schs edctl svcs 879-0015
+10TH AVE S ENDS
+11TH AVE S ENDS
+12TH AVE S BEGINS
1200 Ⓓ Dowdell M 870-7831
Hoffman Christopher L [4] ♠ 874-9148
1206 Brown Robert L Jr [4] ♠.. 879-5001
Ⓓ Whitehead Clyde D 871-3457
1209 Podner Kurt E [9]+ ♠..... 871-0688
1212 McCormick James H [9]+ ♠ 874-0912
1213 Vlahakos Bernice J [9]+ ♠ 872-8233
+13TH AVE S ENDS
· ZIP CODE 55404 CAR-RT C006
1311 Childs Karen M [9]+ ♠..... 724-4541
+14TH AVE S ENDS
1401 Ⓓ Hippe Knute T 729-8914
1407 Haltli Colleen R [9]+..... 722-0573
+15TH AVE S ENDS
· ZIP CODE 55404 CAR-RT C005
1508 Ⓓ Whiteside Marcell..... 728-9877
1512 Christopherson Elenora G [9]+ ♠ 721-0087
+BLOOMINGTON AVE ENDS
1530 Ⓓ Bailey Cris..... 721-6266
Cross Joellen G [9]+ ♠... 721-7373
1535 Ⓓ Ly Kham S..... 722-0192
+16TH AVE S ENDS
+17TH AVE S ENDS
1704 Blom Roy L [9]+..... 724-0392
+18TH AVE S ENDS
1808 Ⓓ Jackson Dex..... 724-5810
+CEDAR AVE S ENDS
1832 Nickaboine Georgia [2]..... 729-7071
1844 Ⓓ Johnson C 729-6059
1846 Irons Rosie L [9]+..... 729-4924
+LONGFELLOW AVE BEGINS
1866 Ⓓ Alexander D 729-5095
Ⓓ Vang Mai W ♠..... 722-6751
1900 Ⓓ Alexander Lance M ♠ ... 729-7057
1904 Therkildsen Juliet [2]..... 722-6372
Ⓓ Yusus Abdi..... 724-4701
1912 Ⓓ Wallace Candice L 722-1783
+HIAWATHA AVE INTERSECTS
· ZIP CODE 55406 CAR-RT C006
2300 H M S LABEL SPECIALTIES commrcl prtng lith..... 722-1143
+24TH AVE S INTERSECTS
2400 KOENIG EQUIPMENT auto othr mtr vhcl 729-4564
2414 WESTERN METAL PRODUCTS indus equip 721-5924
2425 EAGLE WELDING sheet metalwork 721-6986
2426 PAPCO repair svcs..... 722-7434
VOGEL R P & CO sngl-fam hsng cnstr 729-6653
+25TH AVE S INTERSECTS
+26TH AVE S INTERSECTS
+27TH AVE S INTERSECTS
· ZIP CODE 55406 CAR-RT C033
2715 PROTECTION PRODUCTS durable gds..... 722-7199
+28TH AVE S INTERSECTS
2817 Arendt Pamela M [2]..... 724-7034
Iverson Arlene H [9]+ ♠.. 721-1293
Somerson Barbara J [9]+ ♠ 724-5022
2821 Larsen Penny A [5] ♠..... 724-5138
+29TH AVE S INTERSECTS
2900 Epstein Robert A [9]+ ♠... 724-9520
2901 Gervais Robert A [9]+ ♠.. 724-7542
2905 Ⓓ Hall Lyra..... 724-1427
2913 Ⓓ Gates Stephanie L..... 722-7726
2914 Mellott Eustolia [9]+ ♠ 721-2693
2915 Ⓓ Sartorio Laurie..... 722-2499
2916 Ⓓ Kuvamias R A..... 724-1486
2917 PROEX ONE HOUR PHOTO photolnshng lbrtrs 724-0726
2927 Berg Randall J [9]+ ♠..... 729-4767
2930 Ⓓ Gorman E..... 729-4311
Ⓓ Olson Denise M..... 724-3250
+30TH AVE S INTERSECTS
· ZIP CODE 55406 CAR-RT C027
3000 Johnson Dori A [2]..... 724-1255
Ⓓ Laudon Matt..... 729-7067
3004 Schultz Floyd A [4]..... 724-8945
3008 Daniels Helen M [9]+ ♠.... 721-3495
3010 Ⓓ Daniels James..... 724-3298
Ⓓ Daniels Jane 724-3298
3012 Kolb Pennie A [7] ♠..... 721-3069
+31ST AVE S INTERSECTS
3105 HIAWATHA PANEL & NAME PLATE CO metal stampings 721-6575
3119 HIAWATHA METALCRAFT metal stampings..... 721-6331

E 26TH ST
+32ND AVE S INTERSECTS
+YORK AVE N BEGINS
+ZENITH AVE N BEGINS
+33RD AVE S INTERSECTS
· ZIP CODE 55406 CAR-RT C025
3301 ENVIROBATE METRO metls svc cntrs 729-1080
FLOORING SPECIALIST CORP spcl trd cntrs 724-7483
3309 Ⓓ Gehrke Glenn..... 722-0419
Ⓓ Hernandez Natalia 721-6478
Ⓓ Kleinbaum Laurie A..... 724-9523
Therien Erik R & Jill [9]+ ♠ 722-2019
3313 Heath Michael E & Barbara [9]+ ♠ 721-8771
3318 Ramirez Leonard J [9]+ ♠ 722-4505
3319 Bastrup Peter [4] ♠ 721-2180
Ⓓ Sabo J 721-2180
3322 Ⓓ Port Nicholas..... 729-7584
3326 Ⓓ Ziegler K..... 722-9117
+34TH AVE S INTERSECTS
3400 Ⓓ Nunberg Mark..... 722-8260
3405 Gilmore Elizabeth R [9]+ ♠ 729-1335
3408 Carpenter Charles L & Violet [9]+ ♠ 722-0723
· ZIP CODE 55406 CAR-RT C027
3412 A & J HARDWOOD FLOORS flr laying work 729-3533
· ZIP CODE 55406 CAR-RT C025
3415 Lamkin Richard G [9]+ ♠. 722-3731
3417 Carlson William R [9]+ ♠. 721-3216
3421 Miles Kevin E & Linda [9]+ ♠ 728-0438
3422 Chantry Richard I [7] ♠.... 721-3638
3423 Ⓓ Butz Ken..... 722-6581
3426 Repetsky Luke H [9]+ ♠... 722-0890
+35TH AVE S INTERSECTS
3430 Greening Horace P [9]+ ♠ 724-8436
+MERIDIAN DR ENDS
3509 Ⓓ Crisman David 729-3899
Ⓓ Mattila Wynne 729-3899
3517 Ⓓ Gagne David 724-0651
Ⓓ Gawienowski Peter B... 728-3795
Ⓓ Krouse L 724-0651
+35TH AVE S INTERSECTS
3521 Ikeji Godwin O [8] ♠..... 729-5436
+MERIDIAN DR BEGINS
+36TH AVE S INTERSECTS
3601 Anderson Gary J [9]+ ♠... 722-7817
3605 Gravley Tracey A [2]..... 729-9846
Ⓓ Schaas Lacey 729-9846
3607 Kales Marilyn R [9]+..... 722-6677
3609 Ⓓ Duchene Alfred F 722-9433
3613 Ⓓ McQuigg J A 722-9946
Ⓓ Miller D A 722-9946
3619 Curiskis Jancis L [5] ♠.... 729-6462
3620 MANNUAL BAPTIST CHURCH church 724-2004
3623 Liner Ron O [2] ♠..... 729-7150
+37TH AVE S INTERSECTS
+PARKVIEW BLVD ENDS
3701 Overby Don G & Lois [9]+ ♠ 722-5618
3705 Ⓓ Gallo S 724-3527
3709 Reid Susan G [9]+ ♠..... 729-8614
3717 Fridlund Florence I [9]+ ♠ 729-1452
+37TH AVE S INTERSECTS
+38TH AVE S INTERSECTS
+MCNAIR DR N BEGINS
3800 Ulman Scott R [9]+ ♠..... 724-4698
3805 Taylor Larry C [9]+ ♠..... 722-2451
3809 Beal Della M [9]+ ♠..... 729-4746
3815 Kraemer Mark J [9]+ ♠.... 722-3225
3817 Ⓓ Klement Ivan 722-7973
3820 Keating Gerald R & Shirley [9]+ ♠ 721-1912
3821 Diercks Connie I [9]+ ♠ ... 729-3059
Ⓓ Pontiff Harold..... 729-3059
3825 SOFTTECH SYSTEMS svcs
+39TH AVE S INTERSECTS
+BYRD AVE N ENDS
+FRANCE AVE N BEGINS
3905 Patterson Russell E [9]+ ♠ 721-3008
3915 Ⓓ Miller K H..... 722-3250
3917 Degrand John [5] ♠..... 721-7015
Ⓓ Miller John N 721-7015
3921 Ⓓ McPhillips J E..... 721-6340
3927 Lerner Julie E [2]..... 729-5289
MEETING RIVERS thtrcl prdcrs svcs 729-5289
Ⓓ Schmit David..... 729-5289
+SEABURY AVE ENDS
+40TH AVE S BEGINS
+W RIVER PKWY INTERSECTS
+W RIVER RD BEGINS
+KEWANEE WAY ENDS
BUSINESSES 39 HOUSEHOLDS 140

W 26TH ST (MINNEAPOLIS)-FROM 2599
NICOLLET AVE WEST
+E 26TH ST BEGINS
+NICOLLET AVE BEGINS
· ZIP CODE 55404 CAR-RT C011
4 Ⓓ Alvarez Imelda 870-3630
Ⓓ Dang Hiep 870-0824
Ⓓ Liew Chin 871-5194
Ⓓ Nguyen Tam 879-8303
Ⓓ Nguyen Liem 872-8749
Ⓓ Ntuyen Hung T..... 871-3728
Ⓓ Pham Thanh V 870-9493
Ⓓ Phan Hoang O 872-4216
C Do Hien [2]..... 872-7852
F VINYL REVIVAL electronics 871-5871
I Lema Edgar R [2]..... 871-6412
14 RAINBOW DONUTS retail bakeries 870-0053
+BLAISDELL AVE ENDS
· ZIP CODE 55404 CAR-RT C002
110 Martini Stephen D [5]..... 871-0529
MARTINI STEVEN ofcs clns chrprctr 337-2160
112 Oneill Philip C [2]..... 874-8573
116 Ⓓ Stenzel K..... 874-8813
123 Ⓓ Anderson Nathan C..... 870-2518

W 26TH ST (M)
Ⓓ Gorder Kelly..... 870-6276
Ⓓ Pint Suzanne M..... 879-5081
4 Lovaas Jennifer J [3].... 872-6876
6 Ⓓ Pint Suzanne M..... 333-2540
127 Ⓓ Loncorich Melanie..... 871-6745
10 Sloan Stephanie A [4] 874-0602
131 Ⓓ Beck Travis R..... 870-8017
Goettsch Besta K [3]..... 872-8975
Ⓓ Prins Curtis..... 870-8017
Ⓓ Wiggins Tami 870-2906
13 Roth David S [3]..... 874-1393
15 Odum Melody C [3] ♠ 879-0804
+PILLSBURY AVE ENDS
205 Ⓓ Ahamad Isse M 870-9406
Ⓓ Lewis C 870-0500
Ⓓ Mason Utha..... 871-7765
211 Ⓓ McKinney B..... 872-6762
Ⓓ McKinney L 872-6762
+PLEASANT AVE ENDS
+GRAND AVE S ENDS
· ZIP CODE 55405 CAR-RT C014
412 GRAVES CHARISSA child day care svcs 872-1541
+HARRIET AVE ENDS
+GARFIELD AVE ENDS
600 PORTFOLIO HAIR & PHOTOGRAPHY beauty shops 874-7334
604 ONCE UPON A CRIME BOOKSTORE used merch stores 870-3785
610 Baschyn Andrew J [2]..... 872-6163
Sova Emma L [9]+ ♠..... 872-9436
Ⓓ Vassar Mike..... 871-7821
+LYNDALE AVE S ENDS
· ZIP CODE 55405 CAR-RT C016
704 MINNEAPOLIS PHOTO RESTORATION photolnshng lbrtrs 870-4995
706 Ⓓ Martens Joel 874-9307
708 KINGHORN JUDITH COLLECTIONS costume jewelry..... 872-1977
722 Ⓓ Morral Asa 874-6040
+ALDRICH AVE S ENDS
809 Atkins Richard H Jr [9]+ ♠ 872-0097
ATKINS MARY child day care svcs 872-0097
813 Overbo Anna K [2]..... 871-3649
819 Syvertson Louella C [9]+ ♠ 872-9691
+BRYANT AVE S ENDS
902 Ⓓ Bartlett Mary 377-9151
Hensel Julie J [7]..... 377-9151
906 Gunter Alice L [9]+ ♠..... 374-5633
Miller Chad M [2]..... 381-9311
908 Ⓓ Cherin Ethan..... 377-7043
914 Clark Melvin E [4] ♠..... 381-9315
916 Ⓓ Olson Derek..... 381-0151
918 Ⓓ Blesi Brandon..... 377-2823
Ⓓ Caples Ellis 374-1744
Sligte Ralph [2]..... 377-9820
+COLFAX AVE S ENDS
1008 Podany Jayne L [9]+..... 374-1837
1015 101 Lallier Janet L [9]+..... 374-5605
104 Hrdlichka Bernice C [9]+ 377-7943
201 Gizinski Anthony D [2] 374-4971
+DUPONT AVE S ENDS
+EMERSON AVE S ENDS
· ZIP CODE 55405 CAR-RT C010
1200 JEFFERSON CONTINUOUS LEARNING PROGRAMS child day care svcs..... 627-3193
+FREMONT AVE S BEGINS
1303 Depasquale David J [8]..... 377-8986
1313 Ⓓ Murck James M..... 377-8997
Ⓓ Olson D C..... 377-8997
Ⓓ Thompson Anthony R .. 377-6627
Ⓓ West Andrew 377-5115
+HENNEPIN AVE ENDS
· ZIP CODE 55405 CAR-RT C008
1412 Barnacle Sara J [3]..... 374-2633
Ⓓ Houdek Steve 377-6613
Ⓓ Reay Lesley 377-8016
Ⓓ Savage C 374-9682
Ⓓ Savage Earl 374-9682
Ⓓ Schlichting C 377-6613
5 Spongberg Susan K [5] 377-6351
6 Reinschmidt Tifani G [3] 377-2720
1414 Ⓓ Benfer Jonathan..... 381-9589
Ⓓ Michaux C 381-9589
1418 Ⓓ Heitz Angela C 377-6673
1420 Ⓓ Nierengarten M B..... 377-9323
1422 Ⓓ Bowen Eric..... 381-0883
Ⓓ Donley Sara E..... 381-0883
1423 Ⓓ Farner Tricia 381-0593
Ⓓ Hartman Jeff 377-8090
Ⓓ Lamey Kelly 381-1205
Ⓓ Love Dana R 374-4616
Ⓓ Reierson Greg 377-9864
Ⓓ Shirley Jill..... 374-3186
Ⓓ Watson Ginna 374-4945
Ⓓ Weisenberger Heidi 381-0593
1424 Ⓓ Duffney Sally..... 377-5761
Ⓓ Erdmann Nicole 377-5761
Ⓓ Nierengarten Carolyn J 374-1898
3 Erdmann Nicole E [2].. 377-5761
+HUMBOLDT AVE S ENDS
1503 Heller George M [9]+ ♠... 374-4934
1512 Ⓓ Angle Monica 374-2779
Magavern Samuel D [7] ♠ 374-2779
1513 Ⓓ Kapstein Ethan B & Claire ♠ 374-1266
1515 Ⓓ Hockenberry Pam..... 374-3466
Ⓓ Hockenberry Tom 374-3466
1518 Ihns Kelly M [4]..... 377-5604
Ⓓ Robinson Julia W..... 374-4935
1527 Ⓓ Herrmann Chantal ♠ 377-8404
+IRVING AVE S ENDS
+EUCLID PL ENDS
1624 Pajor Steven M & Linnea [9]+ ♠ 374-2271
1630 Ⓓ Goodnow Jack 377-2569
1631 Brown Richard M & Irene [9]+ ♠ 374-1615

W 26TH ST
1632 Ⓓ Carluccido Jude A..... 374-5796
1635 Ⓓ Labenski Edward 377-8703
1636 HOUSE DRESSING CO sngl-fam hsng cnstr 377-2646
Hughes Terrence P Jr [5] ♠ 377-5173
1647 Bailly David A [9]+ ♠..... 374-5382
1653 Ⓓ Norum Betsy 377-0205
Ⓓ Norum Peter A 377-0205
1700 Ⓓ Mullin Franchesca..... 377-8675
Ⓓ Mullin James A..... 377-8675
MULLIN INTERIOR DESIGN busn svcs 377-8675
+LAKE PL ENDS
1707 Chorske Robert A & Mary [9]+ ♠ 377-6132
+E LAKE OF THE ISLES PKWY INTERSECTS
+HUNTINGTON AVE INTERSECTS
+INGLEWOOD AVE S INTERSECTS
+JOPPA AVE S INTERSECTS
+KIPLING AVE INTERSECTS
+LYNN AVE INTERSECTS
+MONTEREY AVE INTERSECTS
+NATCHEZ AVE S INTERSECTS
· ZIP CODE 55416 CAR-RT C027
4801 A R MEDICAL SUPPLY misc rtl strs 927-8915
Baumgarten Zachary M [9]+ ♠ 926-1614
+PRINCETON CT BEGINS
+PRINCETON AVE INTERSECTS
+QUENTIN CT BEGINS
+QUENTIN AVE INTERSECTS
+RALEIGH AVE BEGINS
+SALEM AVE BEGINS
5224 BETH EL GIFT SHOP religious orgs 920-3512
+TOLEDO AVE S BEGINS
+WEBSTER AVE S INTERSECTS
+XENWOOD AVE S INTERSECTS
· ZIP CODE 55416 CAR-RT C024
5724 Hanson Scott D [3] ♠..... 922-3342
5728 Martin Cheryl L [9]+ ♠.... 929-5755
+YOSEMITE AVE S BEGINS
5800 Ⓓ Peters D L 922-5759
5802 Nelson Jennifer J [2] ♠.... 927-8251
5804 Hustrulid Jennifer L [5] ♠. 927-4850
5808 Colvin Christine R [7] ♠... 926-8285
5810 Burton Robert A [9]+ ♠.... 927-6038
5812 Griffin Keith R & Debra [9]+ ♠ 927-8401
+ZARTHAN AVE S INTERSECTS
5906 Guidubaldi Barbara J [9]+ ♠ 925-5351
5912 Gendler Cheryl B [9]+ ♠.. 922-2995
+EDGEWOOD AVE S INTERSECTS
· ZIP CODE 55426 CAR-RT C008
6500 PETER HOBART PRIMARY CENTER elmntry scndry sch 925-9496
650 PETER HOBART PRIMARY SCHOOL elmntry scndry sch 928-6600
6501 Nord Joseph M & Karin [5] ♠ 928-4926
6505 Pederson Alexandra R [8] ♠ 928-0218
+FLORIDA AVE S INTERSECTS
+GEORGIA AVE S INTERSECTS
6712 Ⓓ Baron Scott 922-0224
+HAMPSHIRE AVE S INTERSECTS
6800 Grobe Steven G & Kathy [8] ♠ 925-1693
6804 Murphy Gail H [9]+ ♠..... 920-3670
6810 Ⓓ Connolly John 928-7042
6814 Gangloff Anthony B [2] ♠. 925-1884
6820 Holzheu Maximilian C [9]+ ♠ 929-6981
6824 Kvammen Stella M [9]+ ♠ 929-4341
+IDAHO AVE S INTERSECTS
· ZIP CODE 55426 CAR-RT C001
6900 Nett William R [9]+ ♠..... 925-1195
6904 Johnston Patricia E [9]+ ♠ 929-8689
6920 Townsend Maxine J [9]+ ♠ 925-1686
6924 Donahue Beverly M [9]+ ♠ 929-9578
6928 Ⓓ Kropp Donald E ♠..... 927-8618
+JERSEY AVE S INTERSECTS
7000 Cook Ardis M [9]+ ♠..... 929-5633
7004 Berg Leon M & Alice [9]+ ♠ 929-9685
7008 Beck Ulric R & Shirley [9]+ ♠ 929-3745
7012 Ⓓ Giswold Gregg 920-5347
+KENTUCKY AVE S INTERSECTS
+QUEBEC AVE S CONTINUES
+RHODE ISLAND AVE S INTERSECTS
· ZIP CODE 55426 CAR-RT C012
7901 Ⓓ Casanova Christy..... 797-9747
Ⓓ Hunder Amy G 797-9747
Ⓓ Sommerfield Nichole..... 797-9747
7905 Maidment Gregory F [9]+ ♠ 544-5796
7906 Kotlarz Louis N & Bette [9]+ ♠ 545-1252
7909 Perlman Edward H & Robin [9]+ ♠ 544-5730
7913 Fitzgerald Kenneth M & Kathryn [9]+ ♠ 546-3895
7917 Grogan Timothy D [4] ♠... 591-0938
7918 ELYSSAS TREASURES gift shop 545-3424
Williams Michael D [9]+ ♠ 545-3424
7921 Stensgaard Roger S & Barbara [9]+ ♠ 546-2096
7924 Eisenmann Nicole A [2] ♠ 541-9039
7925 Jacobson Walter R [9]+ ♠ 545-9080
7930 Miller Glenn B III & Laurie [5] ♠ 545-9665
7933 Wickland Irene C [9]+ ♠.. 544-5939
7936 Palmquist David G & Linda [9]+ ♠ 525-0147
7937 Williams Betsy M [9]+ ♠... 591-1637
8001 Scherbenski Jon A [9]+ ♠ 541-1917
8005 Vickstrom Dane B & Lisa [9]+ ♠ 546-8053
8006 Ahn Keum H [9]+ ♠..... 546-6870
8012 Ⓓ Holmes Kenneth L..... 545-0909
8024 Bartholow Paul A & Sandra [9]+ ♠ 546-7834

The reproduction of R. L. Polk & Co. directories has been made in accordance with the terms and conditions of an agreement between Historical Information Gatherers, Inc. (HIGs), and R. L. Polk & Co. The directories may not be further reproduced without permission.

E 26TH ST–Contd
GONZALEZ RICARDO phys 863-3340
SINAIKO ALAN md 863-3340
VERNIER ROBT md 863-3340
MINNEAPOLIS CENTER FOR COSMETICS & LASER SURGERY 863-4700
ROSS SCOTT M phys 863-4700
913 ABBOTT NORTHWESTERN PARKING LOT
915 ABBOTT NORTHWESTERN PARKING LOT
• 10TH AV S INTERSECTS
1012 Mac Millian Thos C & Elizabeth [4] 871-2466
Upper★Lind Macmillan E 871-2466
• 11TH AV S INTERSECTS
• 12TH AV S INTERSECTS
1200 Heng Knute & Olga F [9]+ ◎ 871-5732
★Riley Greg & Donna 871-0454
1206★Taylor V
1209 Podner Kurt E [9]+ ◎ 871-0686
Warfield Jas 871-0686
1212 Mc Cormick Jas H [3] 874-0912
1213 Vlahakos Steven [3] 874-7438
1218 Vacant
• 13TH AV S INTERSECTS
1311★Childs K 724-4541
1312 Vacant
• 14TH AV S INTERSECTS
1401 Hippe Knute T & Ester [3] ◎ 729-8914
1403 Not Verified
1405 Blade Richd [9]+ ◎
1407 Haltli Coleen [9]+ 722-0573
1408 Vacant
1409★Nelson Diane L

164

• 15TH AV S INTERSECTS
1500★Aanenson Wiering
1-2 Vacant (2 Apts)
1508 Apartments
1★Helfrich Jessica
2★Vanderwalker Jason & Chrystal V 722-4308
3★Tucker L
4★Arcoren D
1512 Christopherson Elanora [9]+ ◎ 721-2865
1515 Not Verified
• BLOOMINGTON AV INTERSECTS
1527 Vacant
1530 Urseth Michl [9]+ ◎ 722-1915
Yunet Galadriel jeweler
Cross Joellen G
Lowell Steve [3] 722-1915
1534 Not Verified
1535 Ly Teng & Deu [4] ◎ 721-5754
1538★Ready Charles ◎
1539★Quarderer Lesley 722-5569
1541 Sorensen Michl J [3]
1543★Woodward Alvin E 721-6352
• 16TH AV S INTERSECTS
2 Vacant
1610 Not Verified
1611 Vacant
• 17TH AV S INTERSECTS
1704 Apartments
Dwnstrs Blom Roy L & Ethel [6] 724-0392
Upstairs Keefe [4]
1708★Muccigrosso John 724-0778
1715 Wikstrom Marlene G [9]+ ◎

165

• 18TH AV S INTERSECTS
1802 Not Verified
1804 Moats Mervin T [9]+ ◎ 722-7766
1806 Fimon Geo T & Donna M [9]+ ◎ 722-3822
Fimon Mary F 722-3822
1808 Hunter Hugh W [4]
• CEDAR AV INTERSECTS
1832 Hoffer Helen [4] 724-2651
1838 Skinaway Monroe [3] 722-1276
Riddle Kenneth [6] 724-4163
1840 Marston Barbara A [9]+ ◎ 722-1124
1844 Hauser Roy J [9]+ ◎ 722-6328
1846 Irons Rosie [3] 729-4924
• LONGFELLOW AV DEAD ENDS
1854★Ozruh Susan
1858 Barnard J L [6]
1862 Shelby Raymond E [9]+ ◎ 724-6194
Shelby Edsel L 724-6194
1866-1900 Not Verified (4 Hses)
1901 Not Verified
City Dept Pub Wks (Sewer Mtce) 673-5625
1904 Robinson Jim [3] 721-7002
1908 Not Verified
1911 City Dept of Public Works 729-9120
1912 Apartments
1 Lopez Fred [4]
2 Dahl Helen [9]+ 724-5583
3-5 Not Verified (3 Apts)
6 Wehland Dale R [9]+ 722-7139
7 Ohnstad Gary [3] 722-2446
8 Hanson Douglas [3]
1912 Not Verified
1916 Beck Bernard W [9]+ ◎ 724-1060
1920 Fust Roger [4] ◎ 722-1128
1925 City Dept of Public Wks 673-5637
City Dept of Pub Wks 673-5628
• HIAWATHA AV INTERSECTS

208

• **ZIP CODE 55406**
• 23D AV S INTERSECTS
2300 H M S LABEL SPECIALTIES INC design & mfr labels 722-1143
REYNOLDS GUYER DESIGNERS INC dmnsnl prods pkgs-displays 722-1407
2320-2320 Vacant (2 Businesses)
• 24TH AV S INTERSECTS
2400 KEI CO 729-4564
2414 CHARLES-LEVIN ARCHITECTS architects
2425 EAGLE WELDING 721-6986
2426 PAPCO INC jan equip repr 722-7434
VOGEL R P & CO INC genl contr-bldg 729-6653
• 25TH AV S INTERSECTS
2530 TUTTLE'S STARDUST LIQUORS INC 729-2363
• 26TH AV S INTERSECTS
2600 Vacant
• 27TH AV S INTERSECTS
2716 Karpinen Helga A [9]+ 721-3190
2718 Lindberg Chester E [9]+ ◎
2726 Not Verified
2728 Vacant
• 28TH AV S INTERSECTS
2800 Not Verified
2812 MITHUN-OLIVER X-RAY INC sls & serv 721-7441
2817 Apartments
1 Iverson Arlene H [9]+ ◎ 721-1293
2 Somerson Gene A [9]+ 724-5022
1★Smith Jay H 722-6473
2★Larson Penny A 724-5138
• 29TH AV S INTERSECTS
2900 Epstein Robt A [9]+ ◎ 724-9520
2900 Not Verified
2901 Gervais Emery A [4] ◎ 724-7542
2905 Madsen B [3] 722-3084
2906 Bartholomew J A [3] 721-4544
2906 Not Verified
2907 Trulen John R & Lorraine A [9]+ ◎ 722-3087
2913 Lynch E [3] 724-2957
★Northbird Gary
2914 Mellott Ronald P [4] ◎ 721-2693
2915 Davis Harold N [9]+ ◎ 722-5332
2916 Alfton [2]
Spector Matthew K [3] 729-8110
2919 Bright Mabel E [9]+ ◎ 729-0106
2926 FAULKNER BELDING INC writing busn 721-4904
2927 Berg Ernest G & Helen [9]+ ◎ 729-4767
2930 Driscoll Melissa A [3] 724-2162
Apartments
Upper Ettheim Michl J [4]
Lower Harris [4]
• 30TH AV S INTERSECTS
3000 Apartments
1 Boilweg Geo [3] 722-3888
2 Sanko Carrie [3] 724-1990
3004 Draves Bernice K [9]+ ◎ 722-7595
3008 Not Verified
3010 Swift Mavis E [4] 729-7854
3010-3014 Not Verified (3 Hses)
• 31ST AV S INTERSECTS

171

3105 HIAWATHA PANEL & NAME PLATE CO (ADDL SP) 721-6575
3119 HIAWATHA PANEL & NAME PLATE CO INC anodizing 721-6575
• 32D AV S INTERSECTS
3207 Vacant
• 33D AV S INTERSECTS
3301 TWIN CITY JANITOR SUPPLY INC 721-5577
3309 Apartments
1★Watroba Nancy 724-1386
2★Meyers Dole
★Namy Mara 722-0831
4★Therien Eric R & Jill M 722-2019
3313 Heath Michl E [6] ◎ 721-8771
3314 Lysak Robt L [6] ◎ 721-6635
3318 Ramirez Leonard J [9]+ ◎ 722-4505
3319 Kempton Wm [6] ◎ 722-6379
3322★Port Nicholas F
3323 Mueller Jas L & Gladys M [9]+ ◎ 724-8106
Condon Douglas A 724-8106
3326★Goulding Jas
• 34TH AV S INTERSECTS
3400 Hughes Kieran M & Maxine M [9]+ ◎ 722-5160
FIRST STEP STUDIO dance studio 722-5160
3401 Not Verified
3404 Kuntz Thos J [9]+ ◎
3405 Gilmore Eliz R [9]+ ◎ 729-1335
3408 Carpenter Charles L & Violet M [9]+ ◎ 722-0723
Carpenter Craig 722-0723
3412 Not Verified
3415 Lampkin Sharon [4] ◎ 722-3731
3417 Carlson Wm R & Barbara [9]+ ◎ 721-3216
3421 Waibel Danl K [3] ◎ 729-0683
3422★Harris Eleanor 724-3839
3423 Gaare Ann M [3] 724-8301
3425 Berman Ruth J [4] ◎ 724-8475
3426 Repetsky Lois V [9]+ ◎ 722-0890
3430 Greening Horace P [9]+ ◎ 724-8436
Greening Olive H [9]+ ◎ 472-8436
• 35TH AV S INTERSECTS
3505 Burnham Ernest C & Phyllis M [9]+ ◎ 729-5784
Burnham Earnest C II 729-5784
3509 Crisman David [6] ◎ 729-3899
3515 Farrell A Laurie [4] ◎ 721-4695
3517 Not Verified
3517 Baier Paul [3]
3521 Not Verified
3525 Apartments
1 Paterson [2]
2 Not Verified
• 36TH AV S INTERSECTS
3601★Andrew Carol
3605-3607 Not Verified (2 Hses)
3609 Duchene Verna C [9]+ ◎ 722-9433
3613★Billian Howard A ◎ 721-8558
3619 Not Verified
3619 Hajduk Ann L [9]+ ◎ 729-2843
3620 IMMANUEL BAPTIST CHURCH 724-2004
3623 Aanestad Judith M [4] ◎
1★Peppers Mark 729-8511
2★Sherman C M 722-1820
• 37TH AV S INTERSECTS
3701 Overby Don G & Lois H [9]+ ◎ 722-5618
Overby Cheryl R 722-5618
3705★Gallo S 724-3527
3709 Reid S J [3] ◎ 729-8614
3715 Not Verified
3717 Fridlund R B [9]+ ◎ 729-1452
3721 Videen David A & Barbara L [4] ◎ 721-3421
• 38TH AV S INTERSECTS
3800 Ulman Scott R [6] ◎ 724-4698
3801 Tupper Violet Bjornberg [6] ◎ 722-7966
3805 Taylor K E [4] ◎ 722-2451
3809 Real Della M [4] ◎ 729-4746
3815 Kraemer Mark J [9]+ ◎ 722-3225
3817★Jorovsky Donald ◎ 729-0458
3820 Not Verified
3821 Pontiff Harold J [4] ◎ 729-3059
3825 Mason Jarold J & Marietta R [9]+ ◎ 729-1774
• 39TH AV S INTERSECTS
3901 Tweed [2]
3905 Patterson Mary E [9]+ ◎ 721-3008
Patterson Thos E 721-3008
3915 Miller Kathryn H [9]+ ◎ 722-3250
3917★Miller John N & Paula ◎ 724-6346
Lower★Repp T M
Lower Schmit S L
Upper★Borgen D
Upper Sand M
3927 Agnew Robt S [6] 724-9035
• 40TH AV S BEGINS
• SEABURY AV ENDS
197 HOUSEHOLDS
61 BUSINESSES

190

26TH ST W –FROM NICOLLET AV WEST

• **ZIP CODE 55404**
4 RAINBOW DONUTS 870-0053
Apartments
A★Beavers A 874-6307
B★Rosenkuist S 871-5321
D Tornley [2]
E★Grados Carlos D 879-0246
F★To Thuy
G Ammerman H [4]
H★Hodgin Joel 872-9148
I Mehon [2]
J Andrusko [2]
K Boentielly [2]
L Freeberg [2]
M★Longtine Pam 870-7842
N★Trom Michl 870-1874
O★Gable Gary 871-6667
O Gaia Mohrghaine 871-6667
P★Harris Bradley 870-9742
8 NEW ORIENT 871-9946
10 Not Verified
NEW ORIENT (SUB OFC)
12 MILBERT'S LOCK & SAFE CO 560-8366
14 NEW RAINBOW DONUT bakery restr 870-0053
• BLAISDELL AV INTERSECTS
110 Vacant
112★Carlson Alisa 872-8821
★Triantaphyllithou D 870-1423
116 Not Verified
118 Vacant
122★Erwin Robert 874-8109
Stiess M 874-8109
123 Apartments
1★Sattler W V 874-9364
2 Not Verified
3★Johnson D A 874-7687
3 Smith L S 874-7687
4 Not Verified
5★Hausman Clifford 874-6505
18★Liptak P
18 Griesser A
127 Apartments
7 Not Verified
8★Sherrill Nancy 870-3553
9 Not Verified
10★Mc Williams Pamela 871-7933
11★Lyons C A 872-2417
131 Apartments
11 Not Verified
12 Countryman Jim [2] 872-8945
13★Dalton Mike 871-7207
14★Sheehy Kevin 871-3128
15★Terud Ken 874-1229
16 Not Verified
17★Brazil Brenda 872-0746
• PILLSBURY AV INTERSECTS
205 PROJECT FOR PRIDE IN LIVING APARTMENTS apt bldg 874-8511
1 Walker [2]
2★Louis J
3 Sanders [2]
4★Burke Cynthia 871-6773
5 Mayes Cathy [2] 872-7310
7★Frands Linda
8★Ealy Margia 872-7450
211★Jacobs Jerald
★Brown Derrick
212 Timm Richd [3]
Timm Brian
213★Lehn Foy
215★Cheppaikode Ken 871-2086
Thornton Criterion 871-2086
• PLEASANT AV INTERSECTS

251

• PLEASANT AV INTERSECTS
301 Not Verified
311 Leylm [3]
Philbrick Sonia N [3]
313 Jacobson Lucille B [9]+ ◎
315 ROGERS FOOD MARKET gro 871-9879
• GRAND AV INTERSECTS
• **ZIP CODE 55405**
406-412 Not Verified (3 Hses)

252

• HARRIET AV INTERSECTS
• GARFIELD AV INTERSECTS
600 JENSEN-HART DESIGN graphic design
602 ANNIE'S SHOP
604 ONCE UPON A CRIME bookstore 870-3785
610 Sova John H [9]+ 872-9436
Ward Pegeen [3] 872-6547
611 REX HARDWARE PAINT AND GLASS CO (SIDE ENT)

71

• LYNDALE AV S INTERSECTS
704 POULET RESTAURANT (CHICKEN COOP PRIVATE DINING RM)
706 Apartments
2★Vogt Brian L 874-8651
3 Not Verified
708 KINGHORN JUDITH COLLECTION jwlry-ret 872-1977
717 Not Verified

135

• ALDRICH AV S INTERSECTS
809 Atkins Richd H Jr & Mary E [6] ◎ 872-0097
Atkins Richd H III 872-0097
813★Boehm Dennis 871-0962
817 Vacant
819 Syvertson Arth & Louella C [9]+ ◎ 872-9691

136

• BRYANT AV S INTERSECTS
902★Kinyon David 374-3161
Nguyen Linhsa Kha 374-3161
1st Fl★Gunter Alice L 374-5633
2d Fl★Belgum G 374-9717
908★Byers S E 377-8747
Haas Colleen M 377-8747
911★Nedblom Edwin ◎ 377-5307
914 Noble Gay L [9]+ ◎ 374-5734
Upper Silver Bruce [3] 377-3481
Upper★Ryan Karen 377-3481
Upper Fontana Mike 377-3481
918 Apartments
1★Kettler Georgiana 377-7135
2★Olson P R 377-5502
3-4 Not Verified (2 Apts)

137

• COLFAX AV S INTERSECTS
1008★Podany Jane 374-4177
Schwab Kristen 374-4177
1st Fl★Siskind Danl 377-5269
2d Fl★Korinke Kristen 374-9360
3d Fl Sadler Claire [2] 377-6170
1015 Apartments
1-3 Not Verified (2 Apts)
4 Andersen Sharon R [9]+ 374-3433
101 Lallier Janet [6] 374-5605
102★Swartslander D 734-2831
103★Jensen N A 377-0641
104★Hrdlichka B 377-7943
201★Mueller Charles 374-1439
202★Hanna David B 374-2126
203 Pepin P L [3] 374-9135
204★Liu Xing Han 377-9045

138

• DUPONT AV S INTERSECTS
1115 Not Verified
1115 Delaney J S [3] 377-0687
1117 Peterson Mary Caroline [3]

139

• EMERSON AV S INTERSECTS
1200 JEFFERSON THOS ELEMENTARY SCHOOL 627-3193

140

• FREMONT AV S INTERSECTS
1303 Not Verified
1311 FUTON GALLERY FURN (employees' entrance) 377-9440
1313 Apartments
1 Anderson Denny [3]
2-3 Not Verified (2 Apts)
4 Locketz Jeffrey D [4] 823-5251
5 Everett Paula [3]
• HENNEPIN AV INTERSECTS

141

• GIRARD AV S INTERSECTS
1412 Apartments
Not Verified
1 Meyer J [3]
2 Not Verified
3 Smith A [3]
7 Jones R [3]
9 Bynum W [3]
1414 YALE APARTMENTS

 © R. L. Polk & Co.

The reproduction of R. L. Polk & Co. directories has been made in accordance with the terms and conditions of an agreement between Historical Information Gatherers, Inc. (HIGs), and R. L. Polk & Co. The directories may not be further reproduced without permission.

NORWEST BANKS

NORWEST BANK MIDLAND, N.A.

401 2nd AVE. S.
TEL. 372-7000

3601 PARK CENTER BLVD.
TEL. 372-9881

E 26TH ST—Contd
2 Artist Quarter (Parking Lot)
9 Whittier Alliance 871-7756
14 Artist Quarter tavern 872-0405
17 Little Tijuana Cafe 871-9608
19 Vacant
23 Vacant
25 Black Hair Designs 870-7979
Apartments
A★Lehmann Mark
B Shultz Timothy A 872-9687
C Karn Michi H
D No Return
E No Return
F Mc Namara Dan M
18T AV S INTERSECTS

58
107 Lee's Cleaners & Laundry 872 0101
109 Joe's Tavern 872-0629
Apartments
1 No Return
5★Connors Ray
6★George Paul K III
7 Anderson
8 Vacant
STREET CONTINUED
115 Despatch-White Way Cleaners 872-0002
116 Richard Construction genl contr 823-5243
118 Vosbeek Mark Ltd int designer 872-8833
Adams Group Inc The archt 872-8506
Medesign Corporation interior design 870-7180
STEVENS AV INTERSECTS
122 Vacant
124 Vacant
131 Big Work Co roofing contr 872-0169
Unruh Thomas D 872-0169
2D AV S INTERSECTS
200b★Beck Melissa K
202 Vacant
204 Vacant
206★Frykman L 874-1794
208a★Brady S
208b★Swift T
211 Vacant
3D AV S INTERSECTS
302★Grimm Lee Ann
306 Irving Louise M Mrs ® 870-0425

149
CLINTON AV INTERSECTS
4TH AV S INTERSECTS
414★Chambers Dawn
414b★Meyer S L 871-0777
1★Foley Timothy F
5TH AV S INTERSECTS
500★Vanstrom Robt E 871-5548
502 Apts
1★Phounphengsy Kykeo
2★Vang Saychou
3★Soukounmalay Dane
5★Vue Boua S
6★Yang Chong
8★Yang Dang
PORTLAND AV INTERSECTS
613★Adams
Proust
OAKLAND AV INTERSECTS

219
PARK AV INTERSECTS
COLUMBUS AV INTERSECTS
720 Family Networks otptnt mntl hlth trtmnt
adoles 872-2346
724★Brooks John 872-6780
731 Butler Robt M ® 871-4899
733 Vacant
CHICAGO AV INTERSECTS
801 Walker Harriet G Bldg
Abbott Northwestern Behavior Medical Clinic
therapy programs-mentally ill 874-5369
Abbott Northwestern Hospital (Sub Ofc)
821 N W Hosp (Educ Bldg)

82
ELLIOTT AV INTERSECTS
902★Catton L 871-4899
904 Linder Lilta J ® 871-4672
913 Lane Marion E 871-4724
915 No Return
10TH AV S INTERSECTS
1012 Vacant
11TH AV S INTERSECTS
12TH AV S INTERSECTS
1200 Heng Kaute ® 871-5739
1206 Barrett Adolph 871-4061
No Return
1208 Dunleavy Michl C ®
Beaulieu Greg 871-3703
1209 Podner Kurt E ® 871-0686
★Einan Mark
1212 Mc Cormick James H 874-0912
1213 Vacant
1218 No Return
13TH AV S INTERSECTS
1309 No Return
1311★Fog A W 729-0310
1312 No Return
14TH AV S INTERSECTS
1401 Ester S ® 729-8914
1403 Vacant
1405 Blade Richd ® 729-8992
1407 Haldi Coleen 722-0573
1408 No Return
1409★Lor Lee 721-5562

164
15TH AV S INTERSECTS
1500 Peterson Derryl M 724-6351
1504 Apartments
1★Sander Thos 724-6017
2 Wells Cynthia 721-3004
3★Broughton Laurie 729-6221
4★Kuntz B A 729-9459
1508 Apartments
1 Vacant
2 Moritz M E 724-8980
3 Cook Amelia 722-2498
4★Bowers S 721-4745
1512 Christopherson Harold M ® 721-2565
1515 No Return
BLOOMINGTON AV INTERSECTS
1520 Vacant
1527 Vacant
1530 Urseth Mike 722-1913
Remug Timothy S 724-6367
1534 Cameron Alyce L Mrs ® 722-9848
1535 No Return
1538 Knauber John E ® 724-0920
1539★Spence B D 729-7158
1541★Emerson K J 722-3611
1543 Peterson Z 721-5116
16TH AV S INTERSECTS
1 Vacant
2 Vacant
1602 Apartments
1 Vacant
2★Drift Deborah 729-3831
1606 Vacant
1608 Vacant
1610 Vacant
Upper No Return
1611★Morgan C
17TH AV S INTERSECTS
1704★Blom Roy L 724-0392
Lower Vacant
1708 *Diver Delia 724-5246*
★Clark S 729-0026
1715 Wikstrom Marlene G Mrs ® 721-4340

165
18TH AV S INTERSECTS
1802 Taylor Dwight F ® 722-8603
1804 Moats Mervin T ® 722-7766
1806 Fimon Geo T ® 722-3822
1808 Vacant
CEDAR AV INTERSECTS
1832★Gilberts Gary 722-5757
★Lone Eagle Edw 729-6466
★White Feather Twyla
1838 Lien Conrad C 724-1613
★Riddle Kenneth 724-4163
1840 Marston Barbara A Mrs ® 722-9220
1844 Hauser Belle E Mrs ® 722-6328
1845★Mitchell John 729-4924
LONGFELLOW AV BEGINS
1854 Proepper Thos P ® 724-7056
1855★Lemmenes A 722-5068
Down★Barnard J L 721-8559
1862 Shelby Raymond E ® 724-5194
1866 Dischinger Bernard J ® 724-1118
Down★Vang Shova 722-4342
1870 Vacant
1900 Brix Jacob F ® 724-1854
1901 City Dept Pub Wks (Paving Lab) 729 7424
Sewer Maintenance (City Of Mpls Pub Works) 729-7425
1904 Jones Marion J Mrs ® 729-1005
1908 Vang
1911 City Equip (Div Sewer Yd) 729-9120
1912 Apartments
1 Vacant
2 Dahl H Mrs 724-5583
3★Rogers Frank 721-8579
4 Vacant
5 No Return
6 Wehland Dale R 722-7139
7 Hultgren Geo D 722-5918
8★Beallieu Clarence 721-5263
STREET CONTINUED
1916 Beck Bernard W ® 724-1060
1920 Whitefeather E James ® 729-0749
1925 City Public Works Dept (Asphalt Plant) 729-5355
City Public Works Dept (Concrete Plant) 721-6417
HIAWATHA AV INTERSECTS

208
ZIP CODE 55406
23D AV S INTERSECTS
2300 Vacant
Vacant
24TH AV S INTERSECTS
2400 M & S Drywall Supply 721-7491
2414 Western Metal Products Co water wks equip 721-5924
2426 Graphic Specialties 722-6601
28TH AV S INTERSECTS
2530 Moline Liquor Store 729-2363
29TH AV S INTERSECTS
2600 Pearson's Saloon tavern
27TH AV S INTERSECTS
2716 Karpinen Louis Mrs ® 721-3190
2718 Lindberg Chester E ®
2722 Libby Darlene F
2728 Vacant
28TH AV S INTERSECTS
2800 Kennedy Bruce P ® 729-3465
2812 Mithun-Oliver X-Ray Inc sls & serv
721-7441
2817 Iverson Roy K ® 721-1293
Somerson Gene A 724-5022
2821★Epstein Barry 722-4853
★Sepp Joann 721-5201
Vacant
29TH AV S INTERSECTS
2900 Epstein Robt A ® 724-9520
Epstein Lois 729-3976
2901 Vacant
2905 No Return
2906 Vacant
Loges Scott D 721-5449
2907 Trulen John R ® 722-3087
2913★Mader Gregg 722-6855
★Cumpata Paul 724-1884
2914 Vacant
2915 Davis Harold N ® 722-5332
2916★Kuvamias R A ® 724-1486
2918★★Spector Matthew K
2919 Bright Mabel E ® 729-0106
2921 Vacant
2926 Garetz Jeffrey E 721-2348
2927 Berg Ernest G ® 729-4767
2930 Brenner Rebecca
Simpkins Park M 729-5460
30TH AV S INTERSECTS
3000★Mc Kell Scott ® 724-5573
3004 Draves Bernice K Mrs ® 722-7595
3008 Vacant
3010 No Return
3012 No Return
3014 Hill Donald T ® 721-2342
31ST AV S INTERSECTS

171
3105 Hiawatha Panel & Name Plate Co 721-6575
3118 Hiawatha Metalcraft Inc anodizer 721-6331
32D AV S INTERSECTS
3207 Terminal Freight Cooperative Association 721-6528
33D AV S INTERSECTS
3301 Professional Building Supply Co 721-5577
3309 Apartments
1★Mustafa Mehemed 722-2146
2 Davis
3 Vacant
4 Vacant
3313★Heath Michl E ® 721-8771
3314★Lysak Robt L 721-6635
3318 Ramirez Leonard J ® 722-4505
3319★Kempton Wm ® 722-6379
3322 Gonzalez Richd S ® 729-5520
3323 Mueller Jas L ® 724-8106
3326 Sjerven D S 724-9312
34TH AV S INTERSECTS
3400 Hughes Kieran 722-5160
First Step Studio dance studio
3401 No Return
3404 Kuntz Thos J ®
3405 *Gillmore Eliz Mrs ®* 729-1335
3408 Carpenter Charles L ® 722-0723
3412 Jancik Alma L ® 722-7270
3415 No Return
3417 Carlson Wm R ® 721-3216
3421 Cederstrom Edith A Mrs 729-5830
3422 Mc Kean Orivan G ® 729-6719
3423 Davini Wm T 722-2728
3425 Videen David A ® 721-3421
3426 Repetsky Lois V Mrs ® 722-0890
3430 Greening Horace P ® 724-8436
35TH AV S INTERSECTS
3505 Burnham Ernest C ® 729-5784
3509★Crisman David ® 729-3899
3510★Farrell A Laurie ® 721-4695
3517 Kinney Jas
Balluff Thos J ® 724-1892
3521 No Return
3525★Hurd David A 724-8252
2★Stethen C A 729-2762
36TH AV S INTERSECTS
3601 Vacant
3607 Blance Peter L 724-8782
3609 Duchene Alf F ® 722-9433
3613 No Return
2 Hengemuhle Sherry A 729-4389
1 Hajduk Ann L ® 729-2843
3620 Immanuel Baptist Church 724-2004
3623★Anestad Judith M Mrs ® 729-4567
Vacant
37TH AV S INTERSECTS
3701 Overby Don G ® 722-5618
3705★Johnston Michl D 721-6480
3709 Mackey Alf F ® 724-1974
3715 Bohman Park J ® 729-2290
3717 Fridlund Ray B ® 729-1452
3721 Blazina Rudolph T ® 729-1555
38TH AV S INTERSECTS
3800★Ulman Scott R ® 724-4698
3801★Tupper V Bjornberg 722-7966
3805 No Return
3809 Toleton Della M ® 729-4746
3815 Kraemer Mark J ® 722-3225
3817 Wazin Harry W ® 724-2631
3820 Keating Gerald R ® 721-1912
3821★Diercks C 729-3059
3825 Mason Jarold J ® 729-1774
39TH AV S INTERSECTS
3901 Carter Ida Mrs ® 729-4014
3905 Patterson Russell E ® 721-3008
3915 Miller Kathryn H Mrs ® 722-3250
3917 A & A Rubbish Co 722-8450
Johnson Michl H ® 722-8450
3921★Verosky J 721-7132
Kramer Michl W 722-9188
3927★Agnew Robt S 724-9035
40TH AV S BEGINS
SEABURY AV ENDS

190
26TH ST W —FROM NICOLLET AV WEST

ZIP CODE 55404
4 Apartments
A★Wagner Jeffrey A 872-4459
B★Johnson Rose 870-4062
C★Diver Theresa
D★Wieneke Richd R
E★Maloney Terry L 870-3810
F★Devitt Anne D 872-0111
G★Warner Dan K 874-1026
H★Sauer Richd
I★Darling Jayne
J★De Graf Yvonne
K★Lermartz Terry L 874-8508
L★Larkin Jeff
M★Hansen Eliz W 871-0448
N★Mueck Marilyn L
O★Kaiser John F 874-0345
P★Thomas Fredk
6 New Orient addl space
8 New Orient grn 871-7946
10 Le George 871-9066
12 Carmen's Hair Design 872-7717
Authorized Appliance & Microwave Of Minnesota Inc 871-8470
14 Touch Of The Past Antiques 872-7775
BLAISDELL AV INTERSECTS
110 Janski O J & Associates appraisers 872-1440
112★Toler Barbara 874-7405
116 No Return
118 Nelson Elva B ® 872-8094
122 Willman Scott A ® 874-7941
123 Apartments
1★Winter Deborah 870-8469
2★Swanson R
3 Lilley James L 872-7813
4 Wells Stephen R 870-9853
5★Smith J
6★Smith T 871-8283
18★Henry Derrick C 871-7267
127 Apartments
7★Graff R L 870-9353
8★Peterson Laura 874-7434
9★Tangren Eugene 872-7789
10 Vacant
131 Apartments
11★Rainer L A 870-1202
12★Jacobs A
13 Grey Thelma 872-4605
14★Lenk
15★Hasse R 872-0181
16★Evenson Wm 871-2103
17 Vacant
PILLSBURY AV INTERSECTS
205 Apartment
1★Frempong E 871-2103
2★Scott D 874 0556
5★Angel Leslie 870-1494
7★Frobeng Joseph B
8★Tullach D 872-2360
211 Mellen
★Henderson Pat 874-0517
212★Irons Willie 870-8103
Vacant
Vacant
213★Bair Robt J Jr 879-0630
215★Mathias James 870-9205

251
PLEASANT AV INTERSECTS
301 Vacant
311 Vacant
No Return
313 Jacobson Lucille B Mrs ®
315 Rogers Food Market grc 871-9679
GRAND AV INTERSECTS
ZIP CODE 55405
406 Vacant
2d Fl Radtke Gary A 872-9238
412 Jackson

252
HARRIET AV INTERSECTS
GARFIELD AV INTERSECTS
600 Jensen-Hart Design graphic design 870 4310
602 Vacant
604 Vacant
610 Sova John H 872-9436
Carter Judy
★St Maria Nancy Mrs 871-6214
611 Rex Hardware Paint And Glass Co (Side Ent) 872 9389
LYNDALE AV S INTERSECTS

71
704 Poulet Restaurant (Addl Sp)
706 Apartments
2 Holt
3 Haiduck Michl J 874-1712
708 Minneapolis Yoga Workshop 871-9389
ALDRICH AV S INTERSECTS

135
ALDRICH AV INTERSECTS
809★Atkins Richd H Jr ® 872-0097
813★Hogani D 871-0598
817 Hall La Vern P 872-9687
819 Syvertson Arth ® 872-9691
BRYANT AV S INTERSECTS

136
904 Nguyen Quang Van 377-8165
906 Martinez Betty J 377-2408
908★Fenley David A 377-1692
911 Henderson Earl D ® 377-1449
914 Noble Gay L ® 374-5734
916★Moe Bradley A 377-3398
918 Cook Daniel
★Kettler Georgiana 377-7135
★Billings Bruce
Vacant
COLFAX AV S INTERSECTS

137
1008★Doyle Bill
1009★Bellill Christine 377-7655
1015 Apartments
1 Vacant
3 Vacant
4 Anderson Sharon R 374-3433
101★Lallier Janet 374-5605
102 Globig Wm 374-5832
109★Kaufman Noam 374-9309
104 Vacant
201★Mc White E A 377-3274
202 Pepin Patricia L 374-9135
203 Vacant
204 Vacant
DUPONT AV S INTERSECTS

138
1115 Vacant
1117★Sheeley R Michl III 374-2735
EMERSON AV S INTERSECTS

139
FREMONT AV S INTERSECTS

140
FREMONT AV S INTERSECTS
1303★Depasquale Annette 377-8966
1311 Cartoon Addictions 374-3227
1313 Apartments
1 Knight Wolford N 377-8199
2 Laures
3★Cook J E 377-3229
4 Vacant
5 Vacant
HENNEPIN AV INTERSECTS

141
HENNPEIN AV INTERSECTS
1412 Apartments
Yale Apartments
1★Wentz S 374-5415
2 Elmer Ruth 374-1504
9★Pritchard Randy 377-5428
22★Kvale K 374-4657
1414 Yale Apartments
3★Thompson Rebecca 377-7061
4 Govig
23★Greskovics B 377-9721
24★Gilsen K A 374-4657
1418★Reiss David 377-9770
1420★Schronk Charles E 374-3055
2d Fl★Roe C 377-2426
1422 Vacant
1423 Outlook Apartments
Bsmt Stanton John 374-2365
1★Walter Dawn A 377-5921
2★Pfirman Virginia A 374-4539
3★Zarifes Mary 377-7992
4★Hanson Bonnie J 377-0966
5★Johnson Kevin 377-6241
6 Sitz M A 374-1825

Minneapolis Polk City Directory 1981-82 © R. L. Polk & Co.

The reproduction of R. L. Polk & Co. directories has been made in accordance with the terms and conditions of an agreement between Historical Information Gatherers, Inc. (HIGs), and R. L. Polk & Co. The directories may not be further reproduced without permission.

Methodist Hospital

Mailing Address: P.O. Box 650, Mpls., MN 55440

6500 Excelsior Boulevard St. Louis Park, Minnesota 55426 Telephone (612) 932-5000

26TH AV S—Contd
4216 Bozonie Michl J ® 724-5077
4219 Saint Aubin Donald E ® 724-4550
4220 Westling Steven ® 724-3751
4223 Palmer Phyllis C Mrs ® 729-4024
4224 Katzenmeyer Alvin F ® 722-2914
4227 Melton Gary A ® 729-8433
4228★Daher Gregory 721-8820
4231 Fischer Albert J ® 729-3598
4232 Krantz Beda H ® 724-9184
4235 Fearing Robt E ® 722-9445
4236 Rapp Milford O ® 722-2851
4240★Lourey Kerrin L
4244 Brooks Richd D ® 724-6446
E 43D ST INTERSECTS

ZIP CODE 55417
5046 Telke Richd J ® 729-5206
5050 Morgan Wilbur E ® 729-0932
5100 No Return
5104 Simonson Sophie Mrs ® 729-5018
5108 Granum Bernard M ® 724-0039

E 53D ST INTERSECTS
5301 Garnatz Philip G ® 722-3094
5305 No Return
5309 Doelz Robt J ® 722-3230
5315 Scott Wm G ® 722-9452
5317 Rogers Goebel E Jr ® 724-1704
5324 Cook Anthony ® 724-2621
5325 Flanders Gerald D ® 721-4190
5328 Courtney Robt F ® 724-9443
5333 Tryggeseth Alvin O ® 722-4202
5336 No Return
5337 Trygstad Wm M ® 724-8737
5340 Bruer Reimer N ® 722-0906
5345 Kamp Albert L ® 722-8477
5346 Erickson Robt L ® 722-0080
5349 Murphey Michl ® 724-4572
5350 Parell Lars ® 729-5164
5356 Kittelson Irving A ® 729-0444
5357 Schaal M M Mrs ® 729-3401
E 54TH ST INTERSECTS
5400★Parlin D S ® 729-0835
5401 Seguin Gladys M Mrs ® 729-8502
5404 Plifka Rena A Mrs ® 729-2815
Bruns Donna K 724-4966
5407 Anderson Linda D Mrs ® 729-6742
5408 Peterson Paul K ® 729-1053
5411★Colenberg Jas J ® 729-6310
5412 Plifka Wayne J ® 722-7008
5416 Germann Connie M ® 722-4694
5417 Nemer Sidney E ® 721-5938
5420 Brewer Leland S ® 721-2815
5421 Nervick Raymond A ® 722-6362
5424 Schoeller Gary ® 729-4685
5425 Stark Arth K ® 724-8315
5428 Roth Sheila ® 721-2048
5429 Gardner Rolland T ® 729-4027
5432 Stenzel Michl ® 721-3666
5436 Sherman Wayne A ® 721-7891
5437 Duncan Vivian S Mrs ® 724-8928
5440 Deforrest Richd L ® 729-3479
5441 Johnson Helen K Mrs ® 722-0028
5444 Nelson Edor C ® 722-9047
5445 Kilness Kermit O ® 724-6334
5448 Moline Jas C ® 722-3444
5449 Madden John T ® 722-8141
5452 Larsen Bryan ®
5453 Lewis Mary E Mrs ® 722-7481
5456 Perowitz Joseph E ® 722-9080
5457 Davis Leonard ® 729-3131
E 55TH ST INTERSECTS
5500 Brown Michl 721-8883
5501 Anderson Orville A ® 721-5152
5504 Schiller Craig R ® 722-4991
5505 Bystrom Diane
5508 Nielsen Raymond D ® 724-9280
5509★Mc Cormack D R 724-5377
5512 Bingaman Eliz M Mrs ® 722-9679
5515 Berg Luverne A Mrs ® 722-8207
5516 Nelson Richd O ® 729-4341
5520 Prill Herman J ® 724-5924
5521 Thompson Glenn M ® 729-3183
5524 Vaux Harriett A Mrs ® 721-1041
5525★Sarff Adrian ® 722-4533
5528 Dahlen Edw M ® 722-6746
5529 Knox J 721-7849
5532★Nygren Donald 722-8462
5533 Wade Carl O ® 724-6665
5536 Johnson Scott A ® 724-7967
5537 Gordier Ruth Mrs ® 724-3247
5540 Kaufman Margt S ® 722-8066
5541 Gmitro Geo ® 724-1889
5545 Berg Fred L ® 722-1247
5548 Johnson Frank M ® 722-4077
5549 Diesen Donald E ® 729-8873
5552 Newberg Carl F ® 722-9083
5553 Magnuson Keith ® 721-1569
5556 Vacant
5557 Larsen Steven C ®
E 56TH ST INTERSECTS
5600 Bedor Robt A ® 722-4657
5601 Mc Kinley Harriet A Mrs ® 722-7089
5604 Darling Carol ® 729-4120
5605 No Return
5608 Johnsen Frayne B ® 722-3207
5609 Bush Robt N ® 722-8494
5612 Bergstrom Ford ® 722-4174
5613 Carlson Verner T ® 729-7796
5616 Palmquist Clarence P Jr ® 722-0129
5617★Erdahl Morris ® 722-3133
5620 Daws R ® 721-3028
5621★Cummings Donald E ®
5624 Berge Clara E Mrs ® 722-4309
5625 Mc Kibbage Gordon J ® 724-6694
5628 Mueller Arlene A ® 722-9795
5629 Anderson Clarence J ® 722-8919
5632 Goodman Donald G ® 729-0678
5633 Hardt Edw P ® 722-4749
5636 Lamprecht Magdalene ® 724-6344
5637★Arnquist D G ® 721-1932
5640 Hardman Douglas A ® 721-7360
5641 Larson Jerome D ® 721-6192
5645★Lortis J K ® 722-2644
5648 Mueller Bruce L ® 729-3504
5649 Dahlberg Wayne D ® 722-2024
5651★Krabbenhoft Adolph F ® 722-5205
5653 Bryant Irene ® 722-0886
5654 No Return
5656 Rooney James ® 721-1817
5657 Krogman Louis W Jr ® 724-7374

E 57TH ST INTERSECTS
5700 Mc Cabe James E ® 724-6481
5704 Wigen Truman A ® 729-9569
5705 Reynolds Patk M ® 729-4500
5708 Johnson C A Mrs ® 724-3170
5709 Kleven Carl B ® 729-8962
5712★Hughes M 729-1515
5713 Ingle Don W ® 729-8636
5716 Hugo Robt C ® 729-7956
5717 Uecker Glen ® 722-6201
5720 Struckman Aug J ® 722-1300
5721 Jenniges Steph C ® 721-7248
5724 Aney Russell L ® 724-0277
5725★Cruzen Tim 729-7222
5728 Neil Ross A ®
5729 Vacant
118 5732★Wiese D A ® 729-7179
5733 Self D R ® 722-9904
5736 Molumby Raphael V ® 721-5246
5737 Van Dyke Carl E ® 724-8627
5740 Runde David M ® 729-0970
5741 Polec Borys M ® 729-8113
Polec Jean 724-4458
5744★Schufman G 724-9424
120 5745★Holmes Linferd C ® 724-1530
5748 Hartman Edw ® 722-1988
5749 Nelson Richd K 722-5677
5752★Rizzi K P 729-0163
★Rizzi L H
5753 Walsh Emmet J ® 722-6289
5756 Zwirtz Bernard ®
5757 Bryant Wesley G ® 724-4228
Haegele Annella M 724-5337
259
E 58TH ST INTERSECTS
E 59TH ST INTERSECTS
5901 Anderson Alberta G Mrs ® 729-5587
5905 Lauer Thos R ® 722-2198
5915 Lumby Benj W ® 724-8955
5917 Mosiniak Richd D ® 722-7673
5921 Kottke Lester E ® 724-0055
E 60TH ST INTERSECTS
E 61ST ST INTERSECTS

40

26TH AV SE —FROM 2539 ESSEX ST NORTHEAST

ZIP CODE 55414
150 Champion International Corporation paper prod 333-2353
155 Pharmacy Corporation Of America 331-1750
Twin City Geriatric Drug consultants 331-3040
SE DELAWARE ST INTERSECTS
145
UNIVERSITY AV SE INTERSECTS
298
WEEKS AV INTERSECTS
890 Tilleson Aaron L
894 Schleske Earl A ® 331-2317
897 Otto Loretta M Mrs ® 331-9109
898★Mc Govern T J 623-0660
900★Flying Evelyn 623-1184
901 Howard Hilda M Mrs ® 331-5309
902★Keltgen Jeff K 378-2896
906 Orchard Fred C ® 331-4408
910 Manke Herman T ® 331-3897
911 Haasken Isabelle F Mrs ®
914 Alex Nellie T Mrs ® 331-7819
915 Lien Floyd W ® 331-9329
918 Lundquist Ruth ® 378-9119
919 Sveum Arnold B ® 331-1209
922 Vogen Richd S ® 331-3877
COMO AV INTERSECTS
1000 Mattox Grocery 331-9714
Mattox Henry I ® 331-4047
1004 Webb John T Jr ® 331-7206
1008 Griffin Neil D ® 331-7551
Swanson Delores 331-7413
Lower★Connoy Barbara A Mrs ® 378-2756
1011★Kohde David F 379-1569
1012 Edstrom L J ® 331-5681
1015 Dee Clem 331-8337
Clutter John C ® 331-7436
1016 Hansen Rose M Mrs ® 331-1563
1019★Wisniewski Richd ® 379-0570
★Shattuck S J 623-3844
1020 Tickner Edw A ® 378-2991
1022 Magnan David L ® 331-2387
1023 Pearlbachs M 331-2957
1023½ Canfield Martin C 378-3985
1027 Pearson Carl ® 331-6904
1030 Van Benschoten D Bruce ® 378-2951
1031★Gareau John ® 379-1306
1032 La Zorick Geo G ® 331-1515
1034 Cisneros Rene ® 378-1432
1040 Hillmanasch Danl ® 378-3782
1041 Williams David M ® 331-2053
1042 Peterson Bruce C 378-3265
1044★Jarocki Steven P 623-0671
1045 Chermak Andrew 379-2804
1048 Kessler Aug J ® 331-5856
1049 Gustafson Bernard E ® 331-3221
1055 Dusa Martha T ® 331-7379
1056 Justen-Mangan Gayle ® 378-3815
TALMADGE INTERSECTS
1057 Haas Robt G ® 331-2877
1060 Teske Sidney L ® 378-0582
1065 Evans Logan L ®
1066★Langefels Danl W 378-1817
1069 Frobom Elmer A ® 331-4074
1070 Graves Allen R ® 331-2328
1073 Keefe Lester S ® 331-4117
1074 Mata Louis J ® 331-1252
1077 Landgren Esther C ® 331-5630
1080★Wersal Gregory 378-9192
1084 Kanoski Stanley ® 331-7208
1085 Vacant
1088 Matz Susan 331-2676
1089 Sorsoleil Eug F ® 331-4972
1090 O'Donnell Michl W ® 331-5065
1091 Hagert Franklin W 331-5298
1093 Wolf Gary F 331-1488
1094★Fahey Kath I 623-9686
1096 Powers Mabel K 331-1784
1098 Dannhoff Henry W Jr ® 331-9133
1100 Dannhoff Mary E 379-7715
1101 Hoffman Lucia A Mrs ® 331-2102
1102 Chapman Dann O ® 331-3446
1105★Viehauser Thos J 379-0387
1106★Trenda Paul J ® 379-2942
EAST HENNEPIN AV INTERSECTS

222

26TH ST E —FROM NICOLLET AV EAST

ZIP CODE 55404
1 Black Forest Inn beer & restr 872-0812
2 Butler Drug (Parking Lot)
11 Certified Auto Body Inc (Side Entrance)
14 Artist Quarter tavern 872-0405
17 Little Tijuana Restaurant 871-9608
19 Common Space develop housing cooperatives 872-0550
19½ Vacant
21 Whittier Works (Showrm) 872-0710
23 Whittier Works antiques 871-6262
25 Apartments
A Vacant
B Larson Fred J
C★Hay Stephen D 872-0563
D★Schoehborn D 872-0410
E Vacant
F Vacant
1ST AV S INTERSECTS

101 Lee's Cleaners & Laundry 872-0101
109 Joe's Tavern 872-0629
Apartments
2 No Return
4 Vacant
5 Lair Abbott F 825-9537
6 Thomas Bruce J sculptor 823-5093
7★Doherty M E 870-4625
8 Okerman Wm
STREET CONTINUED
113 Despatch Laundry Inc 872-0002
White Way Cleaners & Launderers (Br) 872-0007
Sears Drapery Cleaning Service 872-0713
116 Richard Construction genl contr 823-5243
118 Adams Group Inc archt & constn mgmnt 872-8506
Collection The mfg rep 872-0510
Vincent Judith D lwyr 872-1800
Community Design Center advocacy designs 872-0727
Vosbeek Associates int designer 872-0592
Moehle Nancy lwyr 872-1800
119 Despatch Laundry (Drive In) 872-0007
STEVENS AV INTERSECTS
122 Standard Upholstering Co Inc 872-0770
123 Stand Uphol (Refinishing Dept)
124 Standard Upholstering (Stge)
131-33 Big Work Co roofing contr
Unruh Thomas D 872-0169
2D AV S INTERSECTS
202★Sparrow C M 871-0099
204★Pinck R 871-9403
206★Dilks D B 874-8132
208a★Deniro Raymond
208b★Smith Tim L 871-7987
210 Schmidt Lonnie
211 Mack Lawrence J ® 870-1527
3D AV S INTERSECTS
302 Johnson Leslie 871-6242
306★Irving Louise M 870-0426

149

CLINTON AV INTERSECTS
4TH AV S INTERSECTS
414★O'Dell Mark
418 Mc Kee David C 870-0390
Townsend John C
5TH AV S INTERSECTS
500 Vanatrom Robt E 871-5548
502 No Return
504 Vacant
PORTLAND AV INTERSECTS
613 Ellis Dovian 871-1782
★De Splinter David J
615 Ho Nam Quy
617 Vacant
619 Pfaff Christine Mrs 871-4424
Erickson Kenneth G 871-7028
★Green Wendy A 870-7040
OAKLAND AV INTERSECTS

219

PARK AV INTERSECTS
COLUMBUS AV INTERSECTS
720 Family Networks 872-2345
724 Vacant
731 Butler Robt M ® 871-4699
733★Reed M 874-7794
CHICAGO AV INTERSECTS
801 Walker Harriet G Residence 874-4000
821 N W Hosp (Educ Bldg) 874-4000

82

ELLIOTT AV INTERSECTS
902 Vacant
904 Linder Litta J ® 871-4672
913 Lane Marion E 871-4724
915★Boyd Charles S 874-8891
10TH AV S INTERSECTS
1012★Denmon June 874-8581
★Skujins Peter ® 872-7750
11TH AV S INTERSECTS
12TH AV S INTERSECTS
1200 Heng Knute ® 871-5732
1206★Worley K
Senske Martin H 871-0593
1208 Dunleavy Michl C ® 871-3051
★Beaulieu Greg 870-8357
1209 Fodner Kurt E ® 871-0686
1212 Mc Cormick James H ® 874-0912
1213★Gaida S R 870-1070
1218★Garcia Fernando 874-1302
13TH AV S INTERSECTS
1309 Vacant
1311 No Return
1312★Cole O C 729-1675
14TH AV S INTERSECTS
1401 Ester S ® 729-8914
1403 Olson Dennis O ® 729-2543
1405 No Return
1407 Vacant
1408★Shoua Vang 724-5860
1409★Applebee Lorie A

15TH AV S INTERSECTS
1500 Easterbrook Edwin C ® 729-2924
1504 Apartments
1★La Plank P 721-7825
2★Adams James 729-7213
2 No Return
3★Swift Dale 721-4064
4 Strom V L 729-5444
1508 Apartments
2★Moritz Edwin 724-8980
Moritz Edwin E
3★Seyda Timothy
4 Rustman B 721-1241
Talbot M L 729-4501
1512★Christopherson Harold ®
1515 Anderson Auto Service 724-0141
BLOOMINGTON AV INTERSECTS
1520 Ken's 66 Service 729-9933
1527 Vacant
Upper Archer June ® 722-6766
1528 Vacant
1530 No Return
★Hodges Joe 722-1915
1534 Cameron Alyce L Mrs ® 722-9848
1535 Peterson Donald D 724-8187
1538 Knauber John E ® 724-0920
1539★Vang Kas 722-5675
1541★Earthy Don
1543 No Return
16TH AV S INTERSECTS
1600★Yang Xualue 721-7695
1★Vang Lee 721-8768
★Xiong Fang
2★Vang Pao 729-7732
1★Vang Chev Pao
1606★Xiong Chan Kao 729-5366
1608★Vang Cheng
Upper Willard Jan 722-2284
1611 Angerhofer Jack A 721-3439
17TH AV S INTERSECTS
Up Hipp Kathy
Lower No Return
1708★Diver Delia 724-5246
1715 Wikstrom Marlene G Mrs ® 721-4340

165

18TH AV S INTERSECTS
1800 Vacant
1802 Taylor Dwight F ® 722-8603
1804 Moats Mervin T ® 722-7766
1806 Fimon Geo T ® 722-3822
1808★Tanner Lyman 724-3153
CEDAR AV INTERSECTS
1832★Oler B 724-6045
★Davis Katherine
Skinnway Cath E Mrs 722-3166
1838 Lien Conrad O 724-1613
★Cox L Wesley 724-1413
1840 Marston Barbara A Mrs ® 722-9220
1844 Hauser Belle E Mrs ® 722-6328
1846★Arechigo Marlys J ® 724-1003
LONGFELLOW AV BEGINS
1854★Proper Tom P ® 724-7056
1858★Lueth John
1862 Shelby Raymond E ® 724-6194
1866 Dischinger Bernard J ® 724-1118
1870 Dorr R Randy
Morrison J Roberta 722-6093
1900 Brix Jacob F ® 724-1854
1901 City Dept Pub Wks (Paving Lab) 729-3177
Sewer Maintenance 729-7425
1904 Jones J M ® 729-1005
1911 City Equip Div Sewer Yd 729-9120
1912 Apartments
1 Wood Harry J 722-8428
2★Fasthorse S M 724-4736
3★Asleson Joe L 721-6844
4 Welen Clara 724-7359
5★Robinson John E 724-4805
6★Gromaski Ann
7 Hultgren Geo P 722-5918
8★Hall Christina
STREET CONTINUED
1916 Beck Bernard W ® 724-1060
1920 Whitefeather E James ® 729-0477
1925 City Asphalt Plant 729-5355
City Concrete Plant 721-6417
HIAWATHA AV INTERSECTS

208

ZIP CODE 55406
23D AV S INTERSECTS
2300 Re-Trac Mfg Corp truck mirrors 721-5511
Universal Coating Co pressure sensitive matl 721-6478
Universal Suggestion Program ofc sup 729-2811
2320 Scanlon James A & Associates Inc art adv 721-2162
Universal Marking Systems Inc mfrs 721-7466
82
24TH AV S INTERSECTS
2400 Twin City Insulation 721-2491
Donnelly Thos E
2414 No Return
No Return
Western Metal Products Co water wks equip 721-5924
2426 Artsign Materials Inc (frame shop) 724-5357
25TH AV S INTERSECTS
2530 Moline Liquor Store 729-2363
26TH AV S INTERSECTS
2600 Pearson's Saloon tavern
27TH AV S INTERSECTS
2716 Karpinen Helga A Mrs ® 721-3190
2718 Lindberg Chester E ®
2726★Libby Darlene F
2728 Bock Michl ® 729-1280
28TH AV S INTERSECTS
2800 Russells Lowell B ® 721-5941
2812 Mithun-Oliver X-Ray Inc sls & serv 721-7441
2817 Iverson Roy K ® 721-1293
Somerson Gene A 724-5022
2821★Johnson Kevin
★Covey Harvey
29TH AV S INTERSECTS
2900 Epstein Robt A ® 724-9520
2901 Gervais Kathryn M Mrs ® 724-7542
2905 Vegell Peter A ® 722-0356
2906 Bala Mary Lou 722-9171
Johnson Mary J 724-2895
2907 Trulen John R ® 722-3087
2913★Christiansen Debra L 729-1042
★Slowinski Amy

HARMON GLASS
AUTO GLASS
PLATE GLASS
24 HR. EMERGENCY SERVICE, CALL 721-6393
CALL HARMON 339-9211
"YOU SAY WHERE - WE'LL BE THERE"
MOBILE AUTO GLASS REPLACEMENT SERVICE

© R. L. Polk & Co.
The reproduction of R. L. Polk & Co. directories has been made in accordance with the terms and conditions of an agreement between Historical Information Gatherers, Inc. (HIGs), and R. L. Polk & Co. The directories may not be further reproduced without permission.

Who Sells It?

Is Answered by the Classified Business Lists in this Directory

A. B. DICK PRODUCTS CO. OF THE TWIN CITIES
Tel. 884-9400
201 E. 78th St., Bloomington, Mn. (55420)

SCHERER BROS. LUMBER CO.
SINCE 1930
The Yard Of Personal Service - One Piece Or A Car Load
9th Av. N.E. and Mississippi River
Tel. 339-9633

E 26TH ST—Contd
1611★Hart L
17TH AV S INTERSECTS
1704★Rozeski Colleen
★Buckett Kris 722-9418
1708 Vacant
1710★Reyes Veronica 729-8912
1715 Wikstrom Marlene G Mrs ® 721-3788

165
18TH AV S INTERSECTS
1800 Vacant
1802 Taylor Dwight F ® 722-8603
1804 Moats Mervin T ® 722-7766
1806 Fimon Geo T ® 722-3822
1808 No Return
CEDAR AV INTERSECTS
1832 Jansen Leonard P ® 722-1382
Coenen Marie H 729-0822
1838 Lien Conrad O 724-1613
★Wink Debbie L 721-4341
1840 Marston Barbara A Mrs ® 722-8220
1844 Hauser Belle E Mrs ® 722-6328
1846 Mc Muigan Lynn ® 721-5546
Lower Vacant
LONGFELLOW AV BEGINS
1854★Reid Twila J ® 729-6388
1858 Hoard Judith M 724-5838
Figcher Duane D 722-6071
1862 Shelby A Josephine Mrs ® 724-6194
1866 Dischinger Anthony F ® 724-0895
1870★Quale Bart 729-5636
Upper Vacant
1900 Brix Jacob F ® 724-1854
1901 City Dept Pub Wks (Paving Laby) 722-3177
City Sewer Dept 729-7245
City Pub Wks (Carpentry Shop) 724-2776
1904 Jones Marion J Mrs ® 729-1005
1908 Teetzel M E 724-0702
★Hedlund Gordon
1911 City Equip Div Sewer Yd 729-9120
1912 Apartments
1 Wood Harry J 722-8428
2 Jacobs Hattie M Mrs 722-0067
3★Boles Jeannie P 721-1304
4 Dianhart Duane F
5 Martin Geo C 722-2869
6★Owens Alan R 724-3000
7★Hultgren Geo D 722-5918
8★Quilico Darlene 724-8177
STREET CONTINUED
1916 Beck Bernard W ® 724-1060
1920★Whitefeather James ® 729-0474
1925 City Asphalt Plant 729-5355
City Concrete Plant 721-6417
HIAWATHA AV INTERSECTS

208
ZIP CODE 55406
23D AV S INTERSECTS
2300 Re-Trac Mfg Corp truck mirrors 721-5511
Universal Coating Co pressure sensitive matl 721-5511
Campbell-Logan Bindery bookbinders 721-2461
2320 Scanlon James A & Associates Inc 721-2162
Universal Marking Systems Inc mfrs 721-7466
24TH AV S INTERSECTS
2400 Anderson & Sons Drywall (Ofc) 722-3366
Donnelly R F Stucco Co stucco 722-4200
Radtke Construction bldg constn 721-7876
Scaffold Service Inc 721-4413
2414 Prepakt Concrete Co 721-3161
Intrusion Prepakt 721-3161
Western Metal Products Co water wks equip 721-5924
2426 United Noodle Inc noodle mfrs 721-6677
25TH AV S INTERSECTS
2530 Zel's Moline Liquor Store 729-2363
26TH AV S INTERSECTS
2600 Pearson's Saloon tavern
27TH AV S INTERSECTS
2716 Karpinen Helga A Mrs ® 721-3190
2718 Lindberg Chester E ®
2726 Vacant
2728 Hernandez Robt 722-7762
28TH AV S INTERSECTS
2800★Andersen Juanita A 729-4058
2812 Mithun-Oliver X-Ray Inc sls & serv 721-7441
2817 Iverson Roy K ® 721-1293
Campbell Jodie 729-8174
2821 Braden E 722-0687
★Haswell Patricia C 722 2107
29TH AV S INTERSECTS
2900 Hajicek James D 722-6568
2901 Gervais Robt J ® 724-3343
2905 Carr Alice L Mrs ® 724-4793
2906★Rhodes Wry
★Pinkham Jeffrey D 724-2895
2907 Trulen John R ® 722-3087
2913 Stegura Margt M Mrs ® 721-3732
2914 Benedict Bertha Mrs ®
2915 Davis Harold N ® 722-5332
2916 No Return
2919 Bright Wm E ® 729-0106
2921★Brodin Mark F 722-0791
2926 Melby James R ® 724-2213
2927 Berg Ernest G ® 729-4767
2930 Vacant
Brandt Delbert G 721-6861
30TH AV S INTERSECTS
3000★Olds Glenn V ® 721-7095
★Tunby Jan 721-6832
3004 Draves Bernice K Mrs ® 722-7595
Upper Vacant
3008 Tevik Douglas A ® 721-3948
3010 Hanson Martin E 729-4789
Carlson Judith M ® 721-5217
3012★Idziorek Michl J ® 721-7369
3014★Wells G 724-7937
3022 Apartments
1 Vacant
2 Kurschner Ralph
3★Nagell Mark 721-4254
4★Sandburg Steve
5★Chelsea Sheila 721-5612
6 Vacant
7 Vacant
8★Blessing Kris 722-4927
31ST AV S INTERSECTS

171
3105 Hiawatha Panel & Name Plate Co 721-6575
3119 Hiawatha Metalcraft Inc anodizer 721-6331
32D AV S INTERSECTS
3207 United-Van Bus Delivery Co 721-6501
33D AV S INTERSECTS
3301 Machine Tool Supply Inc 721-5371
3309★Comstock Doris
★Killan John 722-7889
3313 Le Mieux Arth F ® 722-9638
3314★Loss Dani
3318★Ramirez Leonard J ® 722-4505
3319 Soule Robt W ® 729-9431
3322★Refslund Bradley ® 722-0790
3323 Condon Gladys M ® 724-8106
3326 Olson John M 724-2612
★Peter Stenahoel
34TH AV S INTERSECTS
3400 Vacant
3401 No Return
3404 Kuntz Thos J ®
3405 Gilmore Eliz Mrs ® 729-1335
3408 Carpenter Charles L ® 722-0723
3412 Jancik Alma I. ® 722-7270
3415 Lampkin Richd G ® 722-3731
3417 Carlson Wm R ® 721-3216
3421 Cederstrom Edith A Mrs 729-5830
3422 Mc Kean Orivan G ® 729-6719
3423★Beckett Donald L 729-7466
3425 Kwakenat Ronald J ® 721-5638
3426 Repetsky Lois V Mrs ® 722-0890
3430 Greening Horace P ® 724-8436
35TH AV S INTERSECTS
3505 Heimer Ralph E 724-9152
3509 Rovner Michl ® 721-5241
3515 Farrell Laurie A Mrs ® 721-4695
3517 Balluff Thos J ® 724-1892
★Watson David
3521 Emerson Muoi Mrs ®
3525 Vacant
36TH AV S INTERSECTS
3601 Seemann Helen M Mrs ® 724-6403
3605★Johansen Barry Craig P 722-1789
3607★Coran Jeffrey 724-0973
3609 Duchene Alf ® 722-9433
3613 Sherwood C J ® 729-6280
3619 Mercer Danl A 722-0735
Hajduk Ann I. ® 729-2843
3620 Immanuel Baptist Church 724-2004
3623 Aunestad Larry J ® 729-4567
37TH AV S INTERSECTS
3701 Overby Don G ® 722-5618
3705★Mc Graw Charles J ® 729-4585
3709 Mackey Alf F ® 724-1074
3715 Tillman Barry B ® 721-7688
3717 Fridlund Ray B ® 729-1452
3721 Blazina Rudolph T ® 729-1555
38TH AV S INTERSECTS
3800 Peterson Donald P ® 722-0338
3801 Tupper Violet B Mrs ®
3805★Taylor Larry C ® 722-2451
3809 Beal Epaphras L ® 729-9079
3815 Dodge Gary C ® 724-0126
3817 Wann Harry W ® 724-2631
3820 Culp Paula N ® 724-4704
3821 De Witt Louis J ® 722-0880
3825 Skjefstad Norma I ® 729-7562
39TH AV S INTERSECTS
3901 Carter Ida Mrs ® 729-4014
3905 Patterson Russell E ®
3915 Miller Kathryn H Mrs ® 722-3250
3917 A & A Rubbish Co 722-8450
★Johnson Michl H ® 722-8450
3921 Ferguson Leroy A 724-9247
3927 Olsen Marlys A ® 729-3910
40TH AV S BEGINS
SEABURY AV ENDS

190
26TH ST W —FROM NICOLLET AV WEST

ZIP CODE 55404
3 Cohen Bernard A phys 823 7995
Cable Philip 823-7836
Holmstrom Henry
Kavanagh Josephine M
4 Apartments
A★Brown P
B Vacant
C★Price Marianne E 822-9648
D★Pino Roy 825-5901
E★Curfman Sophie 822-4044
F★Carlson J
G★Joos L
H★Dow Charles
I Trull Mary 822 7416
J★Baird Andy G 824-0625
K★Mason R
L★Huffman Stuart L 822-7587
M★Verbeck Alan P 825-6256
STREET CONTINUED
6 Caterers Inc 822-7844
7½★Hitchcock Richd E 824-7059
Zierden Erma Mrs 823-6762
★Moran Eileen C 827-4357
★Swansick Paul
8 Caters Inc (Extra Sp)
9 Wood-Shol Co real est 823-5155
10 Williamson's Flowers 822-7747
Thorndycraft Maida Mrs ® 827-7747
Pithlado F Maida 827-7747
11 Employment Associates 827-3661
12 Body Shop Supply Co auto painters 827-4771
13 Juring Co The genl contr 824-2627
14 Body Shop Sup (Sub Ofc)
BLAISDELL AV INTERSECTS
110 Janski & Gibson appraisers 825-2423
112★Spiegel Siouxzanne M 825-0318
116 Monge Ida M Mrs ® 825-5626
118 Nelson Elva B ® 824-3771
122 Jorgenson Jack Rev ® 824-4064
123 Apartments
1★Rhea Thora
2 James Claire 823-0720
3★Lilley James
3★Codor Janet 824-7065
4★Buckley Kate 825-2803
5★Ebert Cary
6★Yochum Eliz J 823-2039
18★Pavelich Michl J 823-8580
127 Apartments
7★Merrigan Shannon 824-4861
8★Ruona Kathleen E 822-4597
9 Jankl Patricia A 822-5132
10★Fordyce Elton K 825-8041
131 Apartments
11 Mazzaferro Antonio 822-5467
12★Meunier James W 824-9002
13 Goerger Cath 823-0127
14 Pierre D 823-4598
15 Ratelle Eunice S Mrs 822-4349
16 Alsaker C J 827-1124
17★Stransky Donald E 825-7452
PILLSBURY AV INTERSECTS
201 Vacant
211 Greenwood Ernest L 823-1747
212★Walsh Marsha L 823-4496
213★Sayers Phyllis J
215 Labore Margt H Mrs 822-0520

PLEASANT AV INTERSECTS
301 Vacant
311 Lyons Margt M Mrs ® 825-6773
Molgren Alma 825-5618
313 Jacobson Lucille B Mrs ®
315 Rogers Food Market 823-9449
GRAND AV INTERSECTS
ZIP CODE 55405
406 Olin Vivian E 822-9783
Olin Gregory W ® 823-0643
★Jemming Tom 825-2035
Radtke Gary A 824-9236
412 Daly Arth N 825-9202
Phillips Richd D 825-2023

HARRIET AV INTERSECTS
GARFIELD AV INTERSECTS
600 Natchez Sales
602 Vacant
604 Jeepers Creepers clo 825-6070
610 Sova John H 827-2149
Wirth Nancy 822-3777
611 Rex Hardware Paint And Glass Co (Side Ent)
LYNDALE AV S INTERSECTS

704 Vacant
706 Hanson A W
Owen Richd W 824-3139
708 Monogram Cleaners 823-6919
715 Twin City Transfer trucking 827-3826
Uptown Transfer Co trucking 827-3826
717 Concleco Inc janitorial serv 823-8241
ALDRICH AV S INTERSECTS

809 Smith Walter A ® 825-6159
817 Hall La Vern P 825-0138
819 Syvertson Arth ® 825-0265
BRYANT AV S INTERSECTS

902★Larson Sharon
906★Peplinski Jane K 374-3674
2 Fl★Green Steven ® 377-2723
906 Polson Kathleen L 377-1666
911 Henderson Earl D ® 377-1449
914★Ward Michl 374-3227
916★Bramble Michl D 374-3571
Miller Jesse
918 Saari Walter M 377-7979
Johnson Nancy 374-2489
Petersen Lorraine E Mrs 374-4761
COLFAX AV S INTERSECTS

1008 Vacant
1009 Lindgren Rosella L Mrs 377-1638
1015 Apartments
1 Sims Ernest L 377-0548
3 Jennings Florence 377-8674
4★Goodwin Vincent 377-4507
101 Iverson Laura A Mrs 374-4025
102★Grossman Wm 377-2878
103 Anderson Gladys M 374-5556
104 Carson Karen A 377-0934
201 Heymer J Michl 374-9247
202★Moe Carlton E 374-9733
203 Johnson A J 374-5249
204★More Ann M 377-1251
DUPONT AV S INTERSECTS

1115 No Return
1117 Seurer Richd 374-1332
EMERSON AV S INTERSECTS

FREMONT AV S INTERSECTS

1303★Rasmussen Danl 377-5348
1311 Vacant
1313 Apartments
Bsmt Vacant
1 Murphy Clarice E Mrs 377-1184
2 Oslund Mavis K Mrs 377-1186
3★Bell R A
4★Mark L 377-1752
5★Springer Karen 374-9058
HENNEPIN AV INTERSECTS

1412 Apartments
1 Fishman Ray J 377-9260
2 Olson Charles
9★Harris David
21★Nasal Joyce
22 Vacant
1414 Apartments
3 Passante Anthony C
4★Davis Kaylee N 374-2950
23 Bakritzes Geo A 377-7559
24 Vacant
STREET CONTINUED
1416 Carter Wm S 377-7084
1420★Matthes Anna 377-4213
★Milgrom Michl 377-3643
1423 Outlook Apartments
Bsmt Vacant
1★Baumel Charles
2 Learned Christine S
3 Maalis Brian J 377-1749
4★Svenstad M B
5 Lippay M 377-4785
6★Johnson Barbara A 377-6336
1424★Bergin Robt L 374-2115

★Stordeur Linda S 374-9585
★Scholtec Timothy 377-3264
HUMBOLDT AV S INTERSECTS

142
1503 Lesh Mercia M ® 377-7985
1512 Kilmer Emma L Mrs ® 377-0057
Oltman Tillie M 374-5977
1513 Fisher Michl B ® 374-3723
1515 Mason Alpheus R ® 377-6684
1518 Robinson Peter H ® 374-4935
1521 Peterson Carl ® 377-5491
1527★Resnick Robt 374-2236
IRVING AV S INTERSECTS
EUCLID PL INTERSECTS
251 1612★Clayton David S 374-3137
1624★George Wm W ® 377-8878
1625★Upin Vivian M ® 377-0524
1627 Steinmann Martin Jr ® 374-5355
1630 Cutler Kenneth L ® 377-8628
1631 Menikheim Douglas K ® 377-1921
1632 Haga Gordon M ® 377-9657
1635 Swirnoff Michl A ® 377-2266
1636 Nolte B E 377-3498
Huss Genevieve 374-5638
1647 Bailly David A ® 374-5382
1653 Norum Peter A ® 377-0205
LAKE PL ENDS
1700 Larson Eug ® 377-4211
1701 Lynch M L ® 377-8573
1707 Chorske Robt A ® 377-6132
252 E LAKE OF THE ISLES PKWY INTERSECTS

14
26½ AV NE —FROM MAIN ST EAST 1 NORTH OF 26TH AV

ZIP CODE 55418
NE 2D ST INTERSECTS
NE 3D ST INTERSECTS
UNIVERSITY AV NE INTERSECTS

9
27TH AV N —FROM THE RIVER WEST 7 NORTH OF BROADWAY ST

ZIP CODE 55411
MILL ST INTERSECTS
52 Al Salvage And Wreckage (YDS)
PACIFIC ST INTERSECTS
SOO LINE CROSSES
N 2D ST INTERSECTS
211 Vacant
216 Vacant
217 Vacant
WASHINGTON AV N INTERSECTS
ALMA PL BEGINS

261
N 3D ST INTERSECTS
316 Zak Linda D Mrs 522-6260
318 Hyde Helen L Mrs 522-8879
N 4TH ST INTERSECTS
FAIRVIEW PARK INTERSECTS
LYNDALE AV N INTERSECTS

21
ALDRICH AV N INTERSECTS
808 Vacant
810 Pasco Michl D ® 521-9424
★Johnson Arlie
815 Vacant
BRYANT AV N INTERSECTS
912 Mc Kenna Evelyn L Mrs 521-9880
Starke Elizabeth J ® 521-6981
Kranta Josephine ® 521-6981
913 Stasik Wm J ® 521-9851
COLFAX AV N INTERSECTS
1015 Vacant
DUPONT AV N INTERSECTS
1108 Fredenburg Arlene M ® 522-4807
1110 Jorgen Sigurd E ® 522-8507
1122★Miller J 521-2857
EMERSON AV N INTERSECTS
1200 Vacant
1202 Vacant
1208 Samuelson Wm W ® 529-3065
1211★Petrowske Mike ® 521-0127
FREMONT AV N INTERSECTS
GIRARD AV N INTERSECTS
HUMBOLDT AV N INTERSECTS

35
1510 No Return
Jackman Guy P
1514★Mc Cormick S 521-0844
IRVING AV N INTERSECTS
140 1600★Cooper James C ® 521-4546
1604 Landeau Geo X ® 529-3403
★Fait Carlton J 521-0983
JAMES AV N INTERSECTS
1706 Mattson Delores M 522-7471
KNOX AV N INTERSECTS
LOGAN AV N INTERSECTS
MORGAN AV N INTERSECTS
NEWTON AV N INTERSECTS
OLIVER AV N INTERSECTS

185
141 PENN AV N INTERSECTS
QUEEN AV N INTERSECTS
RUSSELL AV N INTERSECTS
SHERIDAN AV N INTERSECTS
2501 Blum Myron G ® 522-2595
2507 Takkinen Leslie ® 522-8432
2509 Junglen Bernard P ® 521-6194
2515 Nyberg Rosemary Mrs ® 529-2631
2519 Olson Douglas A ® 521-8991
2521 Vacant
Vacant
THOMAS AV N INTERSECTS
W BROADWAY ST INTERSECTS
UPTON AV INTERSECTS
VINCENT AV N INTERSECTS

14
27TH AV NE —FROM NE MARSHALL ST EAST 2 NORTH OF LOWRY AV

ZIP CODE 55418
30 Wozniak John B ® 789-5548
NE RANDOLPH ST INTERSECTS
38 Richard Co Inc hdw 781-2684
57 Coustignant

The reproduction of R. L. Polk & Co. directories has been made in accordance with the terms and conditions of an agreement between Historical Information Gatherers, Inc. (HIGs), and R. L. Polk & Co. The directories may not be further reproduced without permission.

AMERICAN LINEN SUPPLY CO.
LINEN RENTAL SERVICE TOWELS - LINENS - UNIFORMS
"IT PAYS TO KEEP CLEAN"
700 INDUSTRIAL N.E. BLVD. TEL. 331-8500

E 26TH ST—Contd
City Concrete Plant 721-6417
1926 Hall Irene M Mrs 721-6184
HIAWATHA AV INTERSECTS

208
ZIP CODE 55406
23D AV S INTERSECTS
2300 Re-Trac Mfg Corp truck mirrors 721-5511
Universal Coating Co pressure sensitive matl 721-5511
Campbell-Logan Bindery bookbinders 721-2461
Midwest Editions Corp 721-2845
2320 Universal Marking Systems Inc mfrs 721-7466
24TH AV S INTERSECTS
2400 Frasson Mario Cement Co yards 721-4858
2414 Vacant
2426 Golden Star Corp noodle mfrs 721-6677
25TH AV S INTERSECTS
2530 Zel's Moline Liquor Store 729-2363
26TH AV S INTERSECTS
2600 Pearson's Saloon tavern
27TH AV S INTERSECTS
2716 Karpinen Louis W 721-3190
2718 Lindberg Chester E ® 722-4540
2726 Pope Addison J ® 724-7262
2728 Perrine Richd ®
28TH AV S INTERSECTS
2800 No Return
2812 Chicago Pneumatic Tool Co mfrs 721-5725
2817 Iverson Roy K ® 721-1293
2821 Vacant
★Braden Margie 724-8460
29TH AV S INTERSECTS
2900 Vacant
2901 Gervais Robt J ® 724-3343
Vifquain Robt H 721-3881
2905 Carr Albert R ® 724-4793
2906 Can-Do Sewer Service 722-0135
Hernandez Robt L 722-0135
2907 Trulen John R ® 722-3087
2913 Stegura Margt M Mrs ® 721-4359
2914 Benedict Steven A ® 721-3965
2915 Davis Harold N ® 722-5332
2916 Straka Anna F Mrs ® 729-3145
2919 Bright Wm E ® 729-0106
2921 Legut Michl J 722-6019
Holmbert Deborah C 729-4015
2922 Vacant
2926 Larson Tora L Mrs ® 729-0347
2927 Berg Ernest G ® 729-4767
★Cline Joseph
2930 Haller Robt A ® 721-4029
Brandt Delbert G 721-6961
30TH AV S INTERSECTS
3000 Mueller Herman ® 721-1758
★Tilseth Harris G 729-2707
3004 Draves Bernice K Mrs ® 722-7595
3008 Huggins David A ® 722-6337
★Perra Gertrude Mrs
3010★Stately Simone A 724-8805
3012 Blunt Grover 729-4808
3014 Young Ernest E ® 722-0434
3022 Apartments
1 Vacant
2 Kurschner Ralph
3★Anderson Allen K
4★Hausladen Gerald L 724-2517
5★Kurtti Lois
6★Hickman James A 729-5951
7 Serier Douglas E 721-3464
8 Vacant
31ST AV S INTERSECTS

171
3119 Hiawatha Metalcraft Inc anadizer 721-6331
32D AV S INTERSECTS
3207 Acme Fast Freight Inc forwarding agents 721-4861
United Van Bus Delivery Co Inc 721-6501
33D AV S INTERSECTS
3301 Machine Tool Supply Inc ind mach & sup dlrs 721-5371
3309★Santocono Mario 729-2291
3313 Le Mieux Arth F ® 722-9638
3314 Ostry Rose M Mrs ® 722-3028
3318 Zagars Elfrieda ® 722-7255
3319 Vacant
3322 Kanning Phillip R ® 721-3901
3323 Stylin Ella E Mrs ® 722-1997
3326 Bailey Ernest W ® 724-0321
Herd David 722-5018
34TH AV S INTERSECTS
3400 Graphic Products Inc sign & silkscreening 724-1141
3401 Coons Helen C Mrs ® 724-3880
3404 Kuntz Thos J ® 724-8187
3405 Gilmore Eliz ® 729-1335
3408 Carpenter Charles L ® 722-0723
3412 Jancik Alma L ® 722-7270
3415 Jacobson Edw A ® 729-8016
3417 Carlson Wm R ® 721-3216
3421 Cederstrom Edith A Mrs 729-5830
3422 Mc Kean Orivan G ® 729-6719
3423★Wiik James 721-5474
3425 Kwakenat Ronald J 721-5638
3426 Repetsky Luke H ® 722-0890
3430 Greening Horace P ® 724-8436
35TH AV S INTERSECTS
3505 Casey Charlotte J Mrs ® 722-4096
3509 Dammen Charles C ® 722-2472
3515 Farrell Annie L Mrs ® 721-4695
3517 Swanson Hjalmer H ® 724-1487
3521 Vacant
3525 Prattecke Sylvester W ® 724-5860
★Mlejnek Greg 722-4067
36TH AV S INTERSECTS
3601 Seemann Helen M Mrs ® 724-6403
3605 Koehler Marion L 721-7155
3607 Mortenson Patricia L 729-6619
3609 Duchene Alf F ® 722-9433
3613 Sherwood Chrismarie J ® 729-6280
3619 Alderman Arnold A ® 721-4127
Alderman Otilija Mrs 721-4127
3620 Immanuel Baptist Church 724-2004
3623 Aanestad Larry J ® 729-4567
37TH AV S INTERSECTS
3701 Overby Don G ® 722-5618
3705 Beach Timothy J 722-8729
3709 Mackey Alf F ® 724-1074
3715 Meyer Norma M Mrs ® 721-7688
3717 Fridlund Ray B ® 729-1452
3721 Blazina Rudolph T ® 729-1555
38TH AV S INTERSECTS
3800 Peterson Donald P ® 722-0338
3801 Tupper Donnell A ®
3805 Weldon Bruce M ® 721-1441
3809 Beal Epaphras L ® 729-9079
3815 Heaner Maye E Mrs ® 729-5815
3817 Wann Harry W ® 724-2631
3820 Corbell John M ® 729-8504
3821★De Sitt L John ® 722-0880
3825 Skjefstad Norma I ® 729-7562
39TH AV S INTERSECTS
3901 Carter Percy ® 729-4014
3905 Patterson Russell E ®
3915 Miller Hugo E ® 722-3250
3917 Anderson O Leonard ® 724-4013
3921★Shelley Joann Mrs
★Elstro Larry 721-1245
3927 Plauda Lynn D ® 729-5519
40TH AV S BEGINS
SEABURY AV ENDS

190
26TH ST W —FROM NICOLLET AV WEST

ZIP CODE 55404
3 Cohen Bernard A phys 823-7995
Frommes Wm T lwyr 825-0910
Swanstrom Arth W dentist 823-6944
Holmstrom Henry
Kavanagh J M
4 Apartments
A★Davis Harry
B King Gene
C★Bowman L D
D Weiss Linda 825-5725
E Karich Frank 822-5224
F★Housen M 824-1189
G Bowman Margt 823-5778
H★Wilson Rodney
I Lindblad Claudia J 825-3772
J Vacant
K★Roner Myles
L Cinn Janie R 822-6313
M★Wieneke Rich
STREET CONTINUED
6 Caterers Inc 822-7844
7½ Cable Philip
Caine James R 825-7232
★Zierden Raymond J 823-6762
8 Tradewind Products picture frames 822-2410
9 Wood-Shol Co real est 823-5155
10 Williamson's Flowers 822-7747
Thorndycraft Maida Mrs ® 827-7747
11 Swanson J N acct 825-1661
12 Body Shop Supply Co auto painters 827-4771
13 Cordon Bleu Co (Display Sls)
14 Vacant
BLAISDELL AV INTERSECTS
110 Janski & Gibson appraisers 825-2423
112★Borsheim D J 823-6747
116 Monge Ida M Mrs ® 825-5626
118★Nelson Elva B ® 824-3771
122★Freehling Michl I 822-1096
123 Apartments
1★Pacheco Mary H 822-0036
2★Chenoweth David C 825-5433
3★Erickson Phillip L 825-1298
4 Johnson Terry L 825-5834
5★Kim Kwang J
6★Koenig Brenda
18 Oestreich Roger L 825-9376
127 Apartments
7 Weilborg B M 824-4510
8★Murphy Kathleen M Mrs 825-1125
9★Murphy Margt
10 Langdon Craig E 822-3265
131 Apartments
11★Nelson Janice
12 Peterson E H 825-7471
13★Greene J L
14 Pierre D 823-4598
15 Ratelle Eunice S Mrs 822-5396
16 Barrett James
17★Kadulski Helen Mrs
PILLSBURY AV INTERSECTS
201 Vacant
211 Greenwood Ernest L 823-1747
Sayers Phyllis J Mrs
212 Strom Wayne N 822-8914
213 Church Of Our God Chapel
Rear★Russell Randy C 825-5467
215 Labore Margt H Mrs 822-5793

251
PLEASANT AV INTERSECTS
301 Vacant
311 Lyons Margt M Mrs ® 825-6773
Molgren Alma 825-5618
313 Jacobson Lucille B Mrs ®
315 Mc Beath's Grocery 823-9641
GRAND AV INTERSECTS
ZIP CODE 55405
406 Olin Vivian ® 822-9783
Vacant
Koester Margt L 825-1558
Heikkinen Larry 824-4529
412 Vacant
Mattson David B 824-3722

252
HARRIET AV INTERSECTS
GARFIELD AV INTERSECTS
600 Thomas Geo Realty real est 827-6123
602 Jeanne's Beauty Salon 824-6366
604 Shaktih Organic Foods gros
610★Olson Merle
Sova John H 827-2149
LYNDALE AV S INTERSECTS

704 Barber Shop The 822-0019
706 Hanson A W
Owens Richd W 824-3139
708 Monogram Cleaners & Dyers 823-6919
716 Twin City Transfer trucking 827-3826
Uptown Transfer Co trucking 827-3826
717 Concleco Inc janitorial serv 823-8241
ALDRICH AV S INTERSECTS

809 Smith Walter A ® 825-6159
813 Layeux L F Mrs 823-0521
Vacant
817 No Return
819 Syvertson Arth ® 825-0265
BRYANT AV S INTERSECTS

902★Leitzer Merrill E ® 377-3881
906 Grubbs Marvin
★Evenson Peggy
911 Henderson Earl D ® 377-1449
914 Weatherbee Edythe G Mrs ® 374-5391
916★Krause Tom
Leak Voyle E 374-5842
Miller Jesse S
918 Ballard Tillie M ® 374-2359
Saari Walter M 377-7979
Smitkowski Beatrice Mrs 377-4940
COLFAX AV S INTERSECTS

1008★Levey Dan 374-4332
1009 Lindgren Rosella L Mrs 377-1638
1015 Apartments
1 Dahl Conrad 374-3946
3★Ferguson Frank
4★Holmberg Joseph 377-0549
101 Iverson Laura Mrs 374-4025
102★Sietinsons Albina 374-5115
103 Anderson Gladys M 374-5556
104 Lien Gary 374-5651
201 Lunacek Barbara Mrs 377-1009
202 Vacant
203★Dibner Richd
204 Blake Kathryn M 374-2768
DUPONT AV S INTERSECTS

1115 Vacant
1117★Heltemes S J 377-1082
EMERSON AV S INTERSECTS

FREMONT AV S INTERSECTS

1303★Pettipiece Mary 377-5440
1311 Marie's Beauty Studio 374-2701
Gary's Barber Shop 374-5453
1313 Apartments
Bsmt Vacant
1★Murphy Clarice E Mrs
2★Oslund Morris
3★King Sheila J
4★Johnson James O
5 Reep Philip E 374-3904
HENNEPIN AV INTERSECTS

1412 Apartments
Bsmt★Lewis Donald 374-4407
1★Ronano James P
2 Judkins Wallace 377-3861
21 Vacant
22 Orren Lowell H 377-2375
1414 Apartments
3★Hodierne T
4★Gearty Maureen
23 Bakritzes Geo A 377-7559
24★Gross D
STREET CONTINUED
1418★Linden J
1420★Cooper K A
Hale Lawrence E 377-8421
1423 Outlook Apartments
Bsmt★Edwards Thos M 374-9685
1★Davis Russell
2★Piasecki Judith 374-9596
3 Vacant
4★Wetteland Michl J 377-2412
5★Barbatsis Becka 377-3769
6★Carson C D
1424★Billig James 377-0650
Doran Helen Mrs 374-5889
Fowles Betty Mrs 377-8353
HUMBOLDT AV S INTERSECTS

1503 Lesh Mercia M ® 377-7985
1512 Kilmer Emma L Mrs ® 377-0057
★Oman Tillie M
1513★Fisher Michl B ® 374-3723
1515 Mason Alpheus R ® 377-6684
1518★Robinson Peter H ® 374-4935
1521 Peterson Carl ® 377-5491
1527 Falls Joseph F ® 377-0788
★Freeman D Courtney
IRVING AV S INTERSECTS
EUCLID PL INTERSECTS
1612 Brooks Robt L Jr ® 377-3096
1624 Hall Wm L ® 377-1292
1625 Elwood Helen M Mrs ® 377-4637
1627 Steinmann Martin Jr ® 374-5355
1630 Levy Robt J ® 377-3695
1631 Jordan Donald V phys ® 377-8090
1632 Haga Gordon M ® 377-9657
1635 Swirnoff Michl A ® 377-2266
1638 Gollan Dorothy H Mrs 374-5638
Huss Genevieve 374-5638
★Becker Loftus E Jr 374-3362
1647★Bailly David A ® 374-5382
1653 Norum Peter A ® 377-0205
71
LAKE PL ENDS
1700 Sachs Louis ® 377-8408
1701 Lynch Louise G Mrs ® 377-6573
1707 Chorske Robt A ® 377-6132
E LAKE OF THE PKWY INTERSECTS

85
2716 Walsh James L ® 374-1357
2720 Ronninger Vik O ® 377-0349
2726 Frazee James L ® 377-0319
135 2732 Thompson Milo H ® 377-0874
UPTON AV S INTERSECTS
2800 Calhoun Everets B ® 377-1124
C G W RY CROSSES

14
26½ AV NE —FROM MAIN ST EAST 1 NORTH OF 26TH AV

136
ZIP CODE 55418
NE 2D ST INTERSECTS
NE 3D ST INTERSECTS
UNIVERSITY AV NE INTERSECTS

9
27TH AV N —FROM THE RIVER WEST 7 NORTH OF BROADWAY ST

ZIP CODE 55411
MILL ST INTERSECTS
52 Al Salvage And Wreckage (YDS)
PACIFIC ST INTERSECTS
137 SOO LINE CROSSES
N 2D ST INTERSECTS
211★Mollenhoff M 529-0945
216 Vacant
217 Freed Mfg Co weld fabricating
WASHINGTON AV N INTERSECTS
ALMA PL BEGINS

261
N 3D ST INTERSECTS
316 Skay Darlene A ® 521-7174
318 Hyde Helen L Mrs 522-8879
N 4TH ST INTERSECTS
FAIRVIEW PARK INTERSECTS
LYNDALE AV N INTERSECTS

21
138 ALDRICH AV N INTERSECTS
808 Patzner Demrise Mrs 529-4606
810 Pasco Michl D ® 521-9424
★Steenerson Henry B 588-6220
815 Ulmer Clifford D ® 529-7801
139 BRYANT AV N INTERSECTS
912 Mc Kenna Evelyn L Mrs 521-9880
★Starke Elizabeth J ® 521-6981
140 ★Krantz Josephine ® 521-6981
913 Stasik Wm J ® 521-9851
COLFAX AV N INTERSECTS
1015 Carline Frank J ® 521-4235
DUPONT AV N INTERSECTS
1108 Fredenburg Arlene M ®
1110★Randall H
1122★Boder N 529-2524
EMERSON AV N INTERSECTS
1202 Vacant
1208 Samuelson Wm W ® 529-3065
1211 Wallek Clarence J ® 521-5386
FREMONT AV N INTERSECTS
141 GIRARD AV N INTERSECTS
HUMBOLDT AV N INTERSECTS

35
1510 Vacant
1514★Orozco Robt P ® 522-4070
★Tweeter Lusanne 522-4766
IRVING AV N INTERSECTS
1600 Gerloff Erich K ® 521-1025
1604 Landeau Geo X ® 529-3403
Landeau Darryl G 522-8635
JAMES AV N INTERSECTS
1706★Mattson Delores M
KNOX AV N INTERSECTS
LOGAN AV N INTERSECTS
MORGAN AV N INTERSECTS
NEWTON AV N INTERSECTS
OLIVER AV N INTERSECTS

185
PENN AV N INTERSECTS
QUEEN AV N INTERSECTS
RUSSELL AV N INTERSECTS
SHERIDAN AV N INTERSECTS
2501 Blum Myron G ® 522-2595
2507 Cooley Esther A Mrs ® 521-2579
2509 Junglen Bernard P ® 521-6194
2515 Nyberg Rosemary Mrs ® 529-2631
2519 Bohan Hannah R Mrs ® 522-7637
142 2521 Vacant
THOMAS AV N INTERSECTS
W BROADWAY ST INTERSECTS
UPTON AV INTERSECTS
VINCENT AV N INTERSECTS

14
27TH AV NE —FROM NE MARSHALL ST EAST 2 NORTH OF LOWRY AV

ZIP CODE 55418
30 Wozniak John B ® 789-5548
NE RANDOLPH ST INTERSECTS
38 Richard Co Inc hdw 781-2684
NE GRAND ST INTERSECTS
NE CALIFORNIA ST INTERSECTS
B N RY CROSSES
125 Armature Re-Winding Co rebuilding generators 781-6916

EARN HIGHEST BANK INTEREST ON YOUR SAVINGS
F&M FARMERS AND MECHANICS SAVINGS BANK OF MINNEAPOLIS
Telephone 339-2515 / Member F.D.I.C.
■ Minnesota's only mutual savings bank ■ Service since 1874

Augsburg PUBLISHING HOUSE
Church and Sunday School Supplies
Book and Music Publishers - Religious Film Distributors
Office - 426 S. 5th 332-4561 Store - 425 S. 4th

© R. L. Polk & Co.
The reproduction of R. L. Polk & Co. directories has been made in accordance with the terms and conditions of an agreement between Historical Information Gatherers, Inc. (HIGs), and R. L. Polk & Co. The directories may not be further reproduced without permission.

4
WCCO
FOR TELEVISION YOU CAN ALWAYS COUNT ON US

Farmers & Mechanics
SAVINGS BANK OF MINNEAPOLIS
Sixth and Marquette
Member Federal Deposit Insurance Corporation
339-2515
For Savings—Home Loans

26TH AV SE—Contd
1023 DRAKE JAMES F 331-4229
LUEHRS ROGER E 331-7412
1027 PEARSON CARL ● 331-8830
1030 MARKA JOHN J ● 331-7127
1031 MORIN WALTER T ● 331-9287
1032 LAZORICK GEO G ● 331-1515
1034 CONNOLLY COLETTE E MRS ●
331-7319
1040 FIDE RAYMOND E ● 331-4898
1041 WILLIAMS DAVID M ●
331-2053
1042 KESSLER JOSEPH E 331-7914
1044 HAWTON JERRY D 331-3344
1045 CHRISTENSEN CHRISTIAN R
331-2786
1048 KESSLER AUG J ● 331-5856
1049 GUSTAFSON BERNARD E ●
331-3221
---TALMADGE AV INTERSECTS
1055 SPECKEL JOSEPH C ●
331-7379
1056 GUNDERSON EDWIN A ●
331-1291
1057 HAAS ROBT G ● 331-2877
1060 MITTECO LOUIS D ●
331-5583
1065 STANSON ARNOLD C ●
331-7618
1066 KOLLER DANL V ● 331-5272
1069 FROBOM ELMER A ● 331-4074
1070 GRAVES ALLEN R ● 331-2328
1073 KEEFE LESTER S ● 331-4117
1074 MATA LOUIE J ● 331-1252
1077 LANDGREN ESTHER C ●
331-5630
1080 ZGAYNOR AUDREY A 331-1654
1084 KANOSKI STANLEY ●
331-7208
1085 KEYSER AMOS G ●
1088 NO RETURN
1089 CHRISTI TRUCKING 331-1063
CHRISTENSEN DONALD E ●
331-1063
1090 CHRISTIANSEN CORLISS M
331-6804
1094 ANDERSON ARTH A 331-4831
1096 POWERS MABEL K 331-1784
1098 DANNHOFF HENRY W ●
331-9133
1100 FELKNOR DONALD D
1101 HOFFMAN LUCIA A MRS ●
331-2102
1102 O'BRIEN LAWRENCE J ●
331-7636
1105 KOSWAL EDW J 331-3951
1106 BARTLETT OLIVER C ●
331-7765

58

26TH ST E -FROM NICOLLET AV EAST

---ZIP CODE 55404
1 BLACK FOREST INN BEER RET
823-9488
2 AUDREY'S ANTIQUES 824-1880
4 JENKINS ANTIQUES & ART
OBJECTS 824-4526
5 FLHART'S BEAUTY SALON
823-4440
JONES BARBER SHOP
6 PINK CLOSET THE USED CLO
824-5224
7 KRUEGER'S LEO BARBER SHOP
7½ HOUSE OF ELECTRONICS EQUIP
& SUPPLIES ● 825-0961
9-11 CERTIFIED AUTO BODY INC
(SIDE ENTRANCE)
10 ECKLUND REFRIGERATOR
SERVICE 824-1606
12 SUNDEM CARBURETOR SERVICE
AUTO REPR 823-2453
14 MERRIMAC'S CAFE TAVERN
PESTR 823-9640
16 DOBBINS R E ASSOCIATES FRT
TRAFFIC MNGRS 827-1765
17 LITTLE TIJUANA RESTAURANT
INC 823-9594
19 VACANT
19½ ANDERSON DARLENE MRS
20 KRAMER TIRE OUTLET 824-6887
21 COTTLE'S FURN (STGE)
23 FELSEN-MOSCOE CO MFG AGTS
HSEHOLD APPL 822-5550
25 ANGELL BAKERY 823-4862
APARTMENTS
A MEYER ANN M 822-9198
B VACANT
C PERLOWSKI BARBARA
822-6271
D SWANSON DON
F HOWARD MATTHEW V
823-4186
---1ST AV S INTERSECTS
101 MILLER'S LAUNDRY &
CLEANING VILLAGE 823-0035
109 JOE'S TAVERN 823-9504
APARTMENTS
1 HAVENS KEITH 825-3014
3 HUMPHREY ANN L 825-5354
4 DOELTZ CHARLES F
823-1392
5 CROCKETT GEO N 824-5759
6 WOLOORSKY ROCHELLE L
7 DETTMAN DALE E 827-4590
8 PETERSON PALMER B
824-4125
STREET CONTINUED
113 DESPATCH LAUNDRY INC
823-6262
TEXTILE MAINTENANCE
SERVICE INC BUSINESS
COUNSELORS 823-6262
WHITE WAY CLEANERS &
LAUNDERERS (BR) 827-2565
116 FRENCH GUY C CO ROOFING
CONTRS 827-2506
118 CAPLOW CO PICTURE FRAME
822-2820
WILLIAMS INDUSTRIES
IMPORTERS DECORATIONS
825-6000
119 DESPATCH LAUNDRY (DRIVE
IN) 823-6262
120 WILLIAMS INDUSTRIES (STGE)
---STEVENS AV INTERSECTS
122 STANDARD UPHOLSTERING CO
INC 827-2666
124 APARTMENTS
1 KENT MICHL
2 VACANT
3 STANDARD UPHOLSTERING
(STGE)
5 DAY BRUCE
6 ECKBLAD THOS
131 LENTZ BERWIN ● 825-0457
133 LENTZ SIGN CO SIGN PNTRS
825-0457
---2D AV S INTERSECTS
200 FILIATRAULT GERALD H
333-3723
VACANT LOWER
202 LOVF EVELINE R MRS
338-1213
204 BORGESON THOS D 336-0885
206 TOSSEY CLAUS 332-6864
208 HOTCHKISS GARY L 336-0786
KOLERS PATRICIA A 336-8704
210 CROSS THOS E JR 336-7377
211 LARSON GENE
---3D AV S INTERSECTS
302 WAGAR VIOLA A MRS ●
332-0632
306 SMALL GERTRUDE MRS
339-1942

149

---CLINTON AV INTERSECTS
414 GIBSON VIVIAN V MRS
339-3248
418 LYON DAVID N 338-7374
TOWNSEND JOHN C 339-1001
---5TH AV S INTERSECTS
500 VANSTROM ROBT E 333-7591
502 APARTMENTS
1 LE PAGE ROY
2 DARLING WM D 336-4164
3 BJURMAN LEONARD N
4 VACANT
5 COLLINS GEO P 333-7003
6 ZABROSKI JOHN D
7 PETERS SALLY A 335-2924
8 VACANT
504 APARTMENTS
1 JOHNSON C A
2 IRVINE SENA R MRS
336-6999
3 SCHAW SIGVALD
5 SIMONSON REINHERT
339-5006
6 JOHNSON MARION M
7 LARSON GUST 332-5831
8 MOUTZ ALPHONSE E
9 HOSKINS GALE E
10 BRADLEY HAROLD D
335-0406
---PORTLAND AV INTERSECTS
613 HARDING YVONNE H MRS
ZARTH MARTIN J 338-2225
615 VACANT
617 LOFTSGARDEN HELEN MRS ●
339-3433
619 PFAFF CHRISTINE A MRS ●
339-5095
JOHNSON HAROLD E
622 ANDERSON JOHN M ● 333-2830
---OAKLAND AV INTERSECTS
---PARK AV INTERSECTS

82

---COLUMBUS AV INTERSECTS
720 CLAYTON JAMES P REV
333-1723
722 PANK MARTA MRS 336-1131
724 CITIZENS COMMUNITY CENTER
336-3671
725 VACANT
731 BUTLER ROBT M ● 338-6416
733 BOWLES JAMES H 336-1106
733½ GRONDIN LEONARD A
338-0498
---CHICAGO AV INTERSECTS
801 WALKER HARRIET G RESIDENCE
STUDENTS 332-1688
---ELLIOTT AV INTERSECTS
902 NEWTON MYRA K 339-4322
904 LINDER LITTA J ● 333-0035
913 LANE MARION E 336-7503
915 HEWITT MABEL L MRS
338-5456
---10TH AV S INTERSECTS
1012 JOHNSON GARY F 335-2801
NUTTER RALPH E
---11TH AV S INTERSECTS
1104 VACANT
1106 VACANT
---12TH AV S INTERSECTS
1200 HENG KNUTE ● 339-2021
BRABANT KATHERENE E MRS
336-1872
1201 WICKSTROM C A
1201 VACANT UPPER
1206 ACHTZENER ESTHER I
333-0824
OTTERLEI KJELL 338-6003
1208 BUHMAN RICHD C ● 336-0823
BUHMAN FRANK R
1209 ODLAND IRENE E MRS ●
338-2220
1212 BRINDLE FRANK R ●
335-1573
1213 PACKARD ELLA K MRS ●
338-5272
1218 VACANT
---13TH AV S INTERSECTS
1302 VACANT
1306 VACANT
1309 NATHE LUCILLE M ●
721-6751
1311 NO RETURN
1312 LA FORGE CLARE 722-2072

164

---14TH AV S INTERSECTS
1401 HIPPE KNUTE T ● 729-8914
1403 WINSLOW ERNEST L ●
1405 HARRIS JEANETTE E MRS
722-0740
1407 NYGAARD WM A ●
1408 LADUFINI ROBT R ●
ROSARGE EDW
1409 FERCH ERVIN F ● 729-7950
---15TH AV S INTERSECTS
1500 LARSON STANLEY R 724-4741
1504 APARTMENTS
1 CARLSON LOUIS A 722-0993
2 GAST GORDON E 724-0366
3 MITCHELL HARRY 722-2475
4 BOBICK RICHD
1508 VACANT
1512 SNOW KATHLEEN M MRS ●
724-7224
1515 A C AUTO CLEANING
336-7810
1516 VACANT
---BLOOMINGTON AV INTERSECTS
1520 KEN'S 66 SERVICE GAS STA
729-9933
1528 ARCHER JUNE E MRS ●
722-6766
VACANT UPPER
1530 WARD MILO E
WUORNOS JENNIE MRS
724-3756
1534 CAMERON ALYCE L HOME FOR
MENTALLY RETARDED ●
722-9848
1535 NELSON EMIL ● 722-2994
1538 KNAUBER JOHN E ● 724-0920
1539 DAHL MERLIN W 724-0096
VACANT UPPER
1541 PRINE DAVID 729-8718
1543 CILLEY LLOYD W ●
---16TH AV S INTERSECTS
1600 HANDZEL FRANK 729-6022
NELSON LARRY A 724-0643
1602 PETERSON AXEL ● 729-0581
MASUCH ANNA M MRS
724-3918
1605 FRAZIER CHARLES S
722-8638
1608 AUNE ORRIN P 724-9585
1610 HILDEN MATHILDA MRS ●
729-7609
1611 HEIMBECKER EUG R 724-2686
THOMAS WARREN L 722-8240
---17TH AV S INTERSECTS
1704 NEFT LYLE J ● 722-0804
HODVEK CHARLES 722-4626
1707 WILEDSKI ROMAN P ●
729-7283
VACANT UPPER
1709 RICH EUG P ● 721-3712
1710 JOHNSON CLEMENT B ●
1715 BUCHHOLZ DELBERT C ●
722-9202

165

---18TH AV S INTERSECTS
1800 GILBERT SUSAN L MRS
1802 TAYLOR DWIGHT F
1804 MOATS MERVIN T ● 722-7766
1806 FIMON GEO T ● 722-3822
1808 BUECHELE DAVID M 722-5030
---CEDAR AV INTERSECTS
1832 JANSEN LEONARD P ●
722-1382
COENEN MARIE 729-0822
1838 SOMMERVOLD STELLA R MRS ●
724-1613
CONOW ELVINA MRS
724-6826
1840 HANSEN ROBT M ●
VACANT UPPER
1844 HAUSER BELLE E MRS ●
722-6328
DAMPIER JUNE A MRS
1846 RUSTEN ROBT 722-2349
WAHL DOUGLAS D 722-9133
---LONGFELLOW AV BEGINS
1854 PAULSON VICTOR E ●
721-1829
1858 BODWAY PHILLYS E 721-4393
CUNN PHILIP 729-4055
1862 SHELBY THORVALD O ●
724-6194
1866 DISCHINGER ANTHONY F ●
724-0895
1870 PORTER GAIL W MRS
723-3319
1900 BRIX JACOB F ● 724-1854
1904 JONES JAMES M REFUSE
REMOVER ● 729-1005
VACANT UPPER
1908 VACANT LOWER
VACANT UPPER
1911 CITY SEWER DEPT (WHSE &
MTCE) 729-7425
CITY EQUIP DIV ENG
1912 APARTMENTS
1 ANDERSON HERB
2 JACOBS HATTIE M MRS
722-0067
3 LADD WAYNE M 729-4135
4 LEPISTO MATT A 721-7253
5 MILLER DENNIS
6 SIMARA WALTER 721-3662
7 VACANT
8 SEVERSON MARY L
STREET CONTINUED
1916 MUGGLEY IRENE MRS ●
722-5130
1920 MC GINNIS LE ROY F ●
724-8116
1925 CITY ASPHALT PLANT
729-5355
CITY GAS TESTING STA
729-3177
CITY PAVING DEPT 724-3627
CITY PAVING LABY 729-3177
1926 WOOD HARRY J 722-7072
VACANT UPPER
---HIAWATHA AV INTERSECTS

112

---ZIP CODE 55406
---23D AV S INTERSECTS
2300 RE-TRAC MFG CORP MFR
TRUCK MIRRORS 721-6306
UNIVERSAL COATING CO
PRESSURE SENSITIVE MATL
721-6256
CAMPBELL-LOGAN BINDERY
BOOKBINDERS
2320 NATIONAL PRINTING CO INC
721-5549
UNIVERSAL PRICE MARKING
SYSTEM TAG MFRS 724-6685
---24TH AV S INTERSECTS
2414 VACANT
2416 VACANT
2426 GOLDEN STAR CORP NOODLE
MFRS 721-5677
---25TH AV S INTERSECTS
2514 ORE HARRISON R ● 722-3136
2530 MOLINE LIQUOR STORE
729-7335
---26TH AV S INTERSECTS
2600 PEARSONS PLACE TAVERN
724-9994
2606 JENSEN VERNON A ●
729-8412
2610 BERNSTON ELSIE L MRS ●
722-4881
2616 JOHNSON JOHN A ●
2620 SMITHSON EARL A
---27TH AV S INTERSECTS
2704 VACANT
2706 DWINNELL NOLA 722-9494
2708 CARLSON ARNE ● 724-2104
2714 REILLY JOHN W ●
2716 SWANBERG MARK T 722-5645
2718 LINDBERG CHESTER E ●
722-4540
2726 POPE ADISON J ● 724-7262
2728 LARSEN MARSHALL A ●
722-1597
---28TH AV S INTERSECTS
2800 ZIPOY GEO ● 724-2429
2801 NIENABER ARTH L ●
722-6720
2805 SCHIRMER HAZEL B MRS ●
724-0063
SCHIRMER DALE M
2809 LAMB JANICE M MRS
SCHIRMER MARRY F
2812 CHICAGO PNEUMATIC TOOL CO
MFRS 721-5725
2813 CROWDER WM ● 722-0910
2817 IVERSON ROY K ● 721-1293
ALLEN BLYTHE G 722-9421
2821 DWKSTRA ALLAN L 721-1098
LORENCE KENNETH J
721-6944
---29TH AV S INTERSECTS
2900 VACANT LOWER
HAJICEK JAMES D 722-6568
2901 QUINNELL DONNA 722-6122
VACANT LOWER
2905 CARR ALBERT R ● 724-4793
2906 KAMPA DARREL F 721-6851
VACANT UPPER
2907 TRULEN AUG L ● 722-3087
2913 STEGURA LEO J ● 721-4129
2914 VACANT
2915 MEIDINGER OSWALD W ●
721-4580
2916 STRAKA EDGAR E ● 729-3145
2919 BRIGHT WM E ● 729-0106
2921 CARLSON RITA 722-0192
VACANT UPPER
2922 MYER BETTY L MRS ●
724-4079
2926 LARSON TORA L MRS ●
729-0347
2927 BERG ERNEST G ● 729-4767
2930 HALLER ROBT A ● 721-4029
BRANDT DELBERT G 721-6961
---30TH AV S INTERSECTS
3000 MUELLER HERMAN ● 721-1756
VACANT UPPER
3004 DRAVES BERNICE K MRS ●
722-7595
3008 SKOGLUND RUSSELL A JR
724-9126
3010 SHEA LEONARD M ● 722-9279
SHEA MABEL E MRS 722-4840
3012 WHITE RICHD E ● 729-0698
3014 PETERSON CURTIS ●
3022 APARTMENTS
1 LEITH CHRIS F
2 KURSCHNER RALPH
3 VACANT
4 SHIRK JAMES L
5 GILSRUD BOB 729-3615
6 PASICH SANDRA J
7 ROSNOW DONALD H 724-6256
8 VACANT
3119 HIAWATHA METALCRAFT INC
METAL 721-6331

171

---32D AV S INTERSECTS
---33D AV S INTERSECTS
3301 MACHINE TOOL CORP IND
MACH DLRS ● 721-5371
TOOL SUPPLY CO IND SUP
DLRS ● 721-5371
3309 LE MIEUX LEO 724-1602
NEWHOUSE FREDK J JR
729-9591
LEFT VACANT UPPER
RIGHT VACANT LOWER
3313 LE MIEUX ARTH F ●
722-9638
3314 OSTRY CHARLES ● 722-3028
3318 ZAGARS ALEX ● 722-7255
3319 MOLDEN ROBT G 722-9231
3322 OLSON REYNOLD A ●
722-6511
3323 STYLIN ELLA E MRS ●
722-1907
3326 BAILEY ERNEST W ●
724-0321
PENNIMAN ROBT 729-7250
---34TH AV S INTERSECTS
3400 SCHMIDT'S SUPERETTE GRO
SCHMIDT HANS J ● 729-1830
3401 COONS HELEN C MRS ●
724-3880
3404 HILL LUVERNE
3405 GILMORE ELIZ R MRS ●
729-1335
3408 THOM VERNON E ● 729-5353
3412 JANCIK ALMA L ● 722-7270
3415 STINAR ANDREW 729-8183
3417 VACANT
3421 CEDERSTROM EDITH A MRS
729-5830
3422 MC KEAN ORIVAN G ●
729-6719
3423 FINFOLD THOS A 724-4845
3425 ARU ELMAR ● 729-0249
3426 REPETSKY LUKE H ●
722-0890
3430 GREENING HORACE P ●
724-6436
---35TH AV S INTERSECTS
3505 CASEY CHARLOTTE J MRS ●
722-4096
3509 DAMMON CHARLES C ●
722-2472
3515 FARRELL ANNIE L MRS ●
3517 SWANSON HJALMER H ●
724-1487
3521 MORBEN HAROLD S ●
722-7897
3525 PRATTECKE SYLVESTER W ●
724-5860
SHANKEY BENNIE R 729-9443
---36TH AV S INTERSECTS
3601 SEEMANN CHARLES I ●
724-6403
3605 KOEHLER MARION L 721-7155
3607 HUEGERS DOROTHY A
729-6619
3609 DUCHENE ALF F ● 722-9433
3613 GRANT SIGRID C ● 729-5423
3619 ALDERMAN ARNOLD A ●
721-4127
ALDERMAN OTILIJA MRS
3620 IMMANUEL BAPTIST CHURCH

TRANSPORT CLEARINGS OF TWIN CITIES
COMMON MOTOR CARRIER, FREIGHT BILL CLEARING HOUSE
Dial 646-6331
2453 University Av. St. Paul

BLUE SHIELD OF MINNESOTA
MEDICAL - SURGICAL PLAN
2344 NICOLLET AVE.
TEL. 338-8511

The reproduction of R. L. Polk & Co. directories has been made in accordance with the terms and conditions of an agreement between Historical Information Gatherers, Inc. (HIGs), and R. L. Polk & Co. The directories may not be further reproduced without permission.

BRUSHES PAINTS VARNISH
B. W. BAKER CO.
420 S. 7th St.
FEderal 6-6647
WALLPAPER SUPPLIES "CUSTOMER PARKING"

Farmers & Mechanics
SAVINGS BANK OF MINNEAPOLIS
Sixth and Marquette Member Federal Deposit Insurance Corporation FE 9-2515 For Savings — Home Loans

26TH E—Contd
101-107 Miller's Lndry & Dry Clng Village 823-0035
104 Sjoblom Arlene H
106 Vacant
109 Joe's Tavern TA3-9504
Apartments
1 Havens Keith
2 Hassis Jennifer A 825-5613
3 Chase John B TA3-3455
4 Anderson Tevrill
5 Pearson Harold
6 Crockett Geo N 823-0843
7 No Return
8 Vacant
Street continued
110 Russell's Gar 824-3735
111 Joe's Cafe restr
112 Vacant
113-117 Despatch Lndry Inc TA3-6262
White Way Despatch Clnrs & Launderers TA7-2565
Textile Mtce Serv Inc business counselors TA3-6262
116 French Guy C Co contrs TA7-2506
119 Despatch Laundry Drive-In TA3-6262
120 Vacant
Stevens av intersects
122 Standard Uphol Co TA7-2666
124 **Apartments**
1 Narr Henry H
2 Attridge Studios coml artists 825-5503
3 Vacant
5 Dillberg Deodeatha Mrs TA5-2136
6 Johnson Gerald B
Street continued
131 Strauss Stanley J
133 Lentz Sign Co Inc sign pntrs TA5-0457
2d av intersects
200 Vacant
202 Love Eveline Mrs FE8-1213
204 Ross James Q
206 Tossey Bernice A FE3-6864
208 Fuchs James E 336-9039
Gaebel Harold J 332-6023
210 Dwinnell James E 336-9202
211 Naig Melvin W FE3-5847
3d av intersects
302 Tavern Sls real est FE6-7926
306 Harstad Caroline ® FE9-6683
Roland Earl
Clinton av intersects
329 Gregnon Naomi A
Newman Beverly A 333-7361
Tuttle Harold 333-6968
331 Jones Carl M ® 333-7548
4th av intersects
401 **Apartments**
bsmt Kattke L A
1 Ruescher Frank T TE8-6870
2 Sundberg Aug W FE9-3978
3 Kateley Winifred G Mrs FE5-2578
4 Olson Blanche M Mrs FE6-6137
5-7 Nelson Theo W ® FE3-5763
6 Vacant
8 Peterson Frances
9 Young Phillip
10 Wilsey Agnes
11 Hall Donald E
12 Olson Louise Mrs FE2-5939
Street continued
404 Ringland Marcella A Mrs FE3-5879
Hall Hazel J Mrs FE6-7972
Nelson Hilda Mrs
405 Nolan Leonard J FE8-1189
Widden Aurelia M Mrs 339-2352
408 Anderson Colleen Mrs 332-2709
409 **Apartments**
1 Coleman Patricia Mrs
2 No Return
3 Blodgett Dean J
4 Meirs Harrison P
Street continued
414 Stay Robt V
Schug Melvin W FE6-8440
Rouston Jimmy K
418 Hurley Cecil R ® FE5-4993
5th av intersects
500 Vanstrom Robt E FE3-7591
502 **Apartments**
1 Johnson Rueben V 335-4689
2 Al's TV Repr FE3-2696
Turner Albert A FE3-2696
3 Zaskey Gerald
4 Griechen Chas
5 Koon Oris U 336-2245
6 Rasnow Peggy
7 Zub Walter
8 Dailey Don

504 **Apartments**
10 Kulseth Chas
11 Irvine Sena R 336-0421
12 Wagy Raymond N 336-3091
17 Skog Richd L
18 Magda Teresa
20 Vacant
21 Waggy Ray
22-23 Knutson Kermit
24 Vacant
25 Mack Gladys
26 No Return
27 Moatz Alphonso
28 Moore Earl
Portland av intersects
613 Johnson Keith E
Harding Yvonne H Mrs 333-3845
615 Brinkhaus Rose A Mrs ® FE8-7447
Spaulding Gary L 332-1648
617 Loftsgarden Helen Mrs ® FE9-3433
619 Pfaff Christine A Mrs ® FE9-5095
622 Anderson John M ® FE3-2830
Oakland av intersects
Park av intersects 82
Columbus av intersects
720 Sanaker Jas A Rev FE3-7032
722 Pank Maria Mrs FE8-1131
724 Olivet Methodist Ch FE6-2450
725 Olson Betty G FE9-4711
731 Butler Robt M ® FE8-6416
733 Folk Florence Mrs 335-3308
Chicago av intersects
801 Walker Harriet G Residence studrooms 332-1688
Elliott av intersects
902 Geving Henrietta M FE6-7552
904 Linder Litta J ® FE3-0035
913 Lane Robt H FE6-7503
915 Hewitt Mabel L Mrs FE8-5456
10th av intersects
1012 Harris Wayne
Ditlevson Delhart E ® FE2-4013
11th av intersects
1104 Greenwaldt Norman A 338-5052
1106 Hoehn J Lorraine 338-3414
12th av intersects
1200 Heng Knute ® FE9-2021
Erlandson Dorothy E Mrs TA5-1032
1206 Vikan Gus ® FE5-8306
Fure John O 333-2059
1208 Stewart Elroy M ® FE5-3579
Wells James
1209 Odland Anfin T ® FE8-2220
1212 Brindle Frank R ® FE5-1573
1213 Packard Ella K Mrs ® FE8-5272
1218 Rodriquez Kenneth C 338-4219
13th av intersects
1306 McGraw Paik M PA4-9429
1308 Holmgren Ruth Mrs PA2-4859
1309 Nathe Lucille M ® PA2-0651
1311 Fog Marguerite ® PA9-0310
1312 Sevier Margt M Mrs ® PA1-4242 94
14th av intersects
1401 Hippe Knute T ® PA9-8914
1403 Brady Phyllis Mrs PA9-1633
1405 Nelson Clarence A 722-6422
1407 Nygaard Wm PA2-2842
1408 Ladurine Robt R ® 722-5095
Witz Carol A Mrs 722-4425
1409 Ferch Ervin F ® PA9-7950
15th av intersects
1500 Benson Martin ® PA9-9592
1504 **Apartments**
1 Carlson Louis A PA2-0993
2 Gast Gordon E PA4-0365
3 Peters Chas C PA2-5019
4 Vacant
Street continued
1508 **Apartments**
1 Balmes Agnes S Mrs 729-2545
2 Morin Thos A
3 LaPitz John J PA2-3156
4 Houg Alvin A
Street continued
1512 Snow Kathleen M Mrs ® PA4-7224
1515 Kennedy Auto Serv repr 729-5427
Bloomington av intersects
1520 Pete's 66 Serv gas sta PA9-9933
1528 Archer June E Mrs ®
Lovelace Maxine Mrs PA1-3251
1530 Wuornos Jennie Mrs PA4-3756
Morgel Herbert F PA9-7075
1534 Cameron Alyce L boarding hse 722-9848
1535 Nelson Emil ® PA2-2994
1538 Knauber John E ® PA4-0920

1539 Rogstad Louise J Mrs ® PA4-4395
1543 Gillespie Richd B ® PA9-4673
16th av intersects
1600 Handzel Frank S PA9-6022
1602 Peterson Axel PA9-0581
Masuch Anna M Mrs PA4-3918
1606 Frazier Chas S PA2-8638
1608 Vacant
1610 Hilden Mathilda Mrs ® PA9-7609
1611 Thomas Warren L ® PA2-8240
Heimbecker Eug R 724-2686
17th av intersects
1704 Kierski Ward T PA1-1265
Neft Lyle J ® 722-0804
1707 Wilcbski Roman P ® PA9-7283
Fuhrman Willard C
1708 Cole Lucille F Mrs ® PA1-3712
1710 Peterson Melvin R ® PA1-1528
1715 Weber Edw G ® PA9-8800
18th av intersects
1800 Noonan Jas T PA2-3907
1802 StJohn Edw
1804 Moats Mervin T ® PA2-7060
1806 Fimon Geo T ® PA2-3822
1808 Sax Ralph ® PA1-1977
Cedar av intersects
1832 Jansen Leonard P ® PA2-1382
Fager Florence N Mrs PA9-1682
1838 Conlow Elvina Mrs PA4-6826
Sommervold Stella R Mrs ® PA4-1613
1840 Long Delores Mrs ® PA1-3490
Crego Wm
1844 Hauser Belle E Mrs ® PA2-6328
1846 McBreen Roger J ® PA2-1200
Longfellow av begins
1854 Paulson Victor E ® PA1-1829
1858 Johnson Dale O 721-4130
Bodway Phillip
1862 Shelby Thorvald O ® PA4-6194
1866 Dischinger Anthony F ® PA4-0895
1870 Grote Nellie Mrs PA4-5661
Zumberge Fredk L
1900 Brix Jacob F PA4-1854
1904 Jones Jas M ® refuse removers PA9-1005
1908 Fisher Robt A PA9-8505
Blomseth Karl B
1911 City Sewer Dept whse & mtce PA9-7425
Equipment Div Engineering mtce dept PA9-9742
1912 **Apartments**
1 Fidelman Jacob B
2 Jacobs Hattie M Mrs PA2-0067
3 Lido Wayne M PA9-4135
4 Heenan Geo
5 Mayer August
6 Chaffin James
7 Drake Roland N PA4-8608
8 Brathovde Herbert
Street continued
1916 Muggley Fred A ® PA2-5130
1920 McGinnis LeRoy F ® PA4-8116
1925 City Gas Testing Sta PA9-3177
City Paving Dept PA4-3627
City Paving Laby PA9-3177
City Asphalt Plant PA9-5355
1926 Hanson John 722-2728
Wood Harry J 722-7072
Hiawatha av intersects 112
23d av intersects
2300 Top Value Auto Sup Co Inc 721-6246
Champion Auto Store Inc auto parts 721-6246
24th av intersects
2414 Goldberg Lillian S Mrs PA2-0329
2416 Nelson Anna E Mrs ® PA9-2880
2426 Vacant
2428 Vacant
25th av intersects
2514 Ore Harrison R ® junk dlr PA2-3136
2530 Bursch's Liquor Store PA9-7335
26th av intersects
2600 Pearson's Place tavern
2606 Jensen Vernon A ® PA9-8412
2610 Bernston John ® PA2-4881
2614 Eckland Abner F PA4-7954
2616 Johnson John A ®
2620 Thompson Lynn 724-9123
27th av intersects
2704 Petrowski Richd PA1-5671
2706 Dwinnell Angus N ®
2708 TerWisscha Clarence ® PA2-9743
2714 Reilly John W ® PA9-9570
2716 Buehler Eliz Mrs ®
2718 Lindberg Chester E ® PA2-4540

2726 Pope Addison J ® PA4-7262
2728 Larsen Marshall A ® PA2-1597
28th av intersects
2800 Zipoy Geo ® PA4-2429
2801 Nienaber Arthur L ® PA2-6720
2805 Schirmer Hazel B Mrs PA4-0063
2809 Lindquist Constance ®
Shirmer Harry F
2812 Chicago Pneumatic Tool Co mfrs PA1-5725
2813 Crowder Wm ® PA2-0910
2814 Minnesota Pneumatic & Elec Tool Co PA4-4982
2817 Iverson Roy K ® PA1-1293
Allen Blythe G landscape gdn PA2-9421
2821 Theis Kathleen M Mrs
Mohn Erwin 722-7737
29th av intersects
2900 J&M Gro PA9-8978
Balder John W PA9-8978
2901 Grant Dean R 729-3320
Jones David J 721-2832
2905 Carr Albert R ® PA4-4793
2906 Skwira Albin R ® PA1-3847
Randall Dean D PA2-3549
2907 Trulen Aug L ®
Trulen Loraine PA2-3087
2913 Kikesh Albina PA1-5898
Stegura Leo J ® PA1-4129
2914 Melby Eliz A Mrs ® PA1-1125
2915 Meidinger Oswald W ® PA1-4580
2916 Straka Edgar E 729-3145
2919 Bright Wm E ® PA9-0106
2921 Koenig Marvin E 721-2025
Gulbranson Glenn R
2922 Smithson Mary J Mrs 724-3019
2926 Larson Nels C ® PA9-4347
2927 Berg Ernest G ® PA9-4767
2930 Haller Robt A ® PA1-4029
Crandell Dorman M
30th intersects
3000 Thompson Raymond H 724-8423
3004 Draves Bernice K Mrs ® PA2-7595
3008 Skoglund Russell A ®
3010 Shea Leonard M ® PA2-9279
3012 Pederson Edw M ® PA2-6957
3014 Quinnell Darrell ® 729-0078
3022 **Apartments**
1 Cockren Wm jr
2 Kiely Geraldine
3 Finseth Duane D
4 Major Richd E
5 Bloom Lloyd A 722-7778
6 Vacant
7 Quinn Lucille H PA4-1366
8 Rosnow Donald H 122
31st av intersects
3105 Hub Mfg Co metal stampings PA1-1696
3119 Hiawatha Metalcraft Inc 721-6331
32d av intersects
33d av intersects
3301 Metro Machine & Engineering Corp tool mfrs 721-2413
3309 **Apartments**
1 Berg Martin PA2-4143
2 Vacant
3 Croissant Donald B PA4-866
4 Olson Sabina E PA2-0638
Street continued
3313 LeMieux Arth F ®
3314 Ostry Chas ® PA2-302
3318 Zagar Alex ® PA2-7255
3319 Hetchler Muriel Mrs ® PA2-1624
3322 Olson Reynold ® 722-6511
3323 Stylin Martin V ® PA2-199
3326 Maanum Marvin J PA2-1164
Anderson Lawrence
34th av intersects
3400 Froome Douglas L ® 721-3118
3401 Coons Wm A ® PA4-3880
3404 McKean Harry E ® PA4-5773
Elaskey Richd A 722-8555
3405 Gilmore Gilford A ® PA9-13
3408 Aanenson Aanen ® 729-5353
3412 Jancik Alma L ® PA2-6261
3415 Kviberg Robt G ® PA2-5583
3417 Beland Maunie W Mrs ® PA4-8322
3421 Cederstrom Edith A Mrs PA9-5830
3422 McKean Orivan G ® PA9-6715
3423 Smith Clifford E PA9-8290
3425 Aru Elmer ® PA9-0249
3426 Repetsky Luke H ® PA2-0890
3430 Greening Horace P ® PA4-8436
35th av intersects
3505 Casey Jos T ® PA2-4086
3509 Dammen Chas C ® PA2-2472
3515 Farrell Melvin D ®

WILLIAM F. STREETER and ASSOCIATES
CREDIT CONSULTANTS
Mpls. 21, Minn.
789-4577
COLLECTION SPECIALISTS
4150 Central Ave. N.E.
Phone: 788-9147

PJH
PIPER, JAFFRAY & HOPWOOD
ESTABLISHED 1895
Members New York Stock Exchange—Investment Securities
115 SOUTH 7th ST. MINNEAPOLIS FEderal 2-2111

 © R. L. Polk & Co.
The reproduction of R. L. Polk & Co. directories has been made in accordance with the terms and conditions of an agreement between Historical Information Gatherers, Inc. (HIGs), and R. L. Polk & Co. The directories may not be further reproduced without permission.

MAURICE L ROTHSCHILD
Phone FEderal 2-3266
Young-Quinlan Co
WEst 5-2161
Phone CApital 4-5566

26TH E—Contd
118 Apts—Contd
5 Vacant
6 Vacant
7 Peterson Dayton
8-9 O'Brien Jack P
10 Davis Chas
11△Grant Juell M
Street continued
119△White Way Cleaners Drive In
120 Sudso Products Co soap mfrs
Stevens av intersects
122△Standard Uphol Co
124 **Apartments**
1△Dillberg Deodeatha
2 Hane Bertrum
5-6-7 Bailey Henry
128 **Apartments**
1△Ruud Annie Mrs
2△Schuett Anna F Mrs
3△Bakken Alma Mrs
4 Marr Henry
Street continued
131△Gilbertson Eliz
133△Gopher Motor Rebuilding garage
Gopher Lights & Barricades signalite lights
2d av intersects
200△Bunke Viola
202△Love Eveline Mrs
204△Hanson Dennis M
206△Swanson Delwin
208△Kunitz Richd F ⓪
△Weber Erwin
210△Vig Thorval B
211△Anderson Alan J
3d av intersects
302△Line Woodrow P ⓪
306△Harstad Caroline ⓪
Clinton av intersects
329△Hansen Gerald
△Wilson Wm
△Cornelius Clyde A
331△Ericsson Arth F
4th av intersects
401 **Apartments**
1△Ruescher Frank
2△Sundberg A Walfrid
2B△Walker Sylvia
3△Erickson Hilda M
4 Olson Blanche Mrs
6△Berg Norris S
6B△Smith Irene B
7△Nelson Theo W ⓪
8△Cramer Pauline
9 Schmidt Henry L
9BR Vacant
10△Kately Allan D
11△Dahl Arvid H
12△Olson Louise Mrs
404 **Apartments**
1△Krippner Alonzo
2△Ringland Marcella
3△Backstroms Lee
405 **Apartments**
1△Brammall Esther
2 Vacant
3 Reichow Ann Rev
4△Hanson Cath
Street continued
408△Johnson Arth C
△Ward Russell J
409 **Apartments**
1△Mensing Fred E
2△Ross Paul G
3△Nolan Leonard J
4△Krantz Anna B
414△Carlson Aug
△Bartz Gene
△Poltiske Walter F
418△Hurley Cecil R ⓪
△Kaupins Alfred
△Naeck Paul
5th av intersects
500△Lovain Clara Mrs ⓪
△Vanstrom Robt E
502 **Apartments**
1 Vacant
2 Vacant
3△Magnuson Maxine M
4 Warn Earl J
5△Wolfe Robt N
6 Neuman Darlene J
7△Nudf Hilda
8△Johnson Kay A
504 **Apartments**
10 Flanagan Eleanor Mrs
11 Albrecht Harold
12△Bachmann Alberta E Mrs
14△Johnson Linne V
18 Bachmann Geo
20 Nagler Harry C
21 Harman Roger
23△Dahl Jeane
25 Carlson Harold
24 Symanietz Melvin G
26 Bryatt Burton
27 Vacant
28 Bailey Paul
Portland av intersects
613△Thayer Jas H
△Zumberge Bert E
615△Brinkhaus Rose A Mrs ⓪
△Nilson Olga M Mrs ⓪
617△Wallace Ethel F ⓪
△Bain Harold C ⓪
619△Pfaff Christine A Mrs ⓪
△Smead Ethel
622△Anderson John M ⓪
Oakland av intersects
Park av intersects
82
Columbus av intersects
720△Sanaker Jas A Rev
722△Pank Marta Mrs
724△Olivet Methodist Church
725△Felix Juanita Mrs
731△Butler Robt M ⓪
733△Armstrong Adeline Mrs
Chicago av intersects
819△Draper Margt
Elliot av intersects
902△Geving Henrietta M
904△Linder Litta J ⓪
913△Lane R H
915△Hewitt Mabel L Mrs
10th av intersects
1012△Peters Jas G
△Smith Jas H
112th and 12th avs intersects
1104△Halverson Floyd E
1106△Walstrom Eva S Mrs
△Moen Harlan
1200△Ramstad Clifford J
△Hene Knute ⓪
1206△Vikan Gustav ⓪
1208△Aleckson Aug W
△Hanson Merle J ⓪
1209△Odland Anfin T ⓪
1212△Brindle Frank R ⓪
1213△Packard Ella K Mrs ⓪
1218△Krueger Carol Mrs
13th av intersects
1306△McGraw Patk
1308△Doring Edw W
△Engstrom Nels A
1309△Nathe Lucille M ⓪
1311△Fog Ann W ⓪
1312△Sevier Margt Mrs ⓪
1504△Holt Alwood C
94
14th av intersects
1401△Hippe Knute T ⓪
1403△Plocher Milton A ⓪
1405△Weibel Stephen H ⓪
1407△Blommel Lawrence ⓪
1408△Clarin Gerald D
1409△Ferch Ervin F ⓪
15th av intersects
1500△Benson Martin ⓪
1504 **Apartments**
1△Koski Norman
2△Gast Gordon E
3△Jensen John
4 No return
1508 **Apartments**
bsmt Meyers Warren
1△Anderson Raymond L
2△Bieslada Edw J
3△Gareis Adolph G
4△Booth Jas
1512△Gentz Fred jr ⓪
1515 Vacant
1516 Vacant
Bloomington av intersects
1520△Pete's 66 Service gas sta
1528 Carl Helen Mrs
△Adams Jane Mrs ⓪
1530△Snapko Peter
1534△Wickman Irene
1535△Martinson Leslie R ⓪
1538△Duncan Geo A ⓪
1539△Rogstad Geo P ⓪
△Rogowski Louis T
1543△Gillespie Richd B ⓪
16th av intersects
1600△Thorvilson Luther M
△Bakken Minnie B Mrs
1602△Peterson Axel
△Nintenann Archie
1606△Frazier Chas S
1608△Ostby Thos T
1610△Hilden Herman G ⓪
1611△Hesselroth Myrtle Mrs
17th av intersects
1704△Hill Floyd G ⓪
1707△Swanson Albert J
△Wilebski Roman P
△Dahl Hans M
1708△Dahl Hans M ⓪
1710△Peterson Melvin R ⓪
1715△Weber Edw G ⓪
18th av intersects
1800△Kendrick Merrill F ⓪
1802△Nowak Helen M Mrs ⓪
1804△Moats Mervin T ⓪
1806△Pimon Geo T ⓪
1808△Sax Ralph ⓪
Cedar av intersects
1832△Jansen P Leonard ⓪
△Fager Florence M Mrs
1838△Stewart Wayne J
△Sommervold Stella Mrs ⓪
1840△Provo Leonard F
1844△Palmisano A David
△Hauser Belle E Mrs ⓪
1846△Fitzpatrick Mary Mrs
△McBreen Roger J ⓪
Longfellow av begins
1854△Paulson Victor E ⓪
1858△Kramer Howard F ⓪
1862△Shelby Thorvald O ⓪
1866△Sorensen John B
△Dischinger Anthony F ⓪
1870△Roland Jack
△Campbell Gale
1900△Brix Jacob F ⓪
1904△Jones Jas M ⓪ trucking
1908△Lewis Edna J
△Anderson Andrew J
1911△City Sewer Dept whse
1912 **Apartments**
1△Mohr Chas
2 Jacobs Hattie Mrs
3△Lido Wayne M
4△Colliopy Frank J
5△Hash Orlando
6△Johnson Harvey A
7△Carstens Howard H
8 Vacant
9 Vacant
1916△Muggley Fred A ⓪
1920△McGinnis LeRoy F ⓪
1925△City Concrete Batch Plant
City Eng Laboratory
City Equipment Shop
City Blacksmith Shop
△City Gas Testing Station
△City Paving Dept
1926△Brooks Lewis A ⓪
Hiawatha av intersects
112
23d av intersects
2300△Loberg Wm M & Associates accts
△Pre-Vue Co Inc marine supplies
24th av intersects
2414△Goldberg Lillian S
2416△Nelson Anna E Mrs ⓪
Cooper Leonard
2426△Cooper Wm C ⓪
△Noreen Myron R
2428 Doskey David A
Curwick Donald
25th av intersects
2514△Ore Harrison R ⓪
2530△Bursch's Liquor Store
26th av intersects
2600△Pearson's Place tavern
2604 No return
2606△Jensen Vernon A ⓪
2610△Beruston John ⓪
2614△Eckland Abner F
2616 Johnson John A
2620△Olson Orlin T
27th av intersects
2704 Brown Doris
2706 Dwinnell Angus N ⓪
2708△TerWissche Clarence ⓪
2714△Reilly John W ⓪
2716 Buehler Eliz Mrs ⓪
2718△Lindberg Chester E ⓪
2726△Pope Addison J ⓪
2728△Larsen Marshall A ⓪
28th av intersects
2800△Tipoy Geo ⓪
2801△Tessmer Alma J Mrs ⓪
2805△Schirmer Hazel B Mrs ⓪
Schirmer Wallace S
2809△Shirmer Harry
2812 Vacant
2813△Crowder Wm ⓪
2814 Vacant
2817△Iverson Roy K ⓪
△Allen Blythe G landscape gdnr
2821△Stigsell Wallace
29th av intersects
2900△J & M Grocery
Balder John W
2901△Johnson Albert O ⓪
△Balder S M ⓪
2905△Carr Alert R ⓪
2906△Skwira Albin R ⓪
△Nielson Otto
2907△Trulen Aug L ⓪
2913△Grimmer Lyle
△Stegura Leo J ⓪
2914△Strnka Edgar E
△Melby Eliz A Mrs ⓪
2915△Scheidecker Geo O ⓪
2916 Wittl Frank ⓪
2919△Bright Wm E ⓪
2921△Holland Richd
Pashke W E
2922 Vacant
2926△Larson Nels G ⓪
2927 No return
2930△Remeta John ⓪
Williams Raymond C
30th av intersects
3000△Westland Sherley T
△Joki Mary Mrs ⓪
3004△Draves Bernice K Mrs ⓪
3008△Skoglund Russell A ⓪
3010△Shea Leonard M ⓪
△Shea Mabel E Mrs
3012△Pederson Edw M
3014△Swanson Olive Mrs ⓪
3022 **Apartments**
1 Howard LeRoy
2 Trongard Arth
3 Erickson Malvina Mrs
5△Olson R C
6 Jensen Robt F
7△Howard LeRoy
8 Vacant
9 No return
122
31st av intersects
3105△Hub Mfg Co tool & die mfrs
3119△Hiawatha Metalcraft Inc
32d av intersects
33d av intersects
3301△Metro Tool & Eng Co
3309 Whelan Alice Mrs
△Moorhouse Jas
Davis Gayle
3313△LeMieux Arth F ⓪
3314△Olstry Chas ⓪
△Olstry Jas
3318 Vacant
3319△Hetchler Jas ⓪
3322△Mossak Ernest P ⓪
3323△Stylin Martin V ⓪
3326△Anderson Gerald D ⓪
34th av intersects
3400 Hanson's Grocery
△Hanson Lloyd E ⓪
3401△Coons Wm A ⓪
3404△Kelley Keith L
△McKean Harry E ⓪
3405△Springstead Milton W ⓪
3408△Johnston Arth J ⓪
3412△Janeik Alma L ⓪
3415△Kviberg Robt G ⓪
3417 No return
3421 No return
3422△McKean Orivan G ⓪
3423 Smith Clifford E
3425△Orn Elmer ⓪
3426△Repetsky Luke H ⓪
3430△Greening Horace P ⓪
△Olive's Bird & Pet Shop
35th av intersects
3505△Casey Jos T ⓪
3509△Dammen Chas C ⓪
3515△Richardson Leonard A ⓪
3517△Swanson Hjalmer E ⓪
3521△Morben Harold S ⓪
3525△Prattecke Grocery
Prattecke Sylvester W ⓪
36th av intersects
3600 Immanuel Bapt Church
3601△Hime Geo D ⓪
3609△Duchene Alf F ⓪
3613△Marinart Harold W ⓪
3619△Alderman Arnold A ⓪
3623 No return
37th av intersects
3701△Hendricks Nellie ⓪
3709△Olson Arth O ⓪
3715△Burrow Hilma C Mrs ⓪
3717△Fridlund Ray B ⓪
3721△Blazina Rudolph T ⓪
38th av intersects
3800△Peterson Donald P ⓪
3801△Tupper Donnell A ⓪
3805△Brouillard Leo ⓪
3809△Harrington Kathryn A Mrs ⓪
3815△Heaner Henry W ⓪
3817△Wann Harry W ⓪
3820△Just Alf ⓪
3821△Berg Oscar C ⓪
3825△Skjefstad Norma I ⓪
39th av intersects
3901△Carter Percy ⓪
3905△Hall Richd J ⓪
3914△Braun Wm E ⓪
3915△Miller Hugo E ⓪
3917△Miller Peter S ⓪
3921△Quan Wm
3927△Plauda Lynn D ⓪
40th av begins
Seabury av ends
57
26TH W — From Nicollet av west to E Lake of the Isles blvd and from W Lake of the Isles blvd tio Upton av, 4 south of Franklin av
3△Escrow Agcy T
△Frommes Wm T lwyr
△Swanstrom Arth W dentist
△Cohen Bernard A phys
4△Quammen Gilman A
△Cornelis Arth V
Hult Robt E
△Billett Walter H
Cohen Albert D
△Krohn Melvin C
△Olson David H contr
△Baker Marjorie Mrs
Leaf Construction Co contr
Moir Dorothy
△Tollefson Rose
△Page Cornelius A
Spahn John
△Johnson Muriel
Christoferson Robt
△Selmer Chris E
6△Caterers Inc bakery
7△Johnny's Barber & Beauty Shop
7½△Zierden Raymond J
8△Swanson J N Co acct
△Conway's Fire Extinguisher Co
26TH W—Contd
9△Wood-Shol Co real est
△Wood Jas T acct
10 Williamson's Flowers
11-11½△Sitzmann Eug V Co accts
12 Aquarium Pets
13 Cedar Lake Furniture Store
14△Twenty Sixth St Self Serv Lndry
20 A&W Root Beer Stand
Blaisdell av intersects
Blaisdell av intersects
110△Prondzinski Edmund J archt
112 Vacant
116△Monge Albert ⓪
118△Morgan Richd ⓪ drsmkr
122△Lahiff Margt Mrs ⓪
123-31 **Apartments**
1△Turnbull Shirley A
2△Saatoff Leona
3△Anderson Ossie E
4△Dillner Anna E
5 Vacant
6△Hultgren Elmer
7△Burggraf Paul ⓪
8△Sargent Gertrude Mrs
9△Stortroen Marcus A jr
10△Wendlandt Frieda E Mrs
11 Nordstag Hollie
12△Russell Wayne
13△Loe Blanche L
14△King Robt H
15 Vacant
16△Radin Allan F
17△Downs Clifford G
18 Vacant
Pillsbury av intersects
201△Stan's D X Serv Sta
△Nahlund Eric A radio repr
207△Lucia Olive L Mrs
△Schanno Clarence
211△Carlson J Arth ⓪
△Hague Donald
212△Knutson Kenneth R
△Gorwick John Z
△Strom Wayne N
213△Lewis Wm E
215△Ormrud Olaf O ⓪
216△Lund John
△Moerar Henry
△Swanson Julian A
219△Steckler Amelia Mrs ⓪
△Beresford Todd
227△Green Faye L Mrs
229△Dents Wilfred V ⓪
△Blomquist Calvin
Pleasant av intersects
301△Pleasant Grocery
303△Ida's Beauty Shop
311△Lyons Roy S ⓪
313 Jacobson Jas ⓪
315△McBeath's Gro
Grand av intersects
406△Olin Vivian ⓪
△Ellis Robt H
△Nelson Robt
△Haugen Dennis L
412△Evans Geo K
△Larson Bernhardt ⓪
413 Vacant
415 Vacant
417 Vacant
419△Chapman Robt S ⓪
421△Beikler Agnes Mrs
423△Voth Teho H ⓪
△Griffin Nan Mrs
Harriet av intersects
Garfield av intersects
600 Investors Property Co coml bldgs & hotels
602△Beauty Craft Salon beauty shop
604 Dow Arthur S Co glass mfrs
610△Angvall Edgar J
△Kelly Esther A Mrs
618 No return
71
Lyndale av intersects
704 Burk's Barber Shop
706△Harding Danl W
Kilingberg Harry A
Lindeblad Ruth F
708△Mongram Clns & Dyers Inc clothes clns
717△Crown Sign & Construction Co
Aldrich av intersects
809△Peerless Slide Co theatre sups
△Smith Walter A
△Smith Wm F ⓪
813△Bergum Lawrence M ⓪
△Bergum Jos C
817△Hutchins John W
819△Syvertson Arth ⓪
Bryant av intersects
902△Seitzer Merrill E ⓪
906△Rustad Raymond D ⓪
△Rustad Thine Mrs
908△Lofgren Walter J ⓪
911△Henderson Earl D ⓪
914△Frederick Walter S ⓪
916△Foote Rest Home
△Foote Lutie A Mrs ⓪

ACME Collections, Inc.
BONDED COLLECTIONS AND REPOSSESSIONS
FEderal 5-4131
1034 Lumber Exch. Bldg.

STERLING ELECTRIC CO.
33 S. 5th St
Zone 2
Electrical Supplies
Here Since 1906
FEderal 2-4571

THE C. REISS COAL CO.
● INDUSTRIAL ● COMMERCIAL
1515 FOSHAY TOWER
Need A Caretaker? — Have A Heating Problem? — Call FE 2-2288
TEL. FEderal 2-2288

The reproduction of R. L. Polk & Co. directories has been made in accordance with the terms and conditions of an agreement between Historical Information Gatherers, Inc. (HIGs), and R. L. Polk & Co. The directories may not be further reproduced without permission.

MERCHANDISE BUILDING
6th and Hennepin
Main 8477
Operated for N. W. Buyers
400 LINES MEN'S, WOMEN'S WEAR
Wholesale Only

NORTH[illegible] LUMBER & [illegible]NG CO.
BUILDING MATERIAL — NEW AND OLD
Main Yard and Office: MINNEAPOLIS
2824 26th AVE. S. TEL. WESLEY 1641

LI 8411 WESTERN OIL & FUEL CO. MI 2218
Petroleum Products
Fuel Oils Gasoline Lubricants Asphalt
HUSKY

26TH AV S—Contd
3909△Christensen Clarence N jr ⓪
3912△Irgens Arth K ⓪
3915△Youngquist Dewey ⓪
3916△Anderson Alice R Mrs ⓪
3917△Berlin Ida H Mrs
3920△Hartoft Henry F
3921△Solle Harry C ⓪
3922△Hartoft Leonard H ⓪
3924△Leary Raymond ⓪
3925△Stavros Warren A ⓪
3928△Forsund Tolet O ⓪
3929△Benjamin Dand A ⓪
3932△Vik John M ⓪
3933△Hill Melvin O ⓪
3936 Dahl Eliz G Mrs
3937△Gaustad Arnold J ⓪
3940△Quan Wm W ⓪
3941△Loverud Leon G ⓪
3944△Warns Walter P ⓪
3945△Loverg Arth E ⓪
3948△Sonntag Geo M ⓪
3949△Kinzel Ellen M Mrs ⓪
3952△Carlson Alma L Mrs ⓪
3953△Gustafson Carl O ⓪
3956△Swenson Harry A ⓪
3957△Peterson Raeben H
3959 Gustander Gilbert ⓪
40th intersects
4000△Schulz Rudolph ⓪
4001△Tracy Jas ⓪
4002△Johnson Bernard T ⓪
4003△Nussum Olie M ⓪
4006△Eisentrager Stuart O ⓪
4007△Lowe Alex D
4011△Paul Chas J jr
4011 Vacant
4012 Walch Jas F
4016△Slocrem Noranius L ⓪
4017△Wedman Rudolph ⓪
4018△Engstrom Axel ⓪
4019△Oberg Albert E ⓪
4022△Nelson Alma C Mrs ⓪
4023△Dahlman Hilbert J ⓪
4026△McLaughlin Thos E ⓪
4027△Seegelstrom Lyle R
△Carlson Carl B ⓪
4030△Biddle Myron C ⓪
4031△Morgan Arth P ⓪
4034△Sather Andrew ⓪
4035△Larson Lawrence ⓪
4038△Kambestad Olav S ⓪
4039△Stewart Florella Mrs ⓪
4042△Christianson Otto ⓪
4043△Eklund Erik V ⓪
4046△Anderson Gust H ⓪
4047△Musil John E ⓪
4051△Grote Gustav A ⓪
4052△Holland Geo E ⓪
4055△Corbin Chas J ⓪
4058△Brock Frank ⓪
41st intersects
4100△Hanson Harry R ⓪
4101△Carlson Alf J ⓪
Fisk Everett V
4104△Burtness Adolph H ⓪
4107△MacKenzie Arth E ⓪
4108△Nelsen Halvor ⓪
4112△Follse Sigurd E jr ⓪
4115△Bakke Jacob A ⓪
4116△Carlson Wm E ⓪
4117△Anderson Axel W ⓪
4119△Tschida Matthew C ⓪
4120△Gustafson Axel ⓪
4123△Blom Peter H ⓪
4124△Olsen Clifford E ⓪
4127△Merrell Mary S Mrs ⓪
4128△Wilebcki Thos L ⓪
4131△Pure Roy ⓪
4132△Anderson Ernest
4135△Bergquist Geo M ⓪
4136△Belsom Cans N ⓪
4140△Berggren David E ⓪
4141△Eklund Gunnar O ⓪
4143△Swanell Edw F ⓪
4144△Nyholm Agnes ⓪
4147△Olson Alf O ⓪
4148△Beckwith Ralph H cabtmkr
4151△Lee Woodrow A ⓪
4152△Pedersen Erving N ⓪
4154△Anderson Josephine A Mrs ⓪
4155△Larkin Howard D ⓪
42d intersects
4201△Omvedt Jack N ⓪
4207△Anderson Einar R
4211△Mona Luther G ⓪
4212△Eide Marie F Mrs ⓪
4215△Hanson Bernard J ⓪
4216△Hawkins Wm G ⓪
4219△McCarty Donald F ⓪
4220△Kranz Hubert J ⓪
4223 Under construction
4224△Katzenmeyer Alvin F ⓪
4227△Dalslin Geo J ⓪
4228△Will Hugh S
4231△Johnson Anthon W ⓪
4232△Krantz John W ⓪
4235△Johnson Norman L ⓪
4236△Halverson Archie D ⓪
4240△Johnson Andrew L ⓪
4244△Johnson Donald L ⓪
118
43d intersects
5046 Under construction
5050△Morgan Wilbur E ⓪
51st intersects
5100△Nielsen Wm F ⓪
5104△Simonson Ernst
5108△Granum Arth C ⓪
120
53d intersects
5301△Hince Melvin R ⓪
5305△Glaeser John H ⓪
5309△Emrick Franklin G ⓪
5317△Rogers Edw J ⓪
54th intersects
5400△Sanner Henry G ⓪
5404△Plitka John S ⓪
△Anderson Eug A
5416△O'Neil Elmer G ⓪
5420△Eklund Evert C ⓪
5424△Wahl Glen D ⓪
5428△Smith Robt E ⓪
5429△Gardner Rolland T
5432△Hasbrock Robt G ⓪
△Stewart Douglas D
5435 Under construction
5436△Gaknstrom Leroy A ⓪
5437△Duncan Edw W ⓪
5440△DeForest Harold E ⓪
5441△Johnson Hans O ⓪
5444△Nelson Edw C ⓪
5445△Kilness Kermit O ⓪
△Adams Frank
5448△Moline Winston P ⓪
5452△Clough Bernard L ⓪
5453△Krueger Geo H ⓪
5456△Perowitz Jos E ⓪
55th intersects
5500△Ford Gail B ⓪
5501△Mendele Robt E ⓪
5504△Anderson Roy A ⓪
5508△Eliason Earl F ⓪
5509△Martin Chas ⓪
5512△Hingman Ralph L ⓪
5515△Quiess Frank W ⓪
5516△Bassett Ross W ⓪
5520△Prill Herman J ⓪
5521△Thompson Glenn M ⓪
5524△Vaux Harriet A Mrs ⓪
5525△Stom Lester M ⓪
5528△Dahlen Edw M ⓪
5529△Shear Donald R ⓪
5532△McCollor Michl
5533 Wade Carl O
5537△Gordier Harry L ⓪
5540 Nilsson Josef ⓪
5541△Berg Geo B
5545△Berg Fred L ⓪
5548△Johnson Frank M ⓪
5552△Barsness Marland E ⓪
5553△Uhler John F ⓪
5556△Cassada Mabel R ⓪
5557△Lottes Elmer G ⓪
56th intersects
5600△Carlson Robt E ⓪
5601△Jones Jas A ⓪
5604△Madson Chas ⓪
5605 Wilson Barbara W Mrs ⓪
5608 Warner Loraine E ⓪
5609△Bush Robt N ⓪
5612△Bergstrom Ford ⓪
5613△Langley Ragnar H ⓪
5616△Burnham Donald L ⓪
5617△Berhow Edgar O ⓪
5620△Nesbitt Paul E ⓪
5625△Hansen Jack M ⓪
5629△DeVilliers Kenneth J ⓪
5632△Bennett Raymond P ⓪
5644△Hardt Edw P ⓪
5636△Stack Wm R ⓪
5637△Simmons Richd O ⓪
5640△Jensvold Leland ⓪
5641△Sween Donald L ⓪
5645△McCarthy Russell D ⓪
5648△Hansen Clara ⓪
5649△Nelson Edw G ⓪
5653△Lindgren Carl T ⓪
5654△Krabbenhoft Adolph F ⓪
5656△Keeler John V ⓪
5657△Krogman Louis W ⓪
57th intersects
5700△Gates John F ⓪
5704△Rystedt Alric ⓪
5705△Reynolds Lawrence ⓪
5708△Emard Wm V ⓪
5709△Klevan Carl B ⓪
5712△Hanson Irving A C ⓪
5713△Ross Edw M ⓪
5716△Justvig Barbara M Mrs ⓪
5717△Wickstrom Albert T ⓪
5720△Anderson Raymond W ⓪
5721△Anderson Geo P ⓪
5724△Richards Everett C ⓪
5725△Ocampo Jose H ⓪
5728△Anderson Donald J ⓪
5729△Skelton Ray W ⓪
5732△Cooprider Otto D ⓪
5733△Anderson Melvina C Mrs ⓪
5736△Molumby Raphael V ⓪
5737△VanDyke Carl E ⓪
5740△Haas Eleanor K ⓪
5741△Gohlser Ivan L ⓪
5744△Hermstad Peter J ⓪
5745△Elmquist Arth S ⓪
5748△Bartelmehs Ray W ⓪
5749△Gaylor Richd A ⓪
5752△Samuelson Archie O ⓪
5753△Walsh Emmet J ⓪
5756△Waterius Clarence J ⓪
5757△Thor Clarence W ⓪
58th intersects
5800 Moore Saml A ⓪
5801△Kennedy Dean C ⓪
5804△Selg Vernon L ⓪
5805△Aucutt Kenneth L ⓪
5809△Burg Robt L ⓪
5812△Hamelster Rhinold M ⓪
5815△LaMere Leonard J ⓪
5816△Bakke Melvin A ⓪
5817△Walgand Elmer N ⓪
5820△Reynolds Chas R ⓪
5821△Palmer Geo W ⓪
5824△Quetz Robt L ⓪
5825△Hedbom Arth P ⓪
5828△Hall Francis R ⓪
5831△Henninger Leslie C ⓪
40
26TH AV SE — From 2539 Essex ne to beyond 4th and from Weeks av n to E Hennepin av
145△Wheeling Corrugating Co
150△Rapinwax Paper Co
Delaware intersects
Univ av intersects
4th intersects
Weeks av intersects
890△Emerson Maude E Mrs ⓪
898△Berry Daisy Mrs ⓪
901△Howard Chas R ⓪
906△Orchard Fred C ⓪
914△Alex Michl ⓪
918△Green Clyde N ⓪
919△Sveum Arnold B ⓪
922△Langley Mildred Mrs ⓪
Como av intersects
1000△Mattox Henry I gro
1004△Verron Geo O ⓪
1008△Griffin Neil D ⓪
△Swanson Victor
1011△Zenz Francis H ⓪
1012△Tosvold Kenneth K
△Lundstrom Ludwig J ⓪
1015△Landstrom Carl E ⓪
△Murma John J
1016△Miller Jos A ⓪
1019△Forpahl Angeline C ⓪
1020△Gottlieb Hans A ⓪
1022△Theros Geo P ⓪
1023△Gilbert Mae M Mrs ⓪
1027△Bourgeois Richd ⓪
1030△Marka John J ⓪
1031△Merin Walter ⓪
1032△Simonson Knute
1034△Connolly Colette E Mrs ⓪
1036 Vacant
1040△Eide Esther P Mrs ⓪
1041△Williams David M ⓪
△Keese Wm H
1045△Eklund Edwin H ⓪
1048△Schiavone Anna Mrs ⓪
1049△Gustafson Bernard E
△Peterson Josephine P Mrs ⓪
Talmage av intersects
1055△Speckel Jos C ⓪
1056△Valonis Jas
1057△Bender Adam H ⓪
△Sharp Henry M
1065△Stanson Arnold
1069△Floe Sigurd C
1077△Landgren Esther C ⓪
1085△Richey John H ⓪
1089△Christenson Donald E ⓪
1101△Hoffman Lucille M Mrs ⓪
1102△Koefting Jas E ⓪
1105△Plunkleigh Lula M Mrs ⓪
1106△Bartlett Oliver C ⓪
58
26TH E — From Nicollet av e to 40th av, 4 s of Franklin av
1△Flamingo The restr
2 Vacant
4△Jenkins Antique Shop
5△ElHart Beauty Salon
Jones John M barber
6 Vacant
7△Twenty Sixth Street Pay Bill Service
Pasch Carl E barber
7½ Barton's Cafe
8 Vacant
9△Cooper's Market meats
Arnold B L Food Market
10△Eeklund's Refrigeration Service
12△Sundem Carburetor Service
14△Metrimac Cafe
15△Purity Dairy Bar
15½△Kelly Jas E
16△Lloyd's Insurance Agency
△Downing Investors
17 Uptown Mercantile Co variety store
17½△Gitte John S
19△Powell John ⓪
△Shake Clnrs
20△Smith Hewitt T gas sta
21△National Tea Co (br)
25△Angell Gordon baker
1st av intersects
100△Twenty Sixth Street Fruit Market
△Gottlieb Leon gro
101 White Way Cleaners (Drive In br)
104 Vacant
106△Therriault Kenneth S
△Sjoblom Hubert W
107 Hoagland Paul A shoe repr
109 Joe's Tavern
Gilbertson Dora Mrs
110△Rossow Sales & Service
111△Huber's Cafe
112△Lentz Berwin signs
113-15-17 Despatch Lndry Inc
116 French Guy C Co whse
118 **Apartments**
Schmidt Francis J carp
1△Norgren Willard
2△Dickerson Verna
3 Bright Wilbur
4 Peterson Carmel G Mrs
5 Zatkoski Lucille
6△Perry Russell E
7△Lanke Clarence G
8 Erickstadt Allan A
9△Hemstad Howard B
10 Eleanson Geo
11△Kendall Jas
Street continued
120△Brombach Meat & Gro
Stevens av intersects
122△Standard Upholstering Co
124 **Apartments**
1△Siegel Jas P
2△Donnelly Mary E Mrs
3 Steyling Louisa K Mrs
4 Vacant
5 Ildved Veronica
6 Blodgett Mary E
7 Vacant
Street continued
128 **Apartments**
1△Rinud Anne Mrs
2 Schuett Anna F Mrs
3△Winkelman Dora
4△Jendro Jas W
Street continued
131△Smart Albert R
133△Sundin Bros Garage
2d av intersects
200△Hobart Elmer F
200½△Farrell Patk
202△Haverinen Wm M
204△Iverson Cyril
206△Piehowski Florian R
208△Reimer Bert W
210△Kalina Wm E ⓪
211△Anderson Alan J
3d av intersects
302△Smith Einar A ⓪
306△Marcotte Louise ⓪
Clinton av intersects
329△Orner Earl L
331△Erickson Arth F
4th av intersects
401 **Apartments**
1△Davis Helen
1BR Carlson Gerda S Mrs
2△Sunberg Aug
2BR△Hanson Josepha B Mrs
3△Handeland Selma
4△Diethart Dagmar M Mrs
5△Nelson Theo W ⓪
6△Bookey Robt G
6BR Smith Irene M
8△Thorsen Jordis
9 Aleckson Robt S
9BR Arnesen Emma S ⓪
Apartments—Contd
10△Kataley Allan D
10BR Sundberg Ruth
11△Flibek Mary Ann
12△Erickson Hilda M Mrs
Street continued
404△Cupka Albert
△McKay Thos F
△Bozanie John ⓪
405△Thornton Conrad N
△Weitz Theo L ⓪
408△Varno LeRoy J ⓪
409 **Apartments**
1△Mensing Fred E
2△Ross Paul G
3△Sanders Jas B
4△Krantz Alf P
Street continued
414△Carlson Aug B ⓪
△Bolke Richd H
418△Hokanson John H ⓪
△Hokanson John ⓪
△Hokanson Saml
5th av intersects
500△Lovaas Clara Mrs ⓪
Vanstrom Anton P
Vanstrom Robt E
502 **Apartments**
1△Jensen Imogene
2△Emerson Irwin C
3△Magnuson Maxine M
4△Manning Orleam J
5△Rude Lorraine V
6△Swenston Carla R
7△Haugen Margt
8 Cooke Mary J Mrs
Street continued
504△Hartman Evelyn
Portland av intersects
613△Closson Robt P
615△Osterud Laura M Mrs ⓪
△Nilson Olga M Mrs ⓪
617△Sablin Nils G ⓪
619△Thomas Wm L
622△Anderson John M ⓪
Oakland av intersects
Park av intersects
82
Columbus av intersects
720△Woodburn Royer H Rev
722△Miller Oral D
724△Oliver Methodist Church
725△Swenson Ruby Mrs
731△Butler Robt M ⓪
733△Kissell Cornell A ⓪
Chicago av intersects
819 Vacant
Elliot av intersects
902△Ervin Robt S
△Geving Henrietta M
904△Linder Litta J ⓪
913△Holt Jack M
915△Johnson Aug ⓪
10th av intersects
1012△Karlovich Edw J ⓪
△Nelsen Delores J
11th and 12th avs intersect
1106△Walstrom Eva S
1200△Ramstad Clifford J
△Heng Knute ⓪
1206△Steuben Vera G
△Vikan Gustav ⓪
1209△Anfin Odland ⓪
1208△Aleckson Aug W
△Hanson Merle J ⓪
1212△Bernston Frank R ⓪
1213△Packard Ella K Mrs ⓪
1218△Krolick Earl W ⓪
13th av intersects
1306△McGraw Patk M
1308△Engstrom Nels A
Nelson Merrill E
1309△Gotham Marts L Mrs ⓪
1311△Clark Patk ⓪
1312△Herkal Wm F ⓪
94
14th av intersects
1401 Hippe Knute T ⓪
1403△Baverl Fredk A ⓪
1405△Stark John F ⓪
1407 Blommel Lawrence A ⓪
1408△Scherer Sylvester J ⓪
1409△Forch Ervin F ⓪
15th av intersects
1500△Benson Martin ⓪
Hammerstad Ole
1504 **Apartments**
1△Rcos Dick O ⓪
2△Green Jas W
3△Wright Della M
4△Fog Nels
Street continued
1508 **Apartments**
bsmt No return
1△Carlson Richd
2△Frechette Jos L
3△Sharp Irving J
4△O'Neil John G
Street continued
1512△Rinald Nello P ⓪
1515△Pete & Whitey's Service Station
1516 Vacant
Bloomington av intersects
1520△Pete & Whitey's Service Station
1528△Adams John
△Sparrow John R
1530△Strand John M Rev
△Burton Keith M
Adams Jas
1534△McFarland Irene Mrs ⓪
1535△Carlson Edwin S ⓪
1538△Golie Berdell H ⓪
Gilkeson Maurice H
1539△Simundson Merlin O
△Rogstad Geo P ⓪
1543△Gillespie Richd B ⓪
16th av intersects
1600△Hagman Axel ⓪
△Doble Herman F
1602△Peterson Axel
1606△Frazier Chas S
1608△Osthy Thos T
1610△Hilden Herman ⓪
1611△Hesselroth Wm C
△Sypnieski Jerome I
17th av intersects
1704△Wolfe Wm A ⓪
△Earl Robt A
1707△Gittens Raymond R
△Indahl Harry R ⓪
1708△Dahl Hans M ⓪
1710△Peterson Melvin R ⓪
1715△Weber Edw G ⓪
18th av intersect
26TH E—Contd
1800△Beckman Gust R
1802△Nowak Helen M Mrs ⓪
1804△Moats Mervin T ⓪
1806△Fimon Geo T ⓪
1808△Dorsey Harold A ⓪
Cedar av intersects
1832△Jansen Leonard P ⓪
△Hall Archie L
1838△Larson Inga M Mrs ⓪
△Hess Donald G
△Sommervold Stella Mrs
1840△Johnstad Earl H
△Orbeck Christian
1844△Hauser Michl J ⓪
Miller Robt J
1846△Daley John J jr
△McBreen Roger J ⓪
Longfellow av begins
1854 Paulson Victor E ⓪
1858△Kramer Howard F ⓪
1862△Shelby Thorvald O ⓪
1866△Mason Wm E
△Olson Carl L ⓪
1870△Nelson N Alf ⓪
Lindahl Luverne C
1900△Brix Jacob F ⓪
1904△Jones Jas M ⓪
△Greven Derk
1908△Youngman Wm A
△Kline John H
1911△City Sewer Dept (whse)
1912 **Apartments**
1△Fager Florence M Mrs
2△Erickson Nellie O
3△Lido Wayne M
4△Brower Floyd A
5△O'Mara Euleda Mrs
6 StJohn Fred
7 Hillestad Floyd E
8△McCarthy John J
Street continued
1916△Muggler Fredk A ⓪
1920△McGinnis Leroy F ⓪
1925△City Concrete Batch Plant
City Eng Laboratory
City Equipment Shop
△City Gas Testing Station
△City Paving Dept (whse and asphalt plant)
1926△Brooks Lewis A ⓪
△Orcutt Logan A
Hiawatha av intersects
112
23d av intersects
2300△Woodland Transfer & Warehouse Co
24th av intersects
2414△Heaney Vincent T
△Goldberg Lillian W
10th av intersects
2416△Nelson Arth ⓪
2426△Cooper Wm C
△Szotkowski Jos A
2428△Warnes Arnold L
Huntley Ephener E
25th av intersects
2514 Ore Harrison R
2530△Bursch's Liquor Store
26th av intersects
2600△Pearson's Place tavern
2604 Vacant
2606△Jensen Vernon A ⓪
2610△Bernston John ⓪
2614△Eckland Abner F
2616 Johnson John A ⓪
2620△Youmans Grant S ⓪
27th av intersects
2704△Hall Frank C ⓪
2706 Dwinnell Angus N ⓪
2708 Vacant
2714△Reilly John W ⓪
2716 Buehler Hans J ⓪
2718△Lindberg Chester E ⓪
2726△Pope Addison J ⓪
2728△Larsen Marshall A ⓪
28th av intersects
2800△Zipoy Geo ⓪
2801△Tessmer Ernest H ⓪
2805△Schirmer Hazel B Mrs ⓪
△Tolan Edw C
2809△Keating Jas J
2812△Moerke Clarence ⓪
2813△Crowder Wm ⓪
2814 Schmitt Walter W
2817△Iverson Roy K ⓪
2821 Vacant
29th av intersects
2900△Patrick Peter ⓪ gro
2901△Johnson Albert ⓪
△Osum Iver F
2905△Carr Albert R
2906△Dersebeld Elmer J ⓪
△Stegura Stanley L
2907△Trulen Aug L ⓪
2913△Johnson Amy L ⓪
△Johnson John H
2914△Melby Eliz A Mrs ⓪
Gerhardt Clar J
2915△Scheidecker Geo O ⓪
2916 Vacant
2919△Bright Wm E ⓪
2921△Trongard Mildred
△Berg Ernest G
2922 Stauffacher Sidney R ⓪
2926△Larson Nels G ⓪
2930△Remeta John ⓪
△Lambkin Conrad E
30th av intersects
3000△Joki Konsta ⓪
3004△Graves Berniece K ⓪
3008△Skoglund Russell A ⓪
3010△Shea Leonard M ⓪
3012△Bokusky Anthony A ⓪
3014△Swanson Olive Mrs ⓪
3022 **Apartments**
1△Heinen Mamie F Mrs ⓪
2 Heinen Hyacinth M
3 Vacant
4 Kokesh Albina J Mrs
5△Soderholm Francis W
6△Beckman Paul A
7 LaRosch Emery
8△Funk Donald E
9 Manthey Robt
10 Kahl Lillian Mrs
31st av inter
3105 Vacant
3119△Hiawatha Metalcra Inc
32d av int

 © R. L. Polk & Co.

The reproduction of R. L. Polk & Co. directories has been made in accordance with the terms and conditions of an agreement between Historical Information Gatherers, Inc. (HIGs), and R. L. Polk & Co. The directories may not be further reproduced without permission.

Dick Long and His Modern Music
EVERY EVENING DURING DINNER at THE CURTIS HOTEL
10th St., 3d to 4th Ave. MINNEAPOLIS
Dinners $1.25 to $1.75
Also a la Carte Service

26TH E—Contd
1309△Knutson Essie Mrs ⓪
Robinson Lee
1311△Clark Patk ⓪
1312 Otterson Reuben ⓪
14th av intersects
1401 Hippe Knute T ⓪
1403△Bayerl Fredk A ⓪
1405△Stark John F jr
1407△Berg Hattie M ⓪
Bommel Lawrence A
Savage Victor L
1408△Babineau Louis N
△Moe Marvey C
△Seeman Agnes T Mrs
1409 Stevenson Emil J ⓪
△Strand Hannah J Mrs
15th av intersects
1500 Benson Martin ⓪
1504 **Apartments**
1△Turner Maynard W ⓪
2△Creen Jas W
3△Fillmore Geo G
4△Fog Nels
Street continued
1508 **Apartments**
bsmt△Rinesmith Wm C
1△Moulin Andrew
2△Fredrickson Wm O
3△Gareis Adolph G
4△Jordan Lillian Mrs
Street continued
1512△Rinaldi Nello P ⓪
1515 Crickmer Wm E filling sta
1516△Kline Christine C Mrs ⓪
Chandler Irs R
Bloomington av intersects
1520△Pete & Carl's Service Sta fill sta
1528△Graney John P
Nethercutt Orsian T
1530△Carlson Arth P
△McCormick Eliza Mrs
△Novak Elsie Mrs ⓪
1534 Landvik Ole
△Raberge Curtis
1535△Carlson Edwin S
1538△Lamm Geo S
1539△Anderson Harold A
△Rogstad Geo P ⓪
1543△Gillespie Richd B ⓪
16th av intersects
1600△Hagman Axel ⓪
Lindner Edw P
1602△Bengston Fredk W
△Peterson Axel
1606△Doble Herman F
1608△Besnett Chas L
1610△Conrad Herbert ⓪
1611△Sabas Jos V
Sypnieski Jerome I
17th av intersects
1704△Wolfe Wm ⓪
1707 Hammerback Ruben ⓪
1708△Dahl Hans M ⓪
1710△Fitzgerald Vincent J
1715△Leak Oreed ⓪
18th av intersects
1800△Peterson Edna Mrs
1802△Blum Russell D ⓪
1804△Blum Ronald C
1806 Gligor Gertrude C Mrs ⓪
1808△Dorsey Harold A ⓪
Cedar av intersects
1832△Jansen Leonard P ⓪
△Hall Archie L
1838△Kurth Harry G
△Larson Inga M Mrs ⓪
1840△Johnson Otto A ⓪
△Wallaker Ragna Mrs
1844△Hanson Michl J ⓪
△Kind Wilfred J
1846△Janssen Louise H Mrs
△McBreen Roger J ⓪
Longfellow av begins
1854 Paulson Victor E ⓪
1858 Fauk Minnie I ⓪
△Kramer Howard F ⓪
1862△Shelby Thorvald O ⓪
1866△Mason Wm B
△Smith Frank J
1870△Davidson Edw L ⓪
△Stine Roy A
1900△Brix Jacob F ⓪
1904△Jones Jas M ⓪
△Matson Margie M Mrs
1908△Winter Geo J
1911△City Sewer Dept (whse and yds)
1912 **Apartments**
1 Christopgansen Howard E
2△Logefel Albert A
3△Hudson Goodwin I
4△Shelby Oscar
5△Hedlund Hilmer
6△Beahen Jas E
7△Soders A Wm
8△McCarthy John J
Street continued
1916△Muggley Fredk A ⓪
1920△McGinnis Leroy F ⓪
1925△City Concrete Batch Plant
City Eng Laboratory
City Equipment Shop No 9
△City Gas Testing Station
△City Paving Dept (whse and asphalt plant)
1926△Hammonds Wm H ⓪
Hiawatha av intersects
23d av intersects
2300△Woodland Transfer
24th av intersects
2414△Hecker Mildred Mrs
2416 Blake Wm F
△Nelson Arth ⓪
2426 Dakin Berdette A Mrs
StDennis Otis P
2428△Dunn Jas P ⓪
△Szotkowski Jos A
25th av intersects
2514 Ore Harrison B
Tray Mabel J
2530△Bursch Gust A beverages
26th av intersects
2600△Pearson's Place beverages
2604 Vacant
2606△Jensen Blenda Mrs ⓪
Jensen LeRoy W
2610△Hinrichs Elsie L Mrs ⓪
△Eckland Abner F
Paquette Kenneth H
2616 Johnson John A ⓪
2620△Buhman Frank T
27th av intersects
2704 Nyman Geo W ⓪
2706△Bell Donald L
Pavlich Rudolph A
2708△Carlson Edna E Mrs ⓪
2714△Reilly John W ⓪
2716 Bueler Elis Mrs ⓪
2718△Lindberg Chester L ⓪
2726△Golden Herbert F ⓪
2728△Need Geo A ⓪
28th av intersects
2800△Zipoy Geo ⓪
2801△Tessmer Ernest H ⓪
2805△Schirmer Lawrence C ⓪
2809△Eickstadt Fredk S ⓪
Moore Robt R
2812 Johnson Aaron
2813 Neilsen Bernard L ⓪
2814 Fox Anna Mrs
Snaza Frank T
2817△Jarusak Peter F ⓪
Tomkins Walter
2821△Leonard Eva M Mrs ⓪
29th av intersects
2900△Osen Clarence E gro
△Argue Arth W
2901△Johnson Albert ⓪
△Osum Iver F
2905 Peterson Clifford L
2906△Johnson Claus E ⓪
△Beardsley Stanley T
Johnston Harry S
Ramm Donald W
2907△Trulen Aug L
2913△Borland Roy A
△Johnson Amy L ⓪
2914△Melby Kenneth E ⓪
2915△Wassing Carl ⓪
2916△Bergeron Johanna Mrs ⓪
2919△Bright Wm E ⓪
2921△Huesom John M
2922 Stauffacher Sidney R ⓪
2926△Larson Nels G ⓪
2930△Remeta John ⓪
△Wald Irving M
30th av intersects
3000△Joki Konsta ⓪
Kangas Arth
△Thompson Clifford T
3004 Rouse John W ⓪
3008△Skoglund Russell A ⓪
3010△Brethorst Ferdinand L
△Endeman Wm L
3012△Bokusky Anthony A ⓪
Westenberger Geo L
3014△Swanson Olive Mrs ⓪
3022 **Apartments**
1△Heinen Frank H ⓪
2 Heinen Merton
3 Palmer Louise Mrs
5△Carman Raymond D
6△Miles John D
7 Carlson Wm
8 Juleen John R
9 Vacant
10△Bowman Isabel Mrs
31st av intersects
32d av intersects
3105△American Wicker Works
3205△National Mfg Co metal furn
33d av intersects
3309△McKenna Robt J
△Oas Doris Mrs ⓪
3313 LeMieux Arth F ⓪
3314 Ostry Chas ⓪
3318△Erickson Bernard ⓪
3319△Bill Swan J ⓪
3322△Frederickson Glenn M
3323△Stylin Martin V ⓪
3326△Langaard Anton N ⓪
Nelson Guy O
34th av intersects
3400△Hanson Victor A ⓪ gro
3401△Coons Wm A ⓪
3404△McKean Harry E ⓪
3405△Bowman Arth F ⓪
3408△Tobiasen Axel ⓪
3412△Janelk Geo ⓪
3417△Beland Lowell J ⓪
3421△Mattison Roland H
3423△Antonson Arnold
3430△Grecning Horace P ⓪
35th av intersects
3505 Casey Jos T ⓪
3509△Andersen Anna J Mrs ⓪
3515△Richardson Leonard A ⓪
3517 Frederickson Ingeborg Mrs ⓪
3521△Johnson Newell W
3525△Picott Edw J ⓪ gro
36th av intersects
3601△Bastys Edw T ⓪
3609△Connell Wm A ⓪
3613△Samuelson Arnold A ⓪
3619△Carlson Anna P Mrs ⓪
3623△Crooks Stanley N ⓪
Olsen Gayle R Mrs
37th av intersects
3701△Hendricks Isabelle C ⓪
3709△Schlenz Mervin ⓪
3715△Burrow Henry J ⓪
3717△Burda Geo T ⓪
38th av intersects
3801△Wood Edwin L ⓪
3805△Beauillard Leo ⓪
3809△Fisher Chas F ⓪
3815△Heaner Henry W ⓪
3817△Wann Harvey W ⓪
3821△Sabako Andrew ⓪
3825△Skjefstad Ole O ⓪
39th av intersects
3901△Carter Perry ⓪
3905△Fuller Geo E ⓪
3915△Miller Hugo E ⓪
3917△Miller Peter S
3921△Johnson Anthon W ⓪
△Ackerblade Orphie P
3927△Danielsen Edwin R ⓪
40th av begins
Seabury av ends

26TH W—From Nicollet av west to E Lake of the Isles blvd and from W Lake of the Isles blvd to Upton av, 4 south of Franklin av
3△Brewster John
Cohen Bernard A
△Filiatreau Hilda Mrs
△Irens Otto J
△Olson Emma O
Rau David F
△Swanstrom Arth S
4 **Apartments**
(A) Peitso John M
(B) △Berg Kathryn D Mrs
(C) △Cyrus Belle H
(D) △Anderson Rose
(E) Billett Walter H
(F) Clausen Eleanor E Mrs
(G) △Heins Geo N
(H) △Netka Wm R
(I) △Brotherson Howard H
(J) △Winchell Paul H
(K) Williams Mary W
(L) △Cornelius Arth V
(M) △Osberg Lyle N
200 Vacant
201 Baker Harold R
202△Hallanco Coat Co
203△Sell Marvin L carp contr
Street continued
7 Peitso John M barber
△Peitso Jennie M Mrs beauty shop
7½ Alexander Julia D
Zierden Raymond J
8 Grottum Johanne M Mrs women's wear
Carlhom Mina mbr
Vrooman Ardella lending library
9△Wood-Shol Co real est
△Hawley Benj M tax consultant
10△Ultrex Co druggist sundries
12△Hanson Alice Candies Inc
13△Jiffy Way Products Inc egg graders
14△Landberg Radio Co
18△Gedney Roy B shtmtlwkr
Heikenn & McDonald mtl heat treating
△Just Paul O
20 Vacant
Blaisdell av intersects
112△Pearson Forest W ⓪
116△Monge Albert ⓪
118△Morgan Richd ⓪
122△Lahiff Margt Mrs ⓪ drsmkr
Pillsbury av intersects
207△Pearson Thorwald D
Edwards Carrie Mrs
211△Carlson J Arth ⓪
△Wangley Martin H
212 Skagen Lawrence E
△Dawson Chas F
rear Walker Reinhold
213△Ormrud Olav O ⓪
Bakke Bertel J
216△Joy Ralph A
△Wright Chas L
219△Savage Wm J
Pollock Gaylord M
△Davy Jas D
227△Lundgren Alice Mrs ⓪
△Behrendt Jean D jr
229△Hutchinson Roger J L
△Johnson Nels
Pleasant av intersects
301△Lundquist Ragnar gro
303△Krauel Ida beauty shop
311△Linstedt Raymond A
313△Carlson Roy D
315△Demerest Jos M meats
△McBeath Winfred gro
Grand av intersects
406△Bergren Donald W
Day Raymond F ⓪
412△Larson Bernhardt ⓪
△Evans Geo K
413△Hubbard Jas H
415△Hedstrom Gerda Mrs
417△Peterson Eben C
419△Kelley Spencer H
Thorne Lorraine Mrs
421△Hinshaw Stacy I
423△Garwick Kenneth O
Harriet av intersects
Garfield av intersects
600△Wide-Awake Beauty Salon
604△Boelter Fred W gro
610△Bohler Haakon
△Kelly Esther A Mrs
618 Wahlberg Swan shoe repr
Lyndale av intersects
704 Burk Bennie E barber
Klingberg Harry A
706△Harding Danl W apron mfr
708△Monogram Clnrs & Dyers
717△Arney's Garage
Aldrich av intersects
809△Smith W Fredk ⓪
813 Thorson Jos C ⓪
△Bergum Lawrence M
817 Beattie Anna Mrs ⓪
△Hutchins John W
819△Parsons Alf ⓪
Bryant av intersects
902△Krogan Norman O ⓪
906 Allen Robt
△Sparr Arth E
908 Scherbing Anna Mrs ⓪
911△Irvine Christine Mrs ⓪
914△Benison Arth E
26TH W—Contd
916△Foote L A Rest Home
△Foote Lulie A Mrs ⓪
918△Anderson Gertrude D Mrs ⓪
Colfax av intersects
1008△Grant Sanford C
1009△Hasselberg Donald R ⓪
Dupont av intersects
1115△Callander Lalla B
1117△Willits Agnes R ⓪ real est
△Hall Milo A
Emerson av intersects
Fremont av intersects
1311 Gotschall Alva barber
1313△Anderson Gustave R
Apartments
1△Dugan Edmund
2△Coad Grace H Mrs
3△Ives Luella H Mrs
Hennepin av intersects
1400 **Apartments**
1△Schleeter Emma B Mrs
2△Appel Theo C
3△Polk Alno F
4△Dunton Alice M
Street continued
1402 **Apartments**
1△Neshit Jay B
2△Sheffin Ralph
3△Knox Edw G
4△Burke Geo A
Street continued
1408 **Apartments**
1△Yelland Margt L Mrs
2△Woodruff Mabelle L Mrs
3△Illg Edw F
4△Peterson Hannah Mrs
Street continued
1410 **Apartments**
bsmt△Ingalls Ruth J Mrs
1△Kummer Michl M
2△Anderson John W
3△Haw Evelyn D Mrs
4△Erd Mary Mrs
Street continued
1412-14 **Apartments**
bsmt△Syvertsen Sigurd E
1△Moreau Timothy V optometrist
2△Ruth Adelaide H Mrs
3△Andre Henry
4△Gross Kath M Mrs
Street continued
1418△Newell Theresa Mrs
1420△Plankerton Minerva A Mrs ⓪
△Rudolph Alwin O
1428 **Outlook Apartments**
Apartments:
1△Rolf Jennie M Mrs
2△Strand Inez S
3△Hellner Irene F Mrs
4△Whitson Elva L
5△Stinson Fredk H
6△Saxby Olive L Mrs
Street continued
1424△Easter Verna A Mrs
△Egan Lincoln E
△Penniman Herbert H C
Humboldt av intersects
1508△Lesh Mercia M ⓪
1512△Kilmer Lestor M ⓪
1513△Roland Clifford V ⓪
1515△Mason Aimleus R ⓪
1518 Siperstein David M ⓪
1521△Root Forrest C ⓪
1527△Phelps Mary F ⓪
Irving av intersects
Euclid pl intersects
1612△Clarke Arch ⓪
1624△Furlong Lawrence A ⓪
1625△Elwood Lester B ⓪
1627△Binder Carroll ⓪
1630△McRoberts Lloyd ⓪
1631△Legg June W Mrs ⓪
1632△Gardner Herbert M ⓪
1635△Morse William W ⓪
1636△Kuechle Harry G ⓪
1647△Neilson Geo W ⓪
1653△McCune Clara N Mrs ⓪
Lake pl ends
1701△Lynch Edw B ⓪
1707△Bradford Clinton W ⓪
Lake of the Isles blvd intersects
Thomas av intersects
2716△Broughton Herbert O ⓪
2720△Dyle A Judson ⓪
2726△Williams Warren O ⓪
2732△Gordon Peter A ⓪
Upton av intersects
2800△Calhoun Everts B

26½ AV NE — From Main east to University av 1 north of 26th av

27TH AV N—From the river west to Vincent av 7 north of Broadway
Mill intersects
Pacific intersects
1st and 2d intersect
211△Gieske John A
△Pearson Louis A
217△Accurate Screw Products Co
Washington av intersects
236△Lies Raymond H
241△Krause Thos L
△Krieg Chas A
Alma pl intersects
243△Harich Adolph A
△Heeder Chas A
247△Morrison Francis L ⓪
248△Harich Henry ⓪ rug weaver
249△Bednarski Carl
250△Walchuk Wm ⓪
3d intersects
316△Cusciotta Irene M Mrs
318△Hoffman Bessie B Mrs ⓪
4th intersects
Fairview Park intersects
Lyndale av intersects
Aldrich av intersects
808△Lynch Mabel R Mrs
810△Kirby Downing D ⓪

W. S. NOTT COMPANY
Belting
Hose
Packing
Conveyors
Elevators
Lift Trucks
Fire Extinguishers & Equipment
Manila and Wire Rope
Abrasives
201-11 N. 3d St.
Phone Atlantic 6501

MARYLAND CASUALTY CO.
CASUALTY AND FORGERY INSURANCE
FIDELITY AND SURETY BONDS
1490 Northwestern Bank Bldg.
Tel. Bridgeport 1255

813 Nicollet Ave.
PACKARD SHOES, INC.
Tel. Geneva 1952
Distinctive Feminine Footwear

The reproduction of R. L. Polk & Co. directories has been made in accordance with the terms and conditions of an agreement between Historical Information Gatherers, Inc. (HIGs), and R. L. Polk & Co. The directories may not be further reproduced without permission.

More than 4 out of 5 Minneapolis Families Daily Read the MINNEAPOLIS STAR JOURNAL ★ More than 240,000 Northwest families read the Star Journal daily. ★

FIRE TORNADO BUSINESS INTERRUPTION INLAND MARINE
GENERAL INSURANCE CO. OF AMERICA
FIRST NATIONAL INS. CO. OF AMERICA
OLD LINE STOCK INSURANCE AT A SAVING
"A+" RATING
Gen. Agts. — Northwest Underwriters — 727 Plymouth Bldg.

THE MORRIS PLAN
CITIZENS-MORRIS PLAN COMPANY
710 Marquette Avenue
ONE CO-MAKER LOANS, AUTOMOBILE LOANS, COLLATERAL LOANS
EXECUTIVE LOANS
LOW INTEREST RATES — YEAR TO PAY

TWENTY-SIXTH E—Contd
1200 Harrington Douglas J
1206ΔVikan Gust ◎
Lillenas M E Mrs
1207 Sorem Seivert L ice
1208ΔHales Chas D
1212ΔBrindle Frank R
1213 Packard Ella K Mrs
Packard Milton E
1218 Fedrow Claire O
13th av intersects
1306 Benson Alf S ◎
1308ΔGuertin Francis E
Sifferle Anne Mrs
1300ΔThorene Wendell
1311 Clark Patk ◎
1312ΔVoge Adolph ◎
14th av intersects
1401 Hippe Knute ◎
1403 Stevens N Chas ◎
1405ΔJohnson Paul ◎
Stark John F jr
1407 Berg Hattie M ◎
1408 Moe Harvey C
ΔSeeman Agnes T Mrs
1409 Rolschau John H
Stevenson Emil
15th av intersects
1500 Benson Martin ◎
1504 **Apartments**
1ΔTurner Maynard W ◎
2ΔCreen Jas W
3ΔHarvey Irene F Mrs
4ΔFog Nels
Street continued
1508 **Apartments**
bsmt Vacant
1ΔFairfield Richd F
2 Vacant
3 O'Connor Wm J
4 Wedell Geo A
Street continued
1512ΔBrutsch Geo C
1515 Perkl Bert A fill sta
1516ΔKline C C Mrs ◎
Bloomington av intersects
1520ΔPete & Carl's Service
Sta fill sta
1528 Herbert Howard W
Nethercutt Orsian T
1530ΔMcReavy Vernon L
ΔWestensee Peter
1534ΔKugler Beryl Mrs
1535ΔCarlson Edwin S ◎
1538 Johnson Alex R ◎
1539ΔRogstad Geo P ◎
ΔPursley Jay A
1543ΔGillespie Richd B ◎
16th av intersects
1600ΔHagman Axel ◎
Lindner Edw P
1602ΔBengston Fredk W
Peterson Axel
1606 Rice Wm M
1608 Johnston Claries L
1610 Conrad Herbert ◎
1611 Larson Arth O
ΔSchmidt Richd R
17th av intersects
1704ΔCanutson Ralph E
1707ΔBaskin Clifford E
Nashko Anna Mrs
1708ΔDahl Hans M ◎
1710 Fitzgerald V J
1715ΔLeak Creed ◎
18th av intersects
1800 Smith Geo J
1802 Blum Russell D
1804 Goodrie Bernard P
1806 Gligor G C Mrs ◎
1808ΔHalstrom Peter A
Cedar av intersects
1832 Gustafson Gust L ◎
ΔJansen Leonard P
1838 Sather Harry F ◎
ΔMcKay Daxrell
1840ΔMiller Stanley C
Sjoquist Pearl Mrs
1844 Hauser Michl J ◎
Marks Walter
1846 Buland Geo T
ΔWaddick Jas L
Longfellow av begins
1854 Vacant
1858 Faulk Minnie I ◎
ΔKramer Howard F ◎
1862 Shelby Thorvald O ◎
1866 Hansen Haakon
Hunt John A
1870ΔMiller John
1900 Preston Chas E ◎
1904ΔJones Jas M
Walsh Wm C
1908ΔWinter Geo J
1911ΔCity Sewer Dept &
Warehouse
1912 **Apartments**
1ΔHappy Fred W
2 Kreilkamp Karl
3ΔHolt Herbert F
4 May Jos
5 Rue Rudolph
6 Brabant Richd C
7 Erickson Jos B jr
8ΔMcCarthy John J

Street continued
1916 Muggley Fredk A ◎
Ledo Eliz Mrs
1920ΔWilliams Clyde A
1925ΔCity Paving Dept whse
& asphalt plant
City of Mpls Gas Testing Sta
City of Mpls Sewer
Yards
Hiawatha av intersects
23d and 24th avs intersect
2414 Vig Orrin W
2416 Nelson Arth ◎
Dakin Berdette Mrs
2426 Mulroy Clement J
2428 Dunn Jas P ◎
Donovan Leo B
25th av intersects
2514 Tray Michl J
2530ΔBursch Bros Liquor
Store
26th av intersects
2600ΔPearson Geo A bev-
erages
2604 Jensen Carl O
2606ΔJensen Blenda S Mrs ◎
2610ΔEckland Abner F
2614ΔLindberg Chas J ◎
2616 Johnson John A ◎
2620ΔPuhman Frank T
27th av intersects
2704ΔNyman Geo W ◎
trucking
2706 Enga Albert C
2708 Carlson Edna E Mrs ◎
2714 Reilly John W ◎
2716 Buehler Eliz Mrs ◎
2718 Kibsgaard Karl S
Lindberg Chester E
Nelson Carl
2726 Bergquist Alex ◎
2728 Hurtig Clarence C
28th av intersects
2800 Zipoy Geo ◎
2801 Gonea Bertha E Mrs
Schwalbe Chas W
2805 Schirmer Lawrence C
2808 Ceilky Lewis J ice
2809 Anderson Einar
Johnson Wm E
2813 Niemeyer C F Wm ◎
Morris Wm J
2814ΔCeilky Lewis J
Otteson Gillette S
2817 Hanson Henry E
Stevens Horace J
2821 Hallett Harry ◎ auto
repr
29th av intersects
2900ΔJohnson Roger E ◎
gro
2901 Johnson Albert
ΔMoery Minnie W Mrs
2905 Peinke Leon N ◎
2906 Vacant
2907 Trulen Aug L
2913 Anderson Herbert I ◎
2914ΔLarson Louis L ◎
Balestra Andrew J
2915ΔWassing Carl ◎
2916ΔBergeron A D ◎
2919ΔAtlee W Lemuel ◎
2921ΔBill Gust H
2922 Stauffacher Sidney S ◎
2926ΔLarson Nels G ◎
2930ΔChristiansen Oscar H
◎
ΔJohnson Carl A
30th av intersects
3000ΔJoki Konsta ◎
Thompson Clifford T
3004 Rouse John W ◎
3008 Skoglund Russell A ◎
3010 Hippee Louis O
2d fl vacant
3012 Vacant
3014ΔSwanson John A ◎
3022 **Apartments**
1 Heinen Frank H
2 Vacant
3 Bronce Frank
4 Decker Elbert C
5ΔCarman Ray D
6 Morris Owen T
7 Mitchell M A Mrs
8 Vacant
Street continued
31st to 33d avs intersect
3309 Oas Doris M Mrs ◎
Bartick Fredk G
3313 Trowbridge E L ◎
3314 Ostry Jos A ◎
3318ΔWelch Leonard E
3319ΔBill Swan J ◎
Morben Sherman H
3322 Frederickson Glenn N
3323 Stylin Martin V ◎
3326ΔLangaard Anton N ◎
Erickson Enoch W
34th av intersects
3400ΔJohnson Edw S gro
3401 Dustrude Anna Mrs ◎
Edson Ernest W
3404ΔMcKean Harry E ◎
McKean Orivan G

3405ΔBowman Arth F ◎
3408ΔTobiasen Axel ◎
Dullinger Wm P
3412ΔJohnson A Theo
3417 Beland M M Mrs ◎
3430ΔGreening Horace P ◎
35th av intersects
3505ΔRyman Myrtle E
3509ΔAnderson Anna J Mrs
◎
3515ΔRichardson L A ◎
3517 Frederickson Ingeborg
Mrs ◎
3521ΔJohnson Newell W
3525ΔPicott Edw J ◎ gro
36th av intersects
3601 Bastys Edw T ◎
3609 Kulenkamp Lydia Mrs
◎
3613ΔPinske Raymond A
3619ΔCarlson Claes J ◎
Kleve Frank H
3623 Anderson John P
37th av intersects
3701ΔHendricks Henry ◎
ΔHendricks Isabelle C
piano tchr
3709 Arf Wm C ◎
3715ΔBurrow Henry J ◎
3717ΔHelin Roland V ◎
38th av intersects
3801ΔStelzig Jas E ◎
3805ΔBarr Wesley
3809 Fisher Chas F ◎
3815ΔHeaner Henry W ◎
3817 Wann Harry W ◎
3821ΔSabako Andrew ◎
3825ΔSkjefstad Ole O ◎
39th av intersects
3901ΔCarter Percy ◎
3905ΔHamilton Chas L
3908ΔPruyn Byron B
3915ΔNelson Victor H ◎
printer
3917 Vacant
3921ΔDanielson Edwin L ◎
Thomsen Hans J
3927 Olson Wm E
40th av begins
Seabury av ends

TWENTY-SIXTH W —From Nicollet av w to E Lake of the Isles blvd and from W Lake of the Isles blvd to Upton av 4 s of Franklin av
3ΔFouch R B dentist
ΔFiliatreau Theo L
ΔHumphrey Eug A
ΔLambke Alf W
Olson Leonard G
Rau David F
4 **Apartments**
AΔDool Avonelle Mrs
B Vacant
C Volland Orphie J
D Anderson Rose Mrs
EΔKrueger H Herbert
watch repr
FΔDunleavy Frank J
GΔNelson Clara W
HΔStockton Robt T artist
1ΔLonsdale John
JΔWinchell Paul H
K Williams Mary W
L Schimming M W Mrs
MΔTerry Alford N
200ΔSwanstrom Arth S
dentist
201ΔArling L S phys
202 Hallanco Coat Co dental
coat mfrs
203ΔNilsson Peter
Street continued
5 Grottum J M women's
wear
ΔInstenes L O jwlr
6ΔHanson Alice Candies
Inc
7 Larson Lawrence bar-
ber and beauty shop
7½ΔSmith Rolland C
ΔUnderthun Oscar
8-10ΔGuindon-Breiseth
Co whol drug sun-
dries
9ΔErickson Marguerite L
mlnr
11 Vacant
11½ΔJiffy-Way Products
Inc egg graders
Zimmer Benj scale mfg
12ΔMiller Sewing Machine
Co
ΔMiller Albert W
Vrooman Ardella rental
library
13ΔNational Potteries Co
13ΔPlayware Inc toys
14ΔGopher Furnace Co
18ΔKurimay J T uphol
Piers Walter B ◎
20 Vacant
Blaisdell av intersects
112ΔPearson Forrest W ◎

TWENTY-SIXTH W—Contd
116 Monge Albert ◎
118ΔNelson Loreen H Mrs ◎
122ΔKath Jas B
ΔKath Zena M Mrs
Pillsbury av intersects
201ΔScarborough Cortelyou
H fill sta
207ΔAlden Harry
Madison Wm
211ΔBakke Bertel J
Boddy Eliz G Mrs
212 Gagne Fred D
213ΔBrubaker H W gro
Wagner Jack W
216 Dougherty L H Mrs ◎
ΔPetzke Henry F
219 Frush Albert A
Mohlsather Peter
227ΔHarding Noral B
Keating Zora Mrs
229 Kucala Gladys A Mrs
Schrade Roy C
Pleasant av intersects
301ΔReese Geo W gro
303 Danielson David V
barber
Krauel Ida beauty shop
311ΔGisness Olof M
ΔMiller John
313 Elsie Clifford L
315 Demerest Jos M meats
ΔMcBeath Winfred gro
Grand av intersects
406 Charlebois Lawrence E
Olmsted Ellsworth H
412ΔLarson Chas C
413ΔSwartout N R Mrs
415ΔHedstrom Gerda Mrs
417 Vacant
419 Borreson H P Mrs
Kelley Spencer H
421 Ferguson R D Mrs
Hinshaw Stacy I
423 LeSueur Mac M
Harriet av intersects
Garfield av intersects
600 Englehard Agnes
beauty shop
602ΔMortensen Jennie E
Mrs dry clnr
604ΔJones Arth E gro
610ΔKelly Oak E
ΔEdmund Marie Mrs
618 Wahlberg Swan shoe
rebldr
Lyndale av intersects
704 Gorman Patk H barber
706 Davis Harry
ΔGustafson Walter C
ΔMize M D Mrs
708ΔMonogram Clnrs &
Dyers
717ΔAllan D E garage
Aldrich av intersects
809ΔSmith W Fredk ◎
813 Donovan Michl D ◎
817ΔBeattie Anna E Mrs ◎
819ΔGoslin Harry A ◎
Bryant av intersects
902ΔGardner Amelia Mrs ◎
906ΔAllen Robt ◎
ΔMeitzner H W
908 Anderson Carl W
911ΔIrvine Christine Mrs ◎
914ΔBennison A E Mrs
916ΔBenson Tillie Mrs
918ΔMarshall Clover A
Colfax av intersects
1008ΔJannetto Danl J ◎
1009ΔFitzgerald R M Mrs
piano tchr
ΔWalker Lambert J
Dupont av intersects
1115ΔCallander John N
1117ΔWestrum Kenneth P
Emerson av intersects
Fremont av intersects
1311 Gotschall & Anderson
barbers
1313 **Apartments**
1ΔAnderson Marlowe L
dentist
2ΔCoad Grace H Mrs
3ΔDugan Edmund
Street continued
Hennepin av intersects
1400 **Apartments**
1ΔMann Carrie A Mrs
2 Gunderson Melvin M
3ΔJohnson Clark W
4ΔDunton Alice M
Street continued
1402 **Apartments**
1ΔNesbit Jay B
2ΔOnstad Kenneth E
3 Knox Edw G
4 Brown Cora M Mrs
Street contiued
1408 **Apartments**
1ΔYelland Margt L Mrs
1ΔWoodruff Alanson C
3ΔJilg F Edw
4ΔMellin Agnes M Mrs
4 Peterson Hannah Mrs

The reproduction of R. L. Polk & Co. directories has been made in accordance with the terms and conditions of an agreement between Historical Information Gatherers, Inc. (HIGs), and R. L. Polk & Co. The directories may not be further reproduced without permission.

DEPENDABLE

Campbell Coal and Oil Co.

COAL
COKE
WOOD
FUEL OIL

Main 7411

825 Marquette Ave.
Foshay Bldg.

DEPENDABLE

Charles W. Sexton Co.

INSURANCE and BONDS

McKNIGHT BUILDING
MAIN 3501

WIRT WILSON
H. GLENN WYER
HERBERT F. HEIMSATH
HARRY J. WENTZEL
DANA STONE
COORD F. ROOSEN
FRANK T. WALLACE

WIRT WILSON & COMPANY
INSURANCE
BUILDERS EXCHANGE BUILDING
MINNEAPOLIS

JOHN T. BAXTER, JR.
LYLE S. MC KOWN
WALTER F. JAFFRAY
RAY W. FENTON
RICHARD A. THOMPSON
MILES H. MC NALLY
JULIAN W. KERR

TWENTY-SIXTH AV S—Contd
5447 Pearson John W
5456 Pollock Sina O Mrs
5457 Lindgren Carl
55th intersects
5500 Carlson Carl G ⓒ
5501 Rhoy Sarah Mrs
5509 Cornell Ralph E ⓒ
5532 Nygren J Harold ⓒ
5540 Nilsson Josef ⓒ
5548 Johnson Frank M ⓒ
5552 Saunders Felix ⓒ
5553 Wetterland Arch D ⓒ
5557 Jones Roy W
56th intersects
5606 Stengel Otto ⓒ
5624 Glenfield Henry
5648 Freudenthal Fred
5653 Graf Herman O
5654 Navratil Chas H
57th intersects
5700 Ackley Walter W
5701 Vacant
5705 Mitchell Clara R Mrs
5709 Vacant
5724 Richards Everett C ⓒ
5725 McNellis Danl ⓒ
5728 O'Keefe Jack ⓒ
5731 Anderson Manley F ⓒ
5732 Benson Herman M ⓒ
5744 Hermstad Peter J ⓒ
5749 Long Bertram J ⓒ
5754 Becker Erick C ⓒ
58th intersects
5804 Statton Patk
5805 Sowles Cecil H ⓒ
5812 Olson Arth W ⓒ
5817 Weigand Elmer N ⓒ
5820 Woolcott Harvey H ⓒ

TWENTY-SIXTH AV S E—From 2539 Essex ne to beyond 4th and from Weeks av n to E Hennepin av
145 Wheeling Corrugating Co sheet mtl wks
155 Ruberoid Co roofing mfrs
169 Clark Fred G Co of Minn lubricants
Delaware intersects
Univ av intersects
4th intersects
Weeks av intersects
890 Emerson S Elmer ⓒ
898 Berry Louis N ⓒ
906 Medvec John
914 Rechtfertig Raphael W
918 Gottlieb Hans
919 Frain Thos J ⓒ
922 Langley Chas W ⓒ
Como av intersects
1000 Mattox Henry I gro
1002 Johnston Leonard W
1004 Hagford Olof
1008 Beyer Arth E
Lotourneau Geo H
1011 Tjosvold Wm S
1012 Miller Walter F
2d fl vacant
1015 Landstrom Carl E ⓒ
Schmid Calvin F
1016 Wilson Henry C
1019 Mollers Mathias H
Week Sanford P
1020 Handy Jack J
1023 Vacant
1030 Marka John J ⓒ
1031 Vacant
1032 Swen Andrew P ⓒ
1034 Johnson Otto E ⓒ
1040 Young Wm E
1041 Shaughnessy Cleo Mrs ⓒ
McShane Gerald
1045 Ecklund Edwin H ⓒ
1048 Schiavone Frank ⓒ
1049 Peterson Josephine Mrs ⓒ
Talmadge av intersects
1057 Bender Adam H
Nelson C Arth
1065 Sonmor Reuben O
1069 Domiano Tony J
1077 Landgren Chas J ⓒ
1085 Bengston Albert ⓒ
pntr
1101 Hoffman Richd
1105 Plumleigh Louis G ⓒ

TWENTY-SIXTH E — From Nicollet av e to 40th av 4 s of Franklin av
1 Stevens Nellie Mrs restr
2 Butler's Drug Store
Iverson Herman T
3 Carlson Edwin J meats
3 **Apartments**
1 Beaton Wm H
2 Smith Harold E
3-4 Vacant
5 Brohde Matthew
6 Smith Hiram
7 Scrimshaw Justine Mrs
8-10 Vacant

Street continued
4 Justad & Son dry gds
Naughton H Patk
watch repr
2d fl vacant
5 Vacant
6 Linden Elmer restr
7 Walsh Thos J barber
7½ Swanson Alex E restr
8 Wah Sam lndry
2d fl vacant
9 Vacant
10 Blowers Marie Mrs
beauty shop
Ohnstad Herbert R
barber
10½ Vacant
11 Ewing Elva G barber
Cunningham Edith M
beauty shop
12 Shake Herbert A tailor
12½ Skoglund Gustave
14 Vacant
15 Goldman Louis shoe repr
Splettstoesser Geo
16 Vacant
17 Broberg Gustave J gro
17½ Hines Manley
19 McBeath Winfred gro
Powell John ⓒ
20 Standard Oil Co fill sta
21-23 National Tea Co
gro and meats
Capron Minnie M Mrs
25 Angell Andrew baker
Brazil Frances Mrs
Geluyckens Charlotte Mrs
1st av intersects
100 Twenty-Sixth St Fruit & Veg Mkt
101 Soper Wm C fill sta
104 Braeger Harold H
106 Vacant
107 Michaud H B shoe repr
108 Vacant
109-11 Fosters Tavern beverages
109 **Apartments**
1-8 Vacant

Street continued
110 Chambers Jos N auto repr
112 Vacant
113 Despatch Laundry Inc
114 Vacant
116 Garaghty Leo J
batteries
118 Store vacant
118 **Apartments**
1 Mullen Donald
2 Warren Fred E
3 Shaw Mamie Mrs
drsmkr
4 Granlow Oscar J
5 Bullock Mary Mrs
6 Vacant
7 Fernandez Primo
8 Vacant
9 Leigh Laura Mrs

Street continued
119 Pure Oil Co fill sta
120 Brombach Meat Co
Stevens av intersects
122 Standard Upholstering Co
124 **Apartments**
1-2 Vacant
3 Blodgett Mary E
4 Brown Sophie L
5 Combs Jack
6 Vacant
7 Walker Adelyn M

Street continued
126 Jones Richd E plmbr
Krejce Edw C
128 Donovan Margt L Mrs
Foster Emma R Mrs
Groth Eliz Mrs
Russell Harry O
131 Sundin A Theo ⓒ
132 Vacant
133 Sundin Bros Garage
2d av intersects
200 Powers Georgia Mrs
200½ Tyedten Thorstein H
202 McGee Edna P
204 Vacant
206 Heberlein Jos A
208 Jackson Alva D
Siegel Wm H
Thompson Danl
Wesley Margt E
210 Martin Mae Mrs
211 Heenan Mary Mrs ⓒ
3d av intersects
302 Fuller Agnes W restr
306 Fischer Cecelia nurse
Clinton av intersects
329 Vacant
331 Bedard Louise C Mrs ⓒ
Hall Kenneth W ice
4th av intersects

401 **Apartments**
1 Harriman Mary R Mrs
Nelson Theo W ⓒ
2 Vacant
3 Aich Eveline Mrs
4 Martin Wilbur H
5 Dresser Maynard P
6 Michaels Clemons E
7 Lofgren Axel A
8 Steppe Alberta E Mrs
9 Carlson Edw L
9BR Anderson Merriam S
10 Taillefer Jos M
11 Johnson Oscar M
12 Connor Jos V

Street continued
404 Behme Harry J
Fall Ross B
Samuelson Archie V
405 Hagstrom Louis G
2d fl vacant
408 Erickson Thilda Mrs ⓒ
Peterson Mabel V
Strand Enrel M
409 **Apartments**
1 Loe Christ A
2 Kolbe Cath A Mrs ⓒ
3 Kennedy Jerrold J
4 Batten Margt M Mrs

Street continued
414 Stoll Augusta Mrs ⓒ
Gangelhoff Raymond E
418 Hokanson John H ⓒ
Hokanson John O
Kasper Robt A
5th av intersects
500 Lovain Oscar E ⓒ
Vanstrom Anto P
502 **Apartments**
1 Vacant
2 Martin Harold D
3 Vacant
4 Paul Geo E
5 Vacant
6 Peterson Glen B
7 Vacant
8 Burnevik Sidney

Street continued
504 Vacant
Portland av intersects
613 Molsather Lawrence
Storms Isaac D
615 Schreiner Henry J ⓒ
617 Martinson Ingaborg Mrs ⓒ
619 Bergsing Raymond T
rear Pfaff C V Mrs ⓒ
622 Anderson John M ⓒ
Oakland av intersects
Park av intersects
Columbus av intersects
720 Boyce Orien E Rev
722 Davis Chas F Rev
724 Olivet M E Church
725 Rushold P A garage
731 Anderson Andrew ⓒ
733 McFonagle Myron E
Chicago av intersects
819 Hilliard Fredk M
Hilliard Jos L
Westerberg Mollie E
nurse
Elliot av intersects
904 Linder Anna Mrs ⓒ
913 Martin Knute E
915 Johnson Aug ⓒ
10th av intersects
1012 Adolfson Hilma M Mrs
Norrbom Oscar E
11th and 12th av intersect
1200 Seth Leonard ⓒ
Bramhall Chas E
1206 Paulsen Serena Mrs ⓒ
Wikan Gust
1208 Whitehill Sophie Mrs ⓒ
Love Karl D
Tallakson Harold A
1212 Brindle Frank R
1213 Packard Ella K Mrs
1218 Cupps Aug J
13th av intersects
1306 Benson Alf
1308 McNamee Peter J ⓒ
1309 Hanson Emery M
1311 Williams Roy J
1312 Voge Adolph ⓒ
14th av intersects
1401 Olson Annie Mrs
1403 Stevens N Chas ⓒ
1405 Williams Jos L
1407 Berg Hattie M ⓒ
1408 Christenson Elmer J ⓒ
Seeman Agnes T Mrs
1409 Stevenson Emil ⓒ
15th av intersects
1500 Benson Martin ⓒ
1504 **Apartments**
1 Partridge Alphonse
2 Creen Jas W
3 Samson Emma
4 Parker Eliz Mrs

Street continued
1508 **Apartments**
1 Andrews Carl M

TWENTY-SIXTH E—Contd
1508 **Apartments**—Contd
2 Jorgensen Christian W
3 Heidel Carrie
4 Burns Mae E

Street continued
1512 Brutsch Geo C
1515 Economy Super Service
1516 Kline Andrew J ⓒ
Bloomington av intersects
1520 Davis Oscar D fill sta
1528 Blanton Goree
Sanford Warren W
1530 Hamilton M Caralen
McReavy Vernon L
1534 Gilkey Eunice Mrs ⓒ
Pratchner Anthony J
1535 Wyman Wm
1538 Conboy Thos P
1539 Haerden Arnold
Rogstad Geo P ⓒ
1543 Gittens E M Mrs ⓒ
16th av intersects
1600 Hagman Axel ⓒ
Shea Julia Mrs
1602 Peterson Axel
Roycraft Louis H
1606 Rice Wm M
1608 Miller Robt J
1610 Conrad Herbert
1611 Crystal Walter J
Hardy Geo C
17th av intersects
1704 Weyrauch Palma Mrs ⓒ
1707 Nashko Anna Mrs
Walstad Ole J
1708 Dahl Hans M ⓒ
1710 Johnson Bessie C ⓒ
1715 Chase Fred F
18th av intersects
1800 Chelberg Oscar G
1802 McQuade Mildred Mrs
1804 Clapp Archie L
1806 Gligor Jas T ⓒ
1808 Halstrom Peter A
Cedar av intersects
1832 Lacy Melvin E
Peterson Ben D
1838 Sather Harry ⓒ
Peterson Bina G Mrs
1840 Rolfson Ronnaug Mrs ⓒ
Grono Frank
1844 Rostratter E H Mrs ⓒ
Hauser Michl
1846 Waddick Jas L ⓒ
Waddick Patk M ⓒ
Longfellow av begins
1854 Clark Violet E drsmkr
1858 Faulk Minnie I
Kramer Howard F
auto repr
1862 Shelby Thorvald O ⓒ
1866 Livingston Chas ⓒ
Hansen Haakon
1870 Miller John J ⓒ
1900 Preston Chas E ⓒ
1904 Jones Jas M
Nelson Clarence
1908 Bystrom Minnie Mrs
1911 City Sewer Dept & Warehouse
1912 Cyrus Edw
Kalman Alec E
McCarthy John J
Petrick Robt L
Stahura Andrew P
Wilson Victor E
1916 Muggley Fredk A ⓒ
Muggley John C
1920 Schoeder Martin A
1926 Norris Patk ⓒ
Hiawatha av intersects
1925 City Paving Dept whse
23d and 24th avs intersect
2414 Vig Orrin W
2416 Nelson Arth ⓒ
2426 Bakken Raymond
McMillan Chas
2428 Dunn Jas P ⓒ
Moline Oscar L
25th av intersects
2514 Challman Oscar
2516 Vacant
2530 Bursch Bros Liquor Store
26th av intersects
2600 Vacant
2604 Jensen Carl O
2606 Jensen Antonius ⓒ
2610 Eckland Abner F
2614 Lindberg Chas G ⓒ
2616 Johnson John A ⓒ
Dunbar John E
2620 Ebert Minnie W Mrs
27th av intersects
2700 Hodge Chas A
2704 Charland Gertrude Mrs ⓒ
2706 Bernston John
2708 Carlson Edna E Mrs ⓒ
2714 Scheuchl Louis
2716 Buehler Eliz Mrs ⓒ

 © R. L. Polk & Co.

The reproduction of R. L. Polk & Co. directories has been made in accordance with the terms and conditions of an agreement between Historical Information Gatherers, Inc. (HIGs), and R. L. Polk & Co. The directories may not be further reproduced without permission.

STERLING Hallowell Coal

Northrup, King & Co.'s

FARM SEEDS

Clovers, Alfalfas, Forage Crops, Seed Corn, Seed Grains

Ask Your Dealer

Northrup, King & Co. Minneapolis

NORTHLAND

H. A. ROGERS CO.

SUPPLIES

—for—

ARCHITECTS ENGINEERS ARTISTS

BLUE PRINTING

PHOTOSTATS

911 Marquette Ave.

GE neva 5346

L. S. DONALDSON COMPANY

MA in 3113

TWENTY-SIXTH AV S — Contd

5216 Olson Alf B ⓪
5217 Heymer Rae J ⓪
5228 Bergfalk Euger C
5229 Hoyer Nels [illegible]
5232 Thompson C [illegible]
5233 Proctor Claud [illegible]
5236 Bettels Edw [illegible]
5240 Roesler Fredk [illegible]
5249 Vrooma [illegible]

E 53d intersects
E 54th intersects

5410 Froland Gus [illegible] ⓪
5416 Vacant
5428 Novotny Joseph [illegible]
5432 Field Hans M ⓪
5444 Hansen Harold ⓪
5447 Vacant
5457 Berlot Louis S

E 55th intersects

5500 Carlson Carl G
5501 Uppman Gust O
5509 Cornell Ralph E ⓪
5534 Nygren Harold
5540 Nelson Joseph ⓪
5548 Johnson Frank M ⓪
5552 Saunders Felix ⓪
5553 Peterson Manfred L ⓪
5557 Rust Roy G

E 56th intersects

5606 Johnson Ellen Mrs ⓪
5610 Healy Phillip E
5614 Hansen Carsten N ⓪
5648 Christofferson Agnes Mrs ⓪
5653 Vacant
5654 Dickinson Fred E

E 57th intersects

5700 Bartlett Clarence L
5703 Schaller Berton G
5705 Blair Paul
5709 Wenell Robt W
5724 Richards Everett C ⓪
5725 Bakken Edw N ⓪
5728 Wolsen Aug
5731 Anderson Manley F ⓪
5732 Benson Herman M
5744 Hermstad Peter J ⓪
5745 Long B James S
5754 Becker Erick

E 58th intersects

5804 Franzen John A ⓪
5805 Sowles Cecil H ⓪
5812 Olson Arth W ⓪
5817 Weigand Elmer N ⓪
5820 Woolcott Harvey ⓪

TWENTY-SIXTH AV S E— From 2539 Essex st northeast to beyond S E 4th st, and from Weeks av, north to East Hennepin av

145 Wheeling Corrugating Co
155 Ruberoid Co roofing mfrs
169 Clark Fred G Co of Minn whol oils

Delaware intersects
Univ av S E intersects
S E 4th intersects

501 Imperial Meal Co

Weeks av intersects

890 Emerson S Elmer
898 Vacant
906 Zdenek Herman ⓪
910 Vacant
914 Kowall Fred E ⓪
918 Barnard Harry M
919 Frain Thos ⓪
922 Langley Chas W ⓪

Como av intersects

1000 Mattox Henry I gro Schaeffer Arth
1004 Westaway Sidney E
1008 Lobell Malcolm E Horsch Theo P Jr
1011 Landstrom Carl ⓪
1012 Glidden Clare Mrs Sprague Russell C
1016 Christine Christ R
1019 Baar Anthony C Forpahl Frank A ⓪
1020 Spranger Arnold B ⓪
1023 Pearson Arth White Leo C
1030 Swen Andrew O ⓪
1031 Flett Peter S
1032 Swen Andrew P
1034 Johnson Otto E ⓪
[illegible] Thos H
[illegible] ance
104 [illegible] nk ⓪
1049 [illegible] ine Mrs ⓪

Talmage av intersects

1057 [illegible] Mrs ⓪
Galla[illegible] Peter
1065 Sonm[illegible]
[illegible] Chamb[illegible]
[illegible] Landgre[illegible] as J ⓪
[illegible] Beaubien [illegible]onald L
[illegible] [illegible]ner Wm
[illegible] [illegible]leigh Louis G ⓪

TWENTY-SIXTH ST E— From Nicollet av east to Seabury av, 4 south of Franklin av E

1 Stevens Nellie Mrs restr
2 Twenty-Sixth St Pharmacy
3 Carlson Edwin J meats
3 **Apartments**
1 Beaton Wm H
2 Gunnerson Caroline Mrs
3 Longman Chas W
4 Wheeler Fred E
5 Brown Helen E
6 Johnson John H
7 Williams Geo E plmbr specialties
8 Vacant
10 Carlson Andrew

Street continued

4 Justad & Son dry gds Prince Sarah J
5 Searle Cecil J gro
6 Kramer Tire Sales
7 Sundet Albert C barber
8 Wah Sam Hand Laundry
9 Higgins Edw A drugs
9 Swanson Alex restr
10 Hall Archie B barber Hall Mona B Mrs beauty shop
11 Shake Herbert A tailor
12 Nilsson Peter tailor
12½ Hedlund Olaf Skoglund Gust
14 Goldman Louis shoe repr Baron Clifton K
15 Kafer Howard M restr
16 Barton Raymond C dental laboratory
16 Brown Electric Co
17 Angell Andrew baker
17½ Splittstaser Geo
19 McBeath Winfred gro Powell John
20 Standard Oil Co gas sta
21 Wartburg Louis P meats
23 Schultz Jeane G baker
25 Geluyckens Charlotte

1st av S intersects

100 Twenty-Sixth St Fruit & Veg Mkt
101 Shell Petroleum Corp gas sta
104 Spatz Julia
106 Vacant
107 Michaud Herbert B shoe repr
108 Strengles Peter D restr
109 **Apartments**
1 Weber Clifford J
2 Smoldt Fred F
3 Olson Vern N
4 Gifford Mildred
5 Barnes Gerald R
6 Mulcahy Danl T
7 Moore Louis H
8 Ellingson Joseph C

Street continued

110 Schagel Geo D garage
111 Groff Frank gro
112 Service Bed Spring Repair Co
113 Despatch Laundry Inc
116 Garaghty Leo J batteries Taylor Wm E auto parts
118 O'Neill Walter F tinsmith
118 **Apartments**
1 Shaw Annette drsmkr
2 Anderson Gust
3 Cone Elliott S
4 Walker Adeline M nurse
5 Wiley Irene A Mrs

Apartments—Contd

6 Vacant
7 Stevling Louisa K Mrs
8 Vacant
9 Lovelace Leon D

Street continued

119 Phillips Petroleum Co gas sta
120 Brombach Meat Co
122 Standard Upholstering Co

Stevens av intersects

124 **Apartments**
1 Carney Amy Mrs
2 Grimes Ola
3 Vacant
4 Brown Sophie L
5 Combs Jack
6 Feguson Sarah

Street continued

126 Siemering Francis E
128 Felton Geo H Gray Alf E Schaefer Fred C
131 Sundin Theo A
132 Holden Chas G garage
133 Sundin Bros Garage

2d av S intersects

200 Seigne Mary M Mrs
202 Gibson Anna Mrs McGee Edna
204 Rutherford Joseph A
206 Lewis Alphonse J
208 Bissonnette Anna S Mrs Wiltse Eug H
210 Beall Oscar F
211 Hallowell Wm H ⓪

3d av S intersects

302 Hall Robt A
306 Verhota Joan J

Clinton av intersects

329 Vacant
331 Bedard John

4th av S intersects

401 LaTelle Charlotte E Mrs
401 **Apartments**
1 Bray Carrie F Mrs
2 Vacant
3 Anderson Florence Mrs
4 Eggie Selma E Mrs
5 O'Grady James
6 Vacant
7 Hanson Harold H
8 Herring Leon
9 Lueck Wm
10 Vacant
11 Vacant
12 Vacant

Street continued

404 Gronninger Kath LaPointe Mildred
405 Knoph Sylvia Mrs
408 Erickson Thilda Mrs ⓪ Strand Enrel M
409 **Apartments**
1 Vacant
2 Cummings Edw G
3 Nelson Henry
4 Studt Henry G

Street continued

414 Peppink Henry Stoll Carl W Stoll Wm C ⓪
418 Jorgensen Christian W landscape archt Hokanson John H ⓪

5th av S intersects

500 Lovain Oscar E ⓪ Vanstrom Anton P
502 Aich Eug ⓪ Amundson Philip Sherper David E
504 Deason Christian O ⓪ Roothwall Geo Schaeffer Earl F

Portland av intersects

613 Hansen Lars B ⓪ Palm Anders A
615 Burdick Ansel A
617 Martinson Ragnar E ⓪
619 Pfaff Christine V Mrs ⓪

Oakland av intersects

622 Anderson John N ⓪

Park av intersects
Columbus av intersects

720 Ellington Jewell J Rev
722 Davis Chas F Rev
724 Olivet M E Church
731 Vacant
733 Lindvig Albert

Chicago av intersects

819 Olson Geo H

Elliot av intersects

904 Linder Annie Mrs

TWENTY-SIXTH ST E — Contd

913 Riddle James W
915 Johnson Aug ⓪

10th av S intersects

1012 Adolfson Hilma M Mrs Rosenthal Fredrika Mrs

11th av S intersects
12th av S intersects

1200 Pierson Joseph E Seth Leonard ⓪
1206 Paulsen Serena Mrs ⓪ Wikan Gust
1208 Lenvik Hans Whitehill Sophie Mrs ⓪
1212 Lord Luther A ⓪
1213 Stevens James A

13th av S intersects

1306 Benson Alf ⓪
1308 McNamee Peter J
1309 Nichols Lenora A Mrs
1311 Clark Patk ⓪
1312 Voge Adolph ⓪

14th av S intersects

1401 Wellman Francis D
1403 Vacant
1405 Unger Chas ⓪
1407 Berg Hattie ⓪
1408 Seeman Helmer J Versteegh Peter
1409 Stevenson Emil J ⓪

15th av S intersects

1500 Benson Martin ⓪ Partridge Alphonse Thompson Geo A Weeks Geo
1508 Carmichael Duncan M Clark Violet drsmkr Winters Wm H Rev
1512 Bjerre Arth ⓪
1516 Kline Andrew J

Bloomington av intersects

1520 Davis Oscar D gas sta
1528 Engelking Harmon Olson Annie Mrs
1530 O'Brien Robt W
1534 Gilkey Edwin G ⓪
1535 Anderson Jennie Mrs
1538 Conboy Thos P ⓪
1539 Odegaard Nelmard Rogstad Geo P ⓪
1543 Gittens Roy R ⓪

16th av S intersects

1600 Hagman Axel ⓪ Miller Robt J
1602 Hunt John A Peterson Axel
1606 Cutlan Thos H
1608 Varns Jesse F
1610 Levin Carl E ⓪
1611 Barnard Whitney T Gaddis Mary Mrs

17th av S intersects

1704 Weyrauch Carl F ⓪
1707 Scott Wm A
1708 Dahl Hans M ⓪
1710 McKersie David E
1715 Leak Creed ⓪

18th av S intersects

1802 Dise Nels
1804 Vacant
1806 Gligor James T ⓪
1808 Johnson Sigwald

Cedar av intersects

1832 Murphy Edw W ⓪ Myers Finis E
1838 Sather Anna Mrs ⓪
1840 Gaustad Oscar A Rolfson Ronnaug Mrs
1844 Rostratter John B ⓪
1846 Waddick Patk M Widing Fred

Longfellow av begins

1854 Manlove Mark B
1858 Faulk Louise Mrs ⓪ Kramer Howard F
1862 Alland Engeborg Mrs ⓪ Chesterson Joseph A
1866 Livingston Chas ⓪
1870 Miller John
1900 Preston Chas E
1904 Johnson Thorvald F Mattson Axel
1908 Layland Isaac
1912 Coleman Mark J Williams Wm F
1914 Olmsted Ellsworth H
1916 Muggley Fredk A ⓪ Muggley John C
1920 Norris Patk M ⓪
1926 Norris John M

Williamson & Williamson
PATENT ATTORNEYS
Business Established 1885
925-935 Metropolitan Life Building
Phone GE. 4551

 © R. L. Polk & Co.

The reproduction of R. L. Polk & Co. directories has been made in accordance with the terms and conditions of an agreement between Historical Information Gatherers, Inc. (HIGs), and R. L. Polk & Co. The directories may not be further reproduced without permission.

PAPER BOXES PRINTING PAPER BOX SPECIALTIES

FLOUR CITY PAPER BOX CO.

504-10 Plymouth Avenue HY land 9621

TWENTY-SIXTH ST E — Contd
Hiawatha av intersects
Unopened to 23d av S
23d av S intersects
24th av S intersects
2414 Rush Henry
2416 Nelson Arth ⓪
2426 Vacant
2428 Clem Chas L
Kallberg Emma Mrs
25th av S intersects
2514 Lind Gunnar W
2516 Castle Herbert A
Harkins Chas V
26th av S intersects
2600 Vacant
2604 Hansen Alf H ⓪
2606 Jensen Antonio ⓪
2610 Clark May Mrs ⓪
2614 Lindberg Chas G ⓪
2616 Johnson John A ⓪
2620 Crockett James ⓪
27th av S intersects
2700 Vacant
2704 Charland Joseph A ⓪
2706 Vacant
2708 Carlson Chas C ⓪
2714 Scheuchl Louis
2716 Buehler Geo ⓪
2718 Davidson Kenneth L
Miller Fred
Moore Kale
2726 Bergquist Alex ⓪
2728 Frolander Christ F
28th av S intersects
2800 Robran Aug W ⓪
2805 Peterson Roy T
2809 Ferry Roy R ⓪
Volker Wm C
2813 Niemeyer Chas F
Niemeyer Wm C ⓪
2814 Soderberg Andrew E gro
Hanson Fred O
2817 Juleen Juel L
2821 Bjorklund Marcus A
29th av S intersects
2900 Johnson Roger E gro
2900 McConnell Louis H meats
Johnson Jacob E ⓪
2901 Sullivan Edw
2905 Reinke Wm
2906 Stickney James ⓪
2907 Trulen Aug L
2913 Hansen Rasmus ⓪
2914 Larson Louis ⓪
2915 Wassing Carl
2916 Bergeron Adolph ⓪
2919 Atlee W Lemuel
2921 Bill Gust H
2922 Stauffacher Sidney ⓪
2926 Larson Nels G ⓪
2930 Brueshaber Warren P
Christiansen Oscar H ⓪
30th av S intersects
3000 Halseth Clifford E
Jokl Konstance ⓪
3004 Rouse John W ⓪
3008 Vacant
3010 Anerud Magna ⓪
Glomsrud Sigurd
Paulson Chas P
3012 France Jean ⓪
3014 Swanson John A ⓪
3022 Boreen John S
Burns Danl J
Peleaux Herbert L
31st av S intersects
cor 32d av Puffer-Hubbard Mfg Co refrigerators
33d av S intersects
3309 Holm Nelson E
Liljenberg Carrie Mrs ⓪
3313 Olson Andrew C ⓪
3314 Ostry Joseph ⓪
3318 Blade John R ⓪
3319 Bill Swan J ⓪
3322 Blade Linus ⓪
3323 Stylin Martin V ⓪
3326 Langaard Anton M ⓪
34th av S intersects
3400 Oas Carl H gro
3401 Hanson Richd ⓪
3404 McKean Harry E ⓪
3405 Bowman Arth F ⓪
3408 Tobiasen Axel ⓪
3412 Berg Arth B
3417 Beland Earl O ⓪
3430 Greening Horace P ⓪
35th av S intersects
3505 Ryman Emma Mrs
3509 Milham Edw K
3517 Fredrickson Ingeborg Mrs ⓪
3521 Mahood Russell A
3525 Picott Edw J ⓪ gro
36th av S intersects
3601 Brackner Werner L
3609 Kulenkamp Lydia M Mrs ⓪
3613 Stock Ernest H
3619 Carlson Claes G ⓪
Hermansen Carl
3623 Norlund Leonard E
Quickner Doliver O
37th av S intersects
3701 Hendricks Henry ⓪
3709 Arf Wm C ⓪
3715 Danielson Levi C ⓪
3717 Helin Roland V ⓪
38th av S intersects
3801 Schlenker Gust
3805 Heaner Henry W ⓪
3809 Fisher Chas F ⓪
3817 Wann Harry ⓪
3825 Anderson Arth W ⓪
39th av S intersects
3901 Carter Percy ⓪
3905 Hamilton Chas L
3908 Schlegel Joseph H
3915 Nelson Victor H ⓪ printer
3921 Lund Gust G
Thomsen Hans G ⓪
3927 Danielsen Edwin L ⓪
40th av S intersects

TWENTY-SIXTH ST W — From Nicollet av west to East Lake of the Isles blvd and from West Lake of the Isles blvd west to Upton av S, 4 south of Franklin av W
3 Fouch Ranthus B dentist
3 Alexander Julia D Mrs
4 Hobbs Chas A phys
Miner Myrtle G beauty shop
Swanstrom Arth S dentist
Apartments:
(A) Nordgarden Mary K Mrs
(B) Dool Thos C
(C) Harley Inez E
(D) Miller Albert W
(E) Abrams Wm E
(F) Wellington Reuben R
(G) Johnson Leighton L
(I) Lehr Marie
(J) Silvers Jacques H
(K) Billett Richd W
(L) Cornelius Arth V
(M) Erickson Marguerite
Robbins Elma C Mrs
Street continued
5 Hurlburt Harry M undtkr
7 Tuttle Anna C drsmkr
7½ Haight Sara A Mrs
9 Erickson Marguerite L mlnr
11 Welch Wiley J plmbr
11½ Walsh Thos J barber
13 Olson & Bolmgren furn
18 J & J Tire & Service Shop
Piers Walber B
22 Vacant
Blaisdell av intersects
112 Pearson Forrest W
116 Engel John O ⓪
117 Vacant
118 Vacant
119 Granlund Chas E
121 Carlson Edwin J
122 Kath Wm C
123 Arnesen Caroline M Mrs
125 Vacant
127 Salverson Evan C
129 Love Joseph H
131 Feeney Helen E Mrs
Pillsbury av intersects
297 Mann Carrie A
Page Hazel nurse
Page Ella L
211 Bakke Dyre B
Pfiffner Ray J
212 Edmund Jack C
215 Johnson John A gro
216 Wrayge Fuel & Transfer Co
Wrayge Chris Jr
Dougherty Louise H Mrs
219 Treganza James L
227 Eberl Alf P
Way Asa
229 Vacant
Pleasant av intersects
301 Nelson Joseph M gro
311 Gisness Olof M ⓪
313 Soneson Egan B
315 Johns Ralph A ⓪ gro
Grand av intersects
406 Ahlstrom Reuben G
Worden Gilbert Rev H ⓪
412 Archambault Emma M Mrs ⓪
Parks Guy M
413 Coleman James
Holt Edwin A
415 Bates N G Mrs
417 Luetke Arth K
419 Bjornlie Saml J
421 Vacant
423 Walstrom Margt Mrs
Harriet av intersects
Garfield av intersects
600 Dallman Benj C beauty shop
602 Anderson Christina Mrs tailor
604 Kinnan Mary L & Sons gro
610 Webster Bert A
Olejnicak Frank J
618 Wahlberg Swan shoe repr
Lyndale av S intersects
704 Gorman Pat H barber
706 Hall Nettie M Mrs
Knutson Allan A
Whitsell Sophia P Mrs
708 Monogram Dye House
717 Allan David E garage
Aldrich av S intersects
809 Smith W Fred ⓪
813 Lynch Wm M ⓪
817 Beattie John W ⓪
819 Goslin Harry A ⓪
Bryant av S intersects
902 Gardner Alois P ⓪
906 Allen Robt J
Jenkins John T
908 Miller Oliver H
911 Irvine Wm
914 Weller Peter J transfer
916 Murphy Wm H
918 Cooper Earl
Schnacky Fred J
Colfax av S intersects
1008 Adams Rose W
Harris Marjorie L Mrs ⓪
1009 Nelson Frank E
1017 Skelly Oil Co (sta)
Dupont av S intersects
1115 Vacant
Emerson av S intersects
Fremont av S intersects
1311 Gotschall & Anderson barbers
1313 Coad Cecil W dentist
Berres Theresa K nurse
Anderson Albert N
Girard av S intersects
Hennepin av intersects
1400 Crane John A
Dunton Alice M
Reimann Emil G
Smith Henry F
1402 Linnell Susan S Mrs
Peterson Peter
Pohl May M Mrs
Sheets Sumner A
1408 **Apartments**
1 Vacant
2 Reynolds Elmo L chiropractor
3 Epstein Albert A
4 Vacant
1410 **Apartments**
1 Stevenson Francis B Rev
2 Kurth Frank L
3 Bracelin Frank
4 Berg Fritjof W
Street continued
1412 Backer J Harris pntr
Leigh Lura M Mrs
Paddock Mary S Mrs
1414 Gowen Vivian M Mrs
1418 Freer Fred W
1420 Kennard Chas R
Plankerton Ray E ⓪
1423 **Outlook Apts**
Apartments:
1 MacRae James
Petty Earle E
3 Fournee Joseph L
4 Samson Henry L
5 Haas Clara R
6 Saxby Olive L Mrs
1424 Marshall James H
Neuman Herman F ⓪
Stevenson James E
Humboldt av S intersects
1503 Vacant
1512 Baker Guy W
1513 Odette Geo A ⓪
1515 Hovey Maurice W ⓪
1518 Newhall Norman L ⓪
1521 Vacant
1527 Phelps Anna E Mrs ⓪
Irving av S intersects
Euclid pl intersects
1624 Packard Clayton P ⓪
1625 Elwood Lester B ⓪

TWENTY-SIXTH ST W — Contd
1627 Lynch Lloyd J ⓪
1630 Cohen Louis E
1631 Legg June W Mrs ⓪
1632 Gardner Herbert M ⓪
1635 Morse Willard W ⓪
1636 Dillon Thos J
Kuechle Harry G
1647 Atwood J Foster
1653 McCune Alex ⓪
Lake pl ends
1701 Vacant
1707 Roston Ell M
E Lake of the Isles blvd intersects
W Lake of the Isles blvd intersects
Thomas av S intersects
2916 Roscoe Maurice J ⓪
2720 Pope Geo B ⓪
2726 Williams Warren O ⓪
2732 Perry Ralph ⓪

TWENTY-SIX AND ONE-HALF AV N E—From N E Main st east to Univ av N E, 1 north of 26th av N E
(No Houses)

TWENTY-THIRD AV N—From the river west to Irving av N and from Oliver av N, west to Vincent av N, 3 north of W Broadway
C S P M & O Ry roundhouse
N 1st intersects
101 Peoples Scrap Iron & Metal Co
N 2d intersects
205 Merchant Mary L Mrs
206 Prouty Adelaide Mrs
Washn av N intersects
232 Milner Henry M ⓪
238 Williams Ray
240 Beal Fredk E
243 Olson Olof
244 Fitzgerald Michl E
Knotz Rose Mrs ⓪
245 Aydt Raymond F
245 Chase Bernice B Mrs
250 Buda Louis ⓪
N 3d intersects
306 Harwood Frank E
Steien Verna G Mrs
311 Benson Ferdinand F
312 Kraemer Otto J
315 Wilson Ray F
317 Cody Priscilla E Mrs
McNeil John ⓪
321 Perlich Rudolph G ⓪
N 4th intersects
402 Martin Harry
410 Haley Floyd C
412 Thorsen Carl A
414 Olson Carl A H
Ostrom Winston G
Snapko Peter
415 Davis Emrys O
Locktu Arth J
Peterson Frank
Plante Clarence E
418 Malachowski John ⓪
419 Faltin Alice
Pilarski Louis G
423 Lemire John I ⓪
426 Lunzer Paul ⓪
N 6th intersects
602 Hall Harry J
Schroder Alvin J
604 Darsow Emil O
Koch Bertha Mrs ⓪
606 Long Robt C
608 Hartig Metha M Mrs
Hokemier Arth J
609 Slepica Joseph W ⓪
613 Blomberg Eric
Hartik Vinnie A
Palmquist Oscar
614 Fingarson Fred A ⓪
615 Carlson Frank J ⓪
618 Kohnen Walter
O'Reilly Vincent M
Wachtler Kath Mrs ⓪
626 Sycks Elsie M Mrs ⓪
Lyndale av N intersects
714 Harrer John ⓪
720 Roesti Gothiel
Trick Fredk ⓪
722 Becken Paul
Zimmerman Abr ⓪
Aldrich av N intersects
815 Byrne Eug J
818 Wiberg Chas O ⓪
824 Gobel Fred ⓪
Kimball Margt Mrs
Bryant av N intersects
912 Doll P John
914 Furberg Clara Mrs
Ronneberg Ole G
916 Dukatz Emil A
Zieska Frank E

Finest French Dry Cleaning
MAIN 7311
CUSTOM Laundry Co.
1501 FOURTH AVE. S.

Real Estate Loans Rentals and Insurance
Walter L. Badger Co.
GE. 3341

♣Pat Hans . . . 09 952.303.4104
24 Patricia Ann Sheetz . . . 73● 952.926.0942
♣Daniel Wood . . . 08 952.405.6248
3536 Apartments
24 Benjamin Louis Heinzer . . . 04 NP
12 Karen Lee Pederson . . . 05 952.930.0254
21 Michael Strouss . . . 08 NP
3542 Apartments
11 Cortney Goehner . . . + NP
1 Anna Preston . . . + NP
13 Kurt Charles Rostamo . . . 10 NP
23 Scott D Yasukawa . . . + NP
3548 Apartments
24 Kimberly Y Dixon . . . + NP
2 Aaron S Hart . . . + NP
2 Jana M Hart . . . + NP
♣Linda Rae Laycock . . . 08 952.924.0775
11 Christopher John Peterson . . . 02 NP
11 Sarah Peterson . . . 02 NP
23 Richard Stephen Schopf . . . 99 NP
3554 Apartments
1 Victoria Ames . . . + 952.303.5512
13 Joseph Edward Clarke . . . + NP
23 Dolores V Hodge . . . 05 NP
23 Gary Francis Hodge . . . 05 NP
11 Don Kimball . . . 09 952.236.7415
22 Linda Sheri Kornhauser . . . 03 952.945.9721
22 Lynn Kornhauser . . . 03 952.945.9721
3560 Apartments
12 Sabah Abdi . . . 09 NP
14 Katherine Marie Klein . . . + NP
21 Jennifer Starken . . . + NP
3566 Apartments
22 Brett Boswell . . . + NP
12 Saengchanh Chitmany . . . + NP
14 Rob Mitchell Nelson . . . 03 NP
13 Cassea Stibolt . . . 08 NP
♣Brian Thunder . . . + 952.406.8852
11 Megan M Vesely . . . 06 NP

-EXCELSIOR BLVD INTS
71 RESIDENCE 3 BUSINESS

●MINJON DR

Saint Paul

CT 608.12 900 - 937 $C
➡ 900 - 937 55124

-ORIOLE DR INTS
900 Laura Kay Moen . . . 74● NP
Michael John Moen . . . 74● NP
909 Gregory G Freeman . . . 90● 952.432.2601
Michelle Elaine Freeman . . . 90● 952.432.2601

-CORTLAND DR INTS
912 Jonathan Sullivan . . . 03 952.236.0449
913 Kristine Ann Augdahl (2/02) . . . 01● NP
916 Chris Allen Nichols (8/93) . . . 93● NP
920 Patricia Ann Reitsma (7/96) . . . 94● 952.431.2072
921 Matthew J Miller . . . 94● NP
Chung Chi Nakamitsu . . . 94● NP
924 Emily Ann Fiereck . . . 84● 952.432.2338
McClane Michael Fiereck . . . 84● 952.432.2338
925 Patricia Ann Wilson . . . 94● NP
Robert Allen Wilson . . . 94● NP
928 Anthony Robert Demeules (9/07) 05● NP
Janet R Demeules (9/07) . . . 05● NP
929 Steven Leslie Adler (10/90) . . . 94● NP
Carolyn Anne Jobin (10/90) . . . 94● NP
932 Daryl S Connell (6/06) . . . 06● NP
Sian M Connell (6/06) . . . 06● NP
933 . . . NP
937 Everett John Meives (7/07) . . . 07● 952.997.6056
Geneva Meives (7/07) . . . 07● 952.997.6056

-DUCHESS LN INTS
23 RESIDENCE

●MINNAQUA DR

Minneapolis

CT 217.00 5100 - 5403 $B
➡ 5100 - 5403 55422

-REGENT AVE N INTS
5100 Joseph T Dixon (8/11) . . . + ● NP
Twyla S Dixon (8/11) . . . + ● NP
5101 Florence K Nabeta (10/96) . . . 90● 763.588.4490
Fred K Nabeta (10/96) . . . 90● 763.588.4490
5110 William R Love (10/99) . . . 98● NP
Patricia Jane Neiman (10/99) . . . 98● NP
5120 Susan Metta Fridley (7/97) . . . 96● 763.521.5454
Nell J Larsen (7/97) . . . 96● 763.521.5454
5125 Kenneth Lee Hedberg (1/97) . . . 79● 763.588.9189
5126 Cristoph John Condon (9/96) . . . 91● 763.588.3046
Stephanie Benakis Condon (9/96) . . . 91● 763.588.3046
5129 Sandra D McElfresh (6/07) . . . 07● NP
Kent William Peterson (6/07) . . . 07● NP
5130 Michael Thomas Day (4/84) . . . 84● 763.529.9414
Susan Mary Day (4/84) . . . 84● 763.529.9414

-UNITY AVE N INTS
5401 Christine Marie Winkler . . . 06 NP
Jamie Winkler . . . 06 NP
5403 Deborah Talley . . . 03 NP
Janine R Talley . . . 03 NP

-LILAC DR N INTS
19 RESIDENCE

●MINNEAPOLIS AVE

Minneapolis

CT 1064.00 2100 - 2337 $D
➡ 2100 - 2337 55406

2100 Lori Danita Gleason (6/98) . . . 95● 612.371.1212
Paul Joseph Gleason (6/98) . . . 95● 612.359.9380
2107 Michael Ray Halvorson . . . 75● 612.339.7354
2109 Morgan Axel Soderberg (5/91) 89● 612.339.4351
Shean Soderberg (5/91) . . . 89● 612.339.4351
2113 Shane L Dennis . . . + NP
2116 . . . NP
2117 Laurie Anne McRostie (12/86) . . . 86● 612.340.1662
2121 Angela Indira Dhruvan (9/00) . . . 99● 612.339.9445
Daniel John Stewart (9/00) . . . 99● 612.339.9445
2125 A G Connelly . . . 73● 612.338.0300
Pat M Connelly . . . 73● 612.338.0300
2129 Edna P Hansen . . . 64● NP
Harold D Hansen . . . 64● NP
2133 Celidit Myledys Bohmer (12/92) 92● NP
Robert Henry Bohmer Jr (12/92) 92● NP
2141 Apartments
1 Jeremy M Anderson . . . + NP
1 Eva Laura Tangen . . . + NP
2 Stephen Rurik Vitvitsky . . . 06 NP
2200 Anya Zalyba . . . 88● 612.721.5604
Irene Zalyba . . . 88● 612.721.5604
2201 Gail Marie Fraser (1/87) . . . 87● 612.339.5731
Paul David Vigoren (1/87) . . . 87● 612.339.5731
2205 Patricia Irene Bowler (3/98) . . . 93● 612.338.2866
Christopher John Oace (3/98) . . . 93● 612.338.2866
2209 Karie Lynne Merkwan . . . 10 NP
2214 Jane Elizabeth Eaton (5/86) . . . 86● 612.722.5349
2215 William John Hayes (10/00) . . . 00● 612.332.0770
2217 Katherine Jean Huntington . . . 78● 612.332.1703
2221 Bonnie D Porte . . . 76● 612.338.2556
2223 Alicia Rae Bauers . . . + NP
2227 Steven Harvey Ahlberg (10/98) 98● NP
Lisa Greer Boehlke (10/98) . . . 98● NP
2232 Cecily Francesca Brown (4/97) 94● 612.722.5799
Thomas Edwin Cannon Jr (4/97) 94● 612.722.5799
2233 . . . NP
2235 Rosemary A Foley (7/93) . . . 93● NP
2241 Jr Schmid . . . 80● 612.333.1228
Rene K Schneeweis . . . 80● 612.332.9097
2243 Louann Ann Keleher . . . 75● 612.339.5299
Greg Joseph Tromiczak . . . 75● 612.339.5299
2301 Raymond Warren Kearney III . 99● NP
2305 Barry Kryshka (12/01) . . . 01● NP
2309 . . . NP
2313 Jay J Halter (12/93) . . . 93● NP
Mark Lane Roa (12/93) . . . 93● NP
2317 James H Bjorneby (8/90) . . . 90● NP
Mary Ann Bjorneby (8/90) . . . 90● NP
2321 Chris May Glendenning (5/85) 85● 612.729.3901
Christine M Glendenning (5/85) 85● 612.729.3901
2325 Margaret M Dobbin . . . 93● 612.724.3699
Andrew P Phelan Jr . . . 93● 612.724.3699
2329 Aaron Rene Voreis (10/11) . . . + ● NP
Robin C Voreis (10/11) . . . + ● NP
2333 Jean M Stilwell (6/86) . . . 86● 612.729.9200
Steven Arthur Stilwell (6/86) . . . 86● 612.729.9200
2337 Apartments
1 Nikki S See . . . 01 612.724.9880
2 Nina Corrine Swanson . . . 04 NP
58 RESIDENCE

●MINNEAPOLIS AVE

Mound

CT 277.00 4801 - 5135 $A
➡ 4801 - 5135 55364

-NORTH SHORE DR INTS
4801 Joseph Matthew Gamitano (8/06) 05● NP
Jill Marie Tokarczyk (9/06) . . . 05● NP
4815 Joel E Bratsch . . . 06 NP
Samantha J Bratsch . . . 06 NP
4821 Jeff Charles Meehan . . . 93● NP
Joan Zwak Meehan . . . 93● NP
4825 Erin Gibbons . . . 10 NP
4830 Amber D Giveans (1/09) . . . 07● NP
Kim P Giveans (1/09) . . . 07● NP
4831 . . . NP
4845 Juliana L Chugg (12/08) . . . 08● 952.353.4548
4860 . . . NP
4865 Kari Ann Snodgrass (4/73) . . . 73● NP
Michael Dale Snodgrass (4/73) 73● NP
4885 Kathren M Molitor (8/05) . . . 05● NP
Michael H Molitor (8/05) . . . 05● NP
4900 Bart D Jones (12/00) . . . 97● NP
Nancy Jean Jones (12/00) . . . 97● NP
4901 Mark S Ploen . . . + NP
4967 . . . NP
4975 Helen Louise Schmidt . . . 82● 952.472.3133
4985♣ F D McQueen (3/71) . . . 86● NP
4990 Barbara Dubuque Davis (7/98) 94● 952.495.8042
Timothy Louis Davis (7/98) . . . 94● 952.495.8042
4995 Peter Michael Brask (12/85) . . . 85● NP
4999 Jamie Geyen (5/11) . . . + ● NP
Nathan F Geyen (5/11) . . . + ● NP
5011 Erik John Hanson (7/99) . . . 99● 952.472.3786
Mindy Beth Hanson (7/99) . . . 99● 952.472.3786
5017 Robert Evan Swenson (8/96) . 91● NP
Valerie Louise Swenson (8/96) 91● NP
5020 Brett Leonard Demchuk (12/90) 94● NP
Carla Jane Demchuk (12/90) . 94● NP
5021 . . . NP

-CREST RIDGE CT INTS
5061◊ Charles Frederick Timberg Jr (1/81) 81● 952.472.7320
◊ Patty Adair Timberg (1/81) . . . 81● 952.472.7320
5070 Paula Rae Hassinger (8/97) . . . 94● 952.472.5109
5080 Cl L Johnston (4/82) . . . 82● 952.472.6541
Marissa Johnston (4/87) . . . 82● 952.472.6541
5081 . . . NP
5087 Kenneth Bradley Amerman (9/93) 93● NP
Teresa Jo Amerman (9/93) . . . 93● NP
5090 Jeanne M Bell . . . 76● 952.472.2331
Thomas Barton Bell . . . 76● 952.472.2331
5099 Kristin E Lee (1/90) . . . 89● NP
Randall Allen Lee (1/90) . . . 89● NP
5101 Bonnie Jean Schubert (6/90) . 90● NP
Ken Charles Schubert (6/90) . 90● NP
5103 Jerry Allen Aman (8/98) . . . 95● 952.472.4853
Julie Kay Aman (8/98) . . . 95● 952.472.4853
5107 . . . NP
5115 Karen Kirtser Kirwan (11/06) . . 04● 952.353.4202
Tim Andrew Kirwan (11/06) . . . 04● 952.353.4202
5121◊ Catherine H Stepanek (2/77) . 77● 952.472.6692
◊ Dave Stepanek (2/77) . . . 77● 952.472.6692
5125 Bradford William Johnson (1/94) 93● 952.472.7362
Jacqueline Kay Schwartz (1/94) 93● 952.472.7362
5131 Donna Jean Grinvalds . . . 96● NP
5135 Lori A Larson (6/96) . . . 72● NP
Walter Eric Larson (6/96) . . . 72● NP
60 RESIDENCE

●MINNEHAHA AVE

Minneapolis

CT 59.02 1843 - 2527 $E
CT 1062.00 1901 - 2321 $D
CT 1089.00 2704 - 4542 $E
CT 1074.00 E 2740 - 2740 $E
CT 1088.00 3010 - 3244 $E
CT 1087.00 3201 - 3752 $E
CT 1102.00 3800 - 4255 $E
CT 1105.00 4300 - 4724 $E
CT 119.98 5210 - 5359 $E
CT 118.00 5238 - 5353 $D
CT 250.00 O 5511 - 5517 $E
➡ 1819 - 2531 55404

-CEDAR AVE S INTS
1819★Anew Dimension Child Enrichment Cent 01 612.339.2333
1843♣ Vernon Haymon . . . 07 NP
1901
314★A Aable Locksmithing . . . 09 612.333.5155
418 Fikru Abasori . . . 10 NP
208 Fitiha Abdullahi . . . 04 NP
208 Mohmad Ahmed Abdullahi . . 04 NP
113 Amir Ahmed . . . 03 612.729.8742
314★All City Lock & Key 02 612.377.5620
408 Zeruk Amin . . . 04 612.339.2228
113 Safiya Awale . . . 03 612.729.8742
110 Bryan Axelrod . . . 08 612.886.2729
210 Nathaniel J Baker . . . 08 NP
210 Patricia Borrison Baker . . . 08 NP
305 Kel Bank . . . 10 NP
420 Eleni Bereda . . . + NP
416 Kamal A Brooks . . . 05 612.339.4296
410 Abdi Gelatta Dakbo . . . + NP
403 Etayo Daseta . . . + NP
213 Shawn Patrick Dunn . . . + NP
109 Breena Effertz . . . 07 612.870.3776
322 Ayaleew Falasa . . . 10 NP
222 Yohannes Gelepa . . . 03 NP
117 Almaz W Gessesew . . . 02 NP
202 Yohannes Woldai Habtemicael 00 NP
♣Edil Abdikhalif Hassan . . . 07 NP
416 Alex Hooper . . . 05 612.339.4296
122 Adulkadir Isse . . . 02 NP
115 Marie Kurth . . . + NP
220 Keith Meidinger . . . 10 612.259.7372
408 Abdulla Meo . . . 04 612.339.2228
1 Habiba M Mirms . . . 01 NP
★Minnehaha 09 612.339.5590
201 James Joseph Molin . . . 10 NP
306 Don Okwor . . . 07 612.353.4778
306 Dunatus Okwor . . . 07 612.353.4778
★Phase IV Realty. 02 612.333.4999
203 Abdulla Ravak . . . 09 NP
109 Breena Stanton . . . 07 612.870.3776
3 Xiong L Thao . . . 09 NP
302 Norma Tolchiner . . . 93 612.371.0347
302 Norman N Tolchiner . . . 93 612.371.0347
112 Abdirashid Ali Warsame . . . 04 612.339.1631
♣Mulugete Wordf . . . 03 612.338.3253
1931★Taco Bell 09 612.370.0024

-19TH AVE S INTS
-E FRANKLIN AVE INTS
2120 Alan Coleman . . . + NP
2121 Apartments
♣Ashrun Ababe . . . 09 612.332.0174
♣Ibaba Ababe . . . 09 612.332.0174
508 Abada Abade . . . 06 NP
1206 Ali G Abdi . . . 02 NP
1206 Guled Abdi . . . 02 NP
♣Ermias Girma Abebe . . . 00 NP
♣Ahmed Abubukar . . . + NP
♣Hussuin Ahmed . . . 04 612.332.4487
306 Mohammed Ali . . . 08 NP
308 Kalani Ayana . . . 03 NP
502 Nathanial Bloodsaw . . . + NP
505 Janice Brown . . . 07 612.332.9177
505 Quentin Brown . . . 07 612.332.9177
♣Fardousa Daoud . . . 04 612.333.0699
1103 Kumara Ebessa . . . 05 NP
901 Yusuf Isse Elmi . . . 05 NP
607 Andrea Donna Fay . . . 07 NP
1010 Lisa Lynn Fenton . . . 07 612.354.3762
1003 Ainaba Fidow . . . 00 NP
10 Leslie Glunz . . . 00 NP
1203 James Dawon Griffin . . . 03 612.287.8347
1203 Robert Bland Griffin . . . 03 612.287.8347
507 Abdirahman A Guled . . . 01 NP
904 Dorothy M Happel . . . 84 612.343.0194
♣Abdulkadir Hassan . . . 00 NP
♣Mohamud Ahmed Hassan . . . 00 NP
308 Kalani Hika . . . 03 NP
709 Noah Hill . . . 09 NP
407 Kimberly Iris Hosmer . . . 08 612.827.8093
710 L Howe . . . 95 NP
710 Lydia Howell . . . 95 NP
♣Tawain Hunter . . . 10 NP
309 Ali Isse . . . + NP
409 Amino Jama . . . 04 NP
901 Salah H Jama . . . 05 NP
♣Frankie Jones . . . 04 NP
1108 Tekledrhan Efriem Kassa . . . 97 NP
606 Azeb Kebede . . . 02 NP
906 Linda Lee Matson . . . 94 NP
407 Richard Wayne Miller . . . 08 612.827.8093
509 Abdullah Mohamed . . . 00 612.332.0490
802 Terry Jay Parchman . . . 02 612.333.1715
♣Elizabeth Porter . . . 10 612.339.1330
1205 Rick Lee Reinders . . . 00 612.339.1870
1201 Arnold Richardson . . . 06 NP
1210 Timothy Rother . . . 07 NP
210 William Brad Rouse . . . 07 NP
301 Amina Tamami . . . 06 NP
♣Naomi Tamar . . . + NP
406 Vanessa Walek . . . 06 NP
410 Mohamud Aden Warsame . . . 02 NP
♣Gary Widga . . . + 612.332.9906

-20TH AVE S INTS
-E 22ND ST INTS
2200★Ellison For Congress 09 612.522.4416
★Pleasant Home Health Care 09 612.886.3879
2212★A A Equipment Co 10 612.721.3383

-21ST AVE S INTS
2301 Apartments
4 Ian Demian Pierce . . . 03 NP
4 Stephany Jane Pierce . . . 03 NP
5 David Stolper . . . 09 612.208.1684
3 India Nicole Trainor . . . 96 612.721.4865
3 John Anthony Trainor . . . 96 612.721.4865
2305 Mark S Stenholm (5/02) . . . 02● 612.728.0202
2309 . . . NP
2321 Gregory D Lundquist . . . 72● 612.724.9084
Mary Louise Lundquist . . . 72● 612.724.9084
2330★Coastal Seafoods 08 612.724.7425
★Coastal Seafoods 07 612.724.5911

-E 24TH ST INTS
2400★Abdi Bori Llc. 09 612.455.8384
★Beaupre Aerial Equipment 08 612.338.3336
★Daalo Phone Card. . . . . + 612.367.4441
★Global Translation & Interpreter Llc 10 612.722.1244
★Harmon Glass Services . . 09 612.721.6393
2433★Devries Bar Grinding Inc . 10 612.729.9313

-22ND AVE S INTS
2450 Building
A★Shamrock Group Mpls . . . 10 612.886.2465
A★Sky Group Closeout 09 612.722.1200

-E 25TH ST INTS
2500★Emergency All Day Locksmith 09 612.216.0177
★KrausAnderson Construction Company 10 612.721.2055
2501★Acme Tuckpointing & Restoration 07 612.623.8018
2520★Aurora Charter School . . . 03 612.870.3891
2523★Phelan Manufacturing Corp 09 612.724.3677
2527♣ William F Buelow . . . + ● NP
♣Gene P Hughes . . . + ● NP
2531★JC Miller And Sons Inc. . . 10 612.729.5560
★Miller And Sons Inc J C . . + 612.729.5521

-23RD AVE S INTS
➡ 2601 - 4740 55406

-E 26TH ST INTS
2601★Imaging Path 10 612.588.9944
2620★Baker Bearing 06 612.656.3850
2626★Guild Art Corporation 00 612.276.0600
2633★Northern Cap Manufacturing Co 96 612.729.3000
★Rafowitz Enterprises 10 612.746.0356
2634★Twin Cities Closets. 10 612.623.0987
2639★Diglgraphics Photos Inc. . 10 612.721.2434
2640★Siewert Cabinets 94 612.721.4456
2650★Crew2. . . . . 06 612.276.1600
2700★Local Motion. 10 952.345.6500
2704♣ Sagal A Ali . . . 08 NP
2737★Keefer Court Food Inc . . . 94 612.724.6116
★R&D Lab 10 612.722.2952
2740
572 Shukri Abdi-Ahmed . . . 08 NP
517 Foos Abdille . . . 07 612.724.4260
512 Samatar Ahmed . . . 08 NP
519 Suad Ahmed . . . 08 NP
♣Demo Ali . . . 09 612.872.1348
203 Sirad Awl . . . 07 NP
419 Erica Brown . . . 09 NP
212 Rafael Cantero . . . 06 612.729.0321
509 Gary Clemens . . . 07 NP
309 Samuel Crockett . . . 09 612.724.8794
206 Maureen Kay Demulling . . . 06 NP
130★Diamond Home Health Care Inc 07 612.724.4254
314 Jamal Faisal Elmi . . . 07 NP
156★Excellent Child Care. . . . . + 612.721.1133
180★First Cup Cafe. 09 612.886.2125
313 D Eugene Gartin . . . 06 612.722.1688
313 Edward E Gartin . . . 06 612.722.1688
511 Jeanette Hanna . . . + NP
511 Roy J Hanna Jr . . . + NP
401 Ayan A Hassan . . . 06 NP
401 Samira Hassan . . . 06 NP
130★Hayes Gibson International 06 612.721.6256
130★Hiawatha Commons. 09 612.724.8676
★K Nail And Spa . . . . . + 612.545.5747
♣Kim McClain . . . 09 NP
414 Hibo Mohamed . . . 10 NP
220 Mahad A Mohamud . . . + NP
♣Mohmed Mohmud . . . + NP
501 Kevin Oliver . . . 06 NP
219 Abdirashid Omar . . . 09 NP
510 Brent Pearson . . . 05 NP
510 Debra Lee Pearson . . . 05 NP
201 Anthony Rashad . . . 07 NP
120★Sally Beauty Supply 09 612.722.2071
♣Shukri Samatar . . . + 612.724.4162
405 Donna Jean Taylor . . . + NP
130★Total Post Plus 09 612.724.4487
410 Russ Tucker . . . 06 NP
1302M★Waconia Carrier Llc 10 651.357.7205
319 Istar Yusuf . . . 10 NP
♣Leah Zbel . . . 07 NP
2751★Calco Sprout Inc. 10 612.724.0276

-26TH AVE S INTS
-E LAKE ST INTS
3000★Minneapolis City Offices . 07 612.673.5703
3010
B★LoadBearing Inc. 01 612.721.8747
★Patricks Cabaret 07 612.721.3595
★Patricks Cabaret 07 612.724.6273
♣Kristine Smith . . . 10 NP
3014♣ Cedric Brownlee . . . 09 NP
3019
★Glaciers Cafe & Custard. . 08 612.746.1504
♣Awil Hussein . . . 08 612.724.3194
20★Resource Center Of The Americas 09 612.276.0788
20★Servicios Innovativos Llc. 09 612.436.7139
150★Twin Cities IWW . . . . . + 612.378.8845
3020★Hub Bike Coop The. 06 612.729.0437
3032★Award Exteriors 06 612.721.3000
★BAC Construction Services 08 612.721.5500
★Banner Roofing 09 612.721.2000
★Champion Chimney 06 612.721.7700
3036★Corgan Transport Inc . . . . + 612.821.1610

© Copyright information on this page may not be reproduced or entered into any computer system in any manner whatsoever except with the prior written authorized consent of the publisher.

CT - Census Tract AB,Etc. - Census Tract Home Value Rating ★ - Business Listing ⊙ - Duplicate Phone Number At This Business Address ◊ - No Mail Solicitation

1209 Mesfin M Woldekidan 01 NP
2212★A A Equipment Co 77 612.721.3383
-21ST AVE S INTS
2301 Apartment
3 B Lemon + 612.724.8699
4 Ian Demian Pierce 03 612.729.9969
4 Stephany Jane Pierce 03 612.729.9969
6 Laura Ann Ross 99 612.721.8755
1 Jacob Swogger + NP
2305 Mark S Stenholm 02● NP
2309 NP
2313 Debesay G Tesfu 02● NP
2321 Gregory D Lundquist 72●612.724.9084
Mary L Lundquist 72●612.724.9084
2330★Coastal Seafoods 83 612.724.5911
2352♣ Jasper Pegel 01● NP
-E 24TH ST INTS
2400★A New Star Taxi + 612.338.3336
★Aluna Group Inc +⊙612.338.3336
★Beaupre Aerial Equipment Inc 03⊙612.338.3336
★Delavan Ag Pumps Inc + 612.333.3189
★Independent Brokers Realty 04 612.729.7007
★Independent Brokers Realty Andy Less +⊙612.729.7007
★International Business Group 03 . .
★International Business Group Llc 05 612.724.1313
★New Star Limousine Services Inc + 612.722.4449
2425★Metro Transit Police 89 . .
2433★Devries Bar Grinding Inc 82 612.729.9313
2450★Midwest Management & Inv Llc 05 952.895.9050
★The Material Handling Group Inc 01 763.509.1888
-23RD AVE S INTS
2500★Kraus Anderson Construction Co 03 612.721.7581
2520★Aurora Charter School 00 612.729.5101
2523★Phelan Manufacturing Corp 77 612.724.3677
2531★Miller J C Cement Contractor 04 612.729.5560
2539★♣ Digigraphics Photos Inc 95 612.721.2434
2601 - 4740 55406
2601★The Imaging Path 98 612.588.9944
2620★Baker Bearing Co 94 612.656.3850
2626★Guild Art Corp 04 612.276.0600
2633★Northern Cap Manufacturing Co 77 612.729.3000
2634★Twin Cities Closet Co 01 612.623.0987
2636★Sleco Construction Inc 98 612.721.4457
2639★Digigraphics Photos Inc 95 612.721.2434
2640★Aerotech Models Inc 00 612.721.1285
★Mr Development Llc + . .
★Siewert Cabinet & Fixtures Mfg Inc 77 612.721.4456
2650★Crew 2 Exteriors Llc + . .
★Crew2 Chemdry + 612.728.5560
★Crew2 Exteriors Llc + . .
★Crew2 Inc + . .
★Dpsd Holdings Llc + . .
★Lake Wales Llc +⊙612.728.5560
★Pro Floor Inc 96 612.276.1600
★Profloor Quality Installation Inc 04⊙612.728.5560
-26TH AVE S INTS
2700★♣ American Legion 05 612.721.3023
★♣ D C Sales Co Inc 77 612.728.8700
★♣ Donnelly Dotson Inc 02 612.721.9494
★♣ Donnelly Stucco 77 612.788.7927
★♣ Zimmer Davis Co 05 . .
2737★Keefer Court Food Inc 93 612.724.6116
★Minneapolis CNC + . .
2740 Apartment
203 Nijigia Bisong + NP
507♣ Christopher Shawn Bryant + NP
♣ Rafael Cantero + 612.729.0206
♣ Monique Corsby + 612.724.1694
♣ Maureen Demulling + 612.724.1476
♣ Janaya Jackson + 612.721.1899
♣ Sarah Margaret Kiefer + NP
♣ Kevin Oliver + 612.823.1383
315 Jason M White + NP
2751★Calco Sprouts 00 612.724.0276
★Daalo Restaurant 04 612.724.7500
-E 31ST ST INTS
3000★M & M Snowplowing 93 612.673.5703
3004♣ Donna Sisler + NP
♣ Eric Edwin Sisler + NP
3010
♣ Harley Duncan 02 NP
A **★Feinist Eclectic Martl Arts 02 612.729.7233**
★♣ Load Bearing Inc 98 612.721.8747
★♣ Patricks Cabaret 95 612.721.3595
3012★Zorongo Flamenco Dance Theatre 93 612.724.2000
3015♣ Rebeca H Manzavrakos 00 NP
3016★Midwestern Tool And Equipment Co 05 612.722.3222
3019★Cafe Of The Americas 97 612.276.0788
★Project Minnesota Leon 04 763.477.6366
3032★Award Exteriors + 612.721.3000
★B A C Construction 97⊙612.721.3000
★BAC Construction Services Llc 01 612.721.5500
★Banner Award Exteriors Champion Chim 99 612.798.5494
★Banner Roofing + 612.721.2000
★Champion Chimney Llc + 612.721.7700
★Twin City Transportation Inc 05 612.722.0030
3036★Corgan Transport Inc + 612.821.1610
3040♣ Ana R Hernandezoliva 04 NP
♣ Raul Monfortehernandez 04 NP
3044♣ Art McGregor 97● NP
3052 Apartment
♣ Robin Ellis + 612.529.4514
Alex W Kretzmann 02 612.721.3839
2♣ Kiowona Mitchell 05 612.722.0686
♣ Grant O Simons 01 NP
3054 Apartment
2 Ida Gross 05 NP
3101★Elite Cleaners 77 612.721.3141
3104 Donna L Rangel 79●612.721.3697
Louis R Rangel 79●612.721.3697
3106♣ Paul David Borge 79●612.724.4143
3111 Jay Johnson 02 612.722.0001
John Johnson 02 612.722.0001
3112 Apartment
204 Dotche Afidegnon 05 612.721.8772
102 Israel Aguilar + 612.729.9778
105 Eduardo Criollo + 612.724.8472
305 Robert Daher 04 612.722.5586
Cleo Davis 00 NP
♣ P M Hull 05 612.722.2279
103 George Humphrey 05 612.721.0939
206 Hussein Kadir 03 612.722.0071
205 Kim Kellogg + 612.722.1468
304 Nicky Licyness + NP
303 Ourell More 04 NP
♣ Taurino Neri 00 NP
101◊ Eugene F Rennells 03 NP
104 Darjon Leon Thayer 05 NP
203 Charles D Wilkerson 04 NP
3120 James Curtis McCormick 91●612.729.1533
3122 Carla J Beaudet 00● NP
3124 Apartment
2 Raven Dnova 02 612.729.2111
2 Reva Dnova 02 612.729.2111
3130 Lois Jean Torkelson 89●612.721.9246
3131★Bradshaw Casket & Urn Store 04 612.724.3621
★Bradshaw Pre Plan + ⊙612.724.3621
3132 Apartment
1 Shirley Anne 05 NP
♣ Arthur L McGregor 02● NP
3134 Apartment
2 Delinda Hisgun + 612.729.0914
♣ Tyra Thomas 01 NP
3136 Marcia Ann K gan 82●612.721.7880
3140 Apartment
♣ Pedro Aguilar 00 NP
10 Ernesto Ortiz Blas + NP
11 Gregory Croft + 612.724.8641
♣ M Fudge 01 NP
3 Virginia Hernandez + 612.729.0621
1 Bobby Hinds 05 NP
9 Laura Iroabuchi 05 612.724.8099
5 Corine E Masso 03 612.729.2376
♣ Alejandro Ocampo 05 612.729.5441
6 David E Ulfeng 92 612.721.8961
6 Sue K Ulfeng 92 612.721.8961
3146 Apartment
205 Mohamud Boru 02 NP
3 David Chester 99 NP
♣ Rosa Cortez 05 NP
1 Rashawnda Dunn 05 NP
105 Megertu Gebremichael 04 612.729.9575
204 Dennis Grant Miller 83 612.729.8199
104♣ Jim T Pearson 05 612.721.4721
102 Michael N Sarfo + NP
103 William Sellers + 612.345.7097
203 Akofa Sydol + 612.724.1387
♣ Blanca Velarde 05 612.721.1782
2 Antebalekew Yegezu + 612.724.4354
3152♣ Dr Kent Con 00 NP
★♣ Family Dental Care 99 612.728.8888
★♣ Kent Confeld DDS 96⊙612.728.8888
-E 32ND ST INTS
3200 Apartment
♣ Fernando Becerra Acosta + 612.721.8052
♣ Ayite Ajavon 05 612.724.1033
205 Juan Alvarado 02 612.722.1424
♣ Acosta F Becerra + 612.721.8052
♣ Rogelio Becerra 05 612.722.1849
203 Luis Bran 03 612.722.0753
203 Maria Bran 03 612.721.0495
105 Carlos Herrera 02 612.724.8036
♣ Miguel Juarez + 612.724.3175
104 Richard James Kieser 94 612.728.3744
♣ Homero Montalvo 03 NP
♣ Javier Montero + 612.721.8912
201 Mohammed Yusuf Musse 02 NP
103 Gerson Perez 02 612.722.6731
♣ Sarah Savran 00● NP
204 A Shier 03 NP
20 Ali A Suleyman 92 NP
2 Vicky Lynn Thomas 95 612.722.4797
3201◊ Steve J Liska 01●612.729.4872
◊ Terry Liska 01●612.729.4872
Gary Pompieri 01 612.721.1677
★♣ Wildwood Investment 89 612.729.4872
3204 Apartment
1 Heidi Wiehle 01 NP
3208 Apartment
4 Angela Cash 05 612.345.7012
5 Deborah Donovan 03 612.729.8787
3210 Apartment
2 William J Branby + NP
3211 Apartment
103 Michelle Boston 05 NP
♣ Carrie Crooks + 612.722.1968
6 Gary A Dahlin 96 NP
102 Theodore Randel Harrington 04 NP
♣ C J Jenkins 97● NP
♣ J T Jenkins 97● NP
203 Henry J Jimerson Jr + NP
4 E Klein 94 612.724.0468
4 Virginia Faith Klein 94 612.724.0468
101 Evelyn Della Liebenstein 03 NP
♣ Douglas Aaron Lizyness 01 NP
♣ Jesus Perez Lopez 05 612.729.7441
2 Duane Gerald Malmquist + 612.722.0703
2 Gerald Oliver Malmquist + 612.722.0703
206 Sabrina Moss 04 NP
♣ Jesus Lopez Perez 05 612.722.3485
103 Avery J Watson 05 NP
202 Neneh Will + NP
-E 33RD ST INTS
3213 Apartment
♣ Holley L Smith 96●612.729.0746
♣ Kyle M Smith 96●612.729.0746
2 Ryan Whitman + NP
3216 Joanne Marion Haugh 82●612.729.9461
Leon Charles Haugh 82●612.729.9461
3220 Apartment
♣ James Michael Dufresne 85●612.724.0637
♣ Nora Anne Dufresne 85●612.724.0637
2 Dorothy G Pettiford 92 612.724.9495
2 Earl Steven Pettiford 92 612.724.9495
3221 Jan Lee Swanson 91 612.721.6979
3223 Terri D Yellowhammersa 90 612.724.1022
3226 Apartment
♣ Courtney Cain 03 NP
♣ Michael W Gray 01 NP
♣ Tammy Y Gray 01 NP
204 Flores M Herera 04 612.729.9581
102 M Hill 04 NP
104 Chris Lajeunesse 04 NP
201 Alberto Marin 00 612.721.4849
♣ Miguel Marin 04 NP
♣ Francisco Martinez-Nunez + 612.729.5383
103 Linda Antonique Mason 05 NP
103 Lynette Mason 05 NP
♣ Meheret Medhin + 612.721.8605
201 Alberto M Moctezuma 00 612.721.4849
Gloria Pastora + 612.728.0267
304 Jose Rivas + 612.724.1756
301 Betty A Smith 94 NP
3232◊ Carolyn Marie Spooner 94●612.722.9850
◊ Charles Edward Spooner 94●612.722.9850
3233 Apartment
10 Frehiwot Betekadu 01 NP
♣ Ryan T Beguhn 05 612.827.3477
♣ Ali Mohamed 01 NP
2 Faiza Omar 01 NP
♣ Gloria Ortiz 04 612.721.4507
8 Ying Tan 01 612.722.4031
3236 Apartment
UPPR♣ Amy Eileen Bissell 94 612.729.9799
UPPR♣ Paul Allen Bissell 94 612.729.9799
3240 Lucia Oruz 01 612.721.0302
3241
★♣ Dun Rite Construction&Bui 99 612.724.0434
2 Jon Joseph Stanley 91●612.722.7220
3244 Kao Lee 05●612.977.9450
Sarah M Lee 05●612.977.9450
★Swede Dream Builders + 612.977.9450
3247 Apartment
♣ Kevin Kissell + 612.724.1957
1 Leverda Reed 04 NP
3258★Blue Construction Inc 05 612.396.0933
★Orange Properties Llc 05 . .
★Pierce Co Inc 83 612.721.7254
3263♣ Craig Martin Mitchell 02 NP
-29TH AVE S INTS
3300
♣ Abdi Adan + 612.722.2184
211 Rawlston A Austin 04 612.721.0950
305 Robert Bera 01 612.729.6156
♣ Farah Bisharo 04 NP
209 Glen Blomgren 04 612.729.0743
102 Yohanis Boka 05 612.729.2495
113 Noemi Casales + 612.722.5769
Laura Clark 01 612.724.1550
314 Ali Farah + NP
101 Phyllis Anne Frane 03 NP
Tadelech Kebede Gedefu 02 612.724.3605
Tolcha Gemechu 02 612.724.3605
♣ Dave Gullickson 02 NP
210 Carol Jean Hanson + 612.729.7764
♣ Vera Harris 04 612.722.3643
112 Mario N Holstein 02 NP
307 Darol E Johnson 97 612.729.9714
307 Lillie Mae Johnson 97 612.729.9714
William Jones 04 NP
302 Ahmed Keynan 04 612.729.7149
♣ Richard Knudsen + 612.721.3241
213 Marenann Genevieve Lauritzen 03 612.724.3307
207 Shawn Roger Leonard 05 NP
305 Diana McCleery 01 612.729.6156
310 Melba Lillian McIntyre 91 612.729.4817
110 Ashenafi Mekonnen 04 612.729.5284
306 Gene Manford Mille 96 612.729.4773
Benjamin Mintz 02 NP
Abdullahi Omar Mohamed 05 612.375.0304
202 Gnwal Nibnib + NP
206 Hamdia Omar 05 612.724.9328
206 Bonna Osman 05 612.724.9328
201 Nawal Osman 03 612.724.3325
303★Pomy Co + . .
211 Austin Rawlston 04 612.721.0950
♣ Yonnas Taddesse 05 612.729.1481
107 Berhane Tedesse 05 NP
103 Menbere Tedesse 00 NP
110 Azeb Teklu 04 612.729.5284
105 Evelyn Hildegarde Uglem 90 612.721.5250
105 Robert D Uglem 90 612.721.5250
-34TH AVE S INTS
3312 Apartment
15 Kemal Abdurahman 01 612.729.2185
11 Theresa M Atkinson 95 612.721.7572
12 Thomas Milton Chatterton 02 NP
♣ Kalid Hamza + 612.721.6344
♣ Mahbub Hamza 03 612.722.0402
3 Duane R Laurent 04 NP
8 Sitti Mohamed 03 NP
4 Getnet Mokennen 05 612.724.1067
5 Obang Alwal Odola + NP
2 Ali Osman 04 612.824.3246
2 Halima Osman 04 612.824.3246
7 Deborah L Thomas 05 612.729.1874
7 Raymond S Thomas 05 612.721.1385
♣ Paul Wright + NP
3317 Laurie Susan Letofsky 95●612.729.2945
3318 Barry Pate Jr 93● NP
Tabatha Pate 93● NP
3322 NP
3325 Jay R Larson 04●612.825.8495
3328 Apartment
Fekadu Biratu 02 NP
8 Steve Joseph Capko 99 612.721.1332
♣ A Demme 05 612.722.0478
♣ Alicia Greene 03 NP
11◊ Colin George Haviland 94● NP
6 Shelton McMorris Jr 04 612.721.8589
6 Steve McMorris 04 612.721.8589
Mitsy Peterson + 612.722.3297
Mitzi Peterson + 612.722.3297
9 Margaret Ann Shodean + NP
3329 E Watters 86●612.722.1073
3333 Tefillo L Bellfield 02●612.724.9149
3334 Apartment
1 Abigail M Lundsten 96 612.729.6527
1 Elizabeth A Lundsten 96 612.729.6527
3337 Debora Lynn Harit 91● NP
Douglas Wayne Harit 91● NP
3338 Nancy M Caligiuri 82●612.724.8613
Pete W Caligiuri 82●612.724.8613
3341 Ben Addink 02 612.728.5777
3342 Apartment
FL3 Henry Joseph Balluff 01 612.722.2893
Lorna C Dynneson 84●612.724.8819
Marlyn L Dynneson 84●612.724.8819
2 Michael Oye 97 612.276.0144
Paul Trudell 04 NP
3346 William Harold Peters 99 612.721.5123
3347◊ Nardal Jeannie Stroud 00 612.724.6514
◊ Natya N Stroud 00 612.724.6514
3348 Dorothy Jane Knutson 84●612.724.1924
3351 Apartment
Steven L Edwards 04● NP
UPPR Dennis L Letson 96● NP
UPPR Kevin J Letson 96● NP
3355 Janet Johnson 04 NP
3357 Latoya Spearman + 612.722.5103
-E 35TH ST INTS
3400 Apartment
FL1 Abdullahi Farah 01●612.722.9096
FL2 Sahra Gulled 01 NP
FL2 Shukri Gulled 01 NP
Hassan Warsame 01 NP
3404 Mohamed Dahir 05 612.871.0093
3405 Apartment
♣ Maria Aleman + ● NP
2 Ignacio Gonzalez 04 NP
♣ Isaias Nunez + NP
♣ Arthur Roman + 612.724.1712
3407 Andrea Beth Moses 98 NP
Stacey J Young 98 NP
3408 Mary T Whitney 94● NP
Orval Thomas Whitney 94● NP
3409 Apartment
FL1 Antoine M Eubank 05 NP
3414 Apartment
8 Gloria Carey 05 612.721.2736
♣ Denzel Darron + 612.722.3426
Jamal Hassan 05 612.724.8350
9 Farhan L Jama 02 612.721.0748
12 Chantel Kopet + NP
3 Kandise Merrie Kopet 03 612.728.0150
10 Garett Larson 05 NP
Rosalio Lopez 05 612.724.8672
2 Abdurazk Omer + 612.721.6674
2 Zamzam Osman + 612.721.6674
15 Gloria Smith 03 612.729.5805
3 Mary Christine Sylvester 03 612.728.0150
11 Donald Tobin 05 NP
7 Sophia M Winfield 03 612.721.0378
3415 Apartment
2 Verna Helen Johnson 01 NP
3419 Lee Hill 90●612.722.8176
3420 Ana Rosa Hernandez 04●612.724.9387
3421 Jose Luis Ramirez 04 612.729.0480
3424 Juan Huerta + 612.729.2611
3425◊ Michael Dale Parker 04● NP
3428 Jose Ignacio Santana 96●612.724.7807
3431 Ina Jubera 05●612.724.8231
Laura Jean Jubera 05●612.724.8231
3432 Paula Rae Sackman 98●612.724.9567
3435 Apartment
♣ K Abdurrab 05 612.724.8762
1 A Griffin + 612.722.2944
-35TH AVE S INTS
3436 Michael Terrence Bean 94●612.721.0128
Sarah Elizabeth Fowlston 94●612.721.0128
3441 A Arellano Gonzalez 02● NP
Fidel Gonzalez 02● NP
3444 Heather Rae Foster 64●612.722.3702
Joann A Foster 64●612.722.3702
3448 Apartment
2◊ Nancy Lynn Graden 01 612.721.2682
1 Philip Jacobus Vandervaart 94 612.722.8506
3452♣ Phillip S Wever 05● NP
3454 Danyel Gilbert + NP
Dennis Charles Gilbert + NP
3455
4 Ziyad Abdella 05 612.724.8363
12**★Assets Entertainment Inc 05 . .**
♣ Yanneli Avila 05 612.729.5599
10 Micqveal Brooks 05 NP
♣ Merk Campbell + 612.208.0342
1 Eladio Diaz 04 612.721.2811
1 Nicolas Diaz 04 612.721.2811
9 Delaine Ann Ernst 95 612.729.9289
♣ A Lee 04 NP
6 Leslie Miller 03 612.721.4719
♣ Fardowsa Mohmaed 02 NP
7 Deanna L Moore + NP
3 Benito Olivar 03 612.722.0433
5 Brenda L Shepardson 05 NP
11 Christy Slaughter + 612.729.2936
2 Candace Washington + 612.722.2894
12 Ruth Young + 612.722.2131
3456★Hill Property Inc + . .
★Rockwell Property Group Llc + . .
3457 Apartment
♣ Shavonne Bradley + 612.722.2560
9 Nijuh Broadway 04 NP
♣ S Brunk 04 NP
♣ Cynthia Harris + 612.724.8872
6 Hakeem Jahada 05 612.721.3859
7 Luis Jimenez 05 612.724.8258
4 Kimberly Morris + 612.722.1509
1 Ellis Miller Nelson 04 612.724.3231
12 Armando Perez 04 612.722.5144
12 Rita Perez 04 612.722.5144
2 Karrie Rocheleau 05 NP
3 Amsalu Tekleslase 03 612.724.1752
5 Aisha Wilson 04 612.724.3560
5 Asia Wilson 04 612.724.3560
♣ Nhia Yang 04 NP
3458★Jlra Group Inc 00 612.724.7611
3462★Minnehaha Websites + 612.724.6989
Phillip Lincoln Vaughan 92 612.724.6989
3463★Chady Investments Llc + 612.823.2700
★Cozmic Charlies + 612.721.8846
★Do Drop In Bar & Grill + . .
3464★Allen L Stomba 05 612.724.4302
★Quality Home Improvement 02 612.724.4630
3465★Pret A Couper We RE Always Ready T 05 612.721.0750
★Pret A Couper Were Always Ready To C 05 . .
★Ready 2 Kut 05 612.724.1657
★Ready 2 Kut Charles L Wlm + 612.455.2625
3467 NP
-31ST AVE S INTS
3500 Maranatha A Dedios + ● NP
★Dollar Store Plus Llc + . .
3502♣ Jose Eve + 612.721.2926
3504 Gabriel Petersen 87●612.724.4273
Michael F Petersen 87●612.724.4273
3506♣ Kathleen Stuebner-Holt 03 NP
3508 April M King + ● NP
Tracy L King + ● NP
3512 Ruben Hernandez 02●612.724.4306
3515★Sandberg Imports 82 612.729.4119
3516 Barbara Sharon Jackson 75●612.722.2275
David Clark Jackson 75●612.722.2275
3520 Dana L Lee 69● NP
Debra M Lee 69● NP
3521♣ Lou Davenport 02 NP
3526 Michelle Nerem + 612.729.2888
3528 Leeanne B Harris 95●612.722.1656
Thomas Tennyson Harris 95●612.722.1656
3532 Jeana L Werner 03●612.729.2539
Matthew R Werner 03●612.729.2539
3536♣ Nancy Ibarra 05 612.822.3883
3537 Apartment
2 Brittney Bray + 612.721.6254
♣ Taquita James + 612.252.9263
1♣ Amber Mountain 05 NP
♣ Betty Murphewitz 01 NP
3540 Leticia Sandoval 02 612.721.5139
3541 Apartment
4 Andrew T Knueser 04 NP
2 Steffanie Lynn Winter 02 612.721.2374
3544 M Wren + 612.721.1889
3546 Apartment
1 Beverly J Metcalf 04 612.724.1770
1 Keith Metcalf 04 612.340.0875
3548 Anna Aguilar 03 NP
3549 Tamla Kay Young 91● NP
3552 Brandy James 03 612.729.2944
3553 Apartment
5 Mary Lee White 96● NP

A D D R E S S

© Copyright information on this page may not be reproduced or entered into any computer system in any manner whatsoever except with the prior written authorized consent of the publisher.

• • • • • • • • • 55404

2121
1209 Mesfin Woldekidan + 612-333-1729
★ Mrchsalt Ls Rev . 612-375-9946
2212★ A A Equipment Co 612-721-3383
▬ E 24TH ST INTS
2301 Apartments
Katie Brown . . .00 NP
2 Nolan Cook . . . + 612-721-1375
4 Daniel Eikmeier . . + 612-722-5402
5 Dawn M Euer . .95 NP
3 Glenna A Lowry . .02 NP
J R Stuhr . . . .00 NP
▬ 21ST AVE S INTS
2305 Martha A Danielson 98 NP
Brian W Fulkerson 98 NP
2309 Mildred J Williams 98 • NP
2313 M Omer . . . . . + • NP
2321 G D Lundquist . .72 • 612-724-9084
Mary L Lundquist .72 • 612-724-9084
2330★ Coastal Sfds RTL 612-724-7425
★ Coastal Sfds Whol 612-724-5911
2352 Jasper Pegel . . . + • NP
▬ E 25TH ST INTS
2400★ Harmon Gls&Glzng 612-721-6393
2425 Dean L Mooney .00 NP
2433★ Devries Bar Grind 612-729-9313
2450★ PPG Auto Glass Llc 612-721-6466
▬ 23RD AVE S INTS
2501★ Modified Tool . . 612-721-6030
2520★ Fraser Child&Fmly 612-729-6001
★ Good Bymnngs Mo ⊙ 612-729-6001
2523★ Phelan Mfg Corp 612-724-3677
2531★ Miller J CEM Contr 612-729-5560
★ Miller James C . ⊙ 612-729-5560

● • • • • • • • • • • 55406

2601 F W Ash . . . . .94 NP
★ Photos Inc 612-721-2601
2620 Michl M Bridgeman 00 NP
★ Baker Bearing . . 612-724-5203
2626★ Guild Art Corp . . 612-276-0600
2633 Edward L Kamp . . + NP
★ Nrthrn Cap Mfg Co 612-729-3000
★ Nrthrn Cap Mfg Co 612-729-1976
2634★ H & H Sewing . 612-721-2510
2636 . . . . . NP
2639★ Copies Inc 612-721-4420
★ Digigraphics . . . 612-721-2434
★ Digigraphics Inc . ⊙ 612-721-2434
2640★ Sieco Const Inc . 612-721-4457
★ Slewert Cbnt&Fix 612-721-4456
▬ 26TH AVE S INTS
2700★ DC Sales Company 612-728-8700
2737★ Keefer Ct Fd Inc 612-724-6116
2751 C O Minneapolis .00 NP
★ Calco Mnnpls Inc 612-724-0276
★ Tasty Express . . 612-724-3183
▬ E LAKE ST INTS
3000
BSMNT Julie A Woodis . .99 NP
BSMNT William C Woodis .99 NP
★ Mnnpls City Offcs 612-673-5713
★ Mnnpls City Offcs 612-673-5703
★ Mnnpls City Offcs 612-673-2955
3010★ Amigos De Las . 612-729-7191
★ Load-Bearing Inc 612-721-8747
★ Ptrcks Cbrt Bus . 612-724-6273
★ Ptrcks Cabaret . . 612-721-3595
3012★ Zorongo Flmmc DNC 612-724-2000
3015 R H Manzavrakos .00 NP
3016★ Empire Dr&Gls Co 612-729-4003
3019 Jean E Inglehart .00 NP
★ Cafe The Americas 612-276-0803
★ Rsrc Ctr The Amrcs 612-276-0788
★ Resource Americas 612-276-0898
3022 Monica Price . . .00 NP
3024 Brian J Rittenberg 99 NP
★ Market Bouquets 612-721-3916
3032★ Mblty Elderly . . 612-722-0030
★ Mode . . . . . ⊙ 612-722-0030
3036★ Dunbar Armored CBS 612-721-1093
★ Dunbar Armored Inc 612-722-6330
3044 Art McGregor . . .97 • NP
3052 Apartments
1 Jorge Flores . . . + 612-724-4356
R Ragoonanan . . + NP
3 Grant Simons . . . + 612-728-0902
3054 Sharon Olson . . . + 612-724-9621
3101★ Elite Launderers .90 612-721-3141
3104 Donna L Rangel .79 • 612-721-3697
Louis R Rangel . .79 • 612-721-3697
3106 . . . . . NP
3108 Paul D Borge . . .99 • NP
3111 Steve M Gummert 90 • 612-724-1340
3112 Apartments
105 Nimo K Abdi . . .99 612-276-0445
303 Leo Banks . . . . + 612-722-0834
302 Pedro C Briones .99 NP
304 Linda M Bryant . . + NP
203 Cleo Davis 99 612-728-0905
205 Phyllis A Frane . .94 NP
Frances S Johnson 00 612-728-7075
George C Johnson 00 612-728-7075
106 Terry Lacey 99 612-276-0899
206 Loren Mittelstadt .94 612-724-7192
201 Taurino Neri . . .98 612-729-1182
306 Helen Nigusse . .99 612-276-1391
209 M A Vanhofwegen 00 NP
3120 James C McCormick 91 • 612-729-1533
3122 Carla J Beaudet .00 • NP
3124 Apartments
Nancy J Goodman 94 NP
2 Matt Kimball . . + NP
Clark H Sweet . . .99 NP
3130 Dyhrkopp Torkelson 89 • 612-721-9246
Lois J Torkelson .89 • 612-721-9246
3131★ Brdshw Fnrl&Crmtn 612-724-3621
★ Bradshaw James H ⊙ 612-724-3621
★ Hauge McDvtt Fnrl ⊙ 612-724-3621
★ McDvtt-Fnrl&Crm ⊙ 612-724-3621
3132 Apartments
3 Roshae K White .00 • NP
3134 Tyra Thomas . . + 612-724-1190
3136 Marcia A Keegan .82 • 612-721-7880
3140 Apartments
8 Pedro Aguilar . . .00 612-721-3692
Maurice D Burgess 00 NP
M Fudge . . . . . + NP
11 Levester V Leaks .90 612-722-4203
2 Saul Nunez 00 612-724-2881
6 Rebecca S Ulfeng .94 612-721-8961
3146 Apartments
Taurino Acosta . .00 NP
3 David Chester . . .99 612-728-5820
5 Jim E Goodman .95 612-729-4022
202 Charles A Kambeitz 86 612-722-5328
101 F Martinez-Nunez .00 612-729 • 5383
204 Dennis G Miller . .83 612-729-8199
105 Roberto P Pintor .99 612-721-6162
203 Susan L Smith . .97 612-729-0043
203 S L Swavely-Smith 97 612-729-0043
3152 Kent Confeld . . .00 612-728-8888
★ Back & Neck Center 612-724-2225
★ Confeld Kent Dr . 612-728-8888
★ Family Dental Care ⊙ 612-728-8888
▬ E 32ND ST INTS
3200 Apartments
101 Luul Ali 97 612-722-6037
202 Patricia Baltazar . + 612-724-4111
205 Anthony R Barrios + 612-721-5699
201 K Chemeda . . . . + 612-724-8530
104 Richard J Kieser .94 612-728-3744
204 Yasmin A Mohamed 99 612-276-0868
2 Vicky L Thomas .95 612-722-4797
3201 . . . . . NP
3204 Dale S Tjosvold .97 • NP
3208 Apartments
4 J F Andrzejeski . .92 612-722-2264
4 S L Andrzejeski . .92 612-722-2264
3 Rebecca J Bloch .95 612-728-8079
3210 Apartments
2 Doreen Roman . . + NP
3211 Apartments
Alemnesh Assefa .98 NP
204 Calvin Banks . . .02 612-722-1238
6 Gary A Dahlin . .96 612-722-6823
103 Regina S Donald .02 NP
206 Kevin Esley . . .02 612-722-5853
205 Robert G Heimer .95 612-721-0218
4 Virginia F Klein . .94 612-724-0468
Douglas A Lizyness + NP
202 Ardelle J Nelson .95 612-724-5900
105 Dorothy R Shelby . + NP
105 James H Shelby . + NP
3 Mohamud Warsame 02 612-722-1056
102 Alyce B Weekly . .78 612-722-7996
106 Alondus White . .00 NP
▬ E 33RD ST INTS
3212 Apartments
John Lascon . . .67 • 612-721-6946
Tony E Lascon . .67 • 612-722-2835
1 Kim A Workcuff .00 NP
3213 Holley L Smith . .96 • 612-729-0746
Kyle M Smith . . .96 • 612-729-0746
3216 Joanne M Haugh .82 • 612-729-9461
Leon C Haugh . .82 • 612-729-9461
3220 Apartments
James M Dufresne 85 • 612-724-0637
Nora A Dufresne .85 • 612-724-0637
2 Earl S Pettiford .92 612-724-9495
3221 Dale S Tjosvold .97 • NP
3223 T Yellowhammersai 90 612-724-1022
3226 Apartments
101 Donald S Crist . .96 612-729-4593
Michael W Gray . + NP
Tammy Y Gray . . + NP
102 Alberto Marin . . .00 612-276-0382
102 Alberto Marin . . .00 612-721-4849
301 Stephanie A Smith 94 NP
30 Dat M Tran . . .00 NP
202 Aaron H Tucker .00 NP
304 Alvita J Williams . + NP
201 Joshua Williams . .98 612-728-1075
3232 Carolyn M Spooner 94 • 612-722-9850
Charles E Spooner 94 • 612-722-9850
3233 Apartments
10 Frehiwot Befekadu 02 612-729-6862
Judy L Berscheid .00 NP
1 Si Z Chen 96 612-728-1084
Abraham Kadir . .00 NP
6 Vicki J Karpinen .00 612-722-2099
4 Laurie Kinteh . . + 612-729-4532
Ali Mohamed . . . + 612-722-2654
C Nutter . . . . .00 NP
2 Faiza Omar . . . . + 612-276-0582
5 Darrell Reyes . . . + 612-729-9763
7 Rufus R Smith . .00 612-729-3465
8 Ying Tan . . . . . + 612-722-4031
9 Marilyn Watkins . .02 612-724-1558
3236 Apartments
UPPER Wm D Holmstrom .88 • 612-729-8737
3240 Miguel Oree . . . + • NP
3241 Apartments
2 Jean Barrett . . .91 • 612-724-5586
2 Pat T Barrett . . .91 • 612-724-5586
3244 Richard L Johnson 76 • 612-729-1417
3245 Jake S Farrell . . + • 612-728-7988
3247 . . . . . NP
3251 Apartments
Roy W Holden . .97 • NP
Terry L Nutter . .00 NP
2 John Townsend . + NP
3258★ Pierce Company The 612-721-7254
3263 Apartments
2 Greg S Holden . .82 • 612-721-3687
2 Rosemary E Holden 82 • 612-729-3033
Jeffrey Sutherland . + 612-724-5594
1 Lorraine J Warner 70 612-721-7682
▬ E 34TH ST INTS
3300 Apartments
Regina Adan-Neukom 00 NP
113 Osvaldo Amelotti .02 612-724-6235
R Berry . . . . . + NP
302 Elayne D Cabral . .02 612-724-1959
304 Marina Casales .02 612-722-2604
203 Laura Castillo . .00 612-721-4293
308 Walter Chaves . .02 612-722-1908
110 Hector O Chavez . + 612-721-0759
100 Ellis D Donaldson .94 612-722-5483
Sudi Egal . . . . .00 NP
101 Ashley Evasku . .00 612-721-1516
111 Wanda M Gable .98 612-724-3264
313 V Garvin 99 612-724-4798
301 Tadelech K Gedefu 99 612-724-3605
212 Cori Gomez 98 612-729-5238
210 Terryl M Hard . .00 612-724-6807
Joshua S Hudson .00 NP ◊
307 Darol E Johnson .97 612-729-9714
307 Lillie M Johnson .97 612-729-6402
Jessica Martell . .00 NP
108 Nk Marthinson . .99 612-729-9233
310 Leo McIntyre . . .91 612-729-4817
310 Melba L McIntyre .91 612-729-4817
306 Gene M Miller . .96 612-729-4773
112 Laurelle Olsen . . + 612-729-2589
112 Valerie Olsen . . . + 612-729-2589
Seth A Peterson .00 NP ◊
Asm F Rahman . . + NP
104 Mike Rasque . . . + 612-721-6492
103 Menbere Tedesse .00 612-729-4247
105 Margaret Thomas .02 NP ◊
312 Penny Woods . . .00 612-722-7885
303 Lula M Zakarya . + 612-722-2563
▬ 29TH AVE S INTS
3312 Apartments
15 Kamal Abdurahman + 612-729-2185
11 Theresa M Atkinson 95 NP
10 William C Johnson 98 612-729-5237
Kevin D Lahner . .98 NP
14 Iftu Meo . . . . . + 612-729-4751
3 Kamia Mohamad . + NP
7 Herold L Rindal . .92 612-721 • 7291
7 Nel Rindal . . . . .92 612-721 • 7291
Elvia G Sagastume 99 612-729-6347
Kathleen Sellner .00 NP
N G Weldabzge . .99 612-729-0786
4 Gina M Wiese . .99 612-721-2351
3317 Laurie S Letofsky .95 • NP
3318 Barry Pate . . . .93 • NP
3321 Eliz J Stockton . .91 • 612-722-9649
3322 Tnv McGill . . . .00 • 612-729-1390
3325 Carolla A Sullivan .91 • 612-722-2017
3328 Apartments
Steven J Capko . .99 612-721-1332
3 Mohamed Hassan .02 612-729-1072
11 Colin G Haviland .94 • 612-724-8250
Kristen B Heglie .00 NP
4 Bokashe Idie . . .00 612-729-8726
5 Diko Karo . . . . . + 612-276-9881
9 K Kheyre . . . . . + 612-729-7095
2 Marilyn A Martin . + NP
10 Abdi A Musse . .00 612-722-1215
Roger Pederson . .00 612-722-7874
12 Brent E Philipich .99 612-721-1002
6 Sandra K Polzin .97 612-728-9802
3329 E Watters . . . .86 • 612-722-1073
3333 Shane M Mollers . + • NP
3334 Apartments
1 Abigail M Lundsten 96 • 612-729-6527
1 Eliz A Lundsten . .96 612-722-1295
3337 Debora L Harit . .91 • 612-729-5064
Douglas W Harit .91 • 612-729-5064
3338 Apartments
A Nancy M Caligiuri .82 • 612-724-8613
A Paul W Caligiuri .82 • 612-724-8613
3341 Ben Addink . . . .02 • 612-728-5777
3342
1 Donald Betker . .00 612-729-6791
Michael Oye . . .97 612-276-0144
Vicki R Oye 97 612-276-0144
3 Jeromino Vega . . + 612-721-1333
★ Dynneson M L&Son 612-724-8819
3346 William H Peters .99 612-721-5123
3347 Nardal J Stroud .00 • NP
Natya N Stroud . .00 NP
3348 Dorothy J Knutson 84 • 612-724-1924
3351 Apartments
UPPER Dennis L Letson .96 • 612-724-7495
UPPER Kevin J Letson . .96 • 612-724-7495
3352 Rodney Jackson .00 NP
3355 Lorna C Dynneson 83 • NP
3357 Darlene M Movern 94 NP
John J Movern . .94 NP
▬ E 35TH ST INTS
3400 Apartments
Liban A Alim . . . + NP
1 Abdullahi Farah . + • 612-722-9096
2 Sahra Gulled . . . + 612-722-1776
2 Shukri Gulled . . . + 612-722-1776
3404 Kevin J Folan . .99 NP
3405 Apartments
2 Julio Barrera . . .00 • 612-728-7858
3407 Laureen Tart . . .95 612-724-9364
3408 Mary T Sherwood .97 • NP
3409 Apartments
1 Dawn M Fausz . .00 612-721-4580
1 Terry J Fausz . .00 612-721-4580
3414 Apartments
Fitsum Ambachew .00 NP
7 Joshua Block . . . + 612-722-7009
7 Leandra M Block . + 612-722-7009
Ian M Condon . . .99 612-729-1415
Kelly Condon . . .99 612-729-1415
11 Jorge Gomez . . .00 NP
8 E P Hernandez . . + NP
15 Marion A Mah . . + NP
6 M D Marzietelli . .02 NP ◊
2 Raul R Rojas . . .98 612-721-2993
Khadra Yusuf . . .98 612-721-4446
3415 Apartments
2 Verna H Jorgenson + 612-722-2721
Aleck D Kocur . .83 • 612-721-2033
Rosella D Kocur .83 • 612-721-2033
3419 Lee Hill . . . . . .90 • NP
3420 Erik Sanchez . . + • 612-722-2866
Maria A Sanchez . + • 612-721-5329
3421 Mattie J Williams .90 • 612-721-7986
Melvin C Williams .90 • 612-721-7986
3424 Robert G Lortis . .99 • NP
3425 Apartments
104 Damon J Cuccia .94 • 612-724-3473
104 Laura Defrancisco .94 • 612-724-3473
3428 Jose I Santana . .96 • 612-724-7807
3431 Gabriel J Lattimer 74 • 612-724-1274
Judy C Lattimer .74 • 612-724-1274
3432 Paula R Sackman .98 • NP
3435 Apartments
1 L L Thompson . .00 NP
3436 Michael T Bean .94 • 612-721-0128
Sarah E Fowlston .94 • 612-721-0128
3441 Phirun U Fricke . + • NP
3444 Heather R Foster .64 • 612-722-3702
Joann A Foster . .64 • 612-722-3702
3448 Apartments
Erik A Aap . . . . .98 NP ◊
2 Nancy Graden . . . + 612-721 • 2682
1 Phil J Vandervaart 94 612-722-8506
3455 Apartments
2 Tarcila Cruz . . .00 612-722-0206
1 Arturo Lopez . . .96 612-729-7825
Leslie K Morales .98 612-721-7966
3 Carmelo Ramirez . + 612-721-3481
6 Wogayehu S Tessema 00 NP
11 Gertrude Thaggard 94 NP
4 Esther Tirado . . .02 612-729-1632
F12 Faysal H Warfa . .97 612-721-2921
3457 Apartments
Luis S Avelino . .00 NP
1 Filadelfo Avila . .98 612-724-8400
5 Marco A Navas . .98 NP
Jose A Ramirez . .00 NP
2 Jose S Sanchez .00 612-276-0584
Ephraim T Shibo .97 612-724-8607
Chris M Todt . . . + NP
3457 Christopher M Todt + NP
12 Pedro Vizcarra . .99 612-728-3929
10 Keyona Washington 98 612-729-4274
▬ 35TH AVE S INTS
3458★ Mmhh Groc&Fd Mkt 612-724-7611
3462 Phillip Lincoln . .92 612-724-6989
Phillip L Vaughan .92 612-724-6989
3464★ All Star Elect Svc 612-724-4302
3465★ All Hr Cuts&Stylg 612-721-0750
3467 . . . . . NP
3469 Joanne L Klinger .99 NP
★ Lngfllw Fmly Fds 612-729-7269
▬ 31ST AVE S INTS
3500 . . . . . NP
3504 Michael F Petersen 87 • 612-724-4273
3508 Kristin M Peters . + • 612-276-9891
3512 . . . . . NP
3515★ Sandberg Imports 612-729-4119
3516 Barbara S Jackson 75 • 612-722-2275
David C Jackson .75 • 612-722-2275
3520 Dana L Lee . . .69 • NP
3522 Jasmine Lewis . .00 NP
3524 . . . . . NP
3526 Kenneth R Roths .99 • 612-729-7761
Lucinda E Roths .99 • 612-729-7761
3528 Leeanne B Harris .95 • 612-722-1656
Thomas T Harris .95 • 612-722-1656
3531 Betty M Olson . .96 • NP
3532 Linda L Munson .95 • NP
3536 Marcus G Dale . .94 NP
3537 Apartments
4 Karen L Browning 99 612-724-5671
Aimee Ensminger .00 612-729-0252
1 Jarad L Gatton . . + NP
2 Amy E Swenson .00 612-729-9777
Jeni Wood . . . .00 NP
3540 Igidio L Huinil . . + • 612-276-9877
3541 Apartments
4 Sarah R Crawford .98 612-728-5928
2 Dena R Easton . . + NP
3 Terry Kraft . . . . + 612-724-6684
Anne M Taylor . .99 NP ◊
Thomas J Taylor .99 NP ◊
Mutter Virginia . .00 NP
3544 Apartments
Mindy S Eschedor 99 612-729-5921
½ Reiko Tanaka . . . + 612-722-1296
3545 Joe Moore . . . .02 • 612-721-3890
3546 Tami L Donnelly .98 NP
3548 Jose A Aguilar . .91 • NP
3549 Tamla K Young . .91 • NP
3552 Betty J Hinton . .00 • NP
3553 Apartments
5 Mary L White . .96 • NP
3556 James D Austin .80 • 612-722-6713
Kimberly J Austin .80 • 612-722-6713
3560 T L Halbritter . .95 • NP
3561 Apartments
3 Eric A Hartwig . .98 612-728-0159
Shannon Whiteman 00 612-729-7876
3600★ Kens Roofing Co . 612-721-6705
3601★ Tawakal Auto RPR 612-729-2811
3604 Cynthia R Shegstad 91 • 612-724-8715
David L Shegstad .91 • 612-729-6982
★ N C Shegstad&Sons 612-721-4167
★ Shegstad N C&Sons ⊙ 612-721-4167
3608 Apartments
14 Gordon B Abel . .93 612-721-1457
6 Freddie Cintron . + 612-722-6137
Tracy Huffman . .00 612-724-3731
3 Nicole R Muchko .00 NP
3 Roxanne M Muchko 00 NP
15 Judith A Sietsema 99 612-724-5775
David M Switras .99 NP
Mary E Switras . .99 NP
A2 Robert J Williams .00 NP
3609 Apartments
1 James N Shegstad 63 • 612-729-6442
1 Kevin C Shegstad .63 • 612-729-6442
3615 Apartments
1 Geo E Schleicher .81 • 612-722-9916
1 Helen J Schleicher .81 • 612-722-9916
Judith A Trejo . .96 612-728-9860
3616 Joseph M Grazzini 99 • NP
3617 Iva L Jones . . . .57 • 612-729-9537
Kenneth J Jones .57 • 612-729-9537
3620 Negassa M Tinti .97 • 612-729-8839
3621 Bernadene D Busse 76 • 612-729-7155
3625 Corey F Shilson . .94 • 612-721 • 4835
Melody Shilson . .94 • 612-721 • 4835
3628 Apartments
4 Vernon G Ballou .00 612-728-0665
5 Merle E Conklin .88 612-721-5966
Teresa D Edmond .00 NP
3 Alberta L Molina .93 612-724-0162
3 Rodrigo Molina . .93 612-724-0162
7 S Ramachandran .00 612-729-2317
9 Hazel A Richardson 97 612-722-3864
6 Denisse Rivas . . .98 612-722-4242
6 Eolfania Rivas . .98 612-722-4242
Natasha Schulke .93 612-724-9099
3629 Geraldine R Larson 86 • 612-722-9782
Ronald A Larson .86 • 612-722-9782
3631 . . . . . NP
3633 Jerald E Johnson .72 • 612-721-6176
June A Johnson .72 • 612-721-6176
3636 Apartments
15 Rahma Ahmed . . + 612-722-1986
16 Biniti Apu 00 612-276-1469
Roberto Carreras .99 612-722-7909
10 Marcos Huerta . .00 612-728-0840
Venessa Leak . . .98 NP ◊
18 Miguel Quiroz . . . + 612-721-1893
11 Lisa L Rainey . . .94 612-729-7487
11 Mary L Rainey . .94 612-729-7487
9 Gustavo Resendiz .00 612-724-6582
1 Victor Santamaria .99 612-721-9135
14 Raul L Silva 96 612-729-3009
3637 Charles M Hughes 99 • NP
3640 Calvin J Davis . .55 • 612-722-2523
William L Davis . .55 • 612-722-2523
3641 Anita L Dobbins .92 • 612-729-6052
C J Dobbins . . . .92 • 612-729-6052
3644 Noelia N Aloyo . .98 • NP
3645 Anthony Cain . . .93 • 612-722-3428
Derrick B Cain . .93 • 612-722-3428
3648 Alissa J Bush . . .97 • 612-728-9539
Rachel Y Bush . .97 612-728-9539
3649 Coleen A McConnell 90 • 612-728-3769
3652 3653 . . . . . NP
3657 Rose A Malkovich 92 • 612-721-4996
Rose A Malkovich 92 • 612-721-1689
3661 Marjorie A Welch .90 612-721-7074
Michael A Welch .90 612-721-7074
3662 Bertram M Ahumada 99 NP

© Copyright information on this page may not be reproduced or entered into any computer system in any manner whatsoever except with the prior written authorized consent of the publisher.

MINNEAPOLIS AVE (MND)

5115Ⓝ McDonnell Dale ... 472-6742
Ortiz Rose M [8] ☗ ... 472-6742
5125 Schwartz Paul G & Jacqueline [9]+ ☗ ... 472-7362
5135 Larson Lori L [9]+ ☗ ... 472-7248
+CREST RIDGE CT BEGINS
BUSINESSES 3 HOUSEHOLDS 25

MINNEHAHA AVE (MINNEAPOLIS)-FROM 820 CEDAR AVE S SOUTHEAST

· ZIP CODE 55404 CAR-RT C016

1819 ANEW DIM CHILD ENRICHMENT CENTER child day care svcs ... 339-2333
+19TH AVE S INTERSECTS
+S 9TH ST INTERSECTS
1901Ⓝ Abokdr Alawi ... 341-2714
Ⓝ Almen Adam ... 672-0828
Ⓝ Bach Dann ... 339-8876
Ⓝ Berhe Semere ... 904-0782
Ⓝ Beseka Michael O ... 333-8531
Ⓝ Bigalk M ... 359-9559
Ⓝ Bittner A J ... 305-0845
Ⓝ Boich Daniel ... 630-1021
Ⓝ Butler Matt ... 338-6652
Ⓝ Chandlee Ryan ... 321-9583
Ⓝ Cudd Jeremy ... 677-1544
Ⓝ Danielson Adam ... 677-0906
Ⓝ Dellano Claudia ... 288-0018
Ⓝ Dellano Ines ... 288-0018
Ⓝ Desombre Rachel ... 673-9450
Ⓝ Downing Melissa ... 673-9450
Ⓝ Ebba Y ... 371-3018
Ⓝ Effering Gina ... 672-9643
Ⓝ Elijah Grace ... 677-1282
Ⓝ Farrell Ryan ... 664-0761
Ⓝ Fiala Matthew ... 399-4295
Ⓝ Fox Adam ... 339-8876
Ⓝ Fox Sarah ... 321-9762
Ⓝ Gebrhana Negusu ... 204-0905
GRIFFIN VENTURE CORPORATION real est agts'mgrs ... 339-5590
Ⓝ Hassan Abdullah ... 376-0272
Ⓝ Heins Greg ... 321-9835
Ⓝ Hepburn Thomas ... 904-1790
Ⓝ Holmes C ... 904-1859
Ⓝ Hosler Michael ... 399-3850
Ⓝ Hotzel Franklin ... 673-0517
Ⓝ Hubbard Kariann ... 677-1282
Ⓝ Jensen Jeff ... 904-1524
Ⓝ Johnson Trevor ... 677-0906
Ⓝ Kelly David ... 677-0907
Ⓝ Kessler Mike ... 673-0441
Ⓝ Khan Brian ... 677-0481
Ⓝ Khan Maria ... 677-0481
Ⓝ Kirsch Shawn ... 904-1524
Ⓝ Kokesch Jaime ... 677-0881
Ⓝ Kuhl John ... 904-6599
Ⓝ Kukowski Aron ... 338-2314
Ⓝ Larsen Tracy ... 664-0465
Ⓝ Lemme Chris ... 904-6599
Ⓝ Li Alexander ... 376-0399
Ⓝ Lindee Rebecca ... 630-1184
Ⓝ Lorenz Eric A ... 305-0569
Ⓝ Lozano Ricardo ... 664-0140
Ⓝ Lund Dane ... 677-0906
Ⓝ Martono Suwipin ... 288-9793
Ⓝ McGarry Daniel ... 321-9835
Ⓝ McMahon Josh ... 677-0482
Ⓝ Melby John ... 399-3850
Ⓝ Merrick Amber ... 371-4491
Ⓝ Mickolichek Chris ... 664-1724
Miller Christopher A [2] ... 664-1734
Ⓝ Mitchell Jennifer ... 677-0481
Ⓝ Morgan Justin ... 399-4379
Ⓝ Mueller Chris ... 664-0761
Ⓝ Mulawarman Adi ... 673-0934
Ⓝ Mulugeta Meseret ... 341-1197
Ⓝ Nguyen T T ... 204-9907
Ⓝ Oboukhov Dennis ... 673-0673
Ⓝ Padanilam Benzy ... 321-0855
Ⓝ Peterson Brent ... 630-9683
Ⓝ Peterson John ... 630-9683
Ⓝ Pitzer Lisa ... 677-0217
Ⓝ Pramono Joan ... 673-9218
Ⓝ Preszler David ... 677-1544
Ⓝ Quan William ... 664-0917
Ⓝ Randamie Judith ... 376-8945
Ⓝ Rinaldi Angela ... 630-1095
Ⓝ Roiger Trevor ... 664-0465
Ⓝ Sand Eric ... 305-0845
Ⓝ Schueller Joe ... 664-0761
Ⓝ Scott Steve ... 630-1021
Ⓝ Slagle Mary ... 692-8009
Ⓝ Stanton Joe ... 677-0906
Ⓝ Sugianto Alexander ... 288-0633
Ⓝ Sugianto Hendry ... 399-3910
Ⓝ Sunde Joe ... 677-0906
Ⓝ Tadesse Liya ... 339-0996
Ⓝ Thao Lee ... 630-1021
Ⓝ Thompson Valerie ... 359-0341
Tolchiner Norman N [4] ... 371-0347
Ⓝ Tretiak Vladimir ... 673-0673
Wenzler Rick M [2] ... 904-1532
Ⓝ Yang Kun ... 305-0954
Ⓝ Young Gretchen ... 692-8016
Ⓝ Young Ronald ... 370-0352
Ⓝ Zielske Emily ... 321-9583
10 Casey Shawn M [2] ... 305-0569
209 Halliday Elizabeth A [5] ... 339-8090
212 Drake Diana K [5] ☗ ... 339-4820
216 Karas Shawn C [2] ... 371-4491
219 Syverson Arlen D [3] ... 341-3036
301 Lozano Darnell [2] ... 204-0803
307 Skogsbergh Julie M [3] ... 341-4022

MINNEHAHA AVE (M)

320 Tran Lee [4] ... 341-9318
+E FRANKLIN AVE INTERSECTS
2020 FAIRVIEW HOSPITAL HEALTHCARE data proc ... 672-6800
+20TH AVE S ENDS
2101 OTIS ELEVATOR COMPANY indus equip ... 332-2505
2105 MENTAL HEALTH RESOURCES spty otpnt clns ... 333-0625
2120Ⓝ Harris Nathaniel ... 305-0524
Ⓝ Stephens Raymond ... 904-7309
3 MAKE OLD THINGS NEW sngl-fam hsng cnstr ... 338-3664
2121Ⓝ Barth M ... 332-3293
Ⓝ Bekuto Ayantu ... 376-7569
Ⓝ Bekuto Berisso ... 359-0820
Ⓝ Blanchard H ... 339-5368
Ⓝ Boswell Lucille ... 904-1611
Ⓝ Brixius Loren ... 376-7579
Ⓝ Collins Lucy ... 204-0326
Crawford Clyde L [4] ... 371-9413
Ⓝ Crown B ... 339-6227
Ⓝ Egan P J ... 371-0321
Ⓝ Ekstedt L M ... 339-1673
Ⓝ Flaherty C ... 373-0607
Forrester Allen J [9]+ ... 339-3378
Ⓝ Garbow Jack ... 333-2506
Ⓝ Getahun Aklog ... 672-0918
Ⓝ Hassan Mohamud ... 359-0745
Ⓝ Haugland Kate ... 904-7358
Ⓝ Hebert R E ... 373-0505
Ⓝ Holbrook Walter ... 341-0580
Ⓝ Hong Thomas ... 339-5047
Ⓝ Howell L ... 338-3407
Ⓝ Johnson Doris M ... 333-4100
Ⓝ Johnson Roger ... 332-2818
Ⓝ Kassa T ... 664-0631
Ⓝ Koehler G L ... 332-1969
Ⓝ Kreevoy Will ... 341-8192
Ⓝ Lee Glenwood ... 349-9188
Ⓝ Malone B K ... 288-0091
Ⓝ Marchessault Rev Louis ... 375-9946
Ⓝ McNamara Paul ... 339-5795
Ⓝ Messano Lisa A ... 338-0376
Ⓝ Mohmed Abdi K ... 664-1223
Moody Saundra L [6] ... 339-5359
Ⓝ Morgan P ... 321-9890
Ⓝ Moss Katrina ... 339-7605
Ⓝ Mulugeta Mamo S ... 321-0135
Ⓝ Murphy Bonita A ... 338-5290
Ⓝ Onikoro Mohamad M ... 339-7808
Ⓝ Peters Viva L ... 375-1351
Ⓝ Pollard James ... 339-2960
Ⓝ Putz K ... 339-4501
Ⓝ Raskob C ... 904-0790
Ⓝ Scott Oletha ... 332-6368
Ⓝ Simms Peggy ... 373-0881
Ⓝ Smith Edward ... 337-0485
Ⓝ Stenberg Lucille K ... 333-3867
Ⓝ Tedessa Y ... 337-0916
Ⓝ Tolan Wayne ... 332-6505
Ⓝ Wasner Lucy ... 341-0465
Ⓝ Whittaker Terry ... 338-0641
Ⓝ Williams Sam ... 338-3863
Ⓝ Yoseph Elizabeth ... 288-9042
201 Sassen Irene C [8] ... 333-8759
306 Olsen Esther [4] ... 376-8989
310 Bruley Jack C [8]+ ... 333-1281
403 Tupy Bonnie P [8] ... 333-5723
509 McDougal June C [9]+ ... 339-5473
605 Thomas Robert E Jr [9]+ ... 204-9605
702 Getachew Zecharias [2] ... 204-0097
703 Vaulx Kevin L [3] ... 371-0281
806 Townsend Timothy S [6] ... 375-1257
903 Templin Conrad S [2] ... 338-3257
904 Happel John E [9]+ ... 343-0194
1201 Jones Mary [8] ... 672-9469
+22ND AVE S INTERSECTS
2212 A A EQUIPMENT COMPANY refrgtn equip sppl ... 721-3383
+21ST AVE S ENDS
2301Ⓝ Grunewald Shane ... 729-4155
Ⓝ Peterson M ... 724-2997
5 Peterson Michaelene B [5] ... 721-7547
2305Ⓝ Goin Jesse ... 728-1761
2313Ⓝ Omar Y ... 729-0237
2321 Lundquist Mary L [9]+ ☗ ... 724-9084
2330 COASTAL SEAFOODS fish and seafoods ... 724-5911
+E 24TH ST INTERSECTS
· ZIP CODE 55404 CAR-RT C005
2400 HARMON CONTRACT mtr vhcl spls prts ... 721-6393
2433 DEVRIES BAR GRINDING busn svcs ... 729-9313
+22ND AVE NE ENDS
2450 GLASS DEPOT mtr vhcl spls prts ... 721-6466
+E 25TH ST INTERSECTS
2500 KRAUS-ANDERSON CONSTRUCTION CO mgmt svcs ... 721-7581
2501 MODIFIED TOOL busn svcs ... 721-6030
2520 FRASER CHILD AND FAMILY CENTER indvdl family svcs ... 729-6001
2523 PHELAN MANUFACTURING CORP srgl mdcl instrmnt ... 724-3677
+23RD AVE S ENDS
+E 26TH ST BEGINS
· ZIP CODE 55406 CAR-RT C006
2601 PHOTOS photo/nshng lbrtrs ... 721-2601
2633 NORTHERN CAP MANUFACTURING CO hats caps milline ... 729-3000

MINNEHAHA AVE

2700 D C SALES COMPANY plumb-htg sup ... 728-8700
2737 KEEFER COURT FOOD cookies crackers ... 724-6116
2751 CALCO OF MINNEAPOLIS crops grwn undr cv ... 724-0067
+E LAKE ST INTERSECTS
· ZIP CODE 55406 CAR-RT C031
3000 MINNEAPOLIS CITY OF POLICE DEPT police protection ... 673-5703
3010 MINNEHAHA FURNITURE DEPOT furniture stores ... 721-2432
· ZIP CODE 55406 CAR-RT C018
3015 CLASSY CUTS beauty shops ... 724-5404
· ZIP CODE 55406 CAR-RT C031
3016 DI-HED YOKES MANUFACTURING machine tool accs ... 721-3428
3020 Lenzen Gertrude F [9]+ ☗ ... 729-5257
3024 MARKET BOUQUETS flwrs flrsts spplS ... 721-3916
3036 Lewandowsk Barbara J [6] ☗ ... 721-9753
3054Ⓝ Denny V ... 724-6022
+27TH AVE S INTERSECTS
+E 31ST ST INTERSECTS
· ZIP CODE 55406 CAR-RT C012
3101 ELITE CLEANERS grmt prsng clnr ... 721-3141
3104 Rangel Louis R [9]+ ☗ ... 721-3697
3106Ⓝ Borge Paul D ... 724-4143
3108 Marsh S J [2] ... 935-4232
3112Ⓝ Dufour Lloyd G ... 722-0648
Halverson David H [2] ... 721-2671
Ⓝ Lemons Elmer ... 724-1840
Ⓝ Santana Jose I ... 724-7807
Ⓝ Tenbear Ellsworth ... 724-6286
Ⓝ Toledo Adrian ... 722-1696
Ⓝ Weldabzge Nigesti ... 729-0786
104 Walker Lashawn M [2] ... 728-0243
206 Mittelstadt Loren [2] ... 724-7192
3120 McCormick James C [7] ☗ ... 729-1533
3122 Gordhamer Gloria M [9]+ ☗ ... 724-6916
3124Ⓝ Cato L ... 724-0853
Sweet Clark H [2] ... 933-5249
2 Cato Laura E [2] ... 724-7223
3130 Torkelson Lois J [9]+ ☗ ... 721-9246
3131 Bradshaw James H [9]+ ... 724-3621
Ⓝ Goulette Gretchen R ... 724-3621
Ⓝ Pilachowski Adam T ... 724-5250
3132 Hopperstad J J [2] ... 935-2786
3136 Keegan Marcia A [9]+ ☗ ... 721-7880
3140Ⓝ Beaulieu Clarence ... 721-5263
Ⓝ Horsmann Jessica ... 729-7372
Mitchell Philip J [5] ... 722-5205
Sellers Terry J [3] ... 722-0966
Ⓝ Smith John W ... 724-6903
Ⓝ Ulfeng Rebecca S ... 721-8961
4 Atkinson Craig M [2] ... 729-6492
7 Allison James L [9]+ ... 724-6715
3146Ⓝ Felkey Margaret ... 724-9029
Ⓝ Hoffman Jesse ... 724-9362
Ⓝ Miller Dennis ... 729-8199
Ⓝ Paulson Luther ... 729-1170
Ⓝ Smith Susan L ... 729-0043
Ⓝ Swavelysmith Susan L ... 729-0043
Ⓝ Tahiro Ali ... 728-9833
202 Kambeitz Charles A [9]+ ... 722-5328
3152 ACCIDENT DIAGNOSTIC & TREATMENT CENTERS ofcs clns chrprctr ... 724-3550
+E 32ND ST INTERSECTS
· ZIP CODE 55406 CAR-RT C003
3200Ⓝ Davis J ... 724-5355
Ⓝ Harris Phyllis ... 722-1026
Ⓝ Idia Burka ... 724-7893
Ⓝ Ikar Faduma ... 724-2064
Johnson Arnold F [5] ☗ .. 724-6338
Ⓝ Jones R ... 729-2970
· ZIP CODE 55406 CAR-RT C012
MINNEHAHA INVESTMENT apmnt bldg oprtrs ... 724-8753
· ZIP CODE 55406 CAR-RT C003
Ⓝ Tabor Alan ... 724-1455
Ⓝ Thomas Vicky ... 722-4797
104 Kieser Richard J [3] ... 728-3744
3201Ⓝ Liska Steve ... 729-4872
Ⓝ Pompieri Gary ... 721-1677
4 Liska Steven J [9]+ ☗ .. 722-9855
3208Ⓝ Andrzejeski J F ... 722-2264
Ⓝ Bloch Rebecca ... 728-8079
3210Ⓝ Wright I L ... 722-1621
3211Ⓝ Chatterton Thomas ... 722-8941
Ⓝ Dahlin Gary A ... 722-6823
Ⓝ Epps Takanda ... 722-7664
Ⓝ Heimer Robert ... 721-0218
Ⓝ Holmes J D ... 728-9803
Ⓝ Kahnert R A ... 729-2177
Ⓝ Klein V ... 724-0468
Ⓝ King Joseph ... 729-6221
Ⓝ Lynch Angela ... 728-8932
Walter Pura M [3] ... 724-3310
Ⓝ Weakly A B ... 722-7996
202 Nelson Ardelle J [4] .. 724-5900
3212Ⓝ Lascon Ignacio ... 722-2835
Ⓝ Lascon Tony ... 722-0084
3213 Christenson Erik K [4] ... 729-9743
Ⓝ Christianson Erik ... 729-9743
Ⓝ Dennis Holley ... 729-0746
3216 Haugh Leon C [9]+ ☗ ... 729-9461
3220Ⓝ Dufresne James ... 724-0637
3223Ⓝ Yellowhammersal Terri ... 724-1022
3226Ⓝ Avila Silvia B ... 721-4899
Ⓝ Gonzales Juan ... 724-2449
Ⓝ Ross L A ... 729-0751
3233Ⓝ Chen Si ... 728-1084
Ⓝ Eiynk Allen ... 721-8410
Ⓝ Nutter C ... 724-1155
Ⓝ Ombabi Nadir ... 721-2948
Ⓝ Thorneson Richard ... 728-9974

MINNEHAHA AVE

Wichman Deanna M [9]+ . 724-2301
5 Karpinen Vicki J [9]+ ... 722-2099
3236Ⓝ Bissell P ... 729-9799
Holmstrom William D Jr [9]+ ☗ ... 729-5318
3241Ⓝ Barrett Pat ... 724-0434
DUN RITE CONSTRUCTION & BUILDING MAINTENANCE sngl-fam hsng cnstr ... 724-0434
2 Stanley Jon J [5] ... 722-7220
3244 Johnson Richard L [9]+ ☗ ... 729-1417
3245 Hines Daniel W [2] ... 729-6165
Ⓝ Mosher Joseph ... 724-6626
3247Ⓝ Beaupre Gregory A ... 721-4957
3251Ⓝ Cook Chris ... 721-4305
3258 HEALTHREST hsehld frnshngs ... 729-1901
HEART OF GOLD jewelry stores ... 724-9298
LE TOUQUET CASINOS amusement rcrtn ... 724-1111
MINNESOTA TIPBOARD CO busn svcs ... 865-8680
3263 1 Holden Roy W & Rosemary [9]+ ☗ ... 729-3033
+E 33RD ST INTERSECTS
3300Ⓝ Arholm Urcella M ... 722-5030
Ⓝ Donaldson E ... 722-5483
Ⓝ Ho Quang ... 721-5249
Ⓝ Jabba V ... 724-9301
Ⓝ Johnson D E ... 729-9714
Ⓝ Kennen Mike ... 728-9141
Ⓝ Le Quyen ... 724-0280
McIntyre Melba L [9]+ ... 729-4817
Ⓝ Moore Charles ... 729-6353
Ⓝ Rahal Paula ... 728-0607
Ⓝ Rahal Said ... 728-0607
Ⓝ Rayford D ... 724-9315
Ⓝ Rice Don ... 729-5811
Ⓝ Schlagel Cory ... 728-9141
Ⓝ Silbernagle Chrissy ... 728-1793
SLARF ENTERTAINMENT PRODUCTIONS entertainers ... 729-0478
Ⓝ Smischney Aaron ... 722-7832
Ⓝ Snikis Ernests ... 729-2436
Ⓝ Stephanos Sara F ... 728-9151
Svitak Paul D [3] ... 721-5815
Ⓝ Thomas Margaret C ... 729-2340
Ⓝ Toughill M ... 722-7548
Ⓝ Truong Thao ... 728-9859
105 Uglem Evelyn H [9]+ ... 721-5250
306 Custe Arturo G [3] ... 724-5333
3312Ⓝ Rindal Hal ... 721-7291
Thammarak Phoubla [2] ... 728-0312
Ⓝ Thao May ... 722-5630
Ⓝ Thao Seng ... 722-5630
1 Gustavson Mildred E [9]+ ... 722-7312
12 Holstrom Susan V [3] . 729-5393
14 Reed Givonna T [2] ... 729-5953
3317 LAUREN R MILES DESIGN indry gmt svcs ... 729-3354
Letofsky Laurie S [3] ... 729-2945
3321 Stockton Patricia L [9]+ ☗ ... 722-9649
STOCKTON FLOOR COVER floor coverings ... 722-9649
3322 Carlson Theos A [9]+ ... 722-9308
3325 Sullivan C A [2] ... 722-2017
3328Ⓝ Hadgu David ... 729-2396
Ⓝ Hadgu Lemlem ... 729-2396
Ⓝ Heglie K B ... 724-3469
Ⓝ Helvig M L ... 722-8480
Ⓝ Kruse Diane ... 729-7332
Miller Lloyd E [9]+ ☗ ... 729-0289
Ⓝ Polzin S ... 728-9802
Ⓝ Winjum S ... 724-4900
Ⓝ Winslow Jason M ... 729-2115
Ⓝ Zheng Ting G ... 724-8786
3 Berscheid Roger D & Judy [5] ☗ ... 724-4983
8 Gray Jaydeen L [2] ... 724-2839
11 Haviland Colin G [8] . . 724-8250
3334Ⓝ Morgenstern Jenifer ... 722-2092
Ⓝ Nemecek Sara ... 722-2092
Ⓝ Rising Rebekah L ... 724-5338
3337 Hart Douglas W & Debora [7] ☗ ... 729-5064
3338 Caligiuri Paul W [9]+ ☗ ... 724-8613
3341Ⓝ Miller Leila A ☗ ... 721-4962
3342 A ACTION BUILDERS misc prsnl svcs ... 724-8819
Ⓝ Oye V R ... 722-3856
3346 Stodola Tonya L [5] ... 728-3768
3347 Ogle Laura [2] ... 721-7379
3348 Knutson Dorothy J [9]+ ☗ ... 724-1924
+29TH AVE S INTERSECTS
3351Ⓝ Letson Kevin J ☗ ... 721-0082
3355Ⓝ Carlson K ... 729-5690
3357Ⓝ Washington Cherry ... 728-9416
+E 34TH ST INTERSECTS
3400Ⓝ Knutson Kelly ... 729-5806
3405Ⓝ Dotson Vincent ... 722-8061
McDonald J [2] ... 729-5123
3414Ⓝ Coleman D R ... 729-0545
Ⓝ Hendricks M ... 721-7769
Ⓝ Hester Michael M ... 722-1433
Ⓝ Hurtado Jesus ... 724-9078
Ⓝ Hussien Fartun ... 721-2590
Ⓝ Marzilelli M ... 721-1970
Ⓝ McKinnon George ... 729-4335
6 Schull Cindy L [2] ... 722-0533
10 Fears Stenson [4] ... 729-4571
3415 Kocur Aleck & Rosella [9]+ ☗ ... 721-2033
Ⓝ Schlekau J ... 729-8374
3421 Williams Melvin C & Mattie [8] ☗ ... 724-6425
3425Ⓝ Cuccia Damon ... 724-3473
Ⓝ Defrancisco Laura ... 724-3473
3428Ⓝ Floyd Jay B ... 728-9504
3431 Lattimer Gerald F & Judith [9]+ ☗ ... 724-1274
3436Ⓝ Fowlston S E ... 721-0128

MINNEHAHA AVE

3441Ⓝ Vanravenhorst Delbert ... 729-0904
3444 Foster Joann A [9]+ ☗ ... 722-3702
3448 1 Vandervaart Philip J [2] . 722-8506
3454Ⓝ Taha James ... 721-8876
3455 Patrick Leo [9]+ ... 721-1808
Ⓝ Thaggard Gertrude ... 728-1184
3456 Corey Terry [3] ... 724-4630
QUALITY HOME IMPROVEMENT sngl-fam hsng cnstr ... 724-4630
3457Ⓝ Banuelos A ... 721-4907
Ⓝ Lopez Arturo ... 729-7825
Ⓝ Shibo Ephraim ... 724-8607
3458 MINNEHAHA GROCERY & FOOD MARKET grocery stores . 724-7611
3460 BAG-ERCIZE amusement rcrtn ... 522-5936
3462Ⓝ Lincoln Phillip ... 724-8989
Vaughan Phillip L [4] ... 724-6989
3463 DUCK INN drinking places ... 722-4101
3464 TELEVISION WORKS THE radio tv rpr ... 724-4302
3469 LONGFELLOW FAMILY MARKET grocery stores ... 721-9506
· ZIP CODE 55406 CAR-RT C012
Z FOODS & DOLLAR STORE grocery stores
+E 35TH ST INTERSECTS
· ZIP CODE 55406 CAR-RT C026
3500 Boone James M [2] ... 724-1943
3508 Frostad Raymond S [5] ☗ 729-0869
3515 SANDBERG IMPORT REPAIR pnt & body rpr ... 729-4119
3516 Jackson David C & Barbara [9]+ ☗ ... 722-2275
3524Ⓝ Roths Kenny ... 729-7761
3528 Blessing Leeanne E [4] ☗ ... 722-1656
Ⓝ Harris T ... 722-1656
3532 Grant Linda L [6] ☗ ... 722-9085
3536 Wood John L [4] ☗ ... 724-5715
3537Ⓝ Hurley Amy ... 724-3612
Ⓝ Zavadil Monty ... 722-9260
3540Ⓝ Larsen David W ... 722-0296
3541Ⓝ Halvorson K ... 722-2537
Ⓝ Nakamura Mac T ... 721-6838
Ⓝ Radtke John A ... 724-4589
1 Radtke John A [5] ... 724-4589
3544 Daniels Jerry P [2] ... 722-2790
3548Ⓝ Medlock B ... 724-9325
+31ST AVE S INTERSECTS
3561Ⓝ Coleman N ... 724-5885
Ⓝ Ross Brooke ... 721-5714
Ⓝ Ross L A ... 724-0288
+E 36TH ST INTERSECTS
3600 KEN'S ROOFING rfng sdng sht mtl ... 721-6705
3601 JOHN'S GARAGE auto rpr ... 722-9970
3604 ORNAMENTAL IRON WORKS blst frncs stl mll ... 721-4167
Shegstad David L & Cynthia [9]+ ☗ ... 729-6982
3608Ⓝ Biesiada Jerry ... 729-0137
Guo Chuanhai [3] ... 722-7228
Ⓝ Huffman K A ... 729-4281
Ⓝ Jackson Charles ... 728-1990
Ⓝ Turner Laverne ... 722-5326
5 Gustafson George T [5] 729-3641
12 Leonard Thor A [3] ☗ 729-7264
14 Abel Gordon B [4] ... 721-1457
3609 Shegstad Norris C [9]+ ☗ 729-6442
3616 Wallace Diane [6] ☗ ... 721-9602
3617 Jones Kenneth J [9]+ ☗ .. 729-9537
3620 Zehngraff Mary E [9]+ ☗ .. 724-4843
3625Ⓝ Shilson Corey ... 721-4835
3628Ⓝ Flynn Tayor ... 728-9853
Ⓝ Flynn Vanessa ... 728-9853
Ⓝ Gobby John ... 724-1251
Ⓝ Hettich M V ... 721-4261
Ⓝ Richardson Hazel ... 722-3864
Ⓝ Schulke Gary I ... 724-9099
5 Conklin Merle E [9]+ ... 721-5966
6 Edmond Gwendolyn [3] 722-6334
3629 Larson Ronald A & Geraldine [9]+ ☗ ... 722-9782
3633 Johnson June A [9]+ ☗ ... 721-6176
3636Ⓝ Bueno F ... 724-6081
Ⓝ Carreras Roberto ... 722-7909
Ⓝ Silva Raul ... 729-3009
3637 Cole Walter D [9]+ ☗ ... 729-0454
3640 Davis William L [9]+ ☗ ... 722-2523
3641 Dobbins Cornelius J [8] ☗ 729-6052
3645Ⓝ Cain D ... 722-3428
3653 Atkins Suzann M [2] ☗ ... 721-3684
+E 37TH ST INTERSECTS
· ZIP CODE 55406 CAR-RT C020
3700 Cedarberg Audrey R [3] ... 724-6283
3701 BALLUFF AUTOBODY pnt & body rpr ... 722-6903
OLSON PAINT & BODY pnt & body rpr ... 724-1908
3710 Fogg J [3] ... 724-0942
Ⓝ Kobika M A ... 721-5014
Ⓝ Nelson Elvina ... 724-5045
Peterson Terrance L [3] .. 724-4292
Sullivan Ruth M [9]+ ... 724-3711
Ⓝ Warren D C ... 729-6870
5 Risley Paul L [9]+ ... 724-2895
7 Belfrey Kimberly M [2] . 724-5290
14 McKenzie Ambeanse O [3] ... 729-1629
15 Lumbar Ethel L [2] ... 729-8049
3715 EXPEDITED TRANSPORTATION busn svcs ... 721-9155
FORUM GRAPHICS commrcl printing ... 721-9190
METROPOLITAN FORUM commrcl art gr dsg ... 721-9190
SAME DAY AIR air courier svcs
SILVER SERVICES SONIC eating places ... 721-9191
3720Ⓝ Brucekuajovi Dovi ... 721-6823
Ⓝ Burke Keith ... 721-1609
Ⓝ Halverson Thomas ... 724-3546
Ⓝ Hinojosa R Z ... 721-0493
Ⓝ Mintz Matt ... 724-4745

The reproduction of R. L. Polk & Co. directories has been made in accordance with the terms and conditions of an agreement between Historical Information Gatherers, Inc. (HIGs), and R. L. Polk & Co. The directories may not be further reproduced without permission.

STEEL STRUCTURES, INC.
821 NINTH AVENUE SOUTHEAST
MINNEAPOLIS, MINNESOTA 55414
(612) 623-1000

PARKLINE, INC.

SINCE 1946
VARCO-PRUDEN BUILDINGS
AMCA INTERNATIONAL
WHEN YOU KNOW WHO WE ARE, YOU WON'T BUILD ANY OTHER WAY.

MINNEHAHA AV–Contd
119★Doerr Bill 340-0291
120 Vacant
121★Garlock L
122★Dupas L 375 1987
201★Christenson David 340-1885
201 Turenne Anthony 340-1885
202★Hunt J 333 8841
203★Bauleke C
204★Geckler Andy 339-2640
205★Haugen D
206 Thomas Antonio [3]
207★Hogan P 333 5452
208★Barnes D
209★Ellis C
210★Isaacs Abram
211★Hartman L 341-4346
212 Radtke [2]
213 Heckord-Gaines [2]
214 Vacant
215 Foudges [2]
216★Ruis B
217★Albani O
218★Taylor M 333-5108
219★Hayes Richd 333 4350
219 Vieborg Cris 333-4350
220-222 Vacant (3 Apts)
301★Spear J
302 Vacant
303★Silberglitt B 333-2390
303 Silberglitt M 333-2390
304★Haberkorn Tom 343-0031
305★Jesen K 333-6520
306★Overby E
307 Vacant
308★O7brian K
309★Holmes Stanley
310★Stock Nathalie 333-3203
311★Calladine B
312★Kirk V 333-1713
312 Smith M 333-1713
313★Pearson K
314★Levine S
315★Murphy S
316★Moskal D 375-9018
316 Miller J 375-9018
316 Bresnahan K 375 9018
317★Muller J
318★Blasting L 333 6961
319 Vacant
320★Bleakmore M 333-1976
320 Hunt M 333-1976
321★Infelise Stephanie 338-7286
321 Zuckerman Marc 338-7286
322★Hoeffer D 375-1386
322 Guentzel J 375-1386
401★Picha K
401 Bump Shelli
402 Chang [2]
403 Kinteh [2]
404★Magnuson Marc 333-1082
404 Larren Darrel 333-1082
405★Chau P 338 6761
405 Masuda C 338-6761
406★Lacko Richd 339-9172
407 Johnson [2]
407 Kunze S
407 Leivermann B
408★Long Mike 333-5602
408 Long Sandra 333-5602
409-411 Vacant (3 Apts)
412★Elliot G 340-9012
412 Ley C 340-9012
413 Oliva [2]
414★Taylor Moses
415★Wilson M 333 1233
415 Knudsen D 333-1233
416 Vacant
417★Schmidt J
418★Sorum S 375 0986
420★Nelson Dana L & Jacky R 376-0254
421★Sand Clint 375-1672
422★Olson Carol 375 1268
1931 TACO BELL 370-0024
• S 9TH ST INTERSECTS

112

• E FRANKLIN AV INTERSECTS
2020 FAIRVIEW INFORMATION SERVICE (MIS DIV) data info cntr 672 6800
2101 OTIS ELEVATOR CO repr 332-2505
2105 GARLAND'S INC hdw mfrs 333-3469
2120 Apartments
1★Blunt Donna
2★Pardue Robert ◎ 332-3143
3 RENEW PROPERTIES & MAKE OLD THINGS NEW non profit org 338-3664
4★Mering Clay W 332-0049
5★Plowman Dave 340-1147
6 Not Verified
7★Mc Kean Steve
8★Horton Mark 338 1637
2121 Apartments
201★Sassen I
202 Bogren Vernon E & Bernice [4] 338-4356
203 Lenz Fred [9]+ 340-9050
204★Moore C
205★Briyius L
206 Vacant
207★Tolan W
208★Holbrook W 338-2854
209 Vacant
210 Titus Gladys I [9]+ 338-8334
301★Hong T 339-2467
302★Sea C
303★Madine P 339-4623
304 Vacant
305★Speegle B
306★Olson E 339-4654
307★Klaesges L 375-1925
308 Pollard Jas [4] 339-2960
309 Martin Mrytle T [9]+ 338 6249
310★Bruley J
401★Johnson R
402★Lopez C
403★Tupy B
404 Anderson Edw J [6] 338-1481
405★Kerr C
406 Scott Oletha [6] 332-6368
407★Mc Arthur L
408 Abelmann Evelyn [6] 338 0159
409★Bodenhorn A
410 Ross Edwin [4] 339 6259
501 Moss Opal V [9]+ 339-9469
502★Hurn W 338 5070
503★Olson C 338-5932
504★Moody S
505★Marchessault L 375-1417
506★Miller M 341-2319
507★Clark C 340-0805
508★Tomassi M 340-9650
509 Mc Dougal J C [3] 339-5473
510 Bennett Duane [4] 343-0902
601★Foster S
602★Lussier M
603 Haapala M A [9]+ 339 0561
604 Blanchard Helen B [9]+ 339-5368
605 Thomas Robt E Jr [6] 333-0677
606 Barth Mary [9]+ 332-3293
607 Prentice A V [9]+ 332-0006
608★Peterson R
609★Henderson C 341-2811
610 Stenberg Lucille K [9]+ 333-3867
701 Altland Eve [9]+ 338-3717
702★Dye F
703 Ferrier Teresa [6] 340-1028
704 Vacant
705★Kingsley V 338-2678
706 Martin-Palluel Guy M [4] 339-5714
706 Weber M 339-5714
707★Roloff M
708★Wasner L 339 3512
709 Forrester Allen J [3] 339 3378
710★Brown B 339-4337
801★Tolliver H 339-6577
802★Abebe Z 332-1852
803★Smith E
804★Brown S
805★Nicklow E 339-3772
806★Swanson C
807 Ekstedt Lucy M [9]+ 339-1673
808★Whittaker T 341-2548
809 Putz Kathryn [4] 339-4501
810★Crown B
901★Hoehne G
902★Carbow J
903 Vacant
903 Templin C
904 Happel D M [6] 343-0194
905 Koehler Gladys L [6] 332-1969
906★Samuelson C
907★Morgan T
908 Vacant
909 Peterson V [9]+ 375-9399
910★Jinadu C 339-1218
1001 Voglesang J [3] 333-7118
1002★Glunz L 332-2735
1003★Ryan D
1004★Rannow M
1005 Ternes Ben [3] 341-9804
1006 Vacant
1007★Brown G
1008 Johnson D [4] 333-4100
1009 Vacant
1010 Weigel Anne J [9]+ 339 3919
1101 Leone Emma S [3] 340-0550
1102 Ramsey Marguerite [9]+ 338-8567
1103★Woodard C
1104★Blair L
1105 Peters Viva L [9]+ 375-1351
1106★Martin B
1107★Wehland D 338-1392
1108 Tice Lela H [9]+ 333-8850
1109★Craft K 370-0219
1110★Knight C 338 3548
1201 Gilbertson Luella [9]+ 333 0723
1202 Vacant
1203 Button L [9]+
1204 Mc Namara Paul [6] 339-5795
1205 Scholtes John T [9]+ 338 3094
1206 Brusewitz M G [9]+ 332-4415
1207★Wood H 333-5990
1208★Summerville M 333-0358
1209 Vacant
1210 Wiedeman Dale [6] 339-3610
• E 22D ST INTERSECTS
2200 STANDARD DYNAMICS INC prnt finishing equip & sups 721 6491
2212 A A EQUIPMENT CO refgr equip & sups 721-3383
2301 Apartments
1 Not Verified
2★Genrke Steve 470-1535
3 Vacant
4★Von Mosch D
5 Not Verified
6 Harrisberger Jay [3] 721-6169
2305★Miller Stephen M & Wendy 722-3186
2309 Kampa Craig S [9]+ ◎ 722-6958
2313 Williams Cher [3] 722-2606
2321 Lundquist Gregory D [9]+ ◎ 724 9084
2330 COASTAL SEAFOODS whol & ret fish 724-7425
• E 24TH ST INTERSECTS
2400 HARMON GLASS CO glass instln 721-6393
2425 GENEX sls welding sups 721-3396
2433 DE VRIES BAR GRINDING INC 729-9313
2450 GLASS DEPOT INC wholesale auto glass 721-6466
• E 25TH ST INTERSECTS
2500 KRAUS-ANDERSON BUILDING CO 721-7581
2501 MODIFIED TOOL tool grinders 721-6030
2503 Not Verified
2510 KRAUS-ANDERSON DEVELOPMENT real est dev 721-4877
2520 EXCEPTIONAL CHLDRN WITH COMM INTERACTION DISORDERS 729-6001
GOOD BEGINNINGS toddler mental hlth 729-6001
PRE-SCHOOL MENTAL HEALTH PROGRAM 729-6204
EARLY CHILDHOOD CNTR OF MPLS CHILDREN'S MED CNTR clinic 729-5204
2523 PHELAN MANUFACTURING CORP hosp laby equip 724-3677
2527 Vacant
2531 KAUFMAN JOHN ROOFING & SHEET METAL roof & sht mtl instln 722-0965
• 23D AV S INTERSECTS
• **ZIP CODE 55406**
• E 26TH ST INTERSECTS

208

• E 28TH ST INTERSECTS
• E 29TH ST INTERSECTS

114

• E LAKE ST INTERSECTS
3010 MINNEHAHA FURN DEPOT (SHOW RM) 721-2432
MINNEHAHA FURNITURE DEPOT dlrs 721-2431
3015 CLASSY CUTS BEAUTY SHOP 724-5404
3016 DI-HED YOKES MANUFACTURING mach shop 721-3428
3019 Building
Vacant
3024 Not Verified
3025 Vacant
3026 LARSON H STUDIO INC photog 729-1375
3028 Apartments
1 Engberg Steve & Phyllis [3] 729 5377
2 Van Guilder Zelma E [9]+ 722-3114
3030 Apartments
Longley Carole [4] 729-2263
★Neu John R 722-6114
3032 GENUINE PARTS CO napa auto parts dlr 721-5054
3036-Main Vacant (2 Hses)
3044 Gonzales Consuelo [3] ◎
3★Jesberg E B & Betty
2 Smith [2]
1 Deegan [2]
3054 Apartments
1-4 Not Verified (4 Apts)
• 27TH AV S INTERSECTS
• E 31ST ST INTERSECTS
3100 Vacant
3101 ELITE CLEANERS DRIVE IN 721-3141
3102 Vacant
3104 Rangel Louis R [9]+ ◎ 721-3697
3108 Borge Paul D [4] 724-4143
2 Vacant
Upper★Jaworski Paul
Upper Bayle Christine
Lower★Gummert Steve
3112 Apartments
101★Sortor J
102★Defender A
102 Howard C
102 Howard J
103 Not Verified
104★Many Penny M
105★Blom B
106 Johnson Joe J [6]
201 Dulbe Sigrida [9]+
202★Howard F
202 Thompson S
202 Mueller J
203★Taylor L
203 Lewis L
204★Olson J 722-9116
205★Ponce M
205 Moreira S
206 Doyle Francis W [6]
206 Adams Ruth E
301★Roy W 729-6142
302 Swenson D [3] 722-9561
303★Tabor A
304★Young P
304 Koson P
304 Rodriguez S
305★Fowler L
306★Johnson G
3120 Huwe W C [9]+ ◎ 721-3268
3122 Gordhamer G M [9]+ ◎ 724-6916
3124 Armstrong [2]
★Christenson Patricia D 729-0913
3128 Vacant
3130 Alvarez John T [4] 721-8071
3131 MC DIVITT HAUGE BRADSHAW FUNERAL HOME 724-3621
1 Mayer Kathleen [6]
2 Not Verified
3134★Smestad Virginia 724-5623
★Halberg M
3134 Not Verified
3136★Keegan A ◎ 721 7880
Keegan M E 721-7880
Smith [2]
3140 Apartments
1 Lapgrate [2]
2 Hood W [6]
3 Nelson Doug [3]
4★Hall Brad 722-6850
5★Jones L 724-7002
6 Lopez [4]
7 Allison Jas [6] 724-6715
8★Mitchell P
9 Balzer [2]
10★Beston Francis 729-2767
11 Schultz Diane [4] 729-4657
3146 Apartments
1 Wolfram William [4] 722-5546
2★Firej M Arlene
2 Hiscaw K D
2 Walker A
2 Stand A R
3 Felkey M D [9]+ 724-9029
4 Paulson Luther R [9]+ 729-1170
5 Goodman [6]
101 Winter [2]
102★Shorts W 722-8508
102 Mellison B 722-8508
103★Cloud V
104★Jefferson T 729-5413
105 Vansviger [3]
106★Shaw M 721-3047
106 Ellis Toni 721-3047
201 Anderson [2]
202★Kumbetz Charles 722-5328
203 Beaulieu [2]
203 Javier Morerio
204 Miller Dennis [3] 729-8199
204 Yeazle Sue 729-8199
205★Magers John
205 Beggeav S
206 Anderson [2]
STREET CONTINUED
3152 CHIROPRACTIC DIAGNOSTIC AND TREATMENT CENTER 721-4811
MEIER HANS P chiropractor
• 28TH AV S INTERSECTS
• E 32D ST INTERSECTS

114-A

3200 THIRTY TWO HUNDRED APARTMENTS 724-8753
1★Lagace Machelle
2★Anderson Burton
3★George D 722-3224
4 Vacant
101 Hagen [2]
102 Olson [2]
103 Dyar Rhonda L [3] 729-9534
104 Fiege [2]
105 Randazza [2]
201★Pickett C
202 Frazier [2]
203★Dyrdahl C 721-5836
204 Wayman [2]
205★Laumb M
205 Laumb S
3201 Apartments
1★Bender Rick 724-5585
2 Miller [2]
3 Liska Steve J [4] ◎ 729-4872
4★Liska Terry 722-9855
5★Penthous
Lower Tulupan Thos M [3] 729-5552
Lower Gulden J 729-5552
Lower Hinnenkamp B 729-5552
Upper Dahlberg [2]
3208-10 BINGHAM APARTMENTS
1★Watson Clarence
2 Postuma [2]
3 Anderzeski [2]
4 Wells Tamra [6] 722-0764
5 Birdsong [2]
2★Taylor Mary Lou 724-9255
3211 Apartments
1★Karstadt Mike 721-5330
★Defrang Eugene 724-1740
2 Boozier Lisa A [3] 729-0532
2 Fingen Trudy 729-0532
3★Crist David 724-7121
4★Walker Ray
6★Yoeer Y & Taylor 724-5812
101 Malloy Mary Beth [3] 722-9318
101 Sagastume Elvia 722-9318
102 Weakly A B [6] 722-7996
103★Kline Joe

 © R. L. Polk & Co.
The reproduction of R. L. Polk & Co. directories has been made in accordance with the terms and conditions of an agreement between Historical Information Gatherers, Inc. (HIGs), and R. L. Polk & Co. The directories may not be further reproduced without permission.

NORWEST BANKS
NORWEST BANK MIDLAND, N.A.
401 2nd AVE. S.
TEL. 372-7000
3601 PARK CENTER BLVD.
TEL. 372-9881

MELBOURNE AV SE–Contd
110 No Return
111 Savin Mark D ● 378-9751
114 Swanberg C Walter ● 378-9141
116 Froncek Gail 379-0914
117 Jeddeloh James J ● 379-9175
120★Strzok Peter P ● 379-1074
123 Aekerberg Peter M ● 378-9585
126 Hamilton Russell G Jr ● 378-9273
129 Holtby Fulton engineer consultant ● 378-2833
135 Copeland Julia W ● 378-9429
BARTON ST ENDS
136 Apartments
1★Athey S J 331-6644
1★Hcacock M C
140 Steere Norman V And Associates laby safety & design 378-2711
Steere Norman V ● 378-2711
141 Pearson Annette H ● 378-9582
Thornton Lawrence C ● 378-9582
144 Hatling Russell J ● 378-9144
145 Hage Geo S ● 378-9583
MALCOLM AV INTERSECTS
201★Mc Donald L A 378-0969
208 Reynlts Lawrence E Rev ● 378-2444
216 Apartments
1★Schiller Peter
2★Short Barb
5★Urban Noel
4 Munt Ann F 378-2532
6★Rollinger Jay ● 379-0316
222 Hathaway Virginia R Mrs ● 378-2449
ARTHUR AV SE ENDS
INTERSTATE HWY 94 INTERSECTS

MERRIAM ST –FROM SOUTHWEST OF WILDER ST NORTHEAST 1 SOUTHEAST OF EAST HENNEPIN AV — 5

ZIP CODE 55401
95 Nicollet Island Inn hotel 623-7741
Nicollet Island Inn River Room restr 623-7742

MILWAUKEE AV –FROM 2215 FRANKLIN AV E SOUTH — 112

ZIP CODE 55404
2007★Spitzer S P 332-6159
2009★Syverson Brad ● 332-4037
2012 Vacant
2014 Rack J 335-2398
2015 Jensen Thos C ● 340-0469
2017 Brown J Raymond ● 338-0332
2018★Smittle Robt D ● 332-3865
2023★Christian Allen B 338-7957
2100 Craig Earl D Jr ●
2101 Cohen Michl R ● 333-2069
2102 Belmont Steve 341-2763
2103 Vacant
2106 Mikkelsen
2107★Cowder Edw W ● 333-3772
2108 Berg Barbara J 338-0981
2109★Shores David A 338-4877
2112 Beleane Terry 333-5932
2113 Vacant
2114 No Return
2116 Vacant
2118 Vacant
2121 Silberman Robt B ● 339-1560
2125 Berg Sidney 339-0966
E 22D ST INTERSECTS
2200 Carlson Richd A ● 722-0218
2201 Young James A ● 724-7164
2204 Fournier Harold W ● 729-0926
2208 Miller Claudia L 722-0189
2211★Payne S E 722-2089
2212★Simonds Robt ● 729-4254
2213★Marshall Peter S 729-8544
2215 Sandy May's Photography
May Sandy L ● 729-7762
2218★Mc Goldrick S 724-6975
2300★Levin Chas ● 724-1806
★Curtiss Robt J 721-1385
2304 Rotegard Dana R ● 729-4630
2306 Vacant
No Return
2307 Carrier Carol A 721-3968
2308 Kirby Newton A Jr 729-4838
Potter M L 722-5544
2310 Vacant
Vacant
2312★Watson Diana J 721-2356
2313 Strowbridge Jeff ● 729-3145
2314 Erickson Virgil D ● 729 7838
2316 Hackett Peter J 722-4645
2317 No Return
2319 Smith Curtis A 724-9376
2321★Clarke Mark 721-4546
2322★Mac Gregor Leslie S ● 721-7570
2323★Winslow Dalton S
2324★Hiwes B 729-3769
2325 Beaulieu Kath J 721-7632
2328★Brown D 722-4734
2327★Lunneberg G L 729-3987
E 24TH ST INTERSECTS

MINNEAPOLIS AV –FROM 2103 31ST AV S EAST AND SOUTHEAST — 171

ZIP CODE 55406
2100 Julin Jas V ● 333-0673
2107 Halvorson Michl ● 339-7354
2109★Halbert John F ● 339-4688
2111 Meyer Nina J Mrs child care wkr ● 338-5980
2113★Nelson Peter 339-4862
Olson Hans 339-3780
2118 Michalik Jeff ● 338-3257
2117 Moreen Hokan F ●
2121 Hansen Donna L Mrs ● 339-1753
2125 Connelly John M ● 338-0300
2128 Hansen Edna P Mrs ● 332-6516
2133★Antonelli Jordan ● 333-8518
2137 Rasmussen Arnold C ● 333-0943
2141 Luchtel M R
Legler Eunice D ● 333-7852
E 22D ST INTERSECTS
32D AV S INTERSECTS
2200 Krogseng David N 722-7028
★Balkman K J 724-8938
2201 Vacant
2205 Baxter Judith E Mrs ● 339-6242
2209★Duffy Paul S 333-6753
2214 Vacant
2215 Wilson Clara M Mrs ● 332-0448
2217★Huntington K J ● 332-1703
2221★Porte Al 338-2556
2223 Koala-T Showcase Inc 332-1252
2227★Etkin Nina 370-0469
2232★Stupka Robt M ● 724-4831
2233 Schwartz Joyce Mrs ● 332-5771
2235 No Return
2241 Schneeweis John E Jr ● 332-9097
2243 Vacant
333 AV S INTERSECTS
2301 Mazurkiewicz James ● 724-9596
2305 No Return
2309 Overby Gordon W ● 722 3348
2313 Gendler G E ● 724-4501
2317★Kruse John 724-6005
2321★Glendenning Chris M ● 729-3901
2325 Hazelton L A 721-6917
2329 Wolfe Carlos E ● 724-4024
2333 No Return
2337★Flores Charles ● 729-2954
E 24TH ST INTERSECTS
34TH AV S BEGINS

MINNEHAHA AV –FROM CEDAR AV AND S 8TH ST SOUTHEAST — 307

ZIP CODE 55404
19TH AV S INTERSECTS
1901 Nineteen Hundred & One Apartments
339-5590
100★Brown Nova
101★Baldwin Gregory
102★Berger Jan
103★Froshek Anne
104★Anderson Jeff
105★Bowden Kathleen 349-9153
106★Martinez Ramon
107★Weekley Brian
108★Krick Shana 338-1462
109★Oeltgen Dennis
110★Brown Steve
111★Johnson Julie
112★Schwimmer Randall 340-1781
113★Mossberg Michl
114★Bacon Patk
115★Delnema Kenneth 339-1437
116★Gottsacker Katie
117★Cotton Core
118★Rainsanen Alan
119★Novacinski Brenda
120★Mans Dani 371-9549
121★Koch Steph 339-1012
122★Barkmeier Lisa 338-8570
201★Greder Michl
202★Lockridge Karen
203★Moyer Laura
204★Anderson Kirsten
205★Anderson Brad
206★Velek Eliz
207★Goddard Christine
208★Andrews Todd
209★Guccione Steve
210★Frane Lisa
211★Loumas Debra 338-1342
212★Graves Michl
213 Vacant
214★Culver Kim 338-1430
215★Chapman Steve
216★Baker Barry 339-0972
217★Chosy James
218★Maupin Kenneth 339-0783
219★Flynn Michl
220★Fischer Kurt
221★June Michelle 339-9348
222★Eden Jonathan
301★Baszucki Gregory
302 Sunderland Michl 338-1322
303★Graff M 333-2390
304★Altaville Christina
305★Anderson Lisa
306★Edwards Keith
307★Cran Brian
308★Gross Tim 339-3998
309★Hansen Vicki 338-3078
310★Brenny Thad
311 Vacant
312★Davis Kathy 341-2093
313 Vacant
314★Ireland Julie 339-5392
315★Fedder Dawn
316★Autio Joan
317★Sell James D
318★Smith David
319★Gudding Lisa 370-0917
320★Evenson Andrea
321★Hagen Eric 339-3265
322★dolicoeur Laura 340-1562
401★Clark Janean
402 Vacant
403★Adamsick Kathleen
404★Hawkinson Kathleen
405★Paulson Marti
406★Christianson Clay 371-0987
407★Borash Gregory
408★Anderson Kristine 338-0242
409★Hollobow Sharon
410 Darby Adrianne 338-4219
411 Farah Lawrence 332-1016
412★Aakre Scott 339-0940
413★Obele Patk
414★Einess Jon 338-0330
415★Harms Stacy 336-4436
416★Brown Carmela 349-9277
417★Evavold Deanna
418★Backhaus Jill
419★Regnier Mary C
420 Steinmetz Donald 339-6213
421★ta Larry
422★Aase Greg
1931 Zantigo Mexican-American Restaurant 370-0024
S 9TH ST INTERSECTS
FRANKLIN AV E INTERSECTS

204 Fairview Community Hosp (Mis Div) 371-6800 — 112

2030 Vacant
2101 Otis Elevator Co repr 332-2505
2105 Garland's Inc hdw mfrs 333-3469
2120 Apartments
1★Wilson Ann 343-0487
2 Vacant
3 Dominique Jerome A 332-0049
4★Firestone Susan
5 Berrers Bruce W 333 5345
6★Jellum Susan
7★Bergen Marc
8 Lawler Charles E 339 2740
9 Vacant
201★Misner Alice 333-0721
202★Shannon Mary E 338-7354
203 Lenz F 340-9050
204★Dolezal Gloria
205 Vacant
206 Swanson Edna 332-6870
207★Tolan Wayne
208 Stratton Lena A Mrs 338-0047
209 Paynter M 333-9196
210 Titus Gladys I 338-8334
301 Williams Viole: B Mrs 339-3234
302 Beaudette E
303★Gribbor Marylou
304 Harhut S C 332-7205
305 Thibodeau Lydia H 338-7026
306★Taylor Virginia B 339-4654
307 Comstock Mary J 375 1925
308★Pallard Jas
309 Martin Mrytle T 338-6249
310 Huttner Marie Mrs 341-3765
401 Olson Helen 332-2153
402 Faedtke Adeline W 341-2317
403★Baskin Cora Mrs 333-0141
404★Anderson Edw 338-1481
405★Lewis Cath
406★Scott Oleta
407 Kreich Jas D 333-8930
408★Abelmann Evelyn 338-0169
409★Davis Betty
410 Setchell Irene E 339-6622
501 Moss Opal V 339-9469
502 Belina E 338 5070
503 Eastman Harold G 338-5932
504 Dellos Margt B Mrs 338-2565
505★Link Violet A 333-7901
506 Iverson Laura D 341-2282
507 Fitzgerald Lawrence D 340-0805
508 Noonan Thos 340-9650
509★Stark Julia
510 Cameron Marie 375-1404
601 Clark John F 370-0758
602 Hoskins Olga E 333-0037
603 Haapala M 339-0561
604 Blanchard Helen B 339-5368
605★Thomas Robt E Jr
606 Barth Mary 333-3293
607 Prentice A V 332 0006
608★Hammonds Lottie 339-0289
609 Anderson G 338-2014
610 Sternberg Lucille K 333-3867
701 Altland Eve 338-3717
702★Lavigine Ray 333-5556
703★Ferrier Teresa 340-1028
704 Nygaard Selma 338-7392
705 Mattson H W 338-2678
706★Plalluek Guy M
707 Mercier Illie F 338-1035
708★Jackson Margt A 338-4647
709★Rivard Genevieve 339-0733
710 Ruone Adolph E 339-4337
801 Walstrom L A 339-6577
802 Hansen L C 332-1852
803 Hewelt Marie 338-0909
804 Langseth Peggy M 333-0638
805★Silcox Veronica 339-3772
806 Luoma John 339-1789
807 Ekstedt Lucy M 339-1673
808 Bourgeois Corinne E 341-2548
809★Petz Katryn 339-4501
810 Vacant
901 Kunitz Emmy H 370-0561
902 Darby M C 335-5022
903 Roloff Margie 375-1566
904★Happel John 349-0194
905★Koehler Gladys
906 Bellanger Nellie 338-2513
907 Wyatt Hattie 332-4673
908 Kanter Marion 333-1476
909 Peterson Clayton O 375-9399
910 Hanson Ruby G 339-1218
1001 Anderson J A 333-2164
1002 Cornman Amanda 332-2735
1003 Gerber Winnifred 338-3485
1004 Eiden V 370-0570
1005 Lunacek D T 338-0973
1006★Osterberg Marie E 339-6216
1007★Speggle Bertha C 339-4542
1008 Vacant
1009 Sundell R F 333-8946
1010 Weigel Anne J 339-3919
1101★Newmann Isabel F 343-0046
1102 Ramsey Marguerite 338-8367
1103★Flangar Dierton J 338-7931
1104★Blair Chas
1105 Peters Viva 375-1351
1106★Elliott Pearl R 371-0342
1107 Krall Lucille E 338-1392
1108 Tice Lela H Mrs 333-8850
1109 Crownover Esther 370-0219
1110 Hoppe Geraldine 341-2164
1201 Gilbertson Luella 333-0723
1202 Laundry Room
1203 Button L 338-4120
1204★Mc Namara Paul 339-5795
1205 Scholtes John T 338-3094
1206 Brusewitz M G 332-4415
1207★Kerr Patricia 333-5690
1208 Van Asperen Donna Mrs 333 0358
1209 Anderson Ruth C 338-1488
1210★Wiedeman Dale 339-3610
E 22D ST INTERSECTS
2200 Standard Duplicators Inc duplicating mach & sup 721-6491
2204 Lamb Christopher G 724-1139
2208 Jaeger Arth H 729 4861
2212 A A Equipment Co butchers equip & sup 721-3363
2301 Apartments
1 No Return
2 Vacant
3★Jallo Abdoul 722-0850
4 Preston
5★Johnson Jeffrey 722-5151
2305 No Return
2309 Kampa Craig S 722-6958
2313 No Return
2321 Lundquist Gregory D ● 724-9084
2330 Coastal Seafoods whol & ret fish 724-7425
E 24TH ST INTERSECTS
2400 Harmon Glass Co 721-6383
2425 Bathke Co sls welding sups 721 3396
2433 De Vries Bar Grinding Inc 729 9313
2450 Glass Depot Inc wholesale auto glass 721-6466
E 25TH ST INTERSECTS
2500 Kraus-Anderson Building Co 721-7581
2501 Modified Tool mach 721-6030
2503 A & A Rubbish Inc
2510 Security Pacific Mortgage Corp 721-8561
Kraus-Anderson Development Corp 721-4877
Kraus-Anderson Mortgage Corp loans 721-4877
Kraus-Anderson Bldg Co 721-7581
2520 Minneapolis Children's Medical Center 729-6001
Exceptional Children With Interaction Disorders 729-6001
Pre-School Treatment Program 729-6204
2523 Phelan Manufacturing Corp hosp laby equip 724-3677
2527 Vacant
2531 Miller Machine Co Inc 721-6120
ZIP CODE 55406

E 28TH ST INTERSECTS — 208
E 29TH ST INTERSECTS

3010 Minnehaha Furn & Carpet Co (Show Rm) — 114
721-2431
Minnehaha Furniture & Carpet Co dlrs
721 2431
3012 Minnehaha Furn & Carpet (Whse)
3015 Duncan Tire Co 722-3180
3016 Di-Hed Yokes Mfg mfg 721-3428
3019 Building
Suites
201 Dianetics Center 721-3973
206 Church Of Scientology bill hoefer dir 721-8781
3024 Rossow & Hockert Acctg Serv 729-8251
3025 Toy Exchange 729-3287
3036 Larson H Studio Inc photog 729-1375
3028 Miller Frank ●
Van Guilder Zelma E Mrs 722-3114
1★Burnett Vicky L 721-3406
2 Neti Armanda G 722-6114
3032 Genuine Parts Co napa auto parts dlr 721-5054
3036 Longley Carole G 729-2283
Rear Orr John Jr 724-5777
3038★Weeres Paula 722-9624
Downstairs★Peters Tracey 722-1228
3040★Harper Richd K
3044★Thompson Karen M ●
Apartments
1★Glassel Gene 722-0023
2★Mayer T 722-6001
3 Jesberg Eliz B 729-4977
4★Witt Lynn 721-8839
3054 Ruiz Demetrio 721-2623
27TH AV S INTERSECTS
E 31ST ST INTERSECTS
3100★Bullhead Robt
3101 Elite Cleaners Drive In 721-3141
3102 Vacant
3104 Rangel Louis ● 721-3697
3108 Ramsland
Walker
3111 Schoenbeck E M 729-3690
★Becker C 721-8006
3112 Apartments
101★Sndody P J 729-2413
102★Brown Barbara E 729-0909
103★Tronsgard G
104★Johnson B 724-8774
105★Thompson M
106★Johnson Joe J
201 Dulbe Sigrida
202★Johnson Ted 724-6441
203 Tomlinson Albin H 722-9116
204 No Return
205 Schneider Marion
206★Doyle Francis W 724-8037
301★Vasquez V 722-1403
302 Smith Bernice 722-9661
303★Hulsken Steven 729-5931
304★Lee B
305★Kiefat Kenneth 729-1816
306 Dent
3120 Huwe Dorothy I Mrs ● 721-3288
3122 Gordhamer G M ● 724-6916
3124 Spaulding
★Anderson Paul
3128 Stately Elaine Mrs ● 724-8805
3130 No Return
3131 Mc Divitt-Hauge Funeral Chapel 724-3621
3132 Apartments
1★Mayer Kathleen 721-1008
4★Halberg M 724-5513
3 Mayer
2 Smestad Clifford 724-5623
3136 Estenson Thos L ● 721-7880
3140 Apartments
1★Berry K A 724-8116
2★Hood W
3 No Return
5★Gorham Wilfred 724-7062
6★Vaningan Mark 724-6250
7★Allison J
8 Torkelson
9★Lapko Olegs 724-7328
10 Steele
11★Nelthrope Lulu L 722-3171
3146 Apartments
1★Stoneberg L
2★Mc Louden Tanya N 724-7503
3 Felkey Jack 724-9029
4 Paulson Luther R 729-1170
5 Goodman
101 Ferraro Pat 724-0884
102★Baker L O 722-8508
103 Eggen E W 721-7732
104 Somerville
105 No Return

 © R. L. Polk & Co.
The reproduction of R. L. Polk & Co. directories has been made in accordance with the terms and conditions of an agreement between Historical Information Gatherers, Inc. (HIGs), and R. L. Polk & Co. The directories may not be further reproduced without permission.

The Lexington
Restaurant and Cocktail Lounge
TELEPHONE 222-5878
1096 Grand Av. St. Paul, Minn. 55105

MELBOURNE AV SE—Contd
48 Moulton Robt D ® 378-9761
49★Sutton Laura ® 378-2785
50★Hendrickson Richd A ® 378-9694
51 Ohara Timothy B 378-3732
1★Vandenhouton Dale
52★Eilghdoam Yarich
Saporito M 379-0099
2★Serapioni Raul
3 Mousley
54 Willis J S 378-0280
55 Apartments
1★Cavey Randall
4★O'Hara T
1w★Bernard Linda
2w★Vannelli Pam
58★Silver Michael 379-8762
59★Roberts Kathryn ®
60 Vacant
61 Bigot Alf E ® 378-2783
62 No Return
64 No Return
65 Crogen Jewell B ® 378-2830
66 Jones Richd R ® 378-2009
69 Mayer Margt ® 331-5559
70 Vacant
71 Hurrell John D ® 378-2648
72 Rood Otto L ® 378-9753
74★Leahy L 379-1614
Tukey David P 331-1552
Bjorkman Mark 379-0980
75 Smulian Steven 379-0740
79 No Return
SEYMOUR AV INTERSECTS
100 Horns Howard L ® 378-2638
101★Karcher Leonard M ® 378-9586
107 Feemster Janet M ® 378-9425
110 Vijums Olgerts A ® 378-9271
111 Savin Mark D ® 378-9751
114 Swanberg C Walter ® 378-9141
116 Solomon David J 331-4673
117 Spivey Dennis W ® 378-2472
1 Visscher Maurice B ® 378-9539
120 Gill Mary C 378-9689
123 Ackerberg Peter ® 378-9585
126 Hamilton Russell G Jr ® 378-9273
129 Holtby Fulton B ® 378-2633
135 Copeland Julia W ® 378-9429
136 No Return
140 Steere Norman V And Associates safety consultant 378-2711
Steere Norman V ® 378-2711
BARTON ST ENDS
141 Pearson Annette H ® 378-9582
Thornton Lawrence C ® 378-9582
144 Hatling Russell J ® 378-9144
145 Hage Geo S ® 378-9583
MALCOLM AV INTERSECTS
201 Maier Carolyn R ® 378-9270
208 Reyelts Lawrence E Rev ® 378-2444
215 Apartments
1★Wright M 623-3480
2★Jagodzinski Caron 379-7023
5★Nimmo T 623-0791
5★Munt Ralph 378-2632
6 Sulerud J 331-7457
4★Le Berge D ® 623-3733
222 Riddel Warren J ® 378-2449
ARTHUR AV SE ENDS
INTERSTATE HWY 94 INTERSECTS

6
MERRIAM ST —FROM SOUTHWEST OF WILDER ST NORTHEAST 1 SOUTHEAST OF EAST HENNEPIN AV

ZIP CODE 55401

112
MILWAUKEE AV —FROM 2215 FRANKLIN AV E SOUTH

ZIP CODE 55404
2007 No Return
2009 Miller Margery A ® 338-7308
2012 Vacant
2014 Vacant
2015★Jensen Thos ® 340-0469
2017 Brown Kathleen V ® 338-0332
2018 Ramstad C John ® 332-5851
2023 Larsen David M ® 332-5628
2100 Craig Earl D Jr
2101 Cohen Michl 333-2069
2102 Belmont S 341-2763
2103 Leroy Thos 333-1852
2107 Kraemer Paul M 339-1223
2108 Berg Barbara J 338-0981
2109 Sturm Mark 333-0941
2113 No Return (3 Hses 2113-2117)
2118★Hall J A 339-4919
2121★Jenkins R C 375-9269
2125 Berg Sidney 339-0966
E 22D ST INTERSECTS
2200 Carlson Richd A ® 722-0218
2201★Schaeffer James F Jr ® 721-1582
2204 Fournier Harold W ® 729-0926
2208★Miller Claudia L 722-0189
★Hopper D 721-7653
2211★Tellett-Royce Jeff 724-8146
2212 Kopp J 724-2411
2216 Under Constn
2300★Johnston C Jr 724-0658
2304★Rotegard D R 729-4530
2306★Engebretson M 722-5585
2308★Boutin Simone 721-7116
★Kirby N A Jr 729-4838
2310★Hedstrom Casey 729-0886
★Johnson C H 721-1431
2313 Strowbridge Jeff ® 729-3145
2316 Vacant
2317 No Return
2319 Smith Curtis A 724-9376
2321 No Return
2323 West Richd 724-2754
2325 Beaulieu Kath J 721-7632
2327★Watson J S 721-3892
E 24TH ST INTERSECTS

171
MINNEAPOLIS AV —FROM 2103 31ST AV S EAST AND SOUTHEAST

ZIP CODE 55406
2100 Julin James V ® 336-9891
2107 Halvorson Michl ® 339-7354
2109 Kvamme Olga S Mrs ® 338-6256
2111 Meyer Nina J Mrs child care wkr ® 338-5960
2113 Kinkel Shirley J 339-6007
Olson Hans 339-3780
2116 Michalik Margt H ® 333-8035
2117 Moreen Hokan F ® 336-3481
2121 Hansen Donna L Mrs ® 339-1753
2125 Connelly John M ® 338-0300
2129 Hansen Edna P Mrs ® 332-6516
2133 Nelson Gregg E ® 336-7118
2137 Rasmussen Arnold C ® 333-0943
2141 Meadows Stephanie 375-1311
Legler Eunice D ® 333-7852
E 22D ST INTERSECTS
32D AV S INTERSECTS
2200 Krogseng David 722-7028
★Orosz C 721-4658
2201★Poland Gregory ®
2205 Baxter Harry ® 339-6242
2209 Drake Bruce L 375-9142
2214★Munkittrick David A ® 721-2638
2215 Wilson Clara M Mrs ® 335-5097
2217 Huntington Kath ® 332-1703
2221 Porte Bonnie ® 338-2556
2223★Fischer M J 332-3239
2227 Ross Paul ® 370-0469
2232 Kallman Arth P Rev ® 729-9039
2233 Schwartz Joyce Mrs ® 332-5771
2235 Kannas Ronald N ® 333-0726
2241 Schneeweis John E Jr ® 332-9097
2243 No Return
33D AV S INTERSECTS
2301 Mazurkiewicz James ® 724-9596
2305 Mc Clellan Mark J ® 724-6685
2309 Overby Gordon W ® 722-3346
2313 Parish Jane A ® 721-7267
2317 Peterson David 722-2759
2321 Marken Richd S
2325★Mutcher Ronald 729-8178
2329 Wolfe Carlos E ® 724-4024
2333 Brekhus Elmo H information brokers ® 729-6082
2337 Sandall Paul G 721-6921
E 24TH ST INTERSECTS
34TH AV S BEGINS

307
MINNEHAHA AV —FROM CEDAR AV AND S 8TH ST SOUTHEAST

ZIP CODE 55404
19TH AV S INTERSECTS
1901 Nineteen Hundred & One Apartments
101★Ahl J 333-0129
102★Havey G D 332-2844
103★Miller T 340-0349
104★Jordahl E S 332-2048
105★Sahl Mary J
106 Fritz Karen 375-1836
107 Vacant
108★Wohlrabe D 332-0212
109★Hansen C J 363-6867
110 Barry Saml
111★Turtinen J C 333-1270
112 Taylor Ernest 338-0666
113 Vacant
114 Swaggert Joel 332-0598
115 Vacant
116 Wegwerth Robyn 375-0659
117 Lawson David
118★Clark E J 332-1298
119 Vacant
120 Mitchell Shirley
121 Jones Walter 370-1542
122 Nichols Renata 370-0777
201 Vacant
202 Vacant
203 Fong Edw 332-2844
204 Aawfi Ateegallah 338-0334
205 Kurek Joseph 339-8319
206 White Kenneth 340-0112
207★Brobeck M 341-4572
208 Fitzgerald Margt
209 Brestrup Lizabeth 375-0389
210★Lyon H 375-0020
211 Vacant
212★Jetland J 332-1131
213★Zanjani H 332-7257
214 Goodrich Janet 341-3949
215 Fuller Melanie 375-1354
216★Gruenwald W A 332-5598
217 Brookent John 333-2587
218★Karges T 339-5675
219★Jobhan Aboulkarim 333-8985
220 Caldron Gladys
221 Dominique Jerome 332-0049
222 Vacant
301 Wetzin Ted 339-8450
302 Bray Michelle 339-0311
303★Benavides I S 340-9300
304 Vacant
305 Torgerson Sverre 338-6012
306 Vacant
307 Bader Margt 340-0013
308 Vacant
309 Vacant
310 Vacant
311 Vacant
312 Bachrach Nancy J 375-0615
313 Hukail Khalid 341-3145
314 Moltz Alan 339-4148
315★Vickerman C 333-4157
316 Johnson Jean 339-8650
317 Gladfetter James S 340-0406
318 Anderson Randy 339-5664
319★Peterson M 338-4009
320★Sorenson J A 338-0966
321★Owens G 341-2078
322★Hermsen P S 332-0245
401 Darby Adrienne 338-4219
402 Ali-Hedyani Abdulah 375-1132
403 Vacant
404 No Return
405 Vacant
406★Hart J R 332-5969
407★Morris R S 333-0239
408 Vacant
409 Chihamano Nolly
410 Johnson Danl 338-1404
411★Riskin J 333-0489
412★Dobler L 333-0154
413 Usman Garba 370-1516
414★Murray L M 333-9174
415★Sutton T A 332-0241
416★Critchfield B 333-7990
417 Marolt Donald 370-0420
418 Peterson David 333-4797
419 Muth Kenneth 375-9844
420 Steinmetz Donald 339-6213
421★Domke S M 332-3571
422 Vacant
1931 Zantigo Mexican-American Restaurant 370-0024
S 9TH ST INTERSECTS
FRANKLIN AV E INTERSECTS

112
2001 Vacant
201 Veterans Resources Center 376-5084
204 Fairveiw Community Hosp
2030 Hoffman Electric Do 338-0751
2101 Otis Elevator Co repr 332-2505
2105 Garland's Inc hdw mfrs 333-3469
2120 Apartments
1 Deckop John R
2★Wingert J 340-1462
3 Morin T 332-2827
4 Ford D 338-5763
5★Berrens Bruce 333-5345
6 Ford K L 338-2125
7★Schmook M 332-7251
8 Lawler Charles E 339-2749
101★Westlund Larry 332-2818
201 Zaragoza Victoria 339-2760
202 Rios Daul A 339-4114
203 Lenz F 340-9050
204 Madsen Nellie M 339-5227
205 Magelie K 333-6954
206 Swanson E 332-6870
207★Plankers M
208 Stratton Lena A Mrs 338-0047
209 No Return
210 Titus Gladys I 338-8334
301 Williams Violet B Mrs 339-3234
302 Beaudette E
303 Ledding Madeline E 338-1139
304 Mc Leer Martha Mrs 339-1665
305 Thibodeau Lydia B 338-0242
306 Lilledahl Jean C 339-3489
307 Chacos Dorothy 338-1170
308 Riley Gladys M 339-4056
309 Martin M 338-6249
310 Huttner Marie Mrs 341-3765
401 Powers Agnes 339-2501
402 Faeditke Adeline W 341-2317
403 Grinde O L Mrs 339-2490
404 Odenbach Calvin W 339-7198
405 Christiansen Ruth 338-1568
406 Roman Florence R 338-4588
407 Pakkala E 375-0994
408 Whitten Sadie G 335-1013
409 Adams E 335-1052
410 Setchell Irene E 339-6622
501 Moss Opal V
502 Belina E 338-5070
503 Eastman Harold G 338-5932
504 Dollos Martin J 338-2565
505 Ekstrom Kenneth 333-8694
506 Iverson Laura D 341-2282
507 Fitzgerald L D 340-0805
508 Gouge Robt
509 Udseth Gena 339-3185
510 Cameron Marie
601 Clark John
602 Hoskins Olga E 333-0037
603 Haapala Geo 339-0561
604 Blanchard Helen B 339-5368
605 Hosford Virginia C 339-4206
606★King I
607★Simonis H 339-3962
608 Anderson Marriel H 338-2937
609 Anderson G 338-2014
610 Stenberg L K 333-3867
701 Altland Eve 338-3717
702 Sherrill E M 332-9106
703 Eskelson Olga A 338-4636
704★Neault J
705 Mattson H W 338-2678
706 Lorenzen Ann 339-2929
707 Mercier Illie F 338-1035
708 Standingcloud M
709 Wallen D W 333-4755
710 Ruone Adolph E 339-4337
801 Walstrom L A 339-6577
802 Lamusga Aloysuis P 336-2929
803 Hewelt Marie 338-0809
804 Langseth P M 333-0638
805 Gronli Lorraine E
806 Luoma John 339-1789
807 Ekstedt Lucy M 339-1673
808 Bourgeois Corinne 341-2548
809 White Edna G Mrs
810 Morgan Fred V 339-7342
901 Kunitz Emmy 370-0561
902 No Return
903 Otteson Myrtle
904 Gagen L
905 Hagen Magda S 339-3832
906 Bellanger Nellie 338-2513
907 Savage Wesley 370-0184
908 Jensen Barbara H
909 Peterson C 375-9399
910 Hanson Ruby G 339-1218
1001 Mansfield Loretta 339-4872
1002 Conman Amanda 332-2735
1003 Gerber Winnifred 338-3485
1004 Eiden V 370-0570
1005 Vacant
1006 Wallin Nora E 339-2115
1007 Kurth Ullian L
1008 Jacobs Harold K 332-5608
1009 Lynn F
1010 Weigel Anne J 339-3919
1101 Elliott Pearl R 341-2371
1102 Ramsey M 338-8567
1103 Guyette Basil
1104 Clarkseen E 333-6809
1105 Peters Viva L 375-1351
1106 Larson Grace 339-3230
1107 Krall Lucille E 338-1391
1108 Tice Lela H Mrs 333-8850
1109 Vacant
1110 Johnson Elon C 338-1896
1201 Gilbertson Luella 336-2946
1202 Vacant
1203 Button Lloyd
1204 Green Raymond H 339-7725
1205 Bye Louise C 339-9806
1206 Brusewitz M G 335-3714
1207 Zuel Evelyn M 335-1529
1208 Larsen Olav T 339-6902
1209 Anderson Ruth C 338-1488
1210 Johnsen Hulda Mrs 338-0084
E 22D ST INTERSECTS
2200 Standard Duplicators duplicating mach & sup 721-6491
2204 Lamb Christopher G 724-1139
2208 Jaeger Ruth M Mrs ® 729-4861
2212 A A Equipment Co *butchers equip & sup* 721-3383
2301 Apartments
1 No Return
2 Gilliard Willis L ® 724-6330
3 Payne D W 729-6741
4 Blair Jeff 721-4157
5 Vacant
2305 Mourning Mich ® 729-7208
2308★Gunderson A 729-9149
2309★Grimm Shawn A 729-3287
2312 Barstow Grace C Mrs ® 722-1918
★Barstow Rose
2313★Williams James
2321 Lundquist Gregory D ® 724-9084
2330 Stucco Specialists 721-2443
E 24TH ST INTERSECTS
2400 Harmon Glass Co Inc 721-6393
2425 Hobart Incorporated (Div Of F H Bathke Co) 721-3396
2433 Bar Grinding Inc 729-9313
2437 Universal Grinding 729-8319
2450 Glass Depot Inc 721-6466
E 25TH ST INTERSECTS
2500 Kraus-Anderson Building Co 721-7581
2501 Vacant
Vacant
2523 Phelan Manufacturing Corp hosp laby equip 724-3677
2527-29 Modified Tool 721-6030
2531 Miller Machine Co Inc mach shop 721-6120
ZIP CODE 55406

206
E 28TH ST INTERSECTS
E 29TH ST INTERSECTS

114
3010 Minnehaha Furn & Carpet Co (Show Rm) 721-2432
Minnehaha Furniture & Carpet Co dlrs 721-2431
3012 Minnehaha Furn & Carpet (Whse)
3015 Duncan Tire Co 722-3180
3020a★Laborg K
3020b Anderson B J 721-1741
3022a Martin Harry 722-0804
3026 Western Roofing & Supply Co 729-7353
3028 Miller Susan ®
Van Guilder Zelma E Mrs 722-3114
3030★Neu Leroy 722-6114
3032 Western Roofing Sup (Whse)
3036 Longley Carole G 729-2263
3038 Bruggeman Mike 729-0116
Taylor Robt
3040 Wines Ralph C ® 729-3789
Sieverkrop Stella Mrs 722-4937
3044 Duncan Malcolm B ® 729-6266
3052 Apartments
1 Lindfors Ruth 729-1979
2 Vacant
3 Jesberg Eliz B 729-4977
4 Ruiz Demetrio 729-0458
27TH AV S INTERSECTS
E 31ST ST INTERSECTS
3100★Binsfeld Mary 729-1489
3101 Elite Cleaners Drive In 721-3141
3102 Fasthorse A D 724-3073
3104★Ransel Louis 721-3697
3108 Borge P David ® 724-4143
3111★Mc Namara R 729-2072
★Pendleton J 721-1858
3112 Apartments
101 Vacant
102 Barnes
103 Younkin Douglas 724-6023
104 Vacant
105★Almquist P 724-5275
106 Otto P L 721-7881
201 Vacant
202★Hanson Brad R 722-6765
203 Tomlinson Albin H 722-9116
204 Rylel Rue 729-8130
205★Persson Ruth 722-7491
206 Vacant
301★Ogdahl D
302 Vacant
303 Vacant
304★Evanson L
305 Dahlstrom
306★Fischerman Linda
3113 Goings James W 729-1508
3120 Huwe Dorthy Mrs ® 721-3268
3122★Holleran Patricia 722-7513
3124★Fick H 722-2994
3128 Stately Elaine Mrs ® 724-8805
3130★Brose F 721-4114
3131 Mc Divitt-Hauge Funeral Chapel 724-3621
3132 Apartments
1 Gebhart Dale L
2 Smestad Clifford M 724-5623
3★Beach Vickie L 724-8513
4 Hahlberg John 721-3032
3136 Estenson Thos L ® 721-7880
3140 Apartments
1★Gleason Mark
2★Comer Robin
3★Mc Intosh Willard 722-8481
4★Sherva Gerald
5 Ferraro Patk 724-0884
6★Nelson Steve D 724-5547
7★Knight James
8 Hietpas James 724-4651
9★Coleman Margie 724-6153
10 Johnson Shirley
11★Allen Nathaniel
STREET CONTINUED
3146 Apartments
1 Luginbill Carl A 729-8487
2★Haglund Myrle
3 Pfund Sandra 729-9178
4★Erickson Reubin

© R. L. Polk & Co.
The reproduction of R. L. Polk & Co. directories has been made in accordance with the terms and conditions of an agreement between Historical Information Gatherers, Inc. (HIGs), and R. L. Polk & Co. The directories may not be further reproduced without permission.

MINNEAPOLIS WATER & SEWER REPAIR INC.
Water Lines Tapped, Engineered, Installed, Repaired.
Storm Sewers - Sanitary Sewers - Water Systems - Cesspools - Septic Tanks - Drain Fields.
INDUSTRIAL • COMMERCIAL • RESIDENTIAL
"FOR SERVICE CALL"
2438 BLOOMINGTON AVE. 721-5029
MPLS WATER & SEWER REPAIR

We Handle Collections
Anywhere In The United States
Commercial - Medical - Retail
NATIONWIDE ADJUSTERS INCORPORATED
910 PLYMOUTH BUILDING MINNEAPOLIS, MINN. 55402
Telephone (612) 370-8778
EXCELLENT
SKIP TRACING DEPARTMENT
UNDER THE MANAGEMENT OF A FINANCE COMPANY WITH OVER 24 MILLION IN CAPITAL FUNDS AND 45 YEARS OF EXPERIENCE

MINNEHAHA AV—Contd
708★Standingcloud M
709★Ternes Marie J 339-5337
710★Ruone Adolph E 339-4337
801★Walstrom L A 339-6577
802★Lamusga Aloystus P 336-2929
803★Hewelt Marie 338-0809
804★Somdahl Cleora M Mrs 339-1918
805★Gronli Lorraine E
806★Harmon Beraldine
807★Ekstedt Lucy M 339-1673
808★Mc Mahon Virginia H Mrs 339-9390
809★White Edna G Mrs 338-3286
810★Morgan Fred V 339-7342
901★Hierlinger Lloyd W 338-7003
902★Speigle Bertha C Mrs 339-4542
903★Otteson Myrtle R
904★Graves Joe C 339-5414
905★Hagen Magda S 339-3217
906★Bellanger Nellie 338-2513
907 Pittman Isaiah 338-3306
908 Jensen Barbara H 341-4548
909 Gustafson Johanna Mrs 338-7227
910 Hanson Ruby G 339-1218
1001 Boorman E 338-6042
1002★Ruwning S D 339-8116
1003★Davis Hope D 339-6068
1004★Goeson Nels 332-3972
1005★Pope Waneta F 339-9561
1006★Wallin Nora E 339-2115
1007★Kurth Ullian L 339-3744
1008 Vacant
1009★Nystrom Maybella J Mrs 338-1289
1010★Weigel Anne J 339-3919
1101★Welin M K 339-4969
1102★Buderman C E 338-2638
1103★Guyette Basil 338-1633
1104★Lampkin F Blanche 339-3140
1105★Lauer Theo C 336-7698
1106★Larson Grace 339-3230
1107★Krall Lucille E 338-1391
1108★Tice Lela H Mrs 333-8850
1109★Simonis Hildegarde A Mrs 339-3962
1110★Johnson Elon C 338-1896
1201★Towle M 339-1326
1202 Vacant
1203★Button Lloyd 338-4120
1204★Green Raymond H 339-7725
1205★Bye Louise C 339-9806
1206★Bruzewitz M G 335-3714
1207★Zuel Evelyn M 335-1529
1208★Larsen Olan T 339-6902
1209★Anderson Ruth C 338-1488
1210★Johnson Hulda Mrs 338-0084
E 22D ST INTERSECTS
2204★Lamb Christopher 724-1139
2208 Jaeger Ruth M Mrs 729-4861
2212 A A Equipment Co butchers equip & sup 721-3383
2301 Apartments
1 Langer Edw 729-7164
2★Cox Larry 729-3348
3★Bragg G W 721-2786
4★Anderson G S 729-3704
5★Votava Timothy 729-3470
6 Hurd Brian J 729-4106
2305 Pierce Everett J ⊙ 729-4858
2308★Bryant Linda 721-6043
2309 Armstrong James W ⊙ 729-3869
2312 Barstow Grace C Mrs 722-1918
2316 Helland Jeanette E Mrs 729-3026
2321 Lundquist Gregory D ⊙ 724-9084
2330 Beco Electric Mfg Co panels switch boards controls 721-5738
E 24TH ST INTERSECTS
2400 Harmon Glass Co Inc 721-6393
2424 Vacant
2425 Hobart Inc welding equip 721-3396
2433 Bar Grinding Inc 729-9313
2437 Universal Grinding 729-8319
2450 Glass Depot Inc 721-6466
E 25TH ST INTERSECTS
2500 Frye Supply Inc motor oil 721-6582
Midwest Oil Co 724-5411
Ace-Lube Oil Co specialty lubricants 724-3695
Fuel Oil Supply Inc 724-5415
2501 D C Diner 729-5601
C & S Independent gas sta 729-9843
2523 Phelan Mfg Corp hosp laby equip 724-3677
2527 Modified Tool 721-6030
2531 Vacant
ZIP CODE 55406
208
E 28TH ST INTERSECTS
E 29TH ST INTERSECTS
114
3000 Vacant
3010 Minnehaha Furn & Carpet Co (Show Rm) 721-2432
Minnehaha Furniture & Carpet Co dirs 721-2431
3012 Vacant
3015 Duncan Tire Service 722-3180
3020 Apartments
1 La France Diane Mrs 729-0093
2★Schoephoerster Lisa V 724-0904
3 Gunderson Sandra
4 Briscoe Guy L 724-7784
3024 B T Systems electronic inventions 729-2966
United Mutual Tax Economics tax svcg 729-2966
3024½ Western Roofing & Sup (Additional Spl 729-7353
3026 Western Roofing & Supply Co 729-7353
3028★Galligan Michl A ⊙ 724-8613
Van Guilder Zelma E Mrs 722-3114
3030 Neu Le Roy 722-6114
★La Forge Steve C 721-1017
★Devine S
3032 Apartments
1★Hill James 724-4203
2 Sidney Mark E 724-1860
3 Vacant
4★Hirichs Sandy 721-7169
5 Vacant
3036★Bastow L L 721-3940
3038 Bruggeman Walter J ⊙ 729-0116
3040 Wines Ralph C ⊙ 729-3789
Sieverkrop Stella Mrs 722-4937
3044 Duncan Malcolm B 729-6266
3050 Hinkel James A 724-0416
Smith Goldie C Mrs 721-4719
3052 Jesberg Eliz B 729-4977
Lindfors Emma 729-1979
3054★Schlottke Ruth M 724-3001
★Barrientez Danl 722-5330
27TH AV S INTERSECTS
E 31ST ST INTERSECTS
3100★Stave Marilyn 722-2477
3101 Elite Cleaners Drive In 721-3141
3102★Starns Jackie
3104★Dyrdahl Terry 724-4963
3108 Schultz Darlene Mrs ⊙ 729-5564
Norgren Rueben W 721-3739
3111 Wolfe James P 721-2572
★Sterner John C 729-4216
★Kokkila Edw T 722-8186
3112 Apartments
101★Rogers Rick 722-7714
102★Rork Kenton J
103★Hnida Joe
104 Stenman Barb M 729-5492
105★Rehm Wm V 729-5027
106★Blake Edith 722-4727
201 True Mattie I Mrs 729-6821
202★Reinhart John 729-2401
203 Tomlinson Albin H 722-9116
204 White Robt F 729-4165
205★Loch Elmer V 729-9158
206 Benson Donald 724-0171
301 Persson Ruth E 722-7491
302★Porter V
303★Osberg W R 724-6002
304 Zyllo Rose C Mrs 729-5691
305 Vacant
306★Flagstad Rachel
3113 Anderson Sharon E Mrs 722-2189
3120 Hume Dorthy Mrs ⊙ 721-3268
3122 Clawson Emma C Mrs ⊙
3124★La Roque A
3128 Stattely Elaine ⊙ 724-8805
3130★Oakes Belle E 722-2662
3131 Mc Divitt-Hauge Funeral Chapel 724-3621
3132 Fuller Budd C 721-2587
Gebhart Dale L 722-2690
3134 Pearson Dora E Mrs 722-3572
Smestad Clifford M 724-5623
3136★Estenson Thos L ⊙ 721-7880
3140 Apartments
1★Lindstum Keith 724-7912
2 Thorson C Orville 721-6734
3★Smith Robt J 722-6172
4★Evenson Luella
5 Ferraro Patk 724-0884
6★Duray David
7★Rasmussen Larry J 724-0609
8★Burdick Frank
9★Copeland Eliz 729-5749
10★Clausen Susan E 729-8225
11★Clark Laurie 722-6519
STREET CONTINUED
3146 Apartments
1★Lundquist Carl A 729-6487
2 Holter Charles I 722-1381
3★Beckman Amy K 724-6546
4 Borchardt Patricia A Mrs 724-7231
5★Bushard K 724-7650
101★Johnson D
102★Doyle Sharon 722-4698
103 Fredine Kim 722-2407
104 Otto Agnes L 722-9948
105 Natzel Madge M Mrs 722-6497
106 Adamson Grace 721-2784
201 Acker John 729-4039
202 Lund Agnes 722-3806
203 Cederstrom Mabel J Mrs 724-9489
204★Anderson Cheryl R 724-0145
205 Larson Leora M Mrs 729-6110
206 Clawson V M 724-8689
STREET CONTINUED
3152 Duff Richd M phys 729-2470
Mitchell John R chiropractor 721-4811
Petrick Peter dentist 724-3050
28TH AV S INTERSECTS
E 32D ST INTERSECTS
3200 Bel-Aire Apartments
1★Brilea Delphine C 729-7160
2★Ble L M 722-7581
3★Hiben Ron D 729-4130
4★Rodriquez Jose C 722-7006
101★Ring Harley 722-8493
102★Wood Peggy S Mrs 729-1119
103★Stadler Debra K 724-9237
104★Lundberg Jay C 722-1441
105 Patterson Floyd C 722-6176
201 Arnfelt Dorthy I Mrs 722-4648
202★Woosley Lori J 722-8612
203★Gagnon Kenneth J 729-3934
204★Henderson P 721-7810
205 Shelton
STREET CONTINUED
3201 Apartments
1 Gibbs Lorraine Mrs 729-0108
2 Fobbe Janet T 722-1019
3 Gilbertson Mayme P Mrs 722-6880
4 Smith Craig A 721-7033
3204 Tjosvold Mary M 729-4228
★Fink M L 722-7664
3208 Bingham Apartments
1★Albrecht D J 721-2223
3★Pratt Richd R 729-3557
5★Mallon B L 729-7780
3210 Bingham Apts
2★Swan James A 721-5190
4★Gruber Jean K 722-4998
3211 Apartments
1 Bissell Amy E 722-0420
2★Aubert Walt
3★Olson Diane
4★Pribula Brad G 729-4043
6★Mrozik Cindy 724-7865
101 Schaum Caesar C 724-6203
102 Ellingson Melba A 729-7504
103 Guindon Evelyn V Mrs 729-4388
104 Rice Robt N 729-6472
105★Roerig Steven 729-4835
106★Lyman J James 721-7674
201 Chow Yeh Mei 721-4964
202 Malkovich Katherine L 724-8577
203★Riley P E 729-0026
204 De Frang Eug 724-1740
205 Moens Betty J 724-4524
206 Mastny Charles 729-2744
STREET CONTINUED
3212 Lascon Florence Z Mrs ⊙ 722-2835
Workveef Sylvia M
3213★Milliman Michl 729-4857
Frenz Mark 724-3108
3216 Haugh Margt A Mrs ⊙ 729-8765
3220★Bakken Earl S ⊙ 721-2056
3221 Schenck Eliz I Mrs ⊙ 721-1732
★Gomez Hector
3223 Tjosvold Dale S ⊙ 724-0936
3226 Apartments
101 Nelson Ted 721-6715
102★Peterson N 721-2601
103 Coates Joyce A 722-6517
104★Dyle Francis W 724-8037
201 Schnieder Marion L 722-0273
202 Sanford Helma C Mrs 721-7125
203 Nystrom Violet 724-7961
204★Hopper Steven R 722-6418
301★Duke Dwayne 724-7658
302★Johnson Keith A 724-0357
303 Schultz Ruby M 722-9173
304★Kettler K M 724-0856
STREET CONTINUED
3232 Spooner Charles ⊙ 722-9850
3233 Apartments
1★Anderson Elliott E 722-1510
2 Axelson Herbert H 722-1100
3 Lund Anna 729-5414
4 Adams C 721-4181
5 Forsberg Fred 724-4795
6★Leary Pat A 729-5152
7 Dahler Dennis D 722-1925
8 Newell Othel 724-0862
9 Sands Wanda M
10★Jurek E 729-6201
3236 Mc Govern Lloyd J ⊙ 722-4329
3240★Riddle Bruce
3241★Fifield Richd L 722-2075
★Buchanan James A ⊙ 722-9915
3244 Johnson Richd L ⊙ 729-1417
3245 Ibsen Dennis K ⊙ 724-4631
3247★Schupp Dennis L ⊙ 729-8766
★Ocallihan Erin
★Olson Shelly 729-7786
3251 Theodorsen Hans K ⊙ 724-3278
★Stickney Michl W 721-3786
3258 C O M B Co salvage 721-1714
General Prods Corp Of America liquidators 721-4496
3263 Danko Dairy & Food Store 724-9805
Holden Roy W
Danko Rose Mrs ⊙ 729-5231
★Zumhof Ella
Warner Lorraine J 721-7682
29TH AV S INTERSECTS
3300 Sun Auto Lease Inc 40 unit apt
101★Campbell J S 722-8075
102★Biever Nikki B 721-6366
103 Wicklander Carl E 729-6740
104 Strom Ena 722-3016
105★Gabriel John 729-9538
106★Peterson Valerie J 722-8727
107★Sullivan Melsiam 729-7943
108★Dean M
109★Teel Jessie W 721-3015
110★Holmes John C 729-6563
111★Aeilts S 722-7801
112★Keintz Marilyn 724-6106
113 Vacant
201★Jeszusko L
202★Weyhrauch Henry A 729-6580
203 Hutchinson Margt G 721-2276
204★Lindberg Richd J 721-7632
205★Montgomery J A 722-0187
206★Whitney Ruby 729-2021
207 Holden Bill J 721-7235
208 Hoslerud Marion E 722-2726
209★Hildebrant Gintler H 729-8574
210★Gideon Walter J 722-1894
211 Hessburg E C 721-4649
212★Hansen Beatrice M 722-3980
213 Lilledahl Ann
214★Dreyer Sandra L 722-1370
301 Kuennen Cora 724-9227
302 Butler Clarence P 722-3273
303 Steinman Harold
304 Saulesen Ruth H 722-1270
305★Smallen James E 729-5165
306 Bolles John M 721-7381
307★Nyberg Louis K 722-0951
308 Anderson Michelle 724-0028
309★Ortmann Nancy E 722-5704
310★Bartz Richd W 721-2297
311★Yarrington Bessie L 729-7044
312 Beck Mabel E Mrs 721-2204
313★Blackburn Charles W 722-5089
314 Leibforth Kath 722-4967
E 33D ST INTERSECTS
3305 Vacant
3312 Apartments
1★Seilsler K 721-1258
2★Lund Jennie A 729-0374
3★Strandskov Annalee 729-2147
4 Peterson Diana
5 Haar Hazel 721-3281
6★Strand Julia E Mrs 729-5018
7★Olson June
8★Barnum David L 722-1263
9 Harrison M Lille 722-8373
10 Nelson Wellington A 722-1086
11★Norheim Craig A 722-2897
12★Colson Richd
14★Norine Rebecca
15 Wiplinger Bernice C 722-6817
3317 Walstrom Donald E ⊙ 724-7910
3318 Neateby Georgia E Mrs ⊙ 722-9244
3321 Stockton Eliz J Mrs ⊙ 722-9649
3322 Carlson Ruth C Mrs ⊙ 722-9308
3325 Osberg Reuben H ⊙ 729-5340
3328 Apartments
1★Edstrom Mary E 724-1765
2 Hawkinson Archie C 79-4664
3★Braunwarth Robt J 721-5493
4★Pearson Mary K 722-1324
5★Strom Milton K 724-5176
6★George Karen M 722-9743
7★Larson Candyce E 729-5904
8 Nelson Susan E 729-5560
9★Edman Fred 721-3677
10 Ingle Richd K 721-3662
11 Lagergren Halmer F 722-6014
12 Muller Karen M Mrs 721-2265
14 Miller Lloyd E 729-0289
15 Thurber Howard 729-3368
3329 Rush Charlotte ⊙
3333 Walstrom Robt P 729-3027
★Olson Debra
3334 Nelson Myrtle Mrs ⊙ 724-5961
★Jones Jerry S 721-6886
3337 Alitz Della P Mrs ⊙ 724-8447
3338★Shamblin Delores M ⊙ 722-4238
3341 Freidlund Ella M Mrs ⊙ 722-6302
3342 Dynneson Martin L & Son genl contrs 724-8819
Dynneson Marlyn L ⊙ 724-8819
3346 Daak Otto J 722-5390
3347 Osgar Michl P ⊙ 729-1193
3348★Olive Michl A 729-6483
3351 Aalbu Gunnar ⊙ 729-1054
Plonkers Herman A ⊙ 724-2604
3352 Phil's Service Station 729-9694
3355 Ahein Jerald 729-0996
3357★Birch Elaine
E 34TH ST INTERSECTS
3400 Geyer
★James Larry
3405 Anderson Jennie M Mrs ⊙ 722-0432
Bennett Leo J 729-6895
3408 Dynneson May L Mrs ⊙ 722-6084
3409 Scholtes Robt ⊙ 722-3021
3414 Apartments
1 Lundberg Dora Mrs 729-5033
2★Ochsner Elwood G 724-4306
3 Carter Earleen B Mrs 722-4405
4★Nash David L 721-6737
5 Oliva Mabel H Mrs 722-1041
6 Hanson Bertha E Mrs 729-4412
7 True Elsie P Mrs 729-4195
8 Gorthy Inga G Mrs 724-4037
9★Robertson Thos I 722-7960
10 Falkman Fred W 722-4487
11 Peterson James E 722-2821
12★Hibbard Maria 724-9134
14 Forgach Ann V Mrs 724-5949
15 Anderson Geo H 722-1638
3415 Brunzell Juliann M 722-2875
Kocur Alex ⊙ 721-2033
3419★Lorsbach Thos W ⊙ 729-3911
3420 Englund Kathryn M Mrs ⊙ 729-0103
3421 Moore Charles Jr ⊙ 729-6353
3424★Amundson Shirley Mrs 724-3736
3425 Dondelinger Helga V Mrs ⊙ 724-7094
3428★Chapman James A ⊙ 724-1620
3431★Lattimer Gerald F ⊙ 721-2321
3432 Vouk Flo Mrs ⊙ 729-8147
3435 Root's Taxiderm 729-1783
Hackler Roy A ⊙ 729-1783
Malmo Wm R 729-0170
3436★Artishon G 729-2508
3441 Anderson Ruth R Mrs ⊙ 722-2547
3444 Foster Raymond W ⊙ 722-3702
3448★Campbell David F ⊙ 724-9223
Franzen Clifford J 721-1878
3454 Rosebear Myron W
3455 Apartments
1★Anderson Richd C 722-0300
2★Hanlon Charles W 729-3571
3 Everett Bryon 721-1608
4★Dingman Mary Jane L 721-7359
5★Boshardt Carla J 722-9054
6★Unger Paula 729-3780
6★Tostenson Norma J
7★Holmes J M Mrs 724-1996
8★Bergemann Doug 721-1077
9★Westerdahl Sandra 729-0666
10★Cardnial Richd
11★Meyers Danl L 722-6370
12 Maus Carl M 724-2188
3456 Vacant
3457 Apartments
1★Fowler James
2★Spartz Joseph 722-7317
3★Blume Mildred
4★Nguyen Chieu Ngoc 722-4923
★Tanner Curtis
6★Ankney Harry R 724-3079
7★Fredrick Leroy 729-2935
8★Haferbecker Clarence 721-4177
9★Gage Ramona C 729-5838
10★Zinner Michl 721-3155
11 Rudolph Carol L 721-6804
12★Craft Robt 724-7665
STREET CONTINUED
3458 Twin City Imports 721-5329
New Moon Book Shop 722-2555
★Perkins Carole 722-2216
3462 House Of David wood carvers 721-1172
★La Plante D L 721-1172
3463 Duck Inn tavern 729-9838

FARMERS STATE BANK OF HAMEL
"ALWAYS AT YOUR SERVICE ALL WAYS"
MEMBER FDIC
HAMEL, MINNESOTA 55340 TEL. 478-6611

 © R. L. Polk & Co.
The reproduction of R. L. Polk & Co. directories has been made in accordance with the terms and conditions of an agreement between Historical Information Gatherers, Inc. (HIGs), and R. L. Polk & Co. The directories may not be further reproduced without permission.

DOWNTOWN
37 S. 6th
TEL. 333-1431

JUSTER'S
Quality Clothes For Men

SOUTHDALE
TEL. 927-8781
BROOKDALE
TEL. 561-4800

MC NAIR AV—Contd
THOMAS AV N INTERSECTS
2601 Welna Edw J 529-5967
2607 Riley Mildred M Mrs ® 521-8900
2609 Day Herris R ® 522-6206
2615 Franzen Paul P ® 529-1054
UPTON AV N INTERSECTS
VINCENT AV N INTERSECTS
2821 Fedor Geo B ®
WASHBURN AV N INTERSECTS
XERXES AV N INTERSECTS

40
MELBOURNE AV SE —FROM ORLIN AV SOUTH AND WEST 2 WEST OF SE EMERALD ST AND 1 NORTH OF FRANKLIN AV E

ZIP CODE 55414
2 Seibel Rosalie R Mrs ® 333-2802
7 Grendahl Dennis T ® 338-6807
8 Obert Mark J ® 338-2204
11 Herrbach Gerard V ® 335-3692
★Seburg Paul
14 Larson Ralph L ® 338-1935
15 Garmers Paul A ® 335-5749
17 Kelley John Fred ® 338-2282
★Osten-Sachen Roy
20 Adams Mary D Mrs ® 335-6158
21 Neilsen Leila 336-6834
Haugen James M 335-3617
24★Field Wm H ® 339-4474
27 Thompson Philip J ® 336-5161
29★Atkinson Steven B 336-3859
★Hawkinson Keith ® 338-5570
31★Golden Robt R ® 341-2221
33★Steele Bernard W 338-7424
35 Getts Philip W 335-2752
36 Anderson Esther S Mrs ® 336-3172
41★Elias C Richd 335-2420
43 Brown Margt E 336-7663
44 Yaeger Neil E ® 336-8480
45 Schulte Martha J Mrs ® 336-0790
48 Moulton Robt D ® 333-6772
49 Fogtmann Helen A Mrs ® 336-7487
50 Williams Leon G ® 336-5476
51★Linthurst Christopher
★Mc Coy Ronald J 335-5023
52★Reindl Wilhelm J ® 336-4413
53 Vacant
Lenters Marjorie S 338-6126
54★Sothern Robt B Jr 339-5377
55 Fredricks M Virginia 338-1821
★Njoes Mary 335-8098
57★Riley Mary M 336-7938
57★Verity Dennis H 333-3029
58★Nyberg J L 338-3925
59 Hendrickson Richd A ® 335-8320
60 Vacant
61 Bigot Alf E ® 336-3457
62 Jamous Raymond 370-0057
64 Lilja G Patk 338-6814
65 Crogen Jewell B ® 338-3519
66 Under Constn
69★Rowe Wm L Dr 338-1420
70★White Carol 338-1183
71 Hurrell John D ® 332-5687
72 Rood Otto L ® 333-7674
Gur Moshe 338-2856
Harvey Ronald B 338-5404
74★Jacobs R V 335-0891
75★Johnston Barbara Mrs ® 338-5985
79 Martynenko Alex A music tchr 336-6071
SEYMOUR AV INTERSECTS
100 Horns Howard L ® 338-3950
101 Kaercher Leonard M ® 335-8095
107 Knutson Tellef ® 333-4755
110 Vijuns Olgerts A ® 335-1541
111 Anderson Wm ® 332-6791
114 Swanberg C Walter ® 339-1387
116 Ralston Walter J 336-4940
117 Harding Bertha F Mrs ® 333-7074
120★Mc Donough James J 336-0094
Gill Mary C 336-1281
123 Ackerberg Peter ® 336-6722
126 Hamilton Russell G Jr ® 338-3355
BARTON AV SE ENDS
129 Holtby Fulton ® 336-2112
135★Deming Stanley V ® 338-7284
136★Kohno Michiaki 338-5792
Upstairs★Marrinan Michl J Jr 339-3465
140 Steere Norman V ® 339-6435
141 Pearson Annette V ® 335-7045
Pearson Verna C ®
144 Hatling Russell J ® 339-4136
145 Troup Elliott V ® 339-5651
MALCOLM AV INTERSECTS
201 Schneider Robt E 339-5240
★Mc Crary J P 333-7829
208 Salasin John J ® 335-5849
215 Apartments
1 King Bruce
2★Olsen Ronald 335-5382
3 Erickson Peter V 333-7664
3b Taylor Paul W
4 Munt Ralph D ® 338-2996
5 Gustafson Kenneth 338-0973
6 Lake Jon P 338-4632
222 Hathaway Starke R ® 339-5389
ARTHUR AV SE ENDS
INTERSTATE HWY 94 INTERSECTS

6
MERRIAM ST —FROM SOUTHWEST OF WILDER ST NORTHEAST 1 SOUTHEAST OF EAST HENNEPIN AV

ZIP CODE 55401
51 Vacant

9
MILL ST —FROM 26TH AV N 1 WEST OF THE RIVER

ZIP CODE 55421

112
MILWAUKEE AV —FROM 2215 FRANKLIN AV E SOUTH

ZIP CODE 55404
2007 No Return
2008 Smith Bruce 338-4234
★Bjornson Valdis 341-4393
2009★Nystul Leo G ® 339-5131
2012 Besta Leo L ® 333-8718
2014 Erickson Erick V ® 332-1614
2015 Cruz Geo R 336-6959
2017★Korab Jeffery J 335-2792
2018 Sundboom Lloyd V ® 336-9838
2023 Condon Gladys M Mrs 336-0933
2100★Toal M
★Andersen Harold C
2101 Hansen Robt 336-6930
2102★Roscoe Robt J 335-6334
2103 Erickson Adeline M Mrs 336-9578
2106 Klammer Lillie E V Mrs ® 338-2662
2107 Ebert Freda V Mrs ® 336-7522
2108 Andree Elnora E Mrs ® 338-8190
2109 City Wide Janitorial Service 336-1358
Christensen Edw E ® 336-1358
2112 Ray James D 333-6047
2112½ Kelley Lynda 339-2115
2113 Gallup Ronald G 338-5449
2114★Bird Mike 332-7760
★Mildenberger Joseph J 339-2977
2116 Smiler Joe A ® 333-3797
Kolln Herman J 335-3597
2117 Christensen Nels F ® 336-2060
2118★Machala Sandra K 341-3378
★Jelatis John C
2121 Lundquist Kenneth F ® 338-4023
2125 Bednarchuk Walter C ® 339-2022
E 22D ST INTERSECTS
2204 Robbins Merton K ® 729-0139
2208 Mandery Phyllis E Mrs 722-9456
Lower Mandery Vernon H 724-5583
2211 Skogman Wm J ® 721-1819
2212 Vacant
2213 Vacant
2215★Wichern Deloris G 721-5166
2218 Gomez Luis R 722-2034
★Klumb David A
2219 Matthew Wilfred R ® 722-8413
2300 Hall Robt N 721-4673
★Lundquist Gregory
2301 Pendleton Galdys I 722-4837
2304 Hurd Donald R 722-2148
Hurd Blacktop Co asphalt dlrs 722-3078
Hurd Harry R 722-3078
2305 Taylor James R ® 721-7642
2307 Longen Kath Mrs ® 722-5632
2308 Hurd Robt C ® 721-1718
2310 Von De Linde Oscar F ® 722-2406
2311 Vikingstad Ivar 721-5889
2312 Sathre Einar R ® 724-3430
2313 Jackson Eug E ® 721-7309
2316★Ranenhorst G 722-5978
E 24TH ST INTERSECTS

171
MINNEAPOLIS AV —FROM 2103 31ST AV S EAST AND SOUTHEAST

ZIP CODE 55406
2100 Linstrom Eugenie ® 333-1949
2107 Riles David L ®
2109★Partt Lowell H 335-4655
2111 Halbert Nina J Mrs ® 338-5960
2113 Kinkel Shirley J 339-6007
Olson Hans 339-3780
2116★Machalik John ® 333-8035
2117 Moreen Hokan F ® 336-3481
2121★Hansen Richd M ®
2125 Connelly John M ® 338-0300
2129 Hansen Harold M ® 335-6180
2133 Carlsen Donald G ® 339-1852
2137 Raamussen Arnold C ® 333-0943
2141★Olson R D 332-6984
E 22D ST INTERSECTS
32D AV S INTERSECTS
2200★Kienitz Donald N ® 729-2217
2201★Petrick Florence E Mrs ® 332-2769
2205 Lieske Merlyn ® 333-8802
2209 Lejcher Geo F ® 336-2530
2214 Parker Joseph A ® 722-2128
2215 Wilson Clara M Mrs ® 335-5097
2217 Julin James V ® 338-9891
2221 Shingledecker Donald L ® 339-3264
2223 Foster Mary A Mrs ® 333-6824
2227 Valley Raymond L ® 338-0365
2232 Kallman Arth P Rev ® 729-9039
2233 Schwartz Joyce Mrs ® 332-5771
2235★Woodward Timothy J 335-1707
2241 Mullett Keith R ® 366-5117
2243 Gustafson Marjorie M ® 332-2049
33D AV S INTERSECTS
2301 Becker Richd H ® 721-2504
2305 No Return
2309 Overby Gordon W ® 722-3346
2313 Anderson Gustaf A ® 729-2857
2317 Peterson Edwin ® 722-2759
2321 Lancaster James L ® 729-7137
2325 Parker John ® 729-8944
2329 Wolfe Carlos E ® 724-4024
2333 Brekhus Elmo H ® 729-6082
2337 Dockin Dale L 721-7258
E 24TH ST INTERSECTS
34TH AV S BEGINS

110
MINNEHAHA AV —FROM CEDAR AV AND S 8TH ST SOUTHEAST

ZIP CODE 55404
1817 Vacant
1823 Vacant
1824 Wenz Dave Service Station 338-9158
1825 Vacant
1825½ Apartments
1 Vacant
2 Vacant
3 Vacant
4 Vacant
5 Vacant
7 Vacant
1827 Vacant
1829 Vacant
1841 Vacant
19TH AV S INTERSECTS
1901 Nineteen Hundred & One Apartments
101 Vacant
102★Anders Rudolf E 341-3005
103★Weiner M E
105 Vacant
106 Clark Virginia L 338-4168
107 Vacant
108 Vacant
109★Bowman Mary B 339-5034
110 Gru Larry 336-6151
111 Vacant
112 Vacant
113 Vacant
114 Vacant
115 Vacant
116 Vacant
117★Peterson Drew H 333-8518
118 Vacant
119 Nyland Carol
120★Davis Patricia
121★Oslund Carl M 338-2960
122★Mc Gee Anne
201 Vacant
202 Phillips Paul H 370-0287
203★Mc Guire Sandra 333-4757
204 Vacant
205★Maehle Olav 339-2442
206★Neaton Patk J
207★Kulshreshtha Subash R 335-2562
208★Wong Roy 341-2137
209★Kressel Robt J
210★Jones N A
211 Vacant
212 Vacant
213★Rosario Wilberto 332-2846
214★Goodwin Thos
215 Vacant
216 Vacant
217★Wali M A
218★Hopperstad J V
219 Vacant
220★Albinali Abdulla
221 Vacant
222 Pogelmiller Charles 336-7314
301★Veith Helen
302★Tupper Suzanne 338-5967
303★Grossman Teri
304 Vacant
305 Vacant
306 Kosbad Wayne 338-4947
307 Vacant
308 Danielson Margt A 370-0245
309 Wells Patk F
310 Vacant
311 Grosbayne Franklin C 370-0194
312 Vacant
313 Vacant
314★Hansen Glen E 336-4888
315 No Return
316★Erickson Deborah L 333-8060
317 Stebbings James H 335-3476
318 Vacant
319 Vacant
320★Lagerstrom Richd N 338-2373
321★Eckes Mark W 339-4131
322★Wong L Chin
401 Vacant
402★Griffith P A 335-1396
403★Stavenger David 336-4536
404 Vacant
405★Moberg Connie L 336-7266
406★Walz Mark 338-8361
407 Vacant
408★Beacon S A
409 Vacant
410 Vacant
411★Duleno Kath J
412 Vacant
413★Basu Shankar 341-3425
414★Smetana Theresa 338-1813
415★Podlogar R A 339-3861
416 Vacant
417 Vacant
418 Vacant
419★Vox Cathy
420★Mc Laughlin Sue
421 Vacant
422 No Return
S 9TH ST INTERSECTS
FRANKLIN AV E INTERSECTS

112
2010 Minnesota Gage 338-2304
Northern Machinery & Supply Inc mfrs 335-1125
Minneapolis Housing Authority 348-6360
2020★Welby Joseph
2101 Otis Elevator Co repr 332-2505
2105 Garland's Inc hdw mfrs 333-3469
2108 Northern States Power Co (Sub Sta)
2109 Lorang Sylvia C Mrs 336-5029
2112 Apartments
1 Vacant
2★Sopiwnik J 336-2197
3★Lovness L 339-2388
4 Vacant
2113 Katz Judith A 335-2875
★Johnson Charles 338-7293
2114 Vacant
2117 Scale Service Co scale dlrs 335-1701
2120 Apartments
1★Reese Craig
2★Knox Robt V 336-4407
3 Canney Mark E 335-4883
4 Schwie Robt 339-1832
5 Van Hale Dick M 333-5770
6 Reif Stuart 333-1904
7 Peng Wu-Tien 339-4719
8★English Richd 336-3072
2121★Bass Louis 338-7236
2123★Eid Pauline M 341-2238
2127 Vacant
E 22D ST INTERSECTS
2200 Kane Grace Mrs ® 724-4642
2204★Johnson Betty J 729-9007
2208 Jaeger Ruth M Mrs 729-4861
2212 A A Equipment Co butchers saw blades 721-3383
2299 Vacant
2300 Vacant
2301 Seward West Project Area Committee 722-8332
Apartments
1★Langer Edw ® 729-7164
2 Brown Wilford Jr
3 Vacant
4★Martin M A 722-2470
5 Brandt Erick A 722-5803
2304★Baird D
2305 Art's Transfer trucking 724-0145
Jensen Arth J ® 724-0145
2308★Sinn Donna M 724-3997
2309 Hall Lawrence A 722-1036
2312 Barstow Gaylen B Sr 722-1918
2313 Melander Henry E ® 721-2686
2316★Helland Jeanette E Mrs 729-3026
2321 Larsen Carl M ® 724-5671
2322 Jones Wm ® 722-1510
Vacant
2329 Vacant
2330 Beco Electric Mfg Co panels switch boards controls 721-5738
E 24TH ST INTERSECTS
2405 Under Constn
2424 Sawyer Transport Inc 721-7451
2450 Glass Depot Inc 721-6466
E 25TH ST INTERSECTS
2500 Consodel Inc fuel oil & asphalt 721-6491
Midwest Oil Co 724-5411
2501 Grill Cafe The 729-9972
Garage Service 724-3314
2523 Phelan Mfg Corp hosp laby equip 724-3677
2527 Tool Engineering Inc mfr agt (tools & gauges) 721-5568
2529 Tool Eng Inc (Stge)
2531 Whittet Machine Co 721-1906
ZIP CODE 55406

208
E 28TH ST INTERSECTS
2854 Vacant
E 29TH ST INTERSECTS

114
3000 Minnehaha Furniture & Carpet Co (Stge) 721-2431
3010 Minnehaha Furn & Carpet Co (Show Rm)
Minnehaha Furniture & Carpet Co dlrs 721-2431
3012 Vacant
3015 Duncan Tire Service 722-3180
3016 Minnehaha Body & Fender Works 724-7733
Kuharski Frances Mrs 724-7733
3020 Apartments
1 La France Diane Mrs
2 Gage Victor R 729-3134
3★Carlson Chas J 724-5630
4 Hultin Conrad G 724-3542
3024 Vacant
3024½★Jim Cotter 721-5103
3026 Western Roofing & Supply Co 729-7353
3028 Zadach Elsie P Mrs ® 724-2612
Van Guilder Zelma E Mrs 722-3114
3030 Neu Le Roy 722-6114
Zadach Henry A
3032 Mildred's Antiques 721-6024
Apartments
1 Vacant
2★Johnson Mitchell
3 Madson Mildred C Mrs ® 721-6024
4★Lindquist Lee
5 Mc Coy John
3036 Olson Ray E 721-3293
3038 Bruggeman Walter J ® 729-0116
3040 Wines Ralph C ® 729-3789
3044 Duncan Lillian L Mrs ® 724-9320
3050 Hinkel James A 724-0416
★Haase Laura 721-4719
★Smith Goldie Mrs 721-4719
3052 Vacant
Lindfors Ruth 729-1979
3054★Schlottke Ruth Mrs 724-3001
27TH AV S INTERSECTS
E 31ST ST INTERSECTS
3100★Kurtz Danl
3101 Elite Cleaners Drive In 721-3141
3102 No Return
3104 Rangel Louis ®
3108★Karli Joy 729-3484
★Schultz Darlene Mrs 729-5564
3112 Apartments
101★Anderson A R 722-3974
102 French Richd J 729-3209
103★Killberg A 724-0014
104★Reyer D K 724-1123
105★Lalonde Louise E 729-5366
106★Berven F 724-0014
201★Deans E I

INSURANCE
WESLEY J. KELLEY Co.
1804 First National Bank Bldg.
332-3487

Title Insurance Company Of Minnesota
COMPLETE TITLE SERVICE IN 36 STATES
DIAL (612) 332-5111
HOME OFFICE: Title Insurance Building - 400-2d Av. S.
Minneapolis, Minn. 55401

A FULL SERVICE BANK
Midland National Bank
of Minneapolis
401 Second Avenue South Minneapolis 55480 Call 332-0511
Hours 9 to 4
"Early and Late" Window in Outer Lobby
8 A.M. To 9 A.M. and 4 P.M. To 6 P.M.
Drive-In Bank 8 A.M. to 6 P.M.
Member Federal Deposit Insurance Corporation

 © R. L. Polk & Co.

The reproduction of R. L. Polk & Co. directories has been made in accordance with the terms and conditions of an agreement between Historical Information Gatherers, Inc. (HIGs), and R. L. Polk & Co. The directories may not be further reproduced without permission.

THE COLWELL PRESS, Inc.
The House of Craftsmen
PRINTERS — DESIGNERS — LITHOGRAPHERS
501 South Sixth Street Minneapolis, Minnesota
Tel. 335-6861
The Colwell Press
The House of Craftsmen

Farmers & Mechanics
SAVINGS BANK OF MINNEAPOLIS
Sixth and Marquette
Member Federal Deposit Insurance Corporation
339-2515
For Savings—Home Loans

40
MELBOURNE AV -FROM 14 ORLIN AV WEST

---ZIP CODE 55414
2 SEIBEL DAVID I PHYS ●
333-2802
7 SCHWIESING RAY L 336-2580
8 HOONE THOS H ● 339-6559
11 HERRBACH GERARD V ●
335-3692
SMITH CARL H 225-3692
14 LARSON RALPH L ● 338-1935
15 GARMERS PAUL A ● 335-5749
17 KELLEY JOHN F ● 338-2282
20 ADAMS RUSSELL B ● 335-6158
21 CARRIER LAWRENCE J 339-2341
RAITZ CARL R 336-0847
24 TRAPOLD MILTON A ● 338-0205
27 THOMPSON PHILIP J ●
336-5161
29 CROUCH STEVEN L 332-2977
GRINSTAD W N
31 HOLMES KATH E ● 336-9438
33 REJTO PETER A 332-7044
35 LEMBERG BRADFORD A 338-8378
36 ANDERSON ESTHER S MRS ●
336-3172
41 JARVIS JAMES 333-2821
SYLVESTOR ELNA M MRS
336-6743
43 BROWN MARGT E 336-7663
44 YAEGER NEIL E ● 336-8480
45 SCHULTE MARTHA J MRS ●
336-0790
48 MOULTON ROBT D ● 333-6772
49 BROECKER ELEANOR M ●
336-7487
50 WILLIAMS LEON G 4 336-5476
51 ALLYN RICHD B 332-3798
VACANT UPPER
52 COOK LAURA H MRS ● 336-5430
53 AHMED ABDUL K 335-6942
FLEISCHER HEINRICH R
338-0850
54 DUNCAN HARRY F 339-4166
55 FREDRICKS M VIRGINIA
338-1821
NILOTA WM J
57 MORRIS DAVID B
58 HORVEI JOHN J 338-4822
59 MONDYKE CHARLES J ●
336-3237
60 WALLACE DAVID L 339-1383
61 BELKNAP JACK L ● 335-7403
62 MONTGOMERY ELEANOR A
335-8051
64 KLATKE DONALD W 339-5021
65 CROGEN JEWELL B ● 338-3519
69 BELLEZZA FRANCIS S ●
336-8178
70 WILSON BRUCE L 339-2694
71 HURRELL JOHN D ● 332-5687
72 ROOD OTTO L ● 333-7674
HALL ALICE 335-1656
BSMT VACANT
74 WINTER RUTH M 339-2630
VACANT UPPER RIGHT
75 RADUSCH DOROTHEA F ●
335-1971
79 MARTYNENKO ALEX A MUSIC
TCHR ● 336-6071
---SEYMOUR AV INTERSECTS
100 HORNS HOWARD L ● 338-3950
101 REIGHARD NANCY S MRS ●
335-8095
107 KNUTSON TELLEF ● 333-4755
110 VIJUMS OLGERTS A ●
335-1541
111 ANDERSON WM ● 332-6791
114 SWANBERG C WALTER ●
339-1387
116 DESMOND ROBT E 333-3791
117 HARDING BERTHA F MRS ●
333-7074
120 ANDERSON JOSEPH T ●
339-3981
WAHI BHUPINDER N 336-3927
123 TAKAICHI ROBT S 339-3563
126 HAMILTON RUSSELL G ●
338-3355
129 HOLTBY FULTON ● 336-2112
---BARTON AV ENDS
135 JAMES CAN G ● 339-8320
136 KELLY ROBT L 336-3063
WOLFRAM CHARLES W 336-9558
140 STEERE NORMAN V ● 339-6435
141 PEARSON ANNETTE H ●
335-7045
PEARSON PAUL P
PEARSON VERNA C ●
144 HATLING RUSSELL J ●
339-4136
145 HARRIS WM A JR ● 336-7942
---MALCOLM AV INTERSECTS
201 ADAMOVICH GEO G 338-5108
SWAYZE CLAUDE R 333-6686
208 SWALLEN THOS O ● 338-0494
215 APARTMENTS
1 VACANT
3 HOCKERT SHELBY A
335-5070
4 MUNT RALPH D ● 338-2996
5 VACANT
6 VACANT
222 HATHAWAY STARKE R ●
339-5389

6
MERRIAM ST -FROM SOUTHWEST OF WILDER NORTHEAST

---ZIP CODE 55401
51 SALVATION ARMY MEN'S LODGE
333-0077

9
MILL ST -FROM 26TH AV N. I WEST OF THE RIVER

---ZIP CODE 55421

112
MILWAUKEE AV -FROM 2215 FRANKLIN AV E SOUTH

---ZIP CODE 55404
2007 LUND AGNES M MRS ●
332-6695
2008 VACANT
2009 ADAMS PAUL F
2012 BESTA LEO L ●
BESTA AGNES I MRS
333-6066
2014 ERICKSON ERICK V ●
332-1614
2015 RIFFE VIVIAN M MRS
339-5948
2017 SAMORA LOUIS
2018 SUNDBOOM LLOYD V ●
336-9838
2023 CONDON GLADYS M MRS
333-7819
LOWER VACANT
UPPER VACANT
2101 SANCHAZ ISABELLE M MRS
338-9033
2102 BROWN CLELL W 338-2574
2103 ERICKSON ADELINE MRS
2106 KLAMMER LILLIE E NURSE ●
338-2662
2107 EBERT FREDA V MRS ●
336-7522
2108 ANDREE ELNORA MRS ●
338-2364
2109 ENGBLOM MABEL MRS ●
336-0991
2112 VACANT
2112½ CLIVE JULIA G MRS
335-2714
2113 GALLUP RONALD G
2114 SATTER EDW O
NO RETURN
2116 SMILER JOSEPH A ●
333-3797
KOLLN HERMAN J 335-3597
2117 CHRISTENSEN NELS F ●
336-2060
2118 BOYD HENRY
2121 LUNDQUIST KENNETH F ●
338-4023
2125 BEDNARCHUK WALTER C
339-2002
NESS P PAUL
---E 22D ST INTERSECTS
2204 ROBBINS MERTON K ●
2208 ISAACSON ISAAC A ●
PEDERSON MARTHA T MRS
722-0104
2211 SKOGMAN WM J ● 721-1819
2212 MANDERY PHYLLIS E MRS
722-9456
2212 MANDERY VERNON M 724-5583
2213 JETLAND ANDREW 722-3471
2215 VACANT
2218 BOYLAND CORDIE M 722-7359
LAWRENCE CLAYTON J
2219 MATTHEW WILFRED R ●
722-3753
2300 VACANT
2301 PENDLETON GLADYS MRS
722-4837
2304 COPLEY DELORES MRS
HURD RICHD N 721-7246
2305 JONES CLIFFORD R 722-4556
2307 LONGEN FRED M ● 722-5632
2308 HURD ROBT C ● 721-1718
2312 SATHRE EINAR R ● 724-3430
2313 JACKSON ELIG E ●
2316 AMUNDSON EARL V ●
721-3956
JOHNSON KATHLEEN K MRS
724-3964
---E 24TH ST INTERSECTS

171
MINNEAPOLIS AV -FROM 2103 31ST AV S. EAST AND SOUTHEAST

---ZIP CODE 55406
2100 LINDSTROM EUGINIE ●
333-1946
2107 HANSEN CORNELIUS ●
333-4690
2109 KVAMME LUDVIG O ●
339-1878
2111 HALBERT ARNOLD E ●
338-5960
2113 KINKEL SHIRLEY J 339-6007
OLSON HANS 339-3780
2116 RUDE KENNETH H ● 335-5919
2117 MOREEN HOKEN F ● 336-3481
2121 BIRD PATK J ● 336-0562
2125 CONNELLY JOHN M ●
338-0300
2129 HANSEN HAROLD M ●
335-6180
2133 SORENSEN ROBT J ●
333-8314
2137 RASMUSSEN ARNOLD C ●
333-0943
2141 DUBBERT JOSEPH L 338-1562
LUCAS PAUL R
---E 22D ST BEGINS
2200 KIENITZ DAVID N ●
722-6193
KEISER ROGER J 722-0693
2201 NANNINGA WILHELMINA S MRS
● 339-1034
2205 LESH DANL K ● 332-0673
TAYLOR DAVID S 332-3619
2209 LEJCHER GEO F ● 336-2530
2214 PARKER JOSEPH A ●
722-2128
2215 WILSON CLARA M MRS ●
335-5097
2217 DAHM ANNA N MRS ●
336-0213
2221 SHINGLEDECKER DONALD ●
339-3268
2223 FOSTER JASPER E DENTIST ●
333-6824
2227 FOSTER THOS Z 338-3991
MORAN ROBT J 338-2194
2232 KALLMAN ARTH P REV ●
729-9039
2233 OPSETH GERTRUDE A MRS ●
332-5771
2235 CEDERHOLM HOKEN ●
2241 JACOBSON WALTER C ●
338-8148
2243 LAWRENCE MARJORIE M MRS ●
332-2049
---33D AV S INTERSECTS
2301 BECKER RICHD H ● 721-2504
2305 DAHLQUIST CARL S ●
729-1637
2309 OVERBY GORDON W ●
722-3346
2313 ANDERSON GUSTAF A ●
729-2857
2317 PETERSON EDWIN ● 722-2759
2321 VACANT
2325 PARKER JOHN ● 729-8944
2329 WOLFE CARLOS E ● 724-4024
2333 MYERS THEO J ● 724-2645
2337 GEMBALA EUG R
HUE STEVE K 724-3803

110
MINNEHAHA AV -FROM CEDAR AV AND S 8TH SOUTHEAST

---ZIP CODE 55404
1611 BERT'S GARAGE AUTO REPR
333-3759
FORSLUND BERT G 333-3759
1615 KRAUSE VIOLA S MRS ●
338-6058
1617 EDISON ELECTRIC SERVICES
INC AIR CONDTNG MFRS
AGTS 338-1290
GAYCO INC RENTAL
PROPERTIES
ROYAL AGENCY WIRE MFRS
AGTS 338-4124
1623 C & H LIQUOR STORE RET
338-8230
1624 DAVE'S SERVICE STATION
GAS STA 338-9158
1625 VACANT
1625½ APARTMENTS
1 NO RETURN
2 NO RETURN
3 BATTEN HENRY C 333-6018
4 LUND ELSIE
1627 T & R ELECTRIC CO CONTR
336-6281
1629 VACANT
VACANT
1641 EIGHTH STREET TIRE CO
REPR 333-1883
---19TH AV S INTERSECTS
1901 LEWIS GROCERY 339-6278
LEWIS JAMES J ● 339-6278
AMELSBERG DARRELL
NELSON VERNON A ●
338-1223
1919 DAVIS WILBERT ● 335-0541
CARROLL JOHN
1945 VACANT
---FRANKLIN AV E INTERSECTS
5 STOLBERG ROY E
6 LEAK VOYLE E
7 WILBER JAMES
9 JOHNSON CARL A 338-8385
STREET CONTINUED

112
---20TH AV S INTERSECTS
2010 NORTHERN MACHINERY &
SUPPLY CO MACH MFRS
335-1125
2011 WILSON VIOLET F ●
339-6917
BALL VILAS H 332-1931
2017 MORTENSON NORMAN M
338-3315
2020 BENOIT AGNES M MRS ●
338-0088
2101 SAUNDERS HAZEL M MRS ●
336-5061
2105 GARLAND'S INC HDW MFRS
333-3469
2108 NORTHERN STATES POWER CO
(SUB STA)
2109 LORANG HARTLEY P 336-5029
2112 SNYDER RALPH E
TOLAN KENNETH F
UPPER VACANT
2113 BONESTEEL LAURA V MRS
335-3042
2113 DETTMAN EARL 335-8156
2114 ABBOTT WALTER 339-3296
UPPER VACANT
2117 SCALE SERVICE CO SCALE
DLRS 335-1701
2120 APARTMENTS
1 MAALAND WAYNE
2 DAHLE PAUL J 339-4352
3 VERNON JAMES
4 SULLIVAN JOHN G
5 VAN HALE DICK M 333-5770
6 HILL RONALD
7 WAGER CARY
8 TAYLOR MICHL
2121 VACANT
2123 LA VIGNE SELINA M MRS ●
335-7008
2127 VACANT
---E 22D ST INTERSECTS
---21ST AV S INTERSECTS
2200 KANE LEO I ● 724-4642
2204 BARR IRVIN W 722-0972
2208 SARFF LAWRENCE F ●
722-7245
2212 A & EQUIPMENT CO BUTCHERS
SAW BLADES 722-2174
2300 VACANT
2301 APARTMENTS
1 WHEELER HUEY D 721-4286
2 HAAG RALPH E 729-3128
3 CORR JACK P
4 DEERING GARY
5 GJERDE PHILIP
2304 VACANT
2305 ART'S TRANSFER TRUCKING
724-0145
JENSEN ARTH J 724-0145
2308 DEMULLING BRUCE C
722-3428
2309 HALL LAWRENCE A 722-1036
2312 BARSTOW GAYLEN B 722-1918
LOWER VACANT
2313 MELANDER HENRY 724-9955
2316 HALL RALPH E ● 724-1165
2321 LARSEN CARL M ● 724-5671
2322 JONES WM ● 722-0893
UPPER VACANT
2329 WESTERN BAR THE TAVERN
724-9647
2330 BECO ELECTRICAL MFG CO
PANELS SWITCH BOARDS
CONTROLS 721-5738
---E 24TH ST INTERSECTS
2403 VACANT
2420 AIR EXP INTL CORP (SUB
OFC)
2424 SAWYER TRANSPORT INC
729-9313
STERLING CARTAGE &
WAREHOUSE CO TRUCKING
721-6656
WILSON TRUCK SERVICE
TRUCKING 729-9313
---E 25TH ST INTERSECTS
2500 MIDWEST OIL CO 724-5411
2501 GRILL CAFE THE RESTR
729-9972
S & W SERVICE GARAGE
724-3314
2523 PHELAN MFG CORP HOSP LABY
EQUIP 724-3671
2527 TOOL ENGINEERING & SUPPLY
CO MFR AGT 721-5568
2529 CONTROL DESIGN INC ELEC
WHOL & MFG 721-1629
2531 WYSZYNSKI MFG CO SHT MTL
WKS 724-0088
2539 VACANT
2543 ARMSTRONG DARLENE MRS
724-8712
---ZIP CODE 55406
---E 26TH ST INTERSECTS
---E 28TH ST INTERSECTS
2654 MINNEAPOLIS MOLINE INC
TRACTOR MFRS 724-3661
---E 29TH ST INTERSECTS

114
---E LAKE ST INTERSECTS
3000 MINNEHAHA FURNITURE &
CARPET CO DLRS 721-2431
3008 MINNEHAHA FURN & CARPET
CO (SHOW RM)
3010 FIREHOUSE THEATRE CO
721-6541
3012 VACANT
3015 DUNCAN TIRE SERVICE
722-3180
3016 MINNEHAHA BODY & FENDER
WORKS AUTO SERV 724-7733
KUMARSKI FRANCES MRS
724-7733
3020 SANDIN GERALD E 724-4817
SIMPSON INA K MRS
722-7438
3022 GAGE VICTOR 729-3134
HULTIN CONRAD G 724-3542
3024 KINNEY P C CO RUBBER
GOODS WHOL 729-7712
3024½ SUTTEN DON PLUMBING
CONTRS 721-7271
3026 WESTERN ROOFING & SUPPLY
CO 729-7353
3028 ZADACH ELSIE P MRS ●
724-2612
VAN GUILDER ZELMA E MRS
722-3114
3030 FREDRICKSON JAMES C
729-0576
ZADACH HENRY A
3032 MILDRED'S ANTIQUES
721-6024
APARTMENTS
1 OLSON RAY E 721-3293
2 FEEKEN HENRY
3 MADSON MILDRED C MRS
721-6024
4 GORDHAMMER EUG
5 PETERSON GARY L 722-0530
3036 SMITH LELAND L 721-6895
3038 FELLROTH KARL
FITZGERALD MICHL J
721-6787
3040 WINES RALPH C ●
SIEVERKROP STELLA MRS
3044 DUNCAN LILLIAN L MRS ●
724-9320
3050 HINKEL JAMES A 724-0416
THOMPSON DANL E 729-6963
3052 JESBERG ELIZ B MRS
729-4977
LINIFORS RUTH 729-1979
3054 DALBERTO ADONIS J
722-4335
CORNELL MARCELLA E MRS
---27TH AV S INTERSECTS
---E 31ST ST INTERSECTS
3100 LARSEN AXEL ● 722-8455
3101 ELITE CLEANERS DRIVE IN
721-3141
3102 SMITH GOLDIE MRS 721-4719
3104 LUNDBERG JOHN ● 722-7266
3108 THISTLEWOOD ADELIA J MRS
722-0874
3111 LARK PAUL W 729-5756
LESTER PERRY J 722-1735
3112 APARTMENTS
11 DODGE DEBORAH 722-6706
12 FRENCH RICHD J 729-3209
14 JOHNSON HELEN MRS
15 GOODLUND DAVID L
16 BOUTELLE CLARENCE
722-2449
21 COLLINS JAMES A
722-1931
22 DUFOUR GEO L ● 729-1793
23 HLA HLA KHIN 721-6965
24 WHITE ROBERT F 729-4165
25 MOORHEAD RALPH R
724-1309
26 HOVEY CLARA MRS
31 PERSSON RUTH E 722-7491
32 IVERSON STANLEY C
729-2127
33 SCHINTZ JOEL L 722-9469
34 CREST TINA A MRS
729-2604
35 JOHNSTON CAROLYN
724-3107
36 HELMIG JUDITH M
722-7479
3113 KUPKER HENRY B 721-7298
OLSON ALICE F MRS
724-1268
3119 CARLSON JERRY
RANHEIM TRYVE
RAYE PETER D 722-7942
WHITE C THOS 722-7062
3120 HUWE WM C ● 721-3268
3122 CLAWSON EMMA C ●
3124 NICKLASON OSCAR 729-8436
VOLK MARY LOU MRS
722-3131
3128 DYNON DANL J ● 729-1341
3130 JOHNSON HILMAR A ●
722-1214
3131 MC DIVITT-HAUGE FUNERAL
CHAPEL 724-3621
HAUGE LAWRENCE C ●
724-3621
BALLARD RITA MRS 721-4172
EWALD JAMES
3132 ERICKSON GLADYS MRS
721-1827
SCHAD PAUL
3134 PEARSON DORA E 722-3572
SMESTAD CLIFFORD M
724-5623

NORTH AMERICAN LIFE AND CASUALTY CO.
H.P.E.SKOGLUND, Chairman of the Board and President
•
LIFE ACCIDENT HEALTH HOSPITALIZATION GROUP
•
1750 Hennepin Av. Minneapolis
377-5511
FOUNDED IN 1896

FORD
THE WOODHEAD CO., Inc.
CARS AND TRUCKS * * FORD SINCE 1912 * * USED CARS
417 E. Lake - 823-6275
Sales — Service
Corner Portland and Lake - 823-3100
A-1

The reproduction of R. L. Polk & Co. directories has been made in accordance with the terms and conditions of an agreement between Historical Information Gatherers, Inc. (HIGs), and R. L. Polk & Co. The directories may not be further reproduced without permission.

MIDWAY HOSPITAL
1700 University Ave.
Tel. 645-0112

Downtown, FEderal 2-8561
Boutique, Radisson-FEderal 2-8561
Harold Inc.
Knollwood, WEst 5-4401
Apache, SUnset 8-9111

MILWAUKEE AV—Contd
2102 Brown Clell W 338-2574
2103 Kelly Edna Mrs ® FE9-1347
2106 Klammer Lillie E © nurse FE8-2662
2107 Ebert Freda V Mrs © FE6-7522
2108 Andree Carl O © FE8-2364
2109 Engblom Chas ® FE6-0991
2112 Vacant
2112½ Cline Julia G FE5-2714
2113 Vacant
2114 Seabrook Nathl 333-1068
Deiters Frank 335-2685
2116 Kolln Herman FE5-3597
Smiler Jos A © FE3-3797
2117 Christensen Nels F ® FE6-2060
2118 Ellefson Elvin H FE3-7725
Haux Reuben 335-8026
2121 Lundquist Kenneth F ® FE8-4023
2125 Bednarchuk Walter C © FE2-1737
22d intersects
2204 Vavreck Anna K Mrs © PA2-2264
2208 Isaacson Isaac A © PA2-7343
Pederson Martha T Mrs 722-0104
2211 Skogman Wm J © PA1-1819
2212 Engeldorf Erick PA9-4273
Mandrey Vernon H 724-5583
2213 Edwards Hulda Mrs © PA2-1834
2215 Barrow Darlene Mrs PA2-5341
2218 Gray Everett M © PA2-6789
Gertsner Howard
2219 Matthew Wilfred R © PA2-3753
2300 Ipanis Michl ® PA1-1104
2304 Ipanis Petro © PA2-7514
2305 Vacant
2307 Longen Fred M © PA2-5632
2308 Hurd Robt C © PA1-1718
Hilstrom Carl
2310 VonDeLinde Oscar © PA2-2406
2311 Vikinstad Instrument Design Repair & Calibration Service TV repr 721-5889
Vikingstad Ivar R © 721-5889
2312 Sathre Einar R © PA4-3430
2313 Jackson Eug © 721-2515
2316 Amundson Earl V © PA1-3956
Schander Edna L Mrs PA4-3964
24th intersects

122
MINNEAPOLIS AV—From 2103 31st av S, east and southeast to 34th av
2100 Linstrom Eugenie © FE3-1949
2107 Hansen Cornelius © FE3-4690
2109 Botten E Nelvin 333-2045
2111 Halbert Arnold E © FE8-5960
2113 Lejcher Geo F © FE2-1957
Kinkel Shirley J FE9-6007
2116 Rude Kenneth H © FE5-6096
2117 Moreen Hokan F © FE6-3481
2121 Connel Astrid V Mrs © FE8-2513
2125 Gustafson Minniebelle Mrs © FE3-6620
2129 Hermstad Anna A Mrs © FE3-4990
2133 Orr Vera M Mrs © 338-8295
2137 Rasmussen Arnold C © FE3-0943
2141 Barna Jos © FE5-3351
Sykes Richd E FE9-5743
22d av begins
22d intersects
2200 Fulmer Richd W © PA2-9442
Keiser Roger
2201 Peterson Carl B © FE3-8533
2205 Dahm Anna N Mrs © 336-0213
2209 Peterson Mary Y Mrs © FE6-5638
2214 Parker Jos A © PA2-2128
2215 No Return
2217 Carlson Chas F © FE5-8652
2221 Jacobson Walter C © FE8-8148
2223 Foster Jasper E FE3-6824
Foster John E © FE5-5758
2227 Eubank Duncan E FE9-2484
Lehet Jas A FE5-5835
2232 Kallman Arth P Rev © PA9-9039
2233 Opseth Gertrude A Mrs © FE2-5771
2235 Cederholm Hoken ©
2241 Krizan John M © FE5-2722
2243 Lawrence Marjorie M Mrs © FE2-2049
23d av intersects
2301 Gerard John S © PA2-5926
2305 Dahlquist Carl S © PA9-1637
2309 Overby Gordon W © PA2-3346
2313 Anderson Gustaf A © PA9-2857
2317 Peterson Edwin © PA2-2759
2321 Olson Oscar M © PA9-5010
2325 Parker John © PA9-8944
2329 Rasmussen Thorvald © PA4-9315
2333 Youngdahl Kent B © PA4-2645
2337 Lee Fred S 722-3217
McCartney James L 724-4772

110
MINNEHAHA AV—From Cedar av and S 8th southeast to limits
1801 Streich Martin F
1809 Pinolator Inc mfg chem FE6-2922
Near Chemical Co poultry remedies FE6-2922
1809½ Curtis Ezra V FE6-9424
Olson Archie E
1811 Forslund Bert G FE3-3759
Bert's Garage auto repr FE3-3759
1815 Krause Viola S Mrs © FE8-5958
1817 Anchor Laundry Co br FE5-4600
1823 C & H Liquor Store ret FE8-8230
1824 Dave's Service Station gas sta
1825 Vacant
1825½ **Apartments**
2 Melvin Warren
3 Vacant
4 Johnson Carl A
5 Johnson Martha A Mrs 333-7094
8 Roos John J
9 Johnson Carl A FE8-8385
Street continued
1827 T & R Electric Co contrs FE6-5281
1829 Vacant
1841 Eighth Street Tire Co reprs FE2-9918
9th av intersects
19th av intersects
1901 Lewis Jas J © FE9-6278
Lewis Grocery FE9-6278
Joyce Lucille A Mrs FE9-2847
1907 Rexon Inc battery sls whol & ret FE5-3204
1911 Thomas and Associates Inc silk screen printing FE8-2878
1913 Vacant
1915 Vacant
1919 Davis Wilbert © FE5-0541
1927 Warren Bernard S © FE5-0884
1945 Vacant
Franklin av intersects

112
20th av intersects
2010 Northern Machinery & Supply Co mfrs FE5-1125
Machinery Sales Inc FE3-3381
Kelleher Thos E Co machy dlrs used FE3-0322
Betmann Co Inc moving vans FE2-6445
Johnson's Van Inc moving vans FE2-6445
Beltman-North American Co moving vans FE2-6445
2011 Wilson Violet C © FE9-6917
Lorang Hartley P 336-5029
2017 Kaehn Richd FE5-6129
2020 Benott Agnes M Mrs © FE3-3058
Ferris Robt S 335-7192
2100 Hibben Hilda Mrs FE6-5751
2101 Saunders Hazel M Mrs © FE6-6061
2105 Garland's Inc hdw mfrs FE3-3469
2108 Northern States Power Co sub sta
2109 Winkler Grace Mrs FE8-3909
2112 Almquist David M
Bach James R
Hawkinson Clarence O 333-7403
Almquist Donald
2113 Hoskins Lambert V 339-5724
2114 Almquist Douglas M
Biessener Joseph 433-0748
2117 Scale Service Co dlrs FE5-1701
2120 **Apartments**
1 Greenbush Thos 332-2064
2 Anderson Rodger H FE5-0025
3 Baxter T
4 Rikkers Robt H FE3-8369
5 Carvatt Ronald J 338-2975
6 Dobratz Elroy B 333-1097
7 VanHale Dick M 333-5770
8 Stucker Harvey A contr FE8-2403
Street continued
2121 Seafort Doris FE2-1985
2123 LaVigne Selina M Mrs © FE5-7008
22d intersects
2127 Weingarden & Sons Grocery FE3-1950
21st av intersects
2200 Kane Leo I © PA4-4642
2204 Pankratz Louis
2208 Wendlandt Helen R Mrs © PA2-7245
2210 Jaeger Ruth W Mrs PA2-2174
Sottis David
2212 A A Saw Co PA2-8797
2214 Dick's Saws Inc PA2-8797
2300 Horejsi Albert PA1-1862
Steck Amelia
Mohr Curtis 729-6582
Hudson Ronald
2301 **Apartments**
1 Prosch Gladys J 722-8043
2 Nelson Robt W PA2-4837
3 Gard Sandra R
4 Nording Norvin
5 Rischard G Stanley PA1-5201
Street continued
2304 Jorgensen Jens A © PA2-9090
2305 Jensen Arth J © trucking PA4-0145
2308 Rhodes Delphine A Mrs 721-2603
2309 Hall Lawrence H PA9-3428
2312 Barstow Gaylen B © PA2-1928
2313 Drone's Food Market PA4-8535
McCulloch Hattie A Mrs PA9-8438
2316 Hall Ralph E © PA4-1165
2320 Vacant
2321 Larsen Carl © PA4-5671
2322 Shivers Joseph
Jones Wm © 722-0893
2329 Western Bar tavern 724-9647
2330 Beco Manufacturing Co controls 721-5738
Batzli Electric Co contrs 721-5738
24th intersects
2403 Vacant
2420 Vacant
2424 Sterling Cartage & Warehouse Co trucking PA9-8321
2445 Sinco Industries auto parts distr PA2-9516
2450 Vacant
25th intersects
2500 Midwest Oil Co PA4-5411
2501 S & W Service Garage repr PA4-3314
Grill Cafe The restr PA9-9972
2523 Phelan Manufacturing Corp hospital supplies mfrs PA4-3677
2531 Wyszynski Manufacturing Co PA4-0088
2539 Vacant
2543 Armstrong Darlene Mrs PA4-8712
26th intersects
28th intersects
2854 Minneapolis-Moline Inc tractor mfrs PA4-3661
29th intersects

114
26th av intersects
Lake intersects
3000 Minnehaha Furniture & Carpet Co PA1-2431
3008 Minnehaha Furniture & Carpet Co show room
3015 Duncan Tire Service PA2-3180
3016 Minnehaha Body & Fender Works PA4-7733
Kuharski Frances Mrs © PA4-7733
3020-22 **Apartments**
1 LeBeau Melvin L PA2-4933
2 Dreyer Denton D 722-1792
3 Warkel Leonard J
4 Hultin Conrad G PA4-3542
3024 Ace Blacktop Co Inc PA2-0501
3024½ Norman Interiors designer
3026-28 Kinney P C Co whol rubber products PA9-7712
3026½ Enfield Body Shop 724-3793
3028 Zadach Elsie P Mrs © PA4-2612
VanGuilder Percy E PA2-3114
3030 Zadach Henry
Carlson Herman C PA4-5398
3032 Key Co Realtors PA1-4809
Apartments
1 Olson Ray E PA1-3293
2 Smith Richd
3 Vacant
4 Anderson Olive
5 Hjelm Carl F © PA1-4809
Street continued
3036 Mitchell John R chiropractor PA9-3866
Haueter James 722-0293
3038 Holderstrum Burdette
3040 Wines Ralph C © PA9-3789
3044 Duncan Lillian L Mrs © PA4-9320
3050 Koniar Albin J © PA4-2365
Johnston Martha L Mrs PA2-5361
3052 Jesberg Eliz B Mrs PA9-4977
Linifors Ruth
3054 Dalberto Adonis J
Cornell Marcella B Mrs PA2-0954
27th av intersects
31st intersects
3100 Larsen Axel © PA2-8455
3101 Elite Cleaners Drive In PA1-3141
3102 Smith Goldie Mrs PA1-4719
3104 Lundberg John © PA2-7266
3108 Thistlewood Adelia Mrs © PA2-0874
Thistlewood Donald ©
3111 Koplos Andrew J © PA2-7938
3112 Vacant
3113 LaCroix Raymond P 729-2541
3118 Luebesmier Donald PA1-5827
Bye Arth W © PA2-6115
3119 White Thos C
Walsh Marion E Mrs PA2-1800
Mehrhoff Arth F PA9-9523
3120 Rueckert Edwin C © PA2-7583
3122 Clawson Emma C ©
3124 Volk Mary L Mrs PA2-3131
Nicklason Oscar PA9-8436
3128 Duncan Malcolm B © PA4-5982
3130 Sothman Alan T © PA2-9937
3131 McDivitt-Hauge Funeral Chapel 724-3621
Ballard Rita Mrs 721-4172
Carlson Arlen
3132-34 **Apartments**
1 Erickson Edw L PA1-1827
2 Smestad Clifford M © PA4-5623
3 Lowry Richd P © PA9-7207
4 Pearson Dora E Mrs PA2-3572
Street continued
3136 Nelson Peter PA4-2571
3140 **Apartments**
1 Robideau Mary P 724-1055
2 Monblatt Judith
3 Wilkening Dallas W
4 Geim Kay
5 Vacant
6 Skogstoe Kenneth
7 Bradley Robt G 724-8653
8 Arseneau Edmond 722-6281
9 Rasmussen Thue 724-6418
10 Gilson Terry L 729-6507
11 Dougherty Mary E 724-7634
Street continued
3146 **Apartments**
1 Wilson Donald L 721-1561
2 Foley Thos 729-7520
3 Hedquist Donald J 724-2005
4 No Return
5 Kozak Jack
101 Brezinsky Wm J 722-0659
102 Tinjum Roger K 729-3926
103 Batten James A PA1-4700
104 Botko Mavis E 729-7797
105 Stedje Raynard
106 Rupp Jas E 724-7394
201 Schmitt Donald F PA1-4005
202 Vacant
203 Connolly Eug P 724-6397
204 Winger Edw PA9-3733
205 Vacant
206 Kitzman Wm A 729-2860
Street continued
3152 Erickson Ronald
28th av intersects
32d intersects
3200 **Bel-Aire Apartments**
1 Carlson Chas H PA9-6433
2 Hessburg Eliz C PA1-4649
3 Wells Bruce E 729-2519
4 Rapacz Edw J 722-8662
101 Thompson Elnora H Mrs PA1-3121
102 Vacant
103 Amundson Marie A PA4-1867
104 Tower Floyd E PA2-7953
105 Patterson Floyd C PA2-6176
201 Reardon Walton J jr 721-3811
202 No Return
203 Segal Harold H PA1-3200
204 Weiler Clarice M PA2-9240
205 Welker Lynn 722-2045
Street continued
3201 Pionkowski Eliz Mrs PA9-0401
Grimes Marian A Mrs PA9-2488
Gilbertson Mayme P Mrs 722-6880
Gibbs Orrin P PA9-6625
3204 Kanthak Rose J PA1-1520
Martin Cecil L PA2-5437
3207 Under Constn
3208-10 **Bingham Apartments**
1 Trossen Robt J
2 Holmes Lorraine A Mrs 724-6061
3 Dilley Flora P PA2-6512
4 Anderson Mark G 724-9509
5 Jensen Barbara Mrs

FISHER PAPER BOX CO., Inc.
PAPER BOXES
For Every Requirement
SET-UP and FOLDING, PRINTING
221-225 1st Street North
FEderal 6-6341
(See Page 96 Buyers' Guide)

HOLDEN BUSINESS FORMS CO.
Affiliated With The Holden Printing Company
Designers and Manufacturers of Hold-n-Snap One-time Carbon, Continuous and Tabulating Forms
607 WASHINGTON AVE. N. MINNEAPOLIS 1, MINNESOTA PHONE FEderal 9-0241

 © R. L. Polk & Co.
The reproduction of R. L. Polk & Co. directories has been made in accordance with the terms and conditions of an agreement between Historical Information Gatherers, Inc. (HIGs), and R. L. Polk & Co. The directories may not be further reproduced without permission.

Charles W. Sexton Co.
—
INSURANCE and BONDS
—
McKNIGHT BUILDING
FEDERAL 2-3501

AUGSBURG PUBLISHING HOUSE
● PRINTING AND LITHOGRAPHING
● BOOK AND MUSIC PUBLISHERS
● CHURCH AND SUNDAY SCHOOL SUPPLIES
Office 426 S. 5th St. Store 425 S. 4th St.
FEderal 2-6583

INTERNATIONAL TRUCKS
SALES — SERVICE — PARTS
2727 University Ave., S.E. FEderal 8-7861

MINNEAPOLIS AV—Contd
2223△Foster Jasper E ⓪
△Foster John
2227△Stabeck Knute ⓪
2232△Kallman Arth P Rev ⓪
2233△Opseth Gertrude A Mrs
△Petrek Jos
2235 No return
2241△Krizan John M ⓪
2243△Lawrence Marjorie Mrs
⓪
33d av intersects
2301△Gerard John S ⓪
2305△Dahlquist Carl S ⓪
2309 Vacant
2313△Anderson Gustaf A ⓪
2317△Peterson Edwin ⓪
2321△Olson Oscar M ⓪
2325△Parker John ⓪
2329△Rasmussen Thorvald ⓪
2333△Carlstedt Veda W Mrs ⓪
△Rikansrud Laurence A
2337△Haning Jas G

110
MINNEHAHA AV — From Cedar av and S 8th se to limits
1809△Near Chemical Co
poultry remedies
1809½Johnson Harold
1811△Forslund Bert G auto
repr
1815△Krause Viola S Mrs ⓪
1817△Safeway Laundry and
Dry Cleaners
1823△Seymour Liquor Store
1824△Bob's Bait Shop
△Boyd Robt S gas sta
1825 Vacant
1825½**Apartments**
2△Armstrong Esther Mrs
3△Erickson Hilda C Mrs
4 Olson Victor
5 Johnson Emilia
8△Roos John J
9△Johnson Carl A
Street continued
1827△T & R Electric Co
contrs
1829 Vacant
1841△Eighth St Tire Co
reprs
9th intersects
19th av intersects
1901△Lewis Jas J ⓪ gro
1907△Minnehaha Food Market
gro
1911 Thomas and Associates
Inc silk screen print-
ing
1919△Sims Fred
1927 Warren Bernard
1945△McAllister Shell Serv
gas sta
Franklin av intersects
112
20th av intersects
2009△Kmetz Geo ⓪
2009△Olund Marilyn Mrs
2010△Citizens Club
Community Center
2011△Wilson Minnie A Mrs ⓪
△Aurdahl Margt Mrs
2017△Suchomel Myrtle Mrs ⓪
2020△Benolt Agnes M Mrs ⓪
△Buchholz Dalbert C
2100△Hibben Andrew
2101△Saunders John H ⓪
2108△Northern States Power
Co booster station
2109△Winkler David
2112△Kurilla Geo ⓪
Ellgren Jenny Mrs
△Weiser Vincent
2113△Holman Clarence
2114△Lovin Ingeborg
Johnson Carl
△Kruse Robt H
2120 Mennonite Brethren
Church
△Hiebert Paul Rev
△Wiens Alvin L
2121△Seafort Doris Mrs ⓪
2123△LaVigne Selina M Mrs
⓪
2217△Weingarden & Sons gro
22d intersects
21st av intersects
2200△Kane Leo I ⓪
2204△Pankratz Louis
Ingersoll Robt C
2208△Wendlandt Helen R Mrs
⓪
2210△Jaeger Kenneth W
2212△Arctic-Aire Co air
conditioning
2300 Graham Cecil A
2300 No return
2304△Jorgensen Jens A ⓪
2305△Jensen Arth J ⓪
trucking
2308△Nelson Elnar ⓪
2309△Mattila Waldemar U ⓪
2312△Barstow Gaylen ⓪
Krans Danl
2313△Drone's Food Market
△McCulloch Robt O
2316△Hall Ralph E ⓪
2320 No return
2321△Westerlund Carroll C ⓪
uphol
2329 Vacant
2330△Gepner Trucking Co
△A & T Service Co gas
sta
24th intersects
2403△Perma-Stone Twin
Cities Co yds
2420 Ace Lines Inc trucking
2424△Sterling Cartage & Ware
house Co transfer
2445 Midwest Oil Co
whse
Sinco Industries whse
2450△Midwest Coal & Coke
Co
25th intersects
2500△Midwest Oil Co Inc
2501△Ralph's Ace Serv gas sta
△Grill Cafe
2531 Toliver Funeral Home
2539 Linger Jos G
2543 Woodland Transfer Co
26th intersects
CMSP&P car shops and
roundhouse
28th intersects
Mpls-Moline Co tractor
div branch
29th intersects
2937-41△Chix Standard Serv-
ice gas sta
114
26th av intersects
Lake intersects
3000△Minnehaha Furn &
Carpet Co
3008△City Fire Dep Sta 21
3012 Minnehaha Furniture &
Carpet Co whse
3015△Duncan Tire Co
3016△Kuharski Body & Fender
Shop
3020△Kankelfitz Robt
△Weaver Marian D
3022△Hultin Conrad G contr
△Steffen Earl L
3024-26△Swanson Furn Co
whse
3028△Zadach Elsie P Mrs ⓪
△Boyd John A
3030 Sivertson Otto G
3032△Odden A & Co real est
△Edwards Jessie M
3036△Sorenson Jas P ⓪
chiropractor
3038△Anderson Patricia L
3040△Erickson Geo A
△Wines Ralph ⓪
3044△Duncan Brougham G ⓪
3050△Konair Albin J ⓪
△Ramstad Vernon E
3052△Berg Esther O Mrs ⓪
△Hatling Lloyd R ⓪
3054△Dalberto Adonis J
Salo Donald
27th av intersects
31st intersects
3100△Larsen Axel O
3101 Under construction
3102△Allford Geo ⓪
3104△Lundberg John ⓪
3108△Thistlewood Donald W
⓪
3111△Koplos Andrew J ⓪
3112△Alexander Richd A
△Hess Darrel D
3113△Breault DuWayne
3118△Anderson Roy A
3119△Hawley Jas
Funk Viola Mrs
△White Thos C
△Walsh Marion E Mrs
3120△Rueckert Edwin C ⓪
3122△Clawson Emma C ⓪
3124△Sividron Raymond A ⓪
△Larson Ronald
3128△Duncan Malcolm B ⓪
3130△Johnston Martha L Mrs
⓪
3132△Lowry Richd P
△Peterson Warren L
3134△Stueven LeRoy W ⓪
△Bjorback John C
3136△Nelson Peter ⓪
△Lauritzen Edna P mus
tchr
3140 **Apartments**
1 No return
3 No return
4△Hoppe Al W
5 No return
6 George Harry E
7△Geelan Hazel L
8 No return
9 No return
3146△Manthey Phyllis J
Mrs ⓪
△John Myron E
3152△Olausen Donald E ⓪
28th av intersects
32d intersects
3200△Goodlund Florists
3201△Harrett Robt H
△Hazel Jas R
Piontkowski Eliz Mrs
rear No return
3204△Tjosvold Dale S ⓪
△Redepenning Sally M
3208-10 Bingham Apartments
1 Krueger Richd
2△Krdman Robt
4△Rasmussen Joy
5△Bingham Donald B
Street continued
3212△Adams Chas W ⓪
△Anderson Thos M
3213△MacCallum Isabel Mrs
⓪
△Sherwood Harold L
3216△Hough Floyd M ⓪
3220△Huttner Wm F ⓪
3221△Schenck Eliz I Mrs ⓪
3223△Rowland Albert L ⓪
3226△Lauritzen Harry E ⓪
3231△Fiebelkorn Mabel Mrs
△Fiebelkorn Robt D
3232△Ostvolden Ida P Mrs ⓪
3236△McGovern Lloyd J ⓪
3240△Roberts Ira L ⓪
3241△Hedstrom Otto I ⓪
3244△Smith Victor D ⓪
3245△Ibsen Kenneth ⓪
3247△Barker Ezra A
△Brandes Eliz A Mrs
3251△Theodoresen Haus K ⓪
3252△Rental Service Co
3254△Wesson's Wood Prod-
ucts genl contrs
3256△Lindgren Robt C meats
3258△Larson's Food Market
gro
3261 Vacant
3263△Teds Dairy and Food
Store
29th av and 33d intersects
3300△Marshall Robt G ⓪
3302△Klinn Sophia O Mrs
3306△Semans Roy C ⓪ contr
3312△Anderson Luverne
3314△Snure Ray ⓪
3317△Walstrom Donald E ⓪
3318△Benson Axel S ⓪
3321△Carter Eliz G Mrs ⓪
3322△Hudson Leona M Mrs ⓪
3325△Osberg Reuben H ⓪
3326△Sorenson Andrew ⓪
△Hapka Michl P
3329△Mann Douglas W ⓪
3330△Murphy Jas H ⓪
△Martin Wm O
3333△Menshek Wm G ⓪
3334△Nelson Edw J
Swanson Andrew T
3337△Alitz Albert H ⓪
3338△Nelson Grant O ⓪
3341△Freidlund Ivar G ⓪
3342 No return
3346△Dask Otto J ⓪
3347△Osgar Michl O ⓪
3348△Hovland Pansy L Mrs ⓪
3351△Plankers Herman A ⓪
3352 Penn Service Station gas
sta
3355△Ramert LaVonne
3357△Cunningham Kathleen
M
34th intersects
3400△Gald Clifford ⓪
△Dawson Walter E
3405△Anderson Erick E ⓪
3407△Sohlin Milton E ⓪
△Anderson Milton D ⓪
3408△Dynneson May L ⓪
3409 No return
3412 No return
3414 No return
3415△Oly Richd E
3419△McDonald Helen Mrs
⓪
3420△Englund Chester W ⓪
3421△Carlton Robt D
3424 Madsen Clifford L
2435△Dondelinger Wm E ⓪
3428△Beckman John W ⓪
3431△Newberg Genevieve Mrs
⓪
3432△Hammerstrom Lottie
Mrs ⓪
3435△Nyen Asgerd Mrs ⓪
3436△Olson Arth W ⓪
3441△Anderson Martin A ⓪
3444△Monohan L Edw contr
3448△Marshall Morris ⓪
3456 Vacant
3457△Eagen Ronald
△Landowski Leonard
3458 Radio Maintenance Co
3460 Baker E J Co mfrs agts
3462△Green Marjorie Mrs
3463△Duck Inn tavern
3464 Vacant
3465△Hanson's Food Market
gro
3467△Terry Lawrence M
3469 Minnehaha Laundromat
35th intersects
3500△Southtown Fuel Co coal
dlrs
Cedar Sanitary Ice Co
3502△Tangen Benj M
3504△Thielen Dennis G ⓪
3508△Feldman Ronald
Ohnesorge Ralph
3512△Hanson Dewey O ⓪
31st av intersects
3515 Snyder Robt gas sta
3516△Mahady Raymond J
3520△Wicklander Carl E ⓪
3524△Beach Wendell N
3526△Broderick Bernadette J
Mrs ⓪
3528△Naumoff Geo N ⓪
3531△Olson John
3532△Nevoine Mary C Mrs
⓪
3536△Stahlmeier Tena Mrs ⓪
△Flescher Auira M Mrs
3537 **Apartments**
2△Neal Florence Mrs ⓪
3△Engelbrecht D E Wayne
4△Peterson Gerald
Street continued
3540△Hollie Douglas ⓪
3541 **Apartments**
1△Mattson Ralph A
2△Hoberg Stanley D
3△Stierna Armos J
4△Eikeland Karl J
trucking
Street continued
3544△Schultz Mary A Mrs ⓪
3545△Wilson Gustaf A ⓪
3546△Fralish Agnes S
3548 Ransone Morris A
3549△O'Connor Marie E Mrs
⓪
3552△Thompson Wm L ⓪
3553△Amhoefer Dollie
3556△Kangas John C ⓪
3560△Hallberg Edwin ⓪
3561△Peterson Donald T
126
36th intersects
3600△Soterpoulos Mary Mrs
⓪
Corner Grocery
3601△J & B Service gas sta
3604△Burtick Ole C ⓪
3609△Shegstad Norris C ⓪
△Juve Melvin
3612△Witucki Albert J ⓪
3615△Schleicher Geo E ⓪
△Nelson Willard A
3616△Swanson Marie Mrs ⓪
3617 Vacant
3620△Rivkin Jake ⓪
3621△Thoreson Lincoln ⓪
3624△Flodeen Ann ⓪
3625△Moren Bertha C Mrs ⓪
3628△Osterplan Arth J
3629△Hammerot Axel G ⓪
3630△Tessmer Alvin F ⓪
3632△Knutson Ole ⓪
3633△Erickson Menfred J ⓪
3636△Dye Wm L ⓪
3637△Cole Walter D ⓪
3640△Davis Marie Mrs ⓪
3641△Johansen Florence E
Mrs ⓪
3644△Carlstedt Elmer R ⓪
3645△Wenschlag Geo J ⓪
3648△Hovey Otto B ⓪
3649△Nelson Harold S ⓪
3652△McLeoud Fred H ⓪
3653△Anderson Ole H ⓪
3656△Beck Jack F
3657△Hamer Merle F ⓪
3661△Crownover Esther H Mrs
⓪
△Herwig Marian A
3662△Daniel Booker T auto
repr
3665△Carlson Margt A Mrs ⓪
3669△Moore Marion J ⓪
3673△Monarch Cleaners
3675△Herb's Inn tavern
37th intersects
3700△Ricci Guilio ⓪
3701△Olson Paint & Body
Shop
3704△Gilman Byron S ⓪
3710△Rue Oscar ⓪
3712△Holsinger Walter W jr
△Martin Fred L
3717△Stanley Iron Works Inc
3720 Thorne Alvin
△Walters Frank C ⓪
3721 Minnehaha Shade Co
2723△Beauty Dell beauty shop
△Stang Harold C
△Schuman Anna M Mrs
△Snyder Wm H
3724△Willis Dorsie W ⓪
3725△Carlson's Sporting
Goods
3728△Bannarn Robt N ⓪
3732△Guilbert Nancy E Mrs
⓪
3733△Foster Jasper E dentist
△Nile Realty
3735△Minnehaha Dinette
restr
3736△White Front Grocery
rear△Corbin Calvin W
3737△Jim's Barber Shop
Sagmoen Chris
3738△Malmberg Shoe Repair
△Pehrson Plumbing
Heating
3739△Minnehaha Gardens
tavern
△Bjorklund Hazel Mrs
Hammerstad Mayme
Mrs
2740△Minnehaha Hdw &
Paint
△Cornell Emma H Mrs
3745-47 **Iverson Building**
△Nessa Donald
△Short Wm H
Huebeck Wm
△Shumann Kenneth
△Stroms Home Bakery
Reese Philip R Inc
mfrs agents
3746△Hemphill A D Co real
estate
△Wonderly Co Inc The
△Industrial Investments
Inc
3748△Van Wold-Steven Co
Inc prntrs
3749△Vall Ness Market
3750△Hawkins Stephina Mrs
△Langton Lewis H
△Miller Geraldine R
3751½△Tillmans Food Market
△Johnson & Tillman
Farm Produce whol
eggs
3752 No return
3756△Thirty Eighth Street
Flower Shop
38th intersects
3800△Northwestern Televi-
sion & Electronics
Institute
3801△Anderson's Standard
Service gas sta
3811△Smith Emil L ⓪ dentist
3815△Fitzsimmons James
3819△Denzer Donald F ⓪
△Jean's Beauty Shop
3823△Remter Marilu V
3827△Vanda G Earl ⓪
3833△Ahl Richard
3835△Sandberg Donald E ⓪
3836△Dalco Roofing and
Sheet Metal Co
3839△Moe Della T Mrs
△Holland Truman
3840△Carter Vincent P ⓪
3843△Embretson Spencer L
⓪
3844△Johnson Aug ⓪
3848△Olson Leonard ⓪
3848△Leckelt Francis C
3849△Olson Augusta M Mrs
⓪
rear△Kiettenberg Wm A
3851△Johnson Mary Mrs ⓪
3855△Wilkie Richd W ⓪
3859 Vacant
3860 Vacant

MINNEHAHA AV—Contd
3862△Excelsum of Minnesota
Inc windows
3863 Bruflodt M T Watch
Shop
39th intersects
3865△Minneapolis Appliance
Repair Co
3867△Fidelity Storm Sash Co
Inc
3900△Johnson Howard C ⓪
3904△Jansen Lillie C Mrs ⓪
3907 Harkins Ella I Mrs ⓪
3908△Prater Albert T ⓪
3911△Sowl Marshall D ⓪
3912△Potterson Virginia W
⓪
3913△Minnehaha Key Shop
3915△Schultz Matilda F
Mrs ⓪
3916△Underdahl Sarah T ⓪
3919△Cherrier Herbert L ⓪
3920△Krause John J ⓪
3924△Schultz Floyd C ins agt
3925△Frasson Mario A ⓪
△Hiawatha Cement Co
Inc contrs
3927△Blair Jess C ⓪
3930△Bjortaas H Oscar ⓪
3931△Enerson Jos A ⓪
3935△Melin Wallace D ⓪
3936△Scully Lawrence R ⓪
3937△Knutson Claudine L
Mrs ⓪
3938-40△Teike Signs Inc
3939△Ryan Dennis M
3943△Caven David N ⓪
3944△Mayme's Grocery
△Rasch Mayme K Mrs
⓪
3946△Bourke Dell E jr
3947 Callerstrom Fred C
△Redhead Edw J ⓪
3951△Wilen Hazel L ⓪
3954-56△Conover-Colvin
Printing
3957△Hollstadt Everett ⓪
3959△Kiefner Vernon P ⓪
3960△Peasant Inn tav
3962 Vacant
3964△Falls Bakery
3965△Minn State Board of
Pharmacy
△Kimball Jas R
3966△Minnehaha Cafe restr
△Westberg Emanuel X
dentist
40th intersects
4000△Taylor's Pharmacy
4001△White's and Al's Drive
In restr
4002△Ralph's Finer Foods
4004 Minnehaha Inn tavern
4004½△Minnehaha Variety
Store
4006 Bill's Barber Shop
4008△Falls Hardware Co
△Bleckinger Adeline M
4009-11△Savon Food Mkt gro
and meats
4012 Vacant
4014△Skalicky Emil
Emil's Barber Shop
△Wescott Ralph H
4015△Minnehaha Tire &
Battery Service
4016△Nordquist Lloyd C ⓪
4019△Clark's Radio Service
repr
36th av intersects
4020△Hansemann N R Co tire
repr equip
4027△Christie Ray ⓪
4028△Klein Edwin
4031△Fuerstenberg Geo ⓪
4032△Wallin Gladys M Mrs
⓪
4035△Fossum Allan C
4036△Winch Earl
4039△Kalbel Geo S ⓪
4040 **Apartments**
1△Pearson Carl A ⓪
2△Speck Richd
3△Russell Ruth J
4△Neilson Andrew A
4043△Danielsen Louis ⓪
4044△Loeffler Herbert A ⓪
4047 Vacant
4048△Steinhaus Vernon T ⓪
4049 Avon Studio int dec
4060△Dicks Auto Service gas
sta
41st intersects
4100△Jorgensen Thorvald ⓪
4102△Bronson Fannie ⓪
4106△Kenerson Gerard C ⓪
4110△Gillette Geo F ⓪
4114△Johnson Eug F ⓪
4120△Capon Chas A ⓪
4124△Pederson Leona A ⓪
roofer
4132△Franklin Karl A ⓪
4136△Wieberg Victor B ⓪
4137△Foss Maude ⓪
4140△Enger John ⓪
4141△Substad Emil H ⓪
4143△Substad Plumbing &
Heating Co
4144△Neuschwander Paul
R ⓪
4145△Peterson's TV and ap-
pliance Co
4145½△Peterson Oswold
4147△Spare Time Hobby Shop
Postal Station No 20
4148△Twaites Wm B ⓪
4149△Flett Jas P
△Sha Richd E
4151△Midwest Window Co
4152△Pappas Stevens A ⓪
4153△Bungalow Beauty &
Barber Shop
4156△Mahon Harry E ⓪

Minneapolis Polk City Directory 1952 © R. L. Polk & Co.
The reproduction of R. L. Polk & Co. directories has been made in accordance with the terms and conditions of an agreement between Historical Information Gatherers, Inc. (HIGs), and R. L. Polk & Co. The directories may not be further reproduced without permission.

SUPER VALU FOOD STORES
FINE FOODS! Low-Prices Every-Day
SUPER VALU FOOD STORES

THORPE BROS. INC.
Over 67 Years of Service
Realtors
MORTGAGE LOANS
REAL ESTATE SALES
INVESTMENTS
F.H.A.
Expert Management of Rental Properties
Thorpe Bros. Bldg.
519 Marquette Ave.
ATlantic 2133

MINNEHAHA AV—Contd
2011△Iverson Arnold I
△Lindholt Roy E
2017△Suchomel Myrtle Mrs ◎
2020△Benoit Agnes M Mrs ◎
△Maki Raymond A
2100△Hibben Andrew
2101△Saunders John H ◎
2108△Northern States Power Co power sta
2109△Devold Kath V Mrs ◎
2112△Knecht Leo W
△Kurilla Geo ◎
Smith Roy E
△Brinwall Irvin C
2113△Boeser Jas A
Bostrom Andrew
2114△Benson Jos H
△Hink Jacob
2120△South Side Mission
△Beier Harry O Rev
△Schlichting Walter M
2121△Seafort Doris Mrs ◎
2123△LaVigne Selina M Mrs ◎
2127△Weingarden Alex gro
22d intersects
21st av intersects
2200△Kane Leo I ◎
2204△Swanson Gertrude E ◎
2208 Wendlandt Geo H ◎
2210 Enright John E ◎
2212 Enright's Off Sale Beverages
2300 Drager Lillian M Mrs
△Aragon Jas C
△Chalberg Wallace F
△Tiderman Cath L Mrs
2304△Jorgensen Jens A ◎
2305△Jensen Arth J ◎ trucking
2308△Nelson Einar ◎
2309△Mattila Waldemar U ◎
2312△Hanson Robt H ◎
2313△Drone Paul W ◎ gros and meats
△McCulloch Robt O
2316△Hall Ralph E ◎
2320△Kurucz Geo ◎
△Drews Norman H
2321△Weserlund Carroll C ◎
2322△Holen Harold A ◎
△Keiser Blaine W
△Payne Jas W
2329△Family Circle Tavern
△McDaniel R R ◎
2330 Meland Trucking Co (br)
24th intersects
2403△Perma-Stone Twin Cities Co (yds)
2424△Sterling Cartage Co
△Taylor Donald B & Associates traffic consultants
2445 Midwest Oil Co stge garage
2450△Midwest Coal & Coke Co
25th intersects
2500△Midwest Oil Co
2501 Jim's Ace High Service Station
Grill Cafe The restr
2539△VanEpps Wm P ◎
△Rasmussen Gladys M
26th intersects
CMStP&P car shops and roundhouse
28th intersects
ws Mpls-Moline Co (tractor div)
29th intersects
2937-41△Long Chas F gas sta
114
26th av intersects
Lake intersects
3000△Chemrinow Melvin A furn
3002-04△Leininger Jos J beverages
3008△City Fire Dept Sta 21
3011 Vacant
3012 Vacant
3015△Duncan Tire Service
3016△Kuharski Philip ◎
△Minnehaha Body & Fender Wks
3020△Puterbaugh Jacob L ◎
△Puterbaugh Karl D
3022△Mundale Arth T ◎
△Hultin Conrad G
3024-26△Swanson Furn Co (whse)
3028△Boyd John A
△Zadach Elsie P Mrs ◎
3030 Carlson Herman C
Zadach Henry A
3032△Odden A & Co real est
Duncan Jas
△Laimonis Janis
Porietis Aina Mrs
3036 Sorenson Jas P ◎ chiropractor
3038△Sandy Wm F
3040△Wines Ralph C ◎
3044△Duncan Brougham G ◎
△Turgeon Philip E
3050 Bjorklund Leonard
△Bulau Carl ◎
3052△Frith Richd A ◎
△Gute Clayton
3054△Frith Robt E ◎
△Usselman Geo
27th av intersects
31st intersects
3100△Decker Wm M ◎
3102△Smith Goldie Mrs
3104△Korst Nicholas W ◎
3108△Kommerstad Elmer L
△Thorgrimson Peter B ◎
3011△Sundt Chris A
3112△Shawgo Edith I Mrs
△Larson Axel
3113△Raycroft Kath L Mrs ◎
3118△Anderson Roy A
Linderoth Wallace
3119△Walsh Wm J
△White Thos
△Thompson Mark R
△Funk Wm D
3120△Sandretzky Leslie E
3122 Clawson Emma C ◎
3124△Svidron Raymond A ◎
△DuPont Verne R
3125 Minnehaha Triangle

3128△Smith Elmer B ◎
3130△Johnston John T ◎
3132-34 Apartments
1△Janssen Aleen
2△Falk Raymond ◎
3△Anderson Carl L
4△Dahlstrom LeRoy
Street continued
3136△Lauritzen Edna ◎ mus tchr
△Nelson Peter ◎
△Nelson Edna Mrs mus tchr
3140 Apartments
1 Vacant
2-6△George Harry E
3 Lowe Walter
4 White Vera Mrs
5△Manbeck Ray G
7△Geeland Hazel L Mrs
8 Anderson Hilmer
9 Weaver Glen A
Street continued
3146△Ulland Phyllis ◎
Sterling Alton
△Gustner Leonard V jr
3152△Olausen Donald E ◎
28th av intersects
32d intersects
3200△Goodlund Glenn E florist
3201△Adams Marvin ◎
△Martin Alvin J
△Hazel Jas R D
3204△Tjosvold Dale ◎
△Scott Constance Mrs
3208 Apartments
1△Cedergren Nellie Mrs
2 Smith Willard C
3△Bingham Donald B
4△Zaklan Steve M
5△Bingham Burton W ◎
Street continued
3212△Adams Chas W ◎
△Adams Merle S
3213△MacCallum Isabel Mrs ◎
△Sherwood Harold L
3216△Hanson Herman L ◎
3220△Huttner Wm F ◎
3221△Nelson Duane A
3223 Sherwood Kenneth J
3226△Lauritzen Harry E ◎
3231 Tungland Elmer
△Hanson Fulton ◎
3232△Ostvolden Ida Mrs ◎
3236△McGovern Lloyd J ◎
△Anderson John
3240△Roberts Ira L ◎
3241△Olson Arnold H
△Hedstrom Otto I ◎
3244△Smith Victor D ◎
3247△Barker Ezra A
Rost Arth C
△Thompson Arnold G ◎
△Brandes Irvin
3251△Theodorsen Hans K ◎
Dewars Martha Mrs
△Fladland John E
3252 Vacant
3254△Anderson Ole H paint
3258△Larson Arnold W gro
Lindgren Robt C meats
3261 Homstad Bertha A Mrs beauty shop
Spurlin Robt barber
3263 Danko John gro
29th av and 33d intersect
3300△Marshall Robt G ◎
3302△Leahy Lillian Mrs ◎
3306△Robertson Walter
3312△McAllister Frank L ◎
3314△Snure Raymond ◎
△Malone Wm J
3317△Walstrom Donald E ◎
3318△Anderson Alvin A ◎
3321△Carter Mary C ◎
3322△Hudson Edwin I ◎
3325△Osberg Reuben H ◎
3326△Carlson Arth E
△Tevlin Thos C
3329△Mann Douglas W ◎
3330△Murphy Jas H ◎
3333△Menshek Wm G ◎
Swanson Andrew T ◎
3337△Alitz Albert H ◎
3338△Nelson Grant O ◎
3341△Freidlund Ivar G ◎
3342△Dynneson Martin L ◎ cement contr
3347△Osgar Michl P ◎
3348△Henneman Cora ◎
3351△Aalbu Gunnar ◎
△Piankers Herman A ◎
3352△Ericson John A gas sta
3355△Winge Maurice V
3357 Vacant
34th intersects
3400△Nordstrom Ward
△Moorhouse H Jas ◎
3405△Oman Gustav V
△Anderson Evert E ◎
3407△Flodquist Harold
3408△Dynneson May L Mrs ◎
3409△Skjeveland Lawrence O
△Johnson Walter T
3412△Dewars Walter F ◎
3415△Anderson Werner E G ◎
Johnson Gust A
3419△McDonald Ralph W ◎
3420△Englund Chester W ◎
3421△Carlton Elmer C ◎
△Freundschuh Thos W
3424△Madsen Clifford L ◎
3425△Dondelinger Wm E ◎
3428△Eide Gustav ◎
3431△Newberg Genevieve E Mrs ◎
3432△Hammerstrom Carl A ◎
3435△Nyen Asgerd Mrs ◎
△Smith Rhinehard F
3436△Olson Arth W ◎
3441△Anderson Martin A ◎
3444△Swenson Anna H Mrs ◎
3448△Marshall Morris ◎
3456△Ploung Eug C furs
3457△Berg Danl
△Murphy John V
△Scott Lanier R
3458△Olson Rolf E meats
3460△Brannan Wm H gro
3462 Coughland Margt Mrs
Malmberg Eric A
3463△Asmus Wm M beer

3464△Malmberg Eric A Co tea and coffee and gift shop
3465△Hanson Geo W gro
3467 DuBois Melvin E
3469△VanPutten Paul W drugs
35th intersects
3500△McGuire Ralph J ice and fuel
3502△Tangen Benj M
△Thompson Mary B Mrs
3504△VanZanten Dina Mrs ◎
3508△Westman Oscar F ◎
3512△Hanson Dewey O ◎
3515△Hall's Dick Skelly Serv
31st av intersects
3516△Mahady Raymond ◎
3520 Wicklander Carl E ◎
3524△Beach Wendell N
3526△Broderick Geo M ◎
3528△Naumoff Geo ◎
3531△Hanson Wayne R ◎
3532△Novotne Mary C Mrs ◎
3536△Stahlmeier Henry G ◎
3537 Apartments
1△Jacobsen Joe M ◎
2△Beach Rolland O
3△Aubert Clifford A
4△Hansen Arlo E
Street continued
3540△Stavos Clarence O ◎
3541 Apartments
1△Johnson Rudolph C
2 Humphrey L Donald
3△McCurdy Chas J
4△Horejsi Albert
Street continued
3544△Schultz Mary A Mrs ◎
3545△London Jas E ◎
3546△Figenschau Ralph C
3548△Koefod David L ◎
△Carlson Richd G
3549△O'Connor Marie E Mrs ◎
3552△Maybee Earl R ◎
3553 Quamme Richd
△Schacker Helaine
3556 Kangas John W ◎
3560△Halberg Edwin H ◎
3561△Leppa Hilma E
△Jahn Elmer E
△Shenk Wm W ◎
126
36th intersects
3600 Schroeder Maurice S gro
△Soteropoulos Mary Mrs ◎
3601△Vinje Melvin B gas sta
3604△Buvick Ole ◎
△Ranta Ida Mrs
△Moritz Genevieve
3609△Shegstad Norris C ◎
△Kilian Jos
3612△Steensgard Roy B ◎
3615△Schleicher Geo E ◎
△Amundson Melvin J
3616△Swanson Marie Mrs ◎
3617△Shepherd Margt Mrs
3621△Thoresen Lincoln ◎
3624△Flodeen Ann ◎
3625△Moren Bertha C Mrs
3628△Smith Edmund
△Gable Mary
3629△Hammerot Axel G ◎
3630△Tessmer Alvin F ◎
3632△Knutson Ole ◎
3633△Erickson Menfred J ◎
3636△Dye Wm L ◎
3637△Cole Walter D ◎
3640△Davis Oliver J ◎
3641△McKay Daxrell ◎
3644△Carlstedt Elmer R ◎
3645△Dease John A ◎
3648△Hovey Otto B ◎
3649△Nelson Harold S ◎
3652△McLeoud Fred H ◎
3653△Anderson Ole H ◎
3656△Lokka John
3657△Hamer Merle F ◎
3661△Crownover Esther H Mrs
3662△Ed's Service Garage
△Young Ed L ◎
3665△Larson Clayton O ◎
3669△Moore Marion J ◎
3673△Monarch Cleaners
Bluford Chas
3675△Shoberg Herbert tavern
37th intersects
3700△Ricci Giulio ◎
3701△Olson's Paint & Body Shop
3704 Gilman Byron
△Lindi Robt G photog
3710△Schultz Harlon H ◎
3712△Mancini Silvio V
△Payne Florence Mrs ◎
3713△Stanley Iron Works Inc
3720△Walters Frank C ◎
3721 Alice's Wonderland variety store
3723△Snyder Wm H ◎
△Beauty Dell
3724△Dorsie Willis W ◎
3725△Carlson Morris E sporting gds
3728 Foree Chas M
3732△Guilbert Nancy E Mrs ◎
3733 Rogers Chow Mein restr
3735 Minnehaha Dinette restr
3736 White Front Gro
rear△Meinke Howard C ◎
3737 Cragoe Jas R barber
3738△Pehrson Eric Plumbing & Heating
3739△Minnehaha Gardens beer
rear△Bjorkland Alex
Sagmoen Christ
△Wightman Dayton
3740△Minnehaha Hdw & Paint Co
△Cornell Emma
3745-47 Iverson Building
△Daigle's Quality Home Bakery
△Modern Window Shade Co
Shapiro Brothers Dry Cleaning Agency (br)
△Parr Roland W
△Njoes Oscar J pntr
△Short Wm H
△Alexander Rex
3748△Anderson Machine & Tool Works Inc
3749△Val Ness Market

3750△Hawkins Stephina
Carroll Saml
△Langton Lewis H
3751△Mossberg Food Market
3752△Nelson Wm
38th intersects
3801△Anderson Arth E gas sta
3811△Smith Emil L ◎ dentist
3815△Roberts Donald E
3819△Danielsen Ervin E ◎
3823△Hipp Jacob J
3827△Vanda Geo E ◎
3833△Hudak Mary V Mrs ◎
△Remarcik Jos J jr
3835 Gallmeier Jas
△Liljeberg Russell
3839△Bailey Steve ◎
3840△Carter Vincent P ◎
3843△Saunders Lee J ◎
3844△Johnson Aug ◎
3848△Olson Leonard ◎
3849△Olson Augusta M Mrs ◎
rear△Klettenberg Wm
3851△Johnson John E ◎
3855△Nordos Carl A ◎
3859-67△Gage-Reeves Co oil burners
3860 Eldridge Jas O
△Haskvitz Marvin
3862△Forman Rena F Mrs ◎
39th intersects
3900△Johnson Howard C ◎
3904△Jensen Lillie Mrs ◎
3907 Harkins Ella I Mrs ◎
3908 Christie Ray ◎
3911△Sowl Marshall D
3912△Jendro Edwin P ◎
3913 Sowl Marshall D locksmith
3915△Schultz Matilda F Mrs ◎
Kreuger Everett H
3916△Underdahl Albert ◎
3919△Cherrier Herbert ◎
3920△Krause John J ◎
3924△Dahlstrom Eug A
Baker Gene
3925△Frasson Mario A ◎
3927△Bauer Leslie ◎
△Segelstrom Lyle
3930△Sachs Leonard M
3931△Enerson Jos A
3935△Melin Wallace D ◎
3936△Scully Larry R
3937△Herbert Jos P
3938△Minnesota Homecrafters Inc (br)
3939△Kudik Theo
3940△Telke Signs
3943△Caven David N ◎
3944△Telke Richd J ◎
3946△Bourke Dell E jr
3947△Callerstrom Ethel M ◎
3951△Christopher Grant V
△Lee Orville
3954△Conover-Colvin Printing Co
3956 Postal Station No 20
△Spare Time Hobby Shop
3957△Hollstadt Paul R ◎
3959△Kiefner Vernon P ◎
3960△Paddock Frank A tavern
3962△Langlie Realty Co
3964△Falls Bakery
3965△Minn State Board of Pharmacy
Smith Geo M
3966△Westberg Emanuel dentist
△Falls Food Mkt
40th intersects
4000△Taylor's Pharmacy
4001 Vacant
4002△Strom Gustave A meats
4004 Minnehaha Inn tavern
4004½ Stevens Jas A shoe repr
4006 Dohrer Wm G barber
4008△Falls Hardware Co The
△Tenhoff Kenneth E
4009-11△Savon Food Mkt gro and meats
4010 Danielson Hazel G beauty shop
4012△Olson John W phys
4014 Skalicky Emil barber
△Wescott Ralph
4015△Minnehaha Tire & Battery Service
4016△Norquist Lloyd C ◎
4017△Minnehaha Tire & Battery Service
4019△Clark's Radio Service
36th av intersects
4020△Mpls-Moline Co farm machy
4027△Mertens Ruth M
4028△Kleis Wm M ◎
4031 Fuerstenberg Geo ◎
Otremba Frank
4032△Wallin Edw J ◎
4035△Skalman Lydia C ◎
4036△Drum Andrew B ◎
4039△Kaibel Geo S ◎
4040 Apartments
1△Pearson Carl A ◎
2△Madigan Thos
3△Morris Phillip H
4△Watkins Roy
Street continued
4043△Danielsen Louis ◎
4044△Loeffler Herbert A
4047△Young Edw W clns
4048△Steinhaus Vernon
4049 Gold Star Upholstering
4060△Graffunder Harold B auto repr
41st intersects
4100△Jorgensen Thorvald ◎
4102 Vacant
4106△Kenerson Gerard C ◎
4110△Gillette Geo F ◎
4114△Iverson Norman M ◎
4120△Capon Chas A ◎
4124△Peterson Jens ◎
4128△Kuusisto Urho I ◎
4132△Franklin Karl A ◎
4136△Wiberg Victor B ◎
37th av intersects
4137△Foss Maude M Mrs ◎
△Foss Darwin D
4140△Larson Leonard J ◎
4141△Substad Emil H ◎
4144△Hendrix Theo R ◎

MINNEHAHA AV—Contd
4145 Nelson Edgar E
△Nelson Elsie variety store
4147 DeLuxe Blind & Shade Co
4148 Twaites Wm B ◎
4149△Johnson Barbara Mrs
△Fleet Jas P
4151△Gamble Store
Midwest Window Co
4152△Pappas Steph A ◎
4153△Hattie's Grill restr
4153½△Kramer Aug F barber
4156△Mahon Harry E ◎
4157-59△Heller's Superette Market
4160△Heine Alex T ◎
4161△Egekvist Bakeries Inc (br)
4163△Erickson Oscar C gro
130
42d intersects
4200△Francis Harry B drugs
4202△Francis Harry B ◎
4207△Meinke Emil ◎
4211△Peterson Rachel C Mrs ◎
4213△Hogle Howard J ◎
4214△Swatosh Robt B ◎
4215△Hogle Wm C ◎
4216△Stern Alma Mrs ◎
△Bergh Trygve G
4219△Englund Chas J ◎
4220△Rydeen Herbert L ◎
4224△Mattson Rudolph G ◎
4225△Anderson Ethel ◎
4226△Westberg Jean ◎
△Bungalow Beauty Parlor
4227△Salvorson Peter ◎
4228△Carlson Bessie Mrs ◎
4230△Nielsen Bernice I ◎
4231△Overend John D ◎
4234△Turnberg Eug N ◎
4235△Sharbach Eleanor M Mrs ◎
4238△Paulson Arth H ◎
4239△Kerswell Emma Mrs ◎
4242△Magnuson Chester E
4243△Schermerhorn Paul V ◎
4246△Folk Harold N ◎
4247△Erickson Aug E ◎
4250△Engel Drusilla E ◎
4251△Wincek Michl A ◎
4254△Erickson Alf J ◎
4255 Apartments
1△Larson Victor
2△Larson Stanley
3△Schwartz Von E
4△Nelson Arth
Street continued
4259 South Town Chapel
4261△Smisek Food Market
43d intersects
4300△Taylor Angus H ◎
4301△Miller Douglas C
4303△Gabrielson Elmer F
4304△Salisbury Harold A ◎
4308△McDonough Harry A ◎
4311 Apartments
1△Loe Genevieve C Mrs ◎
2△Rotman Louis ◎
3 Judd Helen
4△Popkin Maurice ◎
Street continued
4314△Kamrath Wilfred E ◎
4315△Page Wesley P ◎
4317△Kastendick Walter M ◎
4320△Kuhlke Roy W ◎
4321△Quarfot Vernon L
4323△Mattson David D
4325△Conway Robt E
4327△Kyllo Leonard I
4328△Lundquist Gustaf A
△Anderson Arth R ◎
4329△Berg Lloyd J ◎
4330△Lindgren Randolph J ◎
△Oppegard Peter O ◎
4331△Cox Gust
△Ness Helmer O
4335△DeLay Geo E ◎
4336 Vacant
4340△Lundberg Lewis ◎
4341△Ashbaugh Loren ◎
4342△Spencer Jas T
4345△Vincent Harry C ◎
4348△Bjorngaard John ◎
4350△Bjorngaard Clarence ◎
4351 Olson Clair J ◎
4352△Broberg Ernest W ◎
4357 Vacant
4359 The Alibi tavern
4360 Under construction
4361 Oslund Carl W gro
44th intersects
4401△Thomas Raymond E
4411△Strom Rudolph L ◎
4412△Bielke Dudley H ◎
4416△Miller Dorothy S Mrs ◎
△Hanson Lyle
4417△Brady Harry G ◎
4420△Fisher Chas C ◎
4422△Thurston Keith E ◎
4426△Peterson David A ◎
4429 Cordatos Mary Mrs ◎
4434△Madison Bernie
4435△Pinske Gordon T ◎
4436△Edgley Wm
4438△Smith Edith Mrs
4439△Geldon Hans ◎
△Geldon Hans B jr
4440△Brookes Barrett
4441△Swartz Leonard J ◎
4456 Vacant
4460△Balmore Joe E ◎
4461△Fransen Gust E ◎ gro
45th intersects
4500△Bender Carl J ◎
4501△Bergstrom Clarence O gas sta
4504△Koch Elton F ◎
4508△Plante Florence M ◎
4509△McFarland Anne Mrs
4512△Anderson Walter N ◎
4515△Pierro Paul ◎
4518△Phillips Danl D ◎
△Saetre Warren A
4520△Ewert Stanley P ◎
4521 Apartments
1△Doyle Edw J
2△Anthanisen Borghild Mrs
3△Sansness Clara G
4△Martin Hazel
5△Hotchkiss Chas S

The Beer That Speaks For Itself

Minneapolis Polk City Directory 1946 © R. L. Polk & Co.
The reproduction of R. L. Polk & Co. directories has been made in accordance with the terms and conditions of an agreement between Historical Information Gatherers, Inc. (HIGs), and R. L. Polk & Co. The directories may not be further reproduced without permission.

JUSTER BROS. CLOTHIERS TAILORS FURNISHERS
ON SIXTH ST. NEAR NICOLLET
TEL. ATLANTIC 1431

DAVID C. BELL INVEST-MENT CO.
Est. 1880
Mortgage Loans
Real Estate
General Insurance
Property Manage-ment
501 SECOND AVE. S.

MINNEAPOLIS AV—Contd
2109△Szepanski Michl A ◎
2111△Arvidson Lawrence W ◎
2113 Lejcher John N ◎
△Myhr Julius B
2116 Hamblin Geo W ◎
2117△Thorne Gertrude M
2121△Weberg John E ◎
2125△Gustafson Oscar P
2129△Hermstad Conrad J ◎
2133△Kolstad Carl M ◎
2137△Langlie Gudrun Mrs ◎
2141△Bell Clarence
△Erickson Robt E ◎
32d av begins
22d intersects
2200△Over Roy M ◎
△Reuter Carl A
2201△Peterson Carl B ◎
2205△Langlie Leonard C ◎
2209 Oddson Knute ◎
△Hanstrom Donald R
2214△Parker Jos A ◎
2215△Gilbert Hannah W Mrs ◎
2217△Carlson Chas F ◎
2221 Goodling Olive Mrs ◎
2223△Foster Jasper E
2227△Wilson Claude R ◎
2233△Opseth Henry P ◎
2235△Cedarholm Holman M ◎
2241△Krizan John J ◎
2243△Lawrence Donovan M ◎
33d av intersects
2301△DeVaney Christine C Mrs ◎
2305△Dahlquist Carl S ◎
2309△Hedin Axel H ◎
2313△Anderson Gustaf A ◎
2317△Peterson Edwin ◎
2321△Olson Oscar M ◎
2325△Bergan Robt M ◎
2329△Rasmussen Thorvald ◎
2333△Carlstedt Beda W Mrs ◎
2337△Olson Rudolph J ◎

MINNEHAHA AV — From Cedar av and S 8th se to limits
1809 Donnelly Wm
△Neari Chemical Co
△Ridgeway Dewey R
Ridgway Lawrence L
1811△Bob and Elmer's Auto Service auto reprs
1815 Krause Fred ◎
1817△Safeway Launderers
1821-25△Kershaw Top & Body Co
1824△Boyd Robt S fill sta
1825½ **Apartments**
1 Vacant
2-3△Sutliff Kenneth M
4△Roos John J
5 Johnson Ludwig J
8△Jones Lyle W
9 Nagell Virginia S Mrs
Street continued
1827△T & R Electric Co motor repr
1834△Lake Street Motors used cars
9th intersects
19th av intersects
1901△Greenfield Fred J gro
LeRoy Jos F
Simenson Gertrude Mrs
1904 Vacant
1907△Schaefer Lawrence P meats
Gordhamer Clifford W gro
1908 Frazier Martin L
1911△Woida E C Co cabtmkrs
1913 Vacant
1919△Davis Wilbert ◎
△Ekblad Anna C Mrs
1920 Ellis John W ◎
1927 McKee Robt E ◎
△Jones Winifred
1945△Keppin Motors used cars and fill sta
Franklin av intersects
20th av intersects
2009△Bergdahl Selma Mrs
△Carlson Ida G Mrs ◎
2010△Citizens Club
2011 Haley Thos A
△Peterson Emily Mrs
2017△Suchomel Myrtle Mrs ◎
2020△Benoit Agnes M ◎
2100△Lindberg Fred C ◎
2101 Lien Ole T
Stewart DeForest B
2109△Olson Oscar ◎
2112 Knecht Leo W
△Kurilla Geo
Smith Roy E
2113△Boeser Jas A
△Bostrom Andrew
Kueneman Abbie Mrs
2114 Gast Henry J
Thomas Geo R
2120△Martens Geo
South Side Mission
2121△Seafurt Dora H Mrs ◎
2123△LaVigne Selina Mrs ◎
2127△Weingarden Sarah Mrs ◎ gro
22d intersects
21st av intersects
2200△Halverson Arth W ◎
2204 Vacant
2208△Wendlandt Geo H ◎
2210△Enright John E
2212 Enright John E ice and fuel
2300 Gremore Jos
△Parkhurst Frank E
Gleason Chas E
Kolhoff Robt H
2304 Quam Pearl Mrs
2305 Brown Loring M
△Jensen Arth J ◎
2308△Halverson Adolph R ◎
2309△Kerrott Edw S ◎
2312△Tolmie Harold W
2313 Drone Paul W ◎ gro
2316△Martin Hillard J ◎
2320 Moeller Donald E
2321△Weserlund Carroll C ◎
2322△Johnson Sophie O Mrs ◎
Bridger Maynard P
2329 Vacant
2330 Moland Bros Trucking Co (br)
24th intersects
2424△Island Mfg Co tires
22d av intersects
2445△Johnson Hildred C fill sta
25th intersects
2500△Midwest Oil Co
2539△Wilson's Wood Yard
△Wilson Clifton I ◎
2543△Buzz Bainbridge Post No 355 American Legion
28th intersects
—— CMStP&PRR car shops and roundhse
28th intersects
——△Mpls Steel Constr Co
△Mpls Steel & Machy Div of Mpls-Moline Power Imp Co
29th intersects
2937-41△Moeller Henry J fill sta
26th av intersects
Lake intersects
3000△Chemino Melvin A furn
3002 Archer Don W beverages
3003-05△State Mfg Co mach
3004△Am Paint & Wall Paper Co
3008△City Fire Dept Sta 21
3011△Hartzell Coal & Oil Co (br)
3012 Briese Leonard A repr shop
3015△Duncan Tire Service
3015½ Gospel Hall
3016△Kuharski Philip auto body repr
3020△Spurgeon Frank R
△Mundale Arth T
3022 Arntson Robt H
△Hultin Conrad G
3024△Min-A-Max Co greasing equip
3024½ Vacant
3026 Vacant
3028△Johnson Carl G
△Zadach Fredk W ◎
3030△Carlson Herman C
Zadach Amelia Mrs
3032△Anderson Henry ◎
△Sundberg Herman J
3036△Sandey Wm F
3038△Beaudoin Clement J
3040△Wines Ralph C ◎
3044△Duncan Brougham G ◎
3050△Bramhall Chas E
△Pottsmith Nellie M Mrs ◎
3052△Alstad Earl M
△Black Lyman A
3054 Heinecke Geo W
△Johnson Leonard W
27th av intersects
31st intersects
3100△Putnam Jos F
3102△Smith John C
3104△Korst Nick W ◎
3108△Kummerstad Elmer L
△Revak Roy J
3111△Ellertsen Hans ◎
3112 Shawgo Arth E
3113△Raycroft Kath L Mrs ◎
3118△Allen Clara E Mrs ◎
△Crist Wm R
3119△Walsh Wm J
△White Thos C
△Bow Dennis C ◎
3120△Schwalbe Ferdinand W
3122 Sebeck Frank D
3124△Berg Caroline Mrs
△Gullans Wilbur R
3125 Hiawatha Triangle
3128 Comer Delia J Mrs
3130△Dolge Henry L
3132-34 **Apartments**
1△Stark Herman E
2△Lindberg Emil L
3△Keregi Jos M ◎
4△Stark Arth K
Street continued
3136△Lauritzen Hilleborg Mrs ◎
3140 **Apartments**
1 Anderson Sidney
3 Lowe Walter
4△Hanson Alex E
5 Rogers Raymond F
5 Stolczark Regina
7△Uphouse Harold
8△Stead Allen
9 Yamashita Thos
Street continued
3146△Farrow Maurice M
Raymond Walter E
Robinson David
3152△Burnell Florence C Mrs ◎
28th av intersects
32d intersects
3201△Adams Alex ◎
△Holmgren Harold J
△Mikwold Oscar A
3204△Haugan Eskild C
△Mayer Henry F
3208 **Apartments**
1△Larsen Anton S
2△Tackell Edwin W
3△Terry Michl W
4△Zaklan Steve M
5 Tiemann Frank H
Street continued
3212△Adams Chas W ◎
△Adams Merle S
3213△MacCallum Isabel Mrs ◎
△Sherwood Harold L
3216△Larson Geo C ◎
3220△Huttner Wm F ◎
3226△Lauritzen Harry E ◎
3231△Clark Steph R
△Nystrom Matilda piano tchr
3232△Conklin Carl M ◎
3236△Polsfuss Helen Mrs
△Schmidt Maren Mrs ◎
3240△Roberts Ira L ◎
3241△Dewars Wm ◎
3244△Otteson Gillette S ◎
3247 Barker Erza
△Richardson Robt H
△Stevens Clyde M
3251△Nelson Carl E ◎
△Nelson Oscar O pntr
3252-54 Sellner Louis W woodwkr
3256 Peterson Arth L meats
3258△Peterson Walter O gro
3261△Rankka Priscilla Mrs beauty shop
Pettit Chas E barber
△Hansen Robt D
3263△Bjornlie Realty Co
Sundin Theo L
29th av and 33d intersect
3300 Irish Angus M ◎
3302△Leahy Lillian Mrs ◎
Robertson Walter L ◎
3312△McAllister Frank L ◎
3314△Snure Raymond A ◎
3317△Walstrom Donald E ◎
3318△Anderson Alvin A ◎
3321△Peterson Russell M ◎
3322△Hudson Edwin I ◎
3325△Osberg Reuben H ◎
3326△Downey Richd B
△Fledderman Burnett W
3329△Frickson Milton C
3330△Murphy Jas H ◎
3333△Smith Vernon C ◎
3334△Goodrich John W
Swanson Andrew T ◎
3337△Alitz Albert H ◎
3338 Grindland Olaf M
3341△Friedlund Ivar G ◎
3342△Noreen Martin L ◎
3347△Osgar Michl
3351△Aalbu Gunnar pntr
△Plankers Herman A ◎
3352△Clausen Donald A auto repr
34th intersects
3400 Johnston Fred R ◎
Moorhouse Herman J
3405△Dahlmeier Stanley W ◎
△Becker Arth A
3407△Hazel Jas R
3408△Dymneson May L Mrs ◎
3409△Overseth Laura P Mrs ◎
△Nylander Hulda E Mrs ◎
3412△Dewars Walter F ◎
3415△Hokemer Roland R
△Johnston Herbert L
3419△McDonald Ralph W ◎
3420△Larson Olaf ◎
3421△Carlton Elmer C ◎ plmbr
3424△Madsen Sophie Mrs
3425△Donderlinger W Edw ◎
3428△Singer Vivian Mrs ◎
3431△Newberg Matthew A ◎
3432△Hammerstrom Albert ◎
3435△Ferch Cecil A
△Nyen Martin ◎
3436△Olson Arth W ◎
3441△Anderson Martin A ◎
3444△Swenson Ernest S ◎
3448△Nehotte Steph J
3456△Pleung Eug furs
3457 Berg Dani
△Murphy John V
△Swenson C Orrin
3458 Vacant
3460△Banghart Harold P gro
3462 Malmberg Eric A
3463△Smith Alf beverages
3464△Malmberg Eric A Co tea and coffee and gift shop
3465△Steiner Albin J gro
3467△Clark Walker E
3469△Clark Drug Co
35th intersects
3500△McGuire Ralph J ice and fuel and beverages
3502 Thompson Mary Mrs
3504△VanZanten Dina Mrs ◎
3508△Westman Oscar F ◎
3512△Hanson Dewey ◎
3515△Newberg Lawrence J fill sta
31st av intersects
3516△Lowe Edw H
3520△Wicklander Carl E ◎
3524△Steffen Clara E Mrs
3526△Smith Alf ◎
3528△Adolfson Geo A ◎
3531△Sundt Christ A
3532△Novotne Mary C Mrs ◎
3536△Stahlsmeier Henry G ◎
3537 **Apartments**
1△Masten Ione N Mrs
2 Beach Rolland O
3△Arneson Arnold W
4△Anderson Russell T
Street continued
3540△Staves Clarence O
3541 **Apartments**
1△Johnson Rudolph C
2△Raustadt Stanley R
3△Hastings Ralph E
4△Horejsi Albert
Street continued
3544△Hall Clara O Mrs
△Schultz Mary E Mrs ◎
3545△London Jas E ◎
3546△Firenschaw Ralph C
3548 Crowninshield Bernard
3549△O'Connor John T ◎
3552△Gilbert Henry C ◎
3555△Lent Mortimer C ◎
3556 Kangas John W ◎
3560 Griep Roy ◎
△Smahl Lillian M Mrs
3561△Leppa Ida Mrs
△Martin Vincent R
△Shenk Wm W ◎ metaphysician
36th intersects
3600 Schroeder Maurice S ◎ gro
△Soteropoulos Geo S ◎
3601 Fuhrmann Geo C fill sta
3604△Buvick Clifford I ◎
3609△Prange Chas A ◎
3612 Carhart Harry H ◎
3615 Smith Russell O ◎
△Sjostedt Wesley R
3616△Swanson Marie Mrs ◎
3617△Sheperd Fredk G ◎
3621△Thoreson Lincoln ◎
3624△Hill Anthony ◎
3625△Moren Axel ◎
3628△Gahler Warren C
3629△Hammond Axel G ◎
3630△Tessmer Alvin F ◎
3632△Knutson Ole ◎
3633 Erickson Menfred J ◎
3636△Leisz Edw M ◎
3637△Cole Walter D ◎
3640△Davis Oliver J ◎
3641 Hutcherson John E ◎
3644△Gustafson David A
3645△Maack Edw E ◎
3648 Hovey Otto B ◎
3649△Nelson Harold S ◎
3652△McLeoud Fred H ◎
3653△Anderson Ole H ◎
3656△Gaines John S
3657△Severance Tracy M Mrs ◎
3661△Martin Chas H ◎
3662 Rodeske Louis T fill sta
3665△McGuire Walter
△Larson Clayton O ◎
3669△Moore Marion J ◎
3673△Link Irene Mrs
3675△Link Irene Mrs beverages
47th intersects
3700△Ricci Guilio ◎
Pieri Ethel K Mrs
3701△Olson Alvin ◎
3704△Grieshaber Alf W ◎
3710△Stelzner Harold J ◎
3712 Mancini Silvio V
△Payne Emmett B ◎
3713△Stanley Iron Works Inc
3720△Runquist Ella Mrs

MINNEHAHA AV—Contd
3721△Doncker Fred C bldg contr
△Pehrson Eric H plmbr
3723 Falls Variety Store
Gardner Jos F
△Snyder Wm H ◎
3724△Willis Dorsie W ◎
3725△Acme Bicycle & Repair Co
3728 Foree Chas M ◎
3732△Guilbert Nancy Mrs ◎
3733△Celine Agnes P beauty shop
3735△Ekberg John P ◎ coal
△Foster Jasper E dentist
3736△Filipi Paul gro
3737 Cragoe Jas R barber
Larson Martha M
3738△Bigham Rebecca T Mrs printer
3739△Madson Gladys E Mrs
△Bastien Oliver H beverages
3740△Minnehaha Hdw & Paint Co
Fagenstrom Ernest ◎
△Lindholm Fred E
3744△Anderson Machine & Tool Works
3745-47 Iverson Building & Hall
△Daigle Arth J baker
△Iverson's contrs
△Mossberg Bernhard O gro
△Ness Valmer E meats
△Blessing Fred K jr
△Parker Fritz
Njoes Oscar J
△Short Wm H ◎
3746△Globe Union Inc batteries
3749 Miller Geo H clo clnr
3750△Meinke Emil J ◎
△Langton Lewis H
3751△Olson Carl S gro and meats
3752△Nuquist Swan ◎
38th intersects
3800△Simmons School
Mpls Public Library (br)
3801△Anderson Arth E fill sta
3811△Smith Emil L ◎ dentist
3815△Barkes Olof
3819△Danielsen Ervin E ◎
3823△Vanda G Earl
3827△Petersen Henry J ◎
3833△Hudak Mary V Mrs ◎
Remarcik Jos J jr
3835△Kummer Marvin C ◎
3839△Mozis Anna J Mrs ◎
3840△Carter Vincent P ◎
3843△Saunders Lee J ◎
3844△Nelson Norman ◎
3848△Walden Wm L
3849△Olson Alf L ◎
rear△Helgerson Lee W
3851△Johnson John E ◎
3853△Nordos Carl A ◎
3859△U S Medical Specialty Co
3860△Forman Lena Mrs ◎
3861△Vacant
3862 Vacant
3863△Judd Connie Mrs beauty shop
2865-67△Gage-Reeves Co coal
39th intersects
3900△Pappas Theo A ◎
3904△Jansen Geo ◎
3907 Harkins John W ◎
3908 Christie Ray
3911△Sowl Marshall D
3912△Becker Emily A ◎
3913 Sowl Marshall D locksmith
3915 Schultz Matilda F Mrs ◎
△Linehan Geo E jr
3916△Underdahl Albert J ◎
3919△Steckert Wm L ◎
3920△Krause John J ◎
3924△Bentley Clyde G
△Michener Harvey L
3925△Frasson Mario A ◎
3927△Rushford Donald N
Smith Marion C Mrs
3930△Melgaard Lester R ◎
3931△Emerson Jos A ◎
3935△Melin Wallace D ◎
3936△Noble Glenn R ◎
3937△Hebert Jos P
3939△Behrenbrinker Conrad H
3943△Caven David N ◎
3944△Teske Richd J ◎ sign pntr
△Falkman Fred W photog
3946△Petereson Hans
3947△Callerstrom Ethel M ◎
3951△Lee Orville C
3954△Falls Theatre
3956 Denis Yvonne confr
3957△Nelson Chas V ◎
3959△Kiefner Vernon P ◎
3960△Paddock Frank A beverages
3962△Seagren Ellen A dry gds
3964△Falls Ice Cream Store confrs
Nygard Maurice
3965△Minn State Board of Pharmacy
Smith Geo M
3966△Web Ross C gro
△Westberg Emanuel dentist
40th intersects
4000△Taylor Angus H drugs
4001 Erickson Bess E ◎
△Jorgensen Carl E gro
4002△Strom Gustave A meats
4004 Gauthier Geo J restr
4006 Fisher Ernest L barber
4008△Johnson Emil O ◎ hdw
4009-11△Savon Food Mkt gro and meats
4010△Skillestad Charlotte A beauty shop
4012△Olson John W phys
4014△Broner Dora Mrs ◎
Skalicky Emil N barber
4015△Miller Henry E auto repr
4016△Bates Nellie G Mrs
4017△Miller Henry E fill sta
△Benson Jas E radio repr
36th av intersects
4020 Mpls-Moline Power Equipment Co (whse)
4027△Mertens Alphons M
4028△Kleis Wm M ◎
4031△Anderson Hulda Mrs ◎
4032△Wallin Edw J ◎
4035△Skalman Lydia C ◎
4036△Drum Andrew B ◎
4039 Kaibel Geo S ◎
4040 **Apartments**
1△Zettel Peter J
2△Turner John H
3△Jorgensen Eug T
4△Granite Bernard H
Street continued
4043△Danielson Louis ◎
4044△Getchell Maefred M Mrs ◎
4047△Young Edw W clo clnr

Augsburg Publishing House
Printing
Lithograph-ing
Pamphlet and Book Binding
425 So. 4th St.
Main 6583

The reproduction of R. L. Polk & Co. directories has been made in accordance with the terms and conditions of an agreement between Historical Information Gatherers, Inc. (HIGs), and R. L. Polk & Co. The directories may not be further reproduced without permission.

When it's Time for a Loan See Time

PERSONAL AND AUTO LOANS
LOW RATES $10 To $300 1 To 20 MONTHS
TIME LOAN CO.
609 MARQUETTE AVE. MAIN 7378

Prompt Private Service

MELBOURNE AV—Contd
41△Finegan Edgar F
43△Parkins Ray F
44△Gilbertson J M Mrs ⓪
45△Brown Margt E
48△Crowther David ⓪
49 Broecker C M Mrs ⓪
△Broecker Eleanor M nurse
50△DeButts Wm H
51△Powell Lyman B
△Walker Alice O Mrs
52△Cook Willard W ⓪
53△Yngve Oscar W
54△Gardner Emmett J
55 Park Signe M Mrs
△Sholton Lillian A Mrs
57△Burkett Myrtle Mrs
△Sandquist Elmore W
58△Lundquist Vernon C
59△Ofstie Edwin H
60△Leland Wm M
61△Webb Mabel G Mrs ⓪
62△Batdorf Winslow T
64 Vacant
65△Lein Jacob B ⓪
69△Arntson Julius A ⓪
70△Miller Harry J ⓪
71△Andreas Reuben M ⓪
72△Kean John R
△Naeseth C M Mrs
74△Brown Ashley M
△Johnson Reuben L
Mullane Miles J
75△Radusch Otto J ⓪
79△Yore Harriet
Seymour av intersects
101△Oliver Clarence P ⓪
107△Boyum Irvin L ⓪
111△Anderson Wm ⓪
114△Wipperman Frederic F
116△Blomquist Raymond
117△Harding B F Mrs ⓪
120△Goody Bessie M Mrs ⓪
Reynolds Wilford A
123△Wallace Geo E ⓪
126△Nixon Jas W ⓪
129△Olson Chas I ⓪
△Holtby Fulton
Barton av ends
135△Wood Carl E
136△Eberhardt Harry ⓪
△Meyer Robt
△Monachesi Elio D
140 Davies Protective Patrol Detective Agency
△Berkins Bert W ⓪
141△Pearson Andrew ⓪
144△DuPriest John R ⓪
145△Wangensteen O H ⓪
Malcolm av intersects
201△Whaley Alvin T ⓪
△Spink Wesley W
208△Darrell N deM Rev ⓪
215△Bohnet Herbert L
△White Lila
△Will Chas F
△Yaeger Neil E
221△Foss Hazel J Mrs ⓪
△Braden Vera D Mrs
Dostal Jos F
Hinckley Robt G
△Johnson Palmer O
△Moe Stanley A
227 Mohr Wilfred J
△Thompson Wm T
228△Henderson Jas ⓪
232 Svac John ⓪
236 Baloga John A ⓪

MEMORIAL DRIVE — See Victory Memorial Drive

MERRIAM — Crosses lower end Nicollet Island 1 s of East Hennepin av
45 Crabtree E B Co garage

MILL—From 26th av N n to 31st av 1 w of the river

MILWAUKEE AV — From 2215 Franklin av E to beyond 24th
2007 Lund Carl A
2008 Suhlfeier Harris F
2009 Smith Howard J
2012 Best Leo ⓪
2014 Erickson Walfred E ⓪
2015 Gilbertson Bertha Mrs ⓪
Olson Gertrude Mrs
2017△Monson Lars O ⓪
2018 Linner John H ⓪
2023△Campbell K A Mrs ⓪
2100 Olafson Hilding
Sneide Charlotte Mrs
2101 Parmenter Earl W ⓪
2101 Carlson Linus ⓪
2103△Henson Marshall V
2106△Aulburr Andrew J ⓪
2107△Koch Aug H ⓪
Dankl A Geo
2108 Anderson Hjalmer
Woodward Wm R
2109 Forstad Selma Mrs
2112 Grant Jos W
Hasledalen Anna Mrs
2113 Wick Jensine Mrs ⓪
2114 Harty Wm H
2116 Ludvigson Marien H
Smiler Dagmar Mrs
2117 Shoultz Harold H
2118 Thompson Nels ⓪
2d fl vacant
2121 Brennan Albert E
2125 Christensen Ferdinand ⓪
22d intersects
2204 Vavreck Andrew V ⓪
2208 Torgerson Ragnhild Mrs ⓪
△Isaacson Isaac A
2211 Putnam Jos F
2212△Swanson Edw ⓪
Swanson Arvid S
2213 Edwards Lyman A
2215 Polaski Anton ⓪
2218 Peterson Wm
2219△Hansen Nels O ⓪
2300 Anderson Albert
Fitzharris Leo J
2301 Andree Eric ⓪
2304 Arndtsen Aage E
Nestvold Helge E
2305 Almquist Wallace D
2307 Skarupa Steve ⓪
2308 Krizon Michl L
△McDaniel Emma Mrs
2310 Dahlgren Flossie Mrs
Thorsten Anna Mrs
2311 Kissel Andrew S
2312 Bergeron Geo E
Parrish Earl
2313 White Oliver W
2316△Krizon Michl ⓪
24th intersects

MINNEAPOLIS AV — From 2103 31st av S e and se to 34th av
2107△Hansen Cornelius ⓪
2109△Szepanski Michl A ⓪
2111 Arvidson Lawrence ⓪
2113△Lejcher John M ⓪
Ohern Herbert T
2116 Hamblin Geo W ⓪
2117△Anderson John ⓪
2121△Weberg John E ⓪
2125△Gustafson Oscar P ⓪
2129△Hermstad Conrad J ⓪
2133△Kolstad Carl M ⓪
2137△Langlie Gudrun ⓪
2141△Bennett Clark S ⓪
△Gunderson Christian
32d av begins
22d intersects
2200△Michaelsen Elsie M Mrs
△Reuter Carl A
2201 Peterson Carl B
2205 Theilmann F W ⓪
△Langlie Leonard C
2209△Tingstad Fred E
2214 Augustin Gust A
2215△Gilbert H W Mrs ⓪
2217△Carlson Chas F ⓪
2221△Nelson Victor E ⓪
2223△Foster Jasper E ⓪
2227 Wilson Claude R ⓪
Korte Richd B
2233△Opseth Henry P ⓪
2235 Cederholm Hogen M ⓪
2241△Hedberg Raynard A ⓪
2243△Lawrence D M ⓪
33d av intersects
2301△DeVaney Christine Mrs ⓪
2305△Dahlquist Carl S ⓪
2309△Hedin Axel H ⓪
2313△Anderson Gustaf A ⓪
2314 Vacant
2317△Peterson Edwin ⓪
2321△Olson Oscar M ⓪
2325△Losie Lawrence M ⓪
2329 Vacant
2333△Carlstedt Gustave A ⓪
2337 Olson Rudolph J ⓪
△Roepke Chas

MINNEHAHA AV — From Cedar av and S 8th se to limits
1809△Near C A chemicals
Enright Lawrence
Ostlund Arth T
1811 Horarik Paul jr auto repr
1815△Sweeney Stella Mrs
1817△Safeway Launderers
1821-25△Kershaw Top & Body Co
1824 Boyd Robt S fill sta
1825½ **Apartments**
1 Paulson Melvin
2 Vacant
3 Nagel Dorothy G
4 Hawkins Inez J Mrs
5 Johnson Ludwig J
8 White Hazel M Mrs
1825½ **Apartments—Contd**
9 Peterson Christina Mrs
Peterson Thorwald C
Street continued
1827 Vacant
1829 Progressive Mission
Norberg Nels T radio sets
1834△Kvitrud Robt auto repr
9th intersects
19th av intersects
1901△Prokosch F B ⓪ gro
Craven John B
Johnson Earl W
1904 Vacant
1907△Landy Alvin ⓪ meats
1908 Brandt Conrad
1911△Woida E C & Co cabtmkrs
2d fl vacant
1913 Vacant
1919 Clausen Magdeline Mrs ⓪
Maehren Ambrose J
Quaas Eug F
1920 Ellis John W ⓪
1921 Vacant
1927 McKee Robt E ⓪
1945 Skelly Oil Co fill sta
Franklin av intersects
20th av intersects
2009 Carlson Ida G Mrs ⓪
Bergdahl Peter B
2010△Citizens Club
2011 Cameron Paul E
Sherer Harry B
2017 Vacant
2020 1st fl vacant
Vatne Sverre I
2100△Lindberg Fred C ⓪
2101 Lien Ole ⓪
Larson Elmer
2109△Devold Kath Mrs ⓪
2112 Kurilla Geo ⓪
Jubera Raymond
Knecht Leo W
Kurilla Geo A
2113△Boeser Jas A
Bostrom Andrew
2114 Kendrick Merrill F
Youngen Arnold
2120△South Side Mission
△Smith Abr A Rev
2121△Seafort Grant U ⓪
2123△LaVigne Selina Mrs ⓪
2127△Weingarden Abr S gro
22d intersects
21st av intersects
2200△Kight Elmer E
2204 Chalman Oscar F
2208 Carlson Gottfred G ⓪
2210 Schmidt Roy F ⓪
2300 Ables Chas G
Briscoe Edw D
Fortner Robt E
Moore Robt D
2304 Quam Henry C
2305 Mahlum Anna ⓪
Braun Gilbert
2308 Alm Arth R
2309△Kerrott Edw S ⓪
2312△Martin Hilliard J ⓪
2313△Kaibel L E ⓪ gro
Bailey Shirl F
2316△Daniels Wm B ⓪
2320 Habul Edw
2321△Georgeff Saml
△Westerlund Carroll C
2322 Kerrott Barbara Mrs ⓪
Eastman Frank P
2329△Nelson Roy A beverages
Nelson John O
2330△Parsch Herbert L fill sta
24th intersects
2400 Vacant
22d av intersects
2445△Johnson Albert fill sta
25th intersects
2500△Midwest Oil Co
2539△Graves Wood Yard
Graves E Jos ⓪
2543 Gopher Sports Supply Co
26th intersects
C M St P & P R R car shops and round house
28th intersects
2854△Mpls-Moline Power Implt Co factory
△Mpls Steel Construction Co
△Mpls Steel & Machy Div of Mpls-Moline Power Implt Co
29th intersects
2937-41△Norell Earl C fill sta
26th av intersects
Lake intersects
3000△Chemino Melvin A furn
3002△Goldvarg John M restr
3002½ Vacant
MINNEHAHA AV—Contd
3003△Burris Appliance Co elec equip
3004△American Paint & Wall Paper Co
3005 Hanson Clifford J auto repr
3008△Eng Co No 21
3011△Bloomington Fuel Co
3012 Lauritzen Christian H blksmith
3015 Duncan Bros tires
3016△Kuharski Philip ⓪ auto body repr
3020 Johnson Milward E
Kommerstad Elmer L
3022 Arntson Robt H
△Hultin Conrad G
3024△Minn-A-Max Co Inc greasing equip mfrs
3024½ Olson Hans S barber
3026 Vacant
3028△Zadach Fred W ⓪
Flikeid Erle M
3030 Pottsmith Kenneth L
Zadach Amelia Mrs
3032△Anderson Edwin H
Brooks Willard A
Ewart Emma L Mrs
3036△Bergquist Arth F
3038△Beaudoin Clement J
3040△Tuttle Mary Mrs ⓪
3044△Duncan Brougham G ⓪
3050△Pottsmith Nellie Mrs ⓪
Bramhall Chas E
3052△Alstad Earl M
△Senesac Gerald F
3054△Heinecke Geo C
Weihn Geo A
27th av and 31st intersect
3100 Friday Chas H
3102 Smith John C
3104 Korst Nicholas W ⓪
3108 Revak Roy J
△Jacobson Ronald A
3111△Eilertsen Hans ⓪
3112△LaCroix Paul F
△Smith Curtis E
3113△Raycroft Theresa Mrs ⓪
3118 Allen Clara E Mrs ⓪
3119△Bow Dennis C ⓪
△Walsh Wm J
3120△Christianson Jack M
3122 Crist Wm R
3124 Berg Caroline Mrs
Camp Roy E
3125 Hiawatha Triangle
3128△Comer Edw M
3130 Albeen Herman E J
3132 Hewitson Jas E
△Stark Herman E
3134 Krueger Fred A
△Lindberg Emil L
3136△Lauritzen C H ⓪
Lauritzen Edna P piano tchr
3140 **Apartments**
1 Dalley Lillian Mrs
2 Wahl Nellie Mrs
3 Lowe Walter
4 Pearson Lawrence W
5 Arndt Paul G
6 Stead Allen G
7△Hooker Mary Mrs ⓪
8 Vacant
9 Ondick Andrew J
Street continued
3146 Ejugstad Albert L
Eull Alley J
Haas Edw M
Ottley Robt M
Wicklund Raymond L
3152△Burnell F P Mrs ⓪
28th av and 32d intersect
3200 Vacant
3201△Adams Alex ⓪
△Krohn Elvira L Mrs
△Spencer Lois Mrs
Stake Henry F
3204 1st fl vacant
△Haugan Eskild E
3208 **Apartments**
1△Jones Lawrence M
2△Aronson Kermit D
3 Vacant
4 Paulson Alf
△Larsen Anton S ⓪
Street continued
3212△Adams Chas W ⓪
Adams Merle S
3213△MacCallum Isabel Mrs ⓪
Sherwood Harold L
3216 Kroll Leo V
3220△Huttner Wm F ⓪
3226 Lauritzen Emma Mrs ⓪
△Lauritzen Harry E
3231△Dewars Isabel Mrs ⓪
Lindskog Christina Mrs
△Nystrom Erick
Nystrom Mathilda piano tchr
3232△Campbell Harry W
Garies John D

Consult these EXPERIENCED INSURANCE MEN!
They are here to serve you in all your Life Insurance Needs.
J. P. AASEN
BEN EXE
GEO. A. GJERTSEN
JOEL HOKKANEN
JOHN NYSTUL
E. C. OLSGARD
Call or phone Bridgeport 1125
Twin City Agents for
Lutheran Brotherhood
(Legal Reserve Life Insurance)
608 Second Ave. South
*
Also see Page 2140

STERLING ELECTRIC
33 S. 5th St.
ELECTRICAL SUPPLIES
Here Since 1906
Main 4272

The reproduction of R. L. Polk & Co. directories has been made in accordance with the terms and conditions of an agreement between Historical Information Gatherers, Inc. (HIGs), and R. L. Polk & Co. The directories may not be further reproduced without permission.

TELEPHONE
Bridgeport
4213
W.H. LAWRENCE CLEANER Drapeerie
9th
At
Marquette

MONTGOMERY WARD RETAIL STORE
St. Paul
Quality
Merchandise
Low
Prices!

Williamson & Williamson
PATENT ATTORNEYS
Business Established 1885
925-935 Metropolitan Life Building
Phone GE. 4607

MINNEHAHA AV—Contd
1809-11 Parkhurst V C Mrs
Tiderman Roy C
1815 Sweeney Estella Mrs
1817 Haas John N auto repr
1821-23 Kershaw Top & Body Co
1824 Vacant
1825 Lik-Nu Doll Hospital
1825½ **Apartments**
1 Swanson Gust
2-3 Vacant
4 Nagell Ray P
5 Peterson Christina Mrs
Street continued
1827 Vacant
1829 South Side Radio Service
1831 Vacant
1834 Kvitrud Robt auto repr
9th intersects
19th av intersects
1901 Prokosch Frank B gro
1904 Jevne Grover A gro
1907 Kastor Lage A meats
1908 Wells Ben
1909 Vacant
1911 Woida Edw C cabtmkr
Johnson Christ
1913 Bender Chas H bakery
1919 Clausen Magdeline Mrs ⓞ
Gardner Wm A
1920 Ellis John W
1921 McGill Earl W tires
1927 McKee Robt ⓞ barber
Smith Chas
Franklin av intersects
20th av intersects
2009 Carlson Edw A J house mover
Bergdahl Peter
2010 Citizens Club
2011 Peterson Anton
Peterson Arnold
2017 Kintz Leo E
2020 Vacant
2100 Lindberg Fred C ⓞ
2101 Duffy Harry E
2109 **Mengshoel Emil L** ⓞ
Devold Andrew O
2112 Kurilla Geo ⓞ
Graham Wm F
Kurilla Geo A
Shelley Richd F
2113 Boeser Jas A
Waldron Chas E
2114 Widell Carl A
Youngen Arnold
2115 Paramount Rug & Furniture Cleaners
2d fl vacant
2120 South Side Mission
Dahl Tena
Smith Abr A Rev
2121 Seafort Grant U ⓞ
2123 LaVigne Selina Mrs ⓞ
2127 Weingarden Abr ⓞ gro
22d intersects
21st av intersects
2200 Vacant
2204 Huron Cora J Mrs ⓞ
2208 Carlson Gottfred G ⓞ
2210 Hultquist Rose A Mrs ⓞ
2300 Ellington M P
Fancher Edw H
Kendall Lester J
Swanson Martin A
2304 Felon Geo H
2305 Mahlum Anna ⓞ
Johnstone Wm W
Spencer Ward
2308 Alm Arth R
2309 Kerrott Edw S
2312 Lind Claus ⓞ
2313 Foubert Ida L Mrs gro
Foubert Louis A
2316 Daniels Wm B ⓞ
2320 Westling Glenn L
Westling Howard G
2321 St Sauver David W
2322 Kerrott Barbara Mrs ⓞ
Brown Nettie Mrs
2329 Nelson & Harold beverages
24th intersects
2400 Shell Petroleum Corp bulk sta
2415 Vacant
22d av intersects
2445 Johnson Service Station garage
25th intersects
2500 Midwest Oil Co
2509 Biskey Arth trucking
2539 Graves E Jos coal
2543 Twin City Potato Chip Co
26th intersects
C M St P & P R R car shops and round house
28th intersects
2854 Mpls-Moline Power Implt Co factory
2854 Mpls Steel Construction Co
Mpls Steel & Machy div of Mpls-Moline Power Implt Co
Canteen The restr
29th intersects
2937 Johnson Bud Inc used cars
2941 Richardson H A fill sta
26th av intersects
Lake intersects
3000 Chemino Melvin A 2d hd furn
3002 Donicht Emma Mrs beverages
3002½ Donicht Fred C
3003 Vacant
3004 American Paint & Wallpaper Co
3005 New Lake Street Garage
3008 M F D Eng Co No 21
3011 Bloomington Fuel Co
3012 Lauritzen Christian ⓞ blksmith
3015 Duncan Bros tires
3016 Minnehaha Body & Fender Works
Kuharski Philip ⓞ
3020 Hultin Conrad G
Lambly Norman E Rev
3022 Esplin Jas
Kuharski Louis P
3024 Min-A-Max Co Inc greasing equip mfrs
3024½ Kaschner Oscar G barber
3026 Minnehaha-Lake Motor Co garage
3028 Zadach Fred W ⓞ
Andersen Arnold A
3030 Moak Geo M
Zadach Amelia Mrs
3032 Ewert Emma L Mrs
King Sherman D
3036 Hesse Fred W
3038 Kinney Jas F
3040 Tuttle Mary Mrs ⓞ
Tuttle Wm N
3044 Horstkorta Fred H ⓞ
3050 Pottsmith Nellie Mrs ⓞ
Johnson Albert E
3052 Alstad Earl M
Sweeney Everett E
3054 Helm Francis T
Senesac Gerald F
27th av and 31st intersect
3100 Segelstrom Alf
3101 Schreiber Marston L root beer
3102 Juengel Otto G
3104 Korst Nicholas W ⓞ
3108 Revak Roy J
Schreiber John M
3111 Eilertson Hans ⓞ
Wick Emelia C Mrs ⓞ
3112 Horstkorta Raymond F
Smith Curtis E
3113 Raycroft Therese Mrs ⓞ
3118 Allen Clara E Mrs ⓞ
3119 Bow Dennis C ⓞ
Funk Viola M Mrs
Walters Chas F
3120 Schultz Robt
3122 Crist Wm R
3124 Berg Axel M
Mieke Fred H
3128 Comer Edw M
3130 Kuharski Lambert A
3132 Fredrick Alvin C
Hewitson Jas E
Stark Herman E
3134 Detjen Arth J
Lenander Melbert I
3136 Lauritzen Christian ⓞ
Lauritzen Edna piano tchr
3140 **Apartments**
1 Schubert Geo H
2 Loomis Nellie B Mrs
3 Lowe Walter
4 Talley John A
5 Ginnow Ferdinand A
6 Oman Anne L Mrs
7 Hooker John L ⓞ
8 Schumm Gordon W
9 Severance Mary A Mrs
Street continued
3146 Countryman J Gordon
Erickson Kitty Mrs
Jennrich Francis J
Peterson Marie L Mrs
Schmidt Walter E
3152 Burnell Florence P Mrs ⓞ
s e Hiawatha Triangle
28th av and 32d st intersect
3200 Wheelock Oliver C ice
3201 Adams Alex ⓞ
Peterson Otis E
Stake Henry F
Zimmer Harold E
3204 Adams Geo ⓞ bldg contr
Haugan Eskild E
3208 **Apartments**
1 Hardin Robt L
2 Roaderick Myles S
3 Aronson Kermit D
4 Phillips Clarence W
5 Zadach Bernhardt L ⓞ
Street continued
3212 Adams Chas W ⓞ
Adams Merle S
3213 MacCallum Alex K ⓞ
Sherwood Harold L
3216 Shanahan Jos N ⓞ
3220 Huttner Wm F ⓞ
3226 Lauritzen Emma Mrs
3231 Dewars Walter ⓞ
Lindskog Christina
Nystrom Eric
3232 Sturdevant Myron J
3236 Schmidt Maren ⓞ
Rud Albert C
3240 Roberts Ira L ⓞ
3241 Dewars Wm jr ⓞ
3244 Stein Hugh
3247 Mapes Warner C ⓞ
Dahlberg Kenneth R
Kaschner Oscar G
Tonning Marvin A
3251 Bredesen John B ⓞ
Fogerland Mildred O
3252 Vacant
3254 Vacant
3256 Harrison Edw F meats
3258 Grouse Saul R gro
3261 Holst Eleanor B beauty shop
Walsh E L barber
3263 Rice Carsten A ⓞ beverages
Peterson Walter O
Salfer Martha E Mrs
29th av and 33d st intersect
3300 Sorenson Andrew ⓞ
3302 Leahy John P ⓞ
3306 Olson Jos W ⓞ
Johnson Leonard R
3312 Hohage Fred ⓞ
3314 Evans Geo T
3318 Girard Leonard A
3321 Carlson Wm A ⓞ
3322 Harrison Geo G
3325 Burland Frank R
3326 Sorensen Anders ⓞ
Mikkelsen Okee C
3329 Grouse Saul R
3330 Goodrich John W ⓞ
3333 Carlson Victor J
3334 Swanson Andrew T ⓞ
Nelson Edw J
3337 Malcy Lyle G
3338 Noreen Martin L ⓞ
3341 Hansen Albert A
3342 Hoagland Marie Mrs
3347 Morgan Dwight H
3351 Smith John S ⓞ pntr
3352 Baldwin K J fill sta
34th intersects
3400 Johnston Fred R ⓞ
Moorhouse Herman J
3405 Cordes Carrie Mrs
Holmgren Nellye C Mrs
3407 Thompson Maurice O
3408 Christiansen Mamie E Mrs ⓞ
3409 Nylander Hulda E
3412 Dewars Walter F ⓞ
3415 1st fl vacant
Geiger Harold E
3419 Conlon Nellie B Mrs ⓞ
3420 Larson Olaf ⓞ
3421 Carlton Elmer C ⓞ
3424 Hesse Aug A
3425 Dickey Ralph D
3428 Michel Herman
3431 Newberg Matt A ⓞ
3432 Sauset Christ ⓞ
3435 Leaf Wallace W
Simmers Virgil F
3436 Olson Arth W ⓞ
3441 Anderson Andrew A
3444 Swenson Ernest S
3448 Lindgren Erik tailor
3456 Bertrand Cholice beauty shop
Crest Lee R barber
Banaszak Michl F
3457 Berg Danl
Petersen Leif
Price Grant H
3458 Moore Floyd W meats
3459 Vacant
3460 Natl Tea Co (br) gros
3462 Dunlap Earl H
3463 Putnam Merna beverages
3464 Anderson & Johnson Pharmacy
3465 Peterson Paul L gro
3467 Bong John N dentist
3469 Stine Dell T dry gds
35th intersects
3500 Vacant
MINNEHAHA AV—Contd
3502 Jensen Jas A W bldg contr
Peterson Anthony C
3504 Van Zanten Peter ⓞ
3508 Burkeman Axel H
3512 Carter Geo P
Carter Vincent P
3515 Skelly Oil Co fill sta
31st av intersects
3516 Barnett Alf J ⓞ
3520 Hast Erick
3524 Murphy Bernard J
Peterson Clayton A
3526 Bodlund Roy K
3528 Johnson Louis ⓞ
3531 Sund Chris
3532 Novotne John A ⓞ
3536 Engstrom John A
3537 **Apartments**
1 Welch Robt E
2 Schacht Ben W
3 MacDonald Geo G
4 Vacant
Street continued
3540 Nelson Carl W ⓞ
3541 **Apartments**
1 Howe Eliz I Mrs
2 Sonnenberg Arth S
3 Borreson Hans T
4 Horeish Albert
Street Continued
3544 Schultz Geo A ⓞ
Zimmerman Erna R
3545 Erickson Leonard
3546 Tyler Horton A
3548 Pearson Erick ⓞ
3549 O'Connor John T ⓞ
3552 Fefferman Mary ⓞ
3553 Olson Anna Mrs
Wold Albert O
3556 Wheeler Carl J
3560 Holcomb Lewis E
Wyman Wm J
3561 Shenk Wm W metaphysician
Shofstall May Mrs ⓞ
36th intersects
3600 Stultz Jas E gro
Sterpoulos Geo
3601 Sinclair Refining Co fill sta
3604 Clarke John W
3609 Hanna Jas ⓞ
Prange Chas A
3612 George Lester S
3615 Hanna Jas R ⓞ
3616 Swanson Cephas ⓞ
3617 Ogden Wm H ⓞ
3621 Hallum Clarence M ⓞ
LaTourelle Bruce W
3624 Hall Roy ⓞ
3625 Moren Axel ⓞ
3628 Peterson Charlotte P Mrs ⓞ beauty shop
3629 Hammerot Axel G ⓞ
3630 Vacant
3632 Draves Wm A
3633 Ellingson Herman R ⓞ
3636 Crest Oswald P
3637 Godeman Louis F ⓞ
3640 Nicholson Eliz E Mrs
3641 Nystrom Josephine C Mrs
3644 Tronstad Hans J
3645 Maack Edw E ⓞ
3648 Hovey Otto B ⓞ
3649 Nelson Harold S
3652 McLeoud Fred H ⓞ
3653 Hatcher Earl H
3656 Harkins John C ⓞ
3657 Lussnig Michl ⓞ
Severance Tracy Mrs
3661 Peterson Paul A
3662 Beals Chas W
3665 Robertson Walter L ⓞ
3669 Gardner Jos F
3673 Landy Jens gro
3675 Peterson Carl E confr
37th intersects
3700 Bjork Gust P
Gamec John jr
3701 Vacant
3704 Miller Chas H ⓞ
3709 Vacant
3710 Stelzner Chas J ⓞ
3711 Cramer Edw M garage
3712 Seiler Florence C Mrs ⓞ
Christenson Julia Mrs
3713 Stanley Iron Works Inc
3720 Asher Floyd E
Pearson Milton
3721 Pehrson Erick H plmbr
3723 Falls Variety Shop
Snyder Wm H ⓞ
Eide Mabel J
Purinton Arland A
3724 Botts Toots V
Pepper Saml P
3725 Acme Beverage Co whol
Carlson Maurice E mach
3728 Forec Chas M ⓞ
Duncan Chas E

The reproduction of R. L. Polk & Co. directories has been made in accordance with the terms and conditions of an agreement between Historical Information Gatherers, Inc. (HIGs), and R. L. Polk & Co. The directories may not be further reproduced without permission.

1932

Complete Trust Service Checking Accounts Savings Accounts

A GREAT BANKING INSTITUTION

MINNESOTA LOAN & TRUST COMPANY

620 Marquette Avenue . . . . . Affiliated with Northwest Bancorporation

ICE BY GAS— No Moving Parts MINNEAPOLIS GAS LIGHT CO.

Gardner Hardware Co.

PAINTS TOOLS SPORTING GOODS Golf Diamond Ball Hockey Football BUILDERS' HARDWARE

GE neva 5655

304-306 Hennepin Ave.

MELBOURNE AV—Contd
Barton av ends
135 Landeen John A ⓪
136 Eberhardt Harry ⓪
Frogner Oscar P
140 Berkins Bert ⓪
141 Hopkins Louise H Mrs
Pearson Andrew ⓪
144 DuPriest John R ⓪
145 Montgomery Thos J ⓪
Malcolm av intersects
208 Darrell Morris deM Rev
Ministers Reserve Pension Fund Minn Conference M E Churches
215 Boyd Geo W
Davies John E
Haugan Randolph E
Robillard Philip J
Seder Augusta Mrs
221 Foss Kenneth
Nickerson Margt L Mrs
Wagner Winifred Mrs
Zimmerman Carle C
225 Vacant
232 Svac John
236 Baloga John A ⓪

MERRIAM ST—Crosses lower end Nicollet Island, 1 south of East Hennepin av
45 Crabtree E B Co garage
51-53 Salvation Army whse and garage

MILL PLACE—On the flats, 1 east of 21st av S
58 Peterson Gust
60 Pasko Anna Mrs
62 Cobanski Philip
63 Hibben Matthew
64 Vacant
65 Hibben Geo
67 Vacant
68 Skow John
70 Ocel Steph J
71 Lukasko Andrew
75 Jelliga Geo
101 Kovach Michl
102 Vacant
103 Bocko Michl
105 Colman John
107 Hibben Andrew
108 Gabrik John
109 Bucko John
112 Chovancek Michl
116 Kubik Andrew
120 Vacant
121 Dulin John
123 Gill James
128 Grill Alf S
129 Elavsky Andrew
132 Hreha Andrew
133 Kish John
135 Hazen Anna Mrs
138 Vacant
139 Shingler Susan Mrs
140 Vacant
141 Erickson Mary Mrs
142 Bednarek Frank
143 Zustiak John
144 Dauel John L

MILL ST—From 26th av N, north to 31st av N 1 west of river
(no houses)

MILWAUKEE AV — From 2215 Franklin av E, south to beyond E 24th st
2007 Olson Emil R ⓪
2008 Dugan Walter J
Malmsten Christine
Stuhlfeier Christine Mrs ⓪
2009 Nelson Severine Mrs
2012 Besta Joseph F ⓪
2014 Erickson Walfred
2015 Olson Einar B
2017 Larson Chas O ⓪
2018 Linner John O ⓪
2023 Campbell Wm P ⓪
2100 Fehling Wm
Schafer Clinton W
2101 Parmenter Earl W ⓪
2102 Carlson Linus ⓪
2103 Vacant
2106 Aulburr Andrew J ⓪
2107 Koch Aug H ⓪ uphol
2108 Nyhus Theo E
Thompson Nels ⓪
2109 Lorensen Sven B ⓪
2112 Grant Joseph
Hasledalen Hjalmer
2113 Wick Jensine Mrs ⓪
2114 Listerud Helga Mrs
Stark Carl
2116 Christensen Harry A
Hess Julius H ⓪
2117 Anderson Bert S
2118 Ledahl Edw H
Nelson Christian
2119 Sutton Robt B
2121 Millis Emma J Mrs ⓪
2125 Christiansen Ferdinand ⓪
E 22d intersects
2204 Stahara Mary Mrs
Vavreck Andrew V ⓪
2208 Isaacson Isaac A
Torgerson Ragnhild Mrs ⓪
2211 Canniff John P
2212 Swanson Arvid
Swanson Edwin ⓪
2213 Hanson Paul
2215 Polasky Tony ⓪
2218 Rosell Hanna M Mrs ⓪
2219 Hansen Nels O ⓪
2300 Hill Walfred A
Olson Harriet I Mrs
2301 Andree Eric ⓪
2304 Benson Caroline Mrs ⓪
2305 Stuhlfeier Harris F
2307 Loback Clara Mrs
2308 Larsen Saml
2310 Segelstrom Alf A
2311 Carson Albert
2312 Supalo John ⓪
2313 Vacant
2316 Krizan Michl ⓪
Starrett John J Jr
E 24th intersects
2423 Keyes Milo
2425 Alcala Elino

MINNEAPOLIS AV — From 2101 31st av S, east and southeast to 34th av S
2107 Hansen Cornelius ⓪
2109 Olson Nels ⓪
2111 Arvidson Albert ⓪
2113 Englund Russell B
Jones Hedley C
2116 Hamblin Geo W ⓪
2117 Erickson Celio Mrs ⓪
2121 Weberg John ⓪
2125 Gustafson Oscar P ⓪
2129 Hermstad Conrad J ⓪
2133 Jones Rhys
2137 Langlie Christian L ⓪
2141 Lund Arvid A
Warren Edw F
32d av S intersects
E 22d ends
2200 Broker Margt nurse
Michelson Emeline nurse
O'Hara James E
Olsen Eleanor V
2201 Skovholt Gust ⓪
2205 Theilmann Fred W ⓪
2209 Oddson Knute ⓪
Soderberg Axel
2214 Rulien John A ⓪
2215 Olson Arvid C
2217 Gilbert Hanna Mrs ⓪
2221 Brinkhaus Leonard ⓪
2223 Bronce Frank J
Bronce Frank S ⓪
2227 Nee Harry J
Strand Johanna Mrs ⓪
2233 Haugen Adolph
2235 Cederholm Hogan M ⓪
2241 Olson Fredk E
2243 Wellendorf Wm ⓪
33d av S intersects
2301 DeVaney Danl C ⓪
2305 Dahlquist Carl F ⓪
2309 Hedin Axel H ⓪
2313 Anderson Gustav A ⓪
2317 Peterson Edwin ⓪
2321 Olson Oscar M ⓪
2325 Ellertson Carl E ⓪
2329 Lorch Louise C Mrs ⓪
2333 Carlstedt Gust A ⓪
2337 Oredson Joseph
Tingstad Fred E

MINNEHAHA AV — From Cedar av and S 8th st, southeast to city limits
1809 Mulheran Marie E Mrs
1809-11 Maney Bros Mill & Elev Co
1815 Swanson Chas
1817 Oppedahl & Damon garage
1821 Vacant
1823 Vacant
1825 Olson Hilmer
1825 **Apartments**
3 LaCombe David W
4 Erickson Sverre
5 Duncan Brougham
7 Schmidt Roy F
Street continued
1825½ Bungart Fred
Gustafson Emma Mrs
1826-28 Vacant
1829 Cho-Pop Co pop corn products
1831 Vacant
S 9th intersects
19th av S intersects
1901 Prokosch Frank B gro
1904 Jevne Grover A gro
1907 Glasoe Fredk M estate meats
1908 Johnson Geo A
1909 Vacant
1911 Vacant
1913 Vacant
1919 Christianson Wm H
Clausen Magdeline Mrs
1920 Ellis John W
1921 Anderson Albert shoe repr
1922 Gresham James
1924 Vacant
1927 McKee Robt E barber
Franklin av E intersects
20th av S intersects
2009 Carlson Albert W
2010 Citizens Club
2011 Ostenby Elvira Mrs
Peterson Anton
2017 Engstrom Andrew J
2020 Nielsen Louis ⓪
2100 Lindberg Fred C ⓪
2101 Lee Nels O
2109 Mengshoel Emil L ⓪
2112 Gates Martina Mrs
Kurilla Geo ⓪
2113 Boeser James A
Waldron Chas E
2114 Widell Carl A
Youngen Arnold
2115 Vacant
2120 South Side Mission
2121 Seafort Grant ⓪
2123 LaVigne Wm J ⓪
2127 Weingarden Abr gro
E 22d intersects
21st av S intersects
2200 Dahl Fred ⓪
2204 Huron Claude
2208 Carlson Gottfred G ⓪
2210 Hultquist Fredk A ⓪
2300 Humiston Warren C
Johnston Robt
Ryals Sidney A
2302 Vacant
2304 Vacant
2305 Mahlum Annie ⓪
2308 Alm Arth R
2309 Kerrott Edw S ⓪
2312 Lind Claus ⓪
2313 Poppitz Ernest H gro
2316 Daniels Wm B ⓪
2320 Carter Saml E
2321 Brockway Fred
Leimers Fred ⓪
2322 Kerrott Barbara Mrs ⓪
2329 Wallin Sophronia Mrs gro
Wallin Jacob D ⓪
rear Johnson James C
E 24th intersects
2415 Strot Fuel Co
22d av S intersects
2445 Johnson Service Station
rear Robertson Arth auto repr
E 25th intersects
2500 Midwest Oil Co
2509 South Side Fuel & Transfer Co
E 26th intersects
C M St P & P R R car shops and round house
E 28th intersects
ws Mpls-Moline Power Implt Co factory
2854 Mpls Steel Construction Co division of Mpls Moline P & Implt Co
E 29th intersects
26th av S intersects
E Lake intersects
3000-04 Rosner Mann M furn
3002½ Stone Wm W
3008 M F D Engine Co No 21 H & L Co No 8
3012 Lauritsen Chris blksmith
3015½ Family Welfare Assn Minnehaha and Washn Dists
3016 Kuharski Philip auto repr
3020 Hultin Conrad G
3022 Anderson Arnold A
Duncan Brougham
3024 Min-A-Max Co Inc machy

MINNEHAHA AV—Contd
3024½ Anderson Emil barber
3026 Minnehaha-Lake Motor Co
3028 Johnson Ida C Mrs
Zadach Fred W ⓪
3030 Hanson Wm A
Zadach Amelia Mrs
3032 Oddson Margt G Mrs
Smithers Edw
3036 Zadach Bernhardt ⓪
3038 MacLean Mary E Mrs
3040 Tuttle Wm E
3044 Horstkorta Fred H ⓪
Horstkorta Raymond F
3050 Johnson Albert E
Pottsmith Henry C ⓪
3054 Christy Ernest
Johnson Harold R
Kiefner Vernon
Mohl Carl W
27th av S intersects
E 31st intersects
3100 Vacant
3102 Wagoner LeGrand W
3104 Korst Nicholas W ⓪
3108 Hesse Fred W
Schreiber John M
3111 Wick Amelia Mrs
3112 Buseck Christ C
Lowe Sarah Mrs
3113 Raycroft Geo A ⓪
3118 Allen Clara E Mrs ⓪
3119 Funk Gust
Walters Chas
Walters Dorance W
3120 Grady Wm E
3122 Kuebelbeck Nicholas
3124 Johnson Anna Mrs
Winette A John
3128 Kommerstad Alex E
3130 Sandberg Lawrence M
3132 Lyseen Alf
Perry Joseph ⓪
3134 Noreen John A
Storberg Saml G
3136 Lauritzen Chris ⓪
3140 Hooker John L ⓪
3146 Cassidy Frank
Hoiset Nels ⓪
3152 Burnell Saml A ⓪
es Hiawatha Triangle
28th av S intersects
E 32d intersects
3201 Adams Wm
Callan Arth J
Manolis Chris
3204 Adams Geo ⓪
Boxrud Emil H
3208 Vacant
3212 Adams Chas W
3213 MacCallum Alex K ⓪
Sherwood Harold L
3216 Sirheim Theo C
3220 Huttner Wm F ⓪
3226 Lauritzen John
3231 Dewars Walter
Just Paul O
3232 Anderson Frank
3236 Meyer Henry
Schmidt Thos ⓪
3240 Roberts Ira L ⓪
3241 Dewars Wm
3244 Huttner Leonard C ⓪
3247 Mapes Warren C ⓪
Rampmeier Herman E
3251 Peterson John
3252 Edelman Louis furrier
3254 Head Fredk R
3256 Sorenson Andrew meats
3258 Satter Leslie R gro
3261 Sirheim Theo C barber
3263 Rice Carston A gro
29th av S intersects
E 33d intersects
3300 Wickesser Chas J
3302 Leahy John P ⓪
3306 Sturdevant Harold C
3312 Hohage Fred
3314 Anderson Henry
3318 Bucklin Bernard
3321 Carlson Alice Mrs
3322 Lang Theo J ⓪
3325 Ericksen Helga Mrs
3326 Sorensen Andrew ⓪
Westgate Fredk E
3329 Ekman Reuben E
3330 Goodrich John W ⓪
3333 Lamm M A
3334 Nelson Edw G
Swanson Andrew T ⓪
3337 Lencses Paul Jr ⓪
3338 Noreen Martin L ⓪
3341 Frederickson Fredolph C ⓪
Lechnyr Frank A
3342 Lewis John ⓪
3347 Harstkorta Henry J
3350 Shell Petroleum Corp gas sta
3351 Smith John S ⓪
E 34th intersects
3400 Hendrick Alf C
Johnston Fred R ⓪

EXHIBIT B-4

TITLE SEARCH RECORDS

NO DOCUMENTS HAVE BEEN ASSOCIATED WITH THIS APPENDIX

APPENDIX C

REGULATORY RECORDS DOCUMENTATION

EXHIBIT C-1

MAPPED DATABASE REPORT

Siewert Cabinet & Fixture Manufacturing, Inc.
2640 Minnehaha Avenue
Minneapolis, MN 55404

Inquiry Number: 4382941.2s
August 14, 2015

The EDR Radius Map™ Report

EDR® Environmental Data Resources Inc

6 Armstrong Road, 4th floor
Shelton, CT 06484
Toll Free: 800.352.0050
www.edrnet.com

TABLE OF CONTENTS

SECTION	PAGE
Executive Summary	ES1
Overview Map	2
Detail Map	3
Map Findings Summary	4
Map Findings	8
Orphan Summary	1875
Government Records Searched/Data Currency Tracking	GR-1

GEOCHECK ADDENDUM

GeoCheck - Not Requested

Thank you for your business.
Please contact EDR at 1-800-352-0050
with any questions or comments.

Disclaimer - Copyright and Trademark Notice

This Report contains certain information obtained from a variety of public and other sources reasonably available to Environmental Data Resources, Inc. It cannot be concluded from this Report that coverage information for the target and surrounding properties does not exist from other sources. **NO WARRANTY EXPRESSED OR IMPLIED, IS MADE WHATSOEVER IN CONNECTION WITH THIS REPORT. ENVIRONMENTAL DATA RESOURCES, INC. SPECIFICALLY DISCLAIMS THE MAKING OF ANY SUCH WARRANTIES, INCLUDING WITHOUT LIMITATION, MERCHANTABILITY OR FITNESS FOR A PARTICULAR USE OR PURPOSE. ALL RISK IS ASSUMED BY THE USER. IN NO EVENT SHALL ENVIRONMENTAL DATA RESOURCES, INC. BE LIABLE TO ANYONE, WHETHER ARISING OUT OF ERRORS OR OMISSIONS, NEGLIGENCE, ACCIDENT OR ANY OTHER CAUSE, FOR ANY LOSS OF DAMAGE, INCLUDING, WITHOUT LIMITATION, SPECIAL, INCIDENTAL, CONSEQUENTIAL, OR EXEMPLARY DAMAGES. ANY LIABILITY ON THE PART OF ENVIRONMENTAL DATA RESOURCES, INC. IS STRICTLY LIMITED TO A REFUND OF THE AMOUNT PAID FOR THIS REPORT.** Purchaser accepts this Report "AS IS". Any analyses, estimates, ratings, environmental risk levels or risk codes provided in this Report are provided for illustrative purposes only, and are not intended to provide, nor should they be interpreted as providing any facts regarding, or prediction or forecast of, any environmental risk for any property. Only a Phase I Environmental Site Assessment performed by an environmental professional can provide information regarding the environmental risk for any property. Additionally, the information provided in this Report is not to be construed as legal advice.

Copyright 2015 by Environmental Data Resources, Inc. All rights reserved. Reproduction in any media or format, in whole or in part, of any report or map of Environmental Data Resources, Inc., or its affiliates, is prohibited without prior written permission.

EDR and its logos (including Sanborn and Sanborn Map) are trademarks of Environmental Data Resources, Inc. or its affiliates. All other trademarks used herein are the property of their respective owners.

EXECUTIVE SUMMARY

A search of available environmental records was conducted by Environmental Data Resources, Inc (EDR). The report was designed to assist parties seeking to meet the search requirements of EPA's Standards and Practices for All Appropriate Inquiries (40 CFR Part 312), the ASTM Standard Practice for Environmental Site Assessments (E 1527-13) or custom requirements developed for the evaluation of environmental risk associated with a parcel of real estate.

TARGET PROPERTY INFORMATION

ADDRESS

2640 MINNEHAHA AVENUE
MINNEAPOLIS, MN 55404

COORDINATES

Latitude (North):	44.9542000 - 44˚ 57' 15.12''
Longitude (West):	93.2396000 - 93˚ 14' 22.56''
Universal Tranverse Mercator:	Zone 15
UTM X (Meters):	481100.2
UTM Y (Meters):	4977673.5
Elevation:	842 ft. above sea level

USGS TOPOGRAPHIC MAP ASSOCIATED WITH TARGET PROPERTY

Target Property Map:	5964259 SAINT PAUL WEST, MN
Version Date:	2013
West Map:	5962671 MINNEAPOLIS SOUTH, MN
Version Date:	2013

AERIAL PHOTOGRAPHY IN THIS REPORT

Portions of Photo from:	20100912
Source:	USDA

MAPPED SITES SUMMARY

Target Property Address:
2640 MINNEHAHA AVENUE
MINNEAPOLIS, MN 55404

Click on Map ID to see full detail.

MAP ID	SITE NAME	ADDRESS	DATABASE ACRONYMS	RELATIVE ELEVATION	DIST (ft. & mi.) DIRECTION
A1	SIEWERT CABINET & FI	2640 MINNEHAHA AVE	MN AIRS, MN WIMN		TP
A2	SIEWERT CABINET & FI	2640 MINNEHAHA AVE	RCRA-CESQG, FINDS, US AIRS		TP
A3	SOO LINE MARSHALLING	SEE LOCATION DESCRIP	MN LS, MN WIMN	Higher	1 ft.
A4	HIAWATHA WEST SUBSTA	SW OF 26TH AVE. S &	MN SRS, MN VIC	Higher	1 ft.
B5	MINNEHAHA INDUSTRIAL	2650 MINNEHAHA AVE	MN SRS, MN LS, MN LIENS, MN INST CONTROL, MN VIC,...	Higher	36, 0.007, ENE
B6	OUTLOT A, MINNEHAHA	2644 MINNEHAHA AVENU	US BROWNFIELDS, FINDS	Higher	38, 0.007, NE
B7	DIGI GRAPHIC LLC	2639 MINNEHAHA AVE	RCRA NonGen / NLR, FINDS	Higher	44, 0.008, ENE
B8	DIGIGRAPHICS/PHOTOS	2639 MINNEHAHA AVE	MN SRS, MN LS, MN MANIFEST, MN VIC, MN...	Higher	44, 0.008, ENE
B9	IMAGINE EXPRESS - PR	2633 MINNEHAHA AVE	RCRA-SQG	Higher	47, 0.009, NE
B10	IMAGINE EXPRESS - PR	2633 MINNEHAHA AVE	MN WIMN	Higher	47, 0.009, NE
B11	IMAGINE EXPRESS	2633 MINNEHAHA AVE	MN MANIFEST, MN WIMN	Higher	47, 0.009, NE
B12	LOTHENBACH PROPERTIE	2633 MINNEHAHA AVE S	MN SRS, MN LIENS, MN VIC, MN WIMN	Higher	47, 0.009, NE
B13	GUILD ART CORP	2626 MINNEHAHA AVE	RCRA-CESQG, MN WIMN	Lower	51, 0.010, NNE
B14	BURR PROPERTIES	26TH AVE. S. AND 27T	MN SRS, MN LIENS, MN VIC	Lower	84, 0.016, East
B15	BURR PROPERTIES	26TH AVE S & 27TH ST	MN LS, MN WIMN	Higher	91, 0.017, East
B16	BAKER BEARING	2620 MINNEHAHA AVE	RCRA-CESQG, MN WIMN	Lower	92, 0.017, NNE
17	PRO FLOOR 320	2700 MINNEHAHA AVE	MN LS, MN WIMN	Higher	141, 0.027, ESE
C18	HENNEPIN COUNTY HHW	2600 MINNEHAHA AVE	RCRA NonGen / NLR, FINDS	Lower	235, 0.045, North
C19	MINNEHAHA INDUSTRIAL	2600 MINNEHAHA AVE S	MN SPILLS, MN BROWNFIELDS, MN WIMN, MN Financial...	Lower	235, 0.045, North
C20	MINNEHAHA INDUSTRIAL	2600 MINNEHAHA AVENU	MN SRS, MN VIC, MN WIMN	Lower	235, 0.045, North
C21	UNIVERSAL MARKING SY	2320 E 26TH ST	RCRA NonGen / NLR, FINDS, MN WIMN	Lower	238, 0.045, NNE
C22	MCDA FORMER RAILROAD	E 26TH ST & MINNEHAH	RCRA-SQG, MN WIMN	Lower	238, 0.045, North
C23	NORTHWEST ZONE RAILY	EAST 26TH STREET & M	MN SRS, MN VIC	Lower	239, 0.045, North
C24	MN COMMUNITY DEVELOP	26TH ST & MINNEHAHA	MN UST, MN WIMN, MN Financial Assurance	Lower	239, 0.045, North
C25	MINNEHAHA INDUSTRIAL	EAST 26TH STREET AND	MN SRS, MN VIC	Lower	240, 0.045, North
D26	PHOTOS INC	2601 MINNEHAHA AVE S	RCRA NonGen / NLR, FINDS	Lower	275, 0.052, NE
D27	PHOTOS, INC.	2601 MINNEHAHA AVENU	MN SRS, MN LIENS, MN INST CONTROL, MN VIC	Lower	275, 0.052, NE
D28	PHOTOS, INC	2601 MINNEHAHA AVE S	MN LS, MN WIMN	Lower	275, 0.052, NE
E29	SMYTH COMPANIES LLC	2300 26TH ST E	MN MANIFEST, MN AIRS, MN WIMN	Lower	432, 0.082, NNE
E30	SMYTH COMPANIES INC	2300 26TH ST E	RCRA-SQG, WI MANIFEST	Lower	432, 0.082, NNE
E31	SMYTH COMPANIES FACI	2300 EAST 26TH STREE	MN SRS, MN LIENS, MN INST CONTROL, MN VIC	Lower	432, 0.082, NNE
F32		2740 MINNEHAHA AVE	EDR US Hist Cleaners	Higher	454, 0.086, SE
F33	SALLY BEAUTY SUPPLY	2740 MINNEHAHA AVE S	MN WIMN	Higher	454, 0.086, SE
F34	MINNEHAHA MALL #5 (H	2740 MINNEHAHA AVE	MN WIMN	Higher	454, 0.086, SE
D35	KOENIG EQUIPMENT INC	2400 E 26TH ST	RCRA-CESQG, FINDS	Lower	465, 0.088, NE
D36	KOENIG EQUIPMENT INC	2400 E 26TH ST	MN UST, MN AST, MN Financial Assurance, MN WIMN	Lower	465, 0.088, NE
G37	MINNEAPOLIS CITY OF	28TH ST & HIAWATHA A	RCRA NonGen / NLR, MN WIMN	Higher	478, 0.091, SSW
G38	HIAWATHA WEST SUBSTA	28TH ST & HIAWATHA A	MN Financial Assurance, MN WIMN	Higher	478, 0.091, SSW
G39	CMC HEARTLAND LITE Y	HIAWATHA & EAST 28TH	MN SHWS, MN SRS, MN LIENS	Higher	519, 0.098, SSW

MAPPED SITES SUMMARY

Target Property Address:
2640 MINNEHAHA AVENUE
MINNEAPOLIS, MN 55404

Click on Map ID to see full detail.

MAP ID	SITE NAME	ADDRESS	DATABASE ACRONYMS	RELATIVE ELEVATION	DIST (ft. & mi.) DIRECTION
G40	CMC HEARTLAND LITE Y		MN PLP	Higher	520, 0.098, SSW
G41	DODDS GROVER V	2800 HIAWATHA AVE	EDR US Hist Auto Stat	Higher	526, 0.100, SSW
H42	DF COUNTRYMAN CO	2425 E 26TH ST	RCRA-CESQG, FINDS, MN WIMN	Lower	535, 0.101, NE
H43	RP VOGEL & CO INC	2426 E 26TH ST	MN WIMN	Lower	546, 0.103, NE
H44	RP VOGEL & CO INC	2426 E 26TH ST	RCRA-CESQG, FINDS	Lower	546, 0.103, NE
45	NORWEST ZONE RAILYAR	SEE LOCATION DESCRIP	MN LS, MN WIMN	Lower	560, 0.106, NNW
I46	JEFFERSON PARTNERS L	2100 E 26TH ST	MN BROWNFIELDS, MN TIER 2	Higher	562, 0.106, NW
I47	TRACT B RAIL FACILIT	2100 E 26TH ST	MN Financial Assurance, MN WIMN	Higher	562, 0.106, NW
I48	JEFFERSON LINES	2100 E 26TH ST	MN SPILLS, MN TIER 2, MN WIMN, MN Financial...	Higher	562, 0.106, NW
I49	JEFFERSON PARTNERS L	2100 E 26TH ST	RCRA-CESQG, FINDS, MN AST	Higher	562, 0.106, NW
I50	ALL WEATHER ROOF	2101 26TH ST E	RCRA-CESQG, MN WIMN	Higher	563, 0.107, NW
I51	MINNEHAHA INDUSTRIAL	2101 E 26TH ST	MN LS, MN WIMN	Higher	563, 0.107, NW
G52	BERSIE ALMA W MRS	2908 HIAWATHA AVE	EDR US Hist Auto Stat	Higher	609, 0.115, SSW
53	CHICAGO-MILWAUKEE CO	2000 2020 E 28TH ST	MN LUST, MN SPILLS, MN WIMN, MN Financial...	Higher	620, 0.117, WSW
G54	COLONIAL OIL CO	2950 HIAWATHA AVE	EDR US Hist Auto Stat	Higher	630, 0.119, SSW
J55	MIDTOWN GREENWAY (PH	SEE LOCATION DESCRIP	MN LS, MN WIMN	Higher	645, 0.122, West
J56	MIDTOWN GREENWAY PHA	N OF E 29TH STREET F	MN SRS, MN LIENS, MN VIC	Higher	670, 0.127, WSW
I57	JEFFERSON LINES	ADDRESS UNKNOWN	MN WIMN	Higher	674, 0.128, NW
K58	ED ARNOLD CO	2549 24TH AVE S	MN UST, MN WIMN, MN Financial Assurance	Lower	696, 0.132, NNE
L59	KRAUS ANDERSON REALT	2530 MINNEHAHA AVE	MN LAST, MN Financial Assurance, MN WIMN	Lower	721, 0.137, North
K60	PRINTERS WHOLESALE S	2540 24TH AVE S	RCRA-CESQG, MN WIMN	Lower	733, 0.139, NNE
M61	PHILLIPS ECO-ENTERPR	21ST AVENUE SOUTH	MN SRS, MN LIENS, MN INST CONTROL, MN VIC	Higher	740, 0.140, SW
M62	PHILLIPS ECO-ENT. CE		MN AGSPILLS, MN AGVIC	Higher	740, 0.140, SW
I63	TRACT B RAIL FACILIT	SEE LOCATION DESCRIP	MN SRS, MN LIENS, MN INST CONTROL, MN VIC	Higher	761, 0.144, NW
M64	HIAWATHA CONSTRUCTIO	SEE LOCATION DESCRIP	MN LS, MN WIMN	Higher	784, 0.148, SSW
M65	HCRRA ROW	SOUTH OF EAST 28TH S	MN SRS, MN LIENS, MN VIC	Higher	788, 0.149, SW
M66	HCRRA ROW	SEE LOCATION DESCRIP	MN LS, MN WIMN	Higher	788, 0.149, SW
N67	LANDRY TRANSFER INC	2515 23RD AVE S	MN Financial Assurance, MN WIMN	Lower	807, 0.153, North
N68	LANDRY TRANSFER INC	2515 23RD AVE S	RCRA-SQG, FINDS, MN AST	Lower	807, 0.153, North
K69	EGEBERG GOLF CARS	2526 24TH AVE S	RCRA NonGen / NLR, FINDS, MN LUST, MN UST, MN...	Lower	808, 0.153, NNE
M70	HIAWATHA CONSTRUCTIO	RELOCATED 21ST AVENU	MN SRS, MN VIC	Higher	820, 0.155, SSW
M71	GREEN INSTITUTE REUS	2801 21ST AVE S STE	FINDS, MN WIMN	Higher	843, 0.160, SW
M72	GREEN INSTITUTE REUS	2801 21ST AVE S STE	RCRA-CESQG	Higher	843, 0.160, SW
M73	PHILLIPS ECO-ENTERPR	2801 21ST AVE	MN WIMN	Higher	843, 0.160, SW
K74	GENERAL REPAIR SERVI	2521 24TH AVE S	RCRA NonGen / NLR, FINDS, MN WIMN	Lower	846, 0.160, NNE
K75	EARL WEIKLE & SONS I	2514 24TH AVE S	MN LUST, MN UST, MN Financial Assurance	Lower	875, 0.166, NNE
K76	EARL WIEKLE & SONS C	2514 24TH AVE S	RCRA NonGen / NLR, FINDS, MN LS, MN WIMN	Lower	875, 0.166, NNE
K77	EARL WEIKLE & SONS	2514 - 24TH AVENUE S	MN SRS, MN VIC	Lower	875, 0.166, NNE
N78		2500 23RD AVE S	EDR US Hist Auto Stat	Lower	876, 0.166, North

MAPPED SITES SUMMARY

Target Property Address:
2640 MINNEHAHA AVENUE
MINNEAPOLIS, MN 55404

Click on Map ID to see full detail.

MAP ID	SITE NAME	ADDRESS	DATABASE ACRONYMS	RELATIVE ELEVATION	DIST (ft. & mi.) DIRECTION
N79	CYLINDER HEAD SERVIC	2500 23RD AVE S	RCRA-SQG, PADS, FINDS, MN WIMN	Lower	876, 0.166, North
K80	AT&T - CELLULAR ONE	2515 24TH AVE S	MN UST, MN WIMN, MN Financial Assurance	Lower	879, 0.166, NNE
O81	HIAWATHA BUSINESS CE	SEE LOCATION DESCRIP	MN LS, MN WIMN	Higher	885, 0.168, SW
N82	INDUSTRIAL CHEMICAL	2301 E 25TH ST	MN LUST, MN UST, MN WIMN, MN Financial Assurance	Lower	886, 0.168, North
83	CALCO OF MINNEAPOLIS	2751 MINNEHAHA AVE	FINDS, MN WIMN	Lower	887, 0.168, SE
P84	RAIL SUPPORT FACILIT	SEE LOCATION DESCRIP	MN WIMN	Higher	897, 0.170, NW
P85	RAIL SUPPORT FACILIT	24TH STREET EAST AND	MN SRS, MN LIENS, MN INST CONTROL, MN VIC	Higher	897, 0.170, NW
Q86		2508 24TH AVE S	EDR US Hist Cleaners	Lower	908, 0.172, NNE
Q87	BEST CLEANING AND RE	2508 24TH AVE S	RCRA NonGen / NLR, FINDS, MN WIMN	Lower	908, 0.172, NNE
O88	UMP SMILEYS CLINIC	2020 28TH ST E	MN WIMN	Higher	918, 0.174, SW
O89	HIAWATHA BUSINESS CE	2020 EAST 28TH STREE	MN SRS, MN LIENS, MN VIC	Higher	925, 0.175, SW
O90	GREENWAY SURGERY CEN	2020 28TH ST E STE 1	MN WIMN	Higher	932, 0.177, SW
O91	UMP SMILEYS CLINIC	2020 28TH ST E	RCRA-CESQG	Higher	932, 0.177, SW
O92	GREENWAY SURGERY CEN	2020 28TH ST E STE 1	RCRA-CESQG	Higher	932, 0.177, SW
O93	VACANT PROPERTY	2016 2100 E 28TH ST	MN LUST, MN BROWNFIELDS, MN WIMN, MN Financial...	Higher	932, 0.177, SW
L94	MODIFIED TOOL	2501 MINNEHAHA AVE	MN LUST, MN UST, MN WIMN, MN Financial Assurance	Lower	940, 0.178, NNW
L95	MODIFIED TOOL	2501 MINNEHAHA AVE	RCRA-CESQG, FINDS	Lower	940, 0.178, NNW
L96	AND W SERVICE GARAGE	2501 MINNEHAHA AVE	EDR US Hist Auto Stat	Lower	940, 0.178, NNW
Q97		2500 24TH AVE S	EDR US Hist Cleaners	Lower	954, 0.181, NNE
L98	BERG CARL E	2201 E 25TH	EDR US Hist Auto Stat	Lower	954, 0.181, NNW
M99	PEERLESS MACHINE PRO	2828 21ST AVE S	RCRA NonGen / NLR, FINDS, MN WIMN	Higher	960, 0.182, SW
O100	HIAWATHA BUSINESS CE	2000-2100 EAST 28TH	MN SRS, MN LIENS, MN INST CONTROL, MN VIC	Higher	963, 0.182, SW
R101	GRAPHIC SYSTEMS INC	2632 26TH AVE S	RCRA-CESQG, FINDS, MN WIMN	Lower	974, 0.184, East
S102	CITY OF MINNEAPOLIS		MN AGSPILLS, MN AGVIC	Higher	986, 0.187, SSW
Q103	VAN S GARAGE	2411 E 25TH	EDR US Hist Auto Stat	Lower	989, 0.187, NNE
Q104	CO OPERATIVE SERVICE	2410 E 25TH	EDR US Hist Auto Stat	Lower	989, 0.187, NNE
Q105	DAVID OLSON SALES CO	2425 E. 25TH ST & 25	MN SRS, MN LIENS, MN INST CONTROL, MN VIC	Lower	999, 0.189, NNE
S106	JOHN A DALSIN & SON,		MN AGSPILLS, MN AGVIC	Higher	1000, 0.189, SW
T107	SLIDE SERVICES INC	2537 25TH AVE S	RCRA NonGen / NLR, FINDS, MN WIMN	Lower	1006, 0.191, NE
U108	JANESVILLE AUTO TRAN	2700 26TH AVE S	RCRA NonGen / NLR, FINDS, MN LUST, MN UST, MN AST,...	Lower	1006, 0.191, ESE
Q109	DAVID OLSON SALES CO	2425 E 25TH ST	PADS, MN LUST, MN Financial Assurance, MN WIMN	Lower	1013, 0.192, NNE
U110	DATE GEORGE COMPANY	2743 26TH AVE S	RCRA-CESQG, FINDS, MN WIMN	Lower	1025, 0.194, ESE
V111	KRAUS ANDERSON CONST	2500 MINNEHAHA AVE	MN Financial Assurance, MN WIMN	Lower	1026, 0.194, NNW
V112	COMMERCIAL PROPERTY	2500 MINNEHAHA AVE	MN AST	Lower	1026, 0.194, NNW
V113	KRAUS ANDERSON CONST	2500 MINNEHAHA AVE	RCRA-CESQG	Lower	1026, 0.194, NNW
R114	ADHESIVE SYSTEMS TEC	2645 26TH AVE S STE	RCRA-CESQG, MN WIMN	Lower	1031, 0.195, East
R115	MIDWEST GROUP ONE LL	2645 26TH AVE S	RCRA-CESQG	Lower	1031, 0.195, East
R116	MIDWEST GROUP ONE	2645 26TH AVE S	MN WIMN	Lower	1031, 0.195, East
U117	SCHUBERT OUTDOOR ADV	2747 26TH AVE S	RCRA-CESQG, FINDS, MN WIMN	Lower	1033, 0.196, ESE

MAPPED SITES SUMMARY

Target Property Address:
2640 MINNEHAHA AVENUE
MINNEAPOLIS, MN 55404

Click on Map ID to see full detail.

MAP ID	SITE NAME	ADDRESS	DATABASE ACRONYMS	RELATIVE ELEVATION	DIST (ft. & mi.) DIRECTION
W118	SOO LINE MARSHALLING	SW OF 26TH AVE. S &	MN SRS, MN VIC	Lower	1034, 0.196, ENE
T119	TWIN CITY FILTER SER	2529 25TH AVE S	RCRA-CESQG, FINDS, MN WIMN	Lower	1040, 0.197, NE
O120	JADCO SUPPLY	2827 S 20TH AVE	MN UST	Higher	1044, 0.198, SW
O121	PRESCOTT HAROLD H	2826 S 20TH AVE	EDR US Hist Auto Stat	Higher	1044, 0.198, SW
O122	JOHN A. DALSIN & SON	2827 S 20TH AVE	MN TIER 2, MN WIMN, MN Financial Assurance	Higher	1044, 0.198, SW
O123	JOHN A DALSIN & SONS	2830 20TH AVE S	MN UST, MN AST, MN MANIFEST, MN WIMN, MN Financial...	Higher	1058, 0.200, SW
O124	DALSIN (JOHN A) & SO	2830 20TH AVE S	RCRA-CESQG	Higher	1058, 0.200, SW
V125	STRAUGHAN HARDWARE	2200 TO 2204 E 25TH	MN LUST, MN Financial Assurance, MN WIMN	Lower	1087, 0.206, North
X126	MINNEAPOLIS SOUTHSID	2850 20TH AVE S	MN LS, MN WIMN	Higher	1089, 0.206, SW
X127	MINNEAPOLIS SOUTHSID	2850 20TH AVE S	MN LS	Higher	1089, 0.206, SW
X128	PHILLIPS BIOMASS PRO	2850 20TH AVENUE SOU	MN SRS, MN LIENS, MN VIC	Higher	1089, 0.206, SW
X129	CITY OF MPLS/EQUIPME	2850 20TH AVE S	MN SWF/LF, MN LUST, MN UST, MN AIRS, MN Financial...	Higher	1089, 0.206, SW
X130	HENNEPIN COUNTY	2859 20TH AVE S	MN WIMN	Higher	1094, 0.207, SW
X131	HENNEPIN COUNTY - 20	2859 20TH AVE S	RCRA NonGen / NLR, FINDS	Higher	1094, 0.207, SW
Y132	LITTLE EARTH PROPERT	1924 E 26TH ST	US BROWNFIELDS, FINDS	Higher	1101, 0.209, WNW
W133	NEW FRENCH BAKERY -	2609 26TH AVE S	RCRA-CESQG	Lower	1121, 0.212, ENE
W134	NEW FRENCH BAKERY -	2609 26TH AVE S	FINDS, MN WIMN	Lower	1121, 0.212, ENE
W135	QUE COMPUTERS INC	2600 26TH AVE S STE	FINDS, MN WIMN	Lower	1135, 0.215, ENE
W136	QUE COMPUTERS INC	2600 26TH AVE S STE	RCRA NonGen / NLR	Lower	1135, 0.215, ENE
W137	FORMER SOO LINE RAIL	E 26TH ST & 26TH AVE	MN LUST, MN Financial Assurance, MN WIMN	Lower	1148, 0.217, ENE
W138	EAST 26TH STREET DEV	E 26TH ST	MN BROWNFIELDS	Lower	1153, 0.218, ENE
Z139	MINNEHAHA MALL	2510 E LAKE ST	MN LUST, MN Financial Assurance, MN WIMN	Lower	1173, 0.222, SE
Z140	MINNEHAHA MALL, TARG	2500 & 2510 E LAKE S	MN LS, MN WIMN	Lower	1173, 0.222, SE
Z141	METRO DENTALCARE - L	2510 E LAKE ST	RCRA NonGen / NLR, FINDS	Lower	1173, 0.222, SE
142	MINNEHAHA MALL #4	EAST 28TH STREET AND	MN SRS, MN LIENS, MN INST CONTROL, MN VIC	Lower	1181, 0.224, ESE
AA143	HENNEPIN COUNTY	2116 29TH ST E	RCRA NonGen / NLR, FINDS	Higher	1187, 0.225, SSW
AA144	HENNEPIN COUNTY	2116 29TH ST E	MN WIMN	Higher	1187, 0.225, SSW
AB145	MIDWEST PRESS REPAIR	2500 E 25TH ST	RCRA NonGen / NLR, MN UST, MN Financial Assurance,...	Lower	1189, 0.225, NE
AB146	NABILA TRADING INC	2500 E 25TH ST	MN SPILLS, MN Financial Assurance, MN WIMN	Lower	1189, 0.225, NE
AB147		2500 E 25TH ST	EDR US Hist Auto Stat	Lower	1189, 0.225, NE
AC148	ANDERSON OSCAR N	2548 HIAWATHA AVE	EDR US Hist Auto Stat	Higher	1196, 0.227, NW
AB149	OLSON DAVID SALES	2504 25TH ST E	MN UST, MN WIMN, MN Financial Assurance	Lower	1204, 0.228, NE
Y150	MPLS ASPHALT PLANT	1925 E 26TH ST	MN LAST, MN SPILLS, MN Financial Assurance	Higher	1231, 0.233, WNW
Y151	CITY OF MINNEAPOLIS	1925 E 26TH ST	MN BROWNFIELDS, MN WIMN	Higher	1231, 0.233, WNW
Y152	MINNEAPOLIS ASPHALT	1925 E 26TH ST	MN AST	Higher	1231, 0.233, WNW
Y153	MINNEAPOLIS CITY OF	1925 E 26TH ST	MN AIRS, MN WIMN	Higher	1231, 0.233, WNW
Y154	MINNEAPOLIS - HIAWAT	1925 E 26TH ST	MN AIRS, MN WIMN, MN Financial Assurance	Higher	1231, 0.233, WNW
AA155	PHILLIPS ECO-ENTERPR	21ST AVE S & 29TH ST	MN LS, MN LUST, MN Financial Assurance, MN WIMN	Higher	1238, 0.234, SSW
AB156	VICTOR LAUNDRY	2523 E 25TH	EDR US Hist Cleaners	Lower	1240, 0.235, NE

MAPPED SITES SUMMARY

Target Property Address:
2640 MINNEHAHA AVENUE
MINNEAPOLIS, MN 55404

Click on Map ID to see full detail.

MAP ID	SITE NAME	ADDRESS	DATABASE ACRONYMS	RELATIVE ELEVATION	DIST (ft. & mi.) DIRECTION
Y157	HENNEPIN COUNTY - E	1911 E 26TH ST	RCRA-CESQG, FINDS	Higher	1257, 0.238, WNW
Y158	CITY OF MPLS EQUIPME	1911 E 26TH ST	MN LUST, MN UST, MN AST, MN SPILLS, MN WIMN, MN...	Higher	1257, 0.238, WNW
Y159	HENNEPIN COUNTY - E	1911 E 26TH ST	RCRA NonGen / NLR	Higher	1257, 0.238, WNW
AD160	METRO TRANSIT RAIL S	SEE LOCATION DESCRIP	MN WIMN	Lower	1266, 0.240, NNW
Y161	MINNEAPOLIS (CITY OF	1901 26TH ST E	RCRA-CESQG	Higher	1275, 0.241, WNW
Y162	CITY OF MINNEAPOLIS	1901 E 26TH ST	MN UST, MN AIRS, MN TIER 2, MN WIMN, MN Financial...	Higher	1275, 0.241, WNW
Y163	MINNEAPOLIS - HIAWAT	1901 E 26TH ST	RCRA NonGen / NLR	Higher	1275, 0.241, WNW
Y164	MINNEAPOLIS (CITY OF	1901 26TH ST E	MN MANIFEST	Higher	1276, 0.242, WNW
AC165	HIAWATHA OIL CO	2401 HIAWATHA AVE	EDR US Hist Auto Stat	Higher	1278, 0.242, NW
AD166	TOWN OF WARREN TCE S	SEC 19, T29N, RI8W,	CERC-NFRAP	Lower	1312, 0.248, NNW
AE167	CITY OF MINNEAPOLIS	1858 E 27TH ST	MN UST, MN WIMN, MN Financial Assurance	Higher	1316, 0.249, West
AE168	MINNEAPOLIS FIRE DEP	1858 E 27TH ST	RCRA-CESQG, WI MANIFEST	Higher	1316, 0.249, West
AF169	GAS HOLDER #4 OU2	20TH AVENUE SOUTH	MN SRS, MN LIENS, MN INST CONTROL, MN VIC	Higher	1321, 0.250, SW
AF170	HENNEPIN COUNTY PARC	SEE LOCATION DESCRIP	MN LS, MN WIMN	Higher	1322, 0.250, SW
171	MINNEHAHA MALL #4	SEE LOCATION DESCRIP	MN WIMN	Higher	1339, 0.254, SSE
AG172	GLASS DEPOT	2450 MINNEHAHA AVENU	MN SRS, MN LIENS, MN VIC, MN Financial Assurance	Lower	1357, 0.257, NNW
AG173	GLASS DEPOT	2450 MINNEHAHA AVE	MN LS, MN LUST, MN Financial Assurance, MN WIMN	Lower	1357, 0.257, NNW
AH174	7-SIGMA INC	2843 26TH AVE S	RCRA-SQG, FINDS, MN UST, MN MANIFEST, MN AIRS, MN...	Lower	1371, 0.260, SE
175	DELUCA RESTAURANT SU	2700 27TH AVE S	RCRA-CESQG, MN WIMN	Lower	1379, 0.261, East
AH176	CUB FOODS 1037	2850 26TH AVE S	MN WIMN	Lower	1400, 0.265, SE
AI177	BAKER BEARING COMPAN	2515 26TH AVE S	MN WIMN	Lower	1421, 0.269, NE
AC178	HIAWATHA CORRIDOR	I94 TO LAKE ST ALONG	MN LS, MN WIMN	Higher	1426, 0.270, NW
AH179	DOLLAR TREE 2328	2858 26TH AVE S	MN WIMN	Lower	1437, 0.272, SE
AJ180	FLOUR CITY ARCHITECT	2637 27TH AVE S	MN LS, MN LUST, MN UST, MN SPILLS, MN Financial...	Lower	1441, 0.273, East
AJ181	IVY ARTS COPY & PRIN	2637 27TH AVE S STE	MN WIMN	Lower	1441, 0.273, East
AJ182	FLOUR CITY ARCHITECT	2637 27TH AVENUE S	RCRA NonGen / NLR, MN SRS, MN LIENS, MN VIC	Lower	1441, 0.273, East
AJ183	CHRIS KVALE CYCLES	2637 27TH AVE S STE	MN WIMN	Lower	1441, 0.273, East
AG184	DEVRIES BAR GRINDING	2433 MINNEHAHA AVE	RCRA-CESQG, FINDS, MN WIMN	Lower	1443, 0.273, NNW
AK185	ROOF DEPOT INC	1860 E 28TH ST	MN LS, MN SPILLS, MN Financial Assurance, MN WIMN	Higher	1464, 0.277, WSW
AK186	ROOF DEPOT	1860 EAST 28TH STREE	MN SRS	Higher	1464, 0.277, WSW
AK187	ENVIRONMENTAL SILVER	1860 E 28TH ST BAY 1	RCRA NonGen / NLR, FINDS, MN WIMN	Higher	1467, 0.278, WSW
AJ188	LA PERLA TORTILLERIA	2616 27TH AVE S	MN WIMN	Lower	1468, 0.278, ENE
AI189	BLICK DICK ART MATER	2501 26TH AVE S	RCRA-CESQG, FINDS, MN WIMN	Lower	1473, 0.279, NE
AI190	FEDERAL STANDARD COR	2600 E 25TH ST	RCRA-CESQG, FINDS, MN WIMN	Lower	1494, 0.283, NE
AG191	METRO TRANSIT POLICE	2425 MINNEHAHA AVE S	MN WIMN	Lower	1500, 0.284, NNW
AK192	SMITH FOUNDRY	1855 E 28TH ST	MN LS, MN WIMN	Higher	1513, 0.287, WSW
AL193	HI-LAKE SENIOR APART	2230 LAKE STREET E	MN SRS, MN VIC	Higher	1539, 0.291, South
AK194	SMITH FOUNDRY REPLAC	1851 E 28TH ST	MN LAST, MN Financial Assurance, MN WIMN	Higher	1544, 0.292, WSW
AK195	MINNEAPOLIS PLANT SI	2828 LONGFELLOW AVE	MN UST, MN TIER 2, MN WIMN, MN Financial Assurance	Higher	1547, 0.293, WSW

MAPPED SITES SUMMARY

Target Property Address:
2640 MINNEHAHA AVENUE
MINNEAPOLIS, MN 55404

Click on Map ID to see full detail.

MAP ID	SITE NAME	ADDRESS	DATABASE ACRONYMS	RELATIVE ELEVATION	DIST (ft. & mi.) DIRECTION
AM196	DOPPLER GEAR COMPANY	2804 27TH AVE S	MN WIMN	Lower	1547, 0.293, ESE
AM197	NORTH AMERICAN CARRO	2804 27TH AVE S	RCRA-CESQG, FINDS, MN WIMN	Lower	1547, 0.293, ESE
AK198	SMITH FOUNDRY REPLAC	1851 28TH STREET EAS	MN SRS, MN LIENS, MN VIC	Higher	1605, 0.304, WSW
199	LITTLE EARTH PHASE V	ADDRESS UNKNOWN	MN WIMN	Higher	1638, 0.310, WNW
AN200	CARLS AUTO AND RIVER	2648 CEDAR AVE S	MN LUST, MN Financial Assurance	Higher	1648, 0.312, West
AN201	MEYER MOTORS	2648 CEDAR AVE S	MN WIMN	Higher	1648, 0.312, West
AO202	NEW HOPE CENTER	2739 CEDAR AVE S	MN UST, MN WIMN, MN Financial Assurance	Higher	1671, 0.316, WSW
AP203	BEAUPRE AERIAL EQUIP	2400 MINNEHAHA AVE	MN WIMN	Lower	1672, 0.317, NNW
AL204	HI-LAKE TRIANGLE APA	ADDRESS UNKNOWN	MN WIMN	Higher	1678, 0.318, South
AL205	HI-LAKE TRIANGLE	ADDRESS UNKNOWN	MN WIMN	Higher	1706, 0.323, South
206	PROEX PHOTO & PORTRA	2917 26TH AVE S	RCRA-CESQG, FINDS, MN WIMN	Lower	1716, 0.325, SE
AQ207	US FEDERAL CREDIT UN	2535 27TH AVE S	MN WIMN	Lower	1718, 0.325, ENE
AO208	FORMER GAS STATION	2750 CEDAR AVE S	MN LUST, MN BROWNFIELDS, MN WIMN, MN Financial...	Higher	1723, 0.326, WSW
AQ209	SCHOOL OF COMMUNICAT	2526 27TH AVE S STE	RCRA NonGen / NLR, MN WIMN	Lower	1733, 0.328, ENE
AR210	MINNESOTA BLUE PRINT	2001 E 24TH ST	MN SPILLS, MN Financial Assurance, MN WIMN	Lower	1738, 0.329, NNW
AR211	SOUTHSIDE DISTRIBUTO	1929 E 24TH ST	MN UST, MN WIMN, MN Financial Assurance	Lower	1738, 0.329, NNW
AS212	CERTIFIED POWER TRAI	2441 26TH AVE S	MN UST, MN WIMN, MN Financial Assurance	Lower	1744, 0.330, NE
AS213	DONAHUE ENTERPRISES	2441 26TH AVE S	PADS, MN LUST, MN Financial Assurance	Lower	1744, 0.330, NE
AT214	THE REUSE CENTER	2216 E LAKE ST	MN SWRCY	Higher	1752, 0.332, South
AT215	O'REILLY AUTOMOTIVE	2204 E LAKE ST	MN Financial Assurance, MN WIMN	Higher	1752, 0.332, South
AU216	FORD DEEP ROCK	SEE LOCATION DESCRIP	MN LS, MN WIMN	Lower	1757, 0.333, ESE
AQ217	HOUSE OF KOLOR INC	2521 27TH AVE S	MN WIMN	Lower	1760, 0.333, ENE
AV218	HIAWATHA LRT CORRIDO	DOWNTOWN MPLS TO MAL	MN LS, MN WIMN	Higher	1764, 0.334, South
AV219	HIAWATHA LRT CORRIDO		MN SRS, MN LIENS, MN VIC	Higher	1764, 0.334, South
AV220	LRT CONSTRUCTION SIT	NW QUADRANT OF LAKE	MN LUST, MN Financial Assurance, MN WIMN	Higher	1765, 0.334, South
AQ221	KOSMOSKI SPECIALTY C	2521 1/2 27TH AVE S	RCRA-CESQG, FINDS, MN WIMN	Lower	1766, 0.334, ENE
AW222	FAMILY DOLLAR STORE	2136 E LAKE ST	MN WIMN	Higher	1768, 0.335, South
AP223	COOPERATIVE PRINTING	2009 E 24TH ST	RCRA-CESQG, MN WIMN	Lower	1770, 0.335, NNW
AO224	RE #431	28TH ST & CEDAR	MN UST, MN WIMN, MN Financial Assurance	Higher	1772, 0.336, WSW
225	22ND STREET REALIGNM	22ND ST. BETWEEN MIN	MN SRS, MN LIENS, MN INST CONTROL, MN VIC	Higher	1777, 0.337, NW
AT226	HI LAKE SHOPPING CEN	2218 LAKE ST E	MN LUST, MN BROWNFIELDS, MN WIMN, MN Financial...	Higher	1781, 0.337, South
AT227	HI-LAKE SENIOR APART	2230 LAKE ST E	MN WIMN	Higher	1784, 0.338, South
AV228	MILLER & HOLMES	2300 E LAKE ST	MN Financial Assurance, MN WIMN	Higher	1789, 0.339, South
AW229	SAVER'S STORE 1032	2124 LAKE ST E	MN WIMN	Higher	1802, 0.341, SSW
AU230	ACE WORLDWIDE	2700 E 28TH ST STE 1	MN WIMN	Lower	1810, 0.343, ESE
AU231	FORD DEEP ROCK #2	2700 EAST 28TH STREE	MN SRS, MN LIENS, MN VIC	Lower	1810, 0.343, ESE
AU232	TIRO INDUSTRIES INC	3612 44TH ST E	RCRA NonGen / NLR, MN LUST, MN UST, MN LAST, MN...	Lower	1810, 0.343, ESE
AW233	HI LAKE AUTO REPAIR	2121 E LAKE ST	RCRA-CESQG, FINDS, MN WIMN	Higher	1813, 0.343, SSW
AW234	EAST LAKE COLLISON	2111 E LAKE ST	RCRA-CESQG, MN WIMN	Higher	1829, 0.346, SSW

MAPPED SITES SUMMARY

Target Property Address:
2640 MINNEHAHA AVENUE
MINNEAPOLIS, MN 55404

Click on Map ID to see full detail.

MAP ID	SITE NAME	ADDRESS	DATABASE ACRONYMS	RELATIVE ELEVATION	DIST (ft. & mi.) DIRECTION
AX235	HI-LAKE SHOPPING CEN	2100 EAST LAKE STREE	MN SRS, MN LIENS, MN VIC, MN WIMN	Higher	1848, 0.350, SSW
AX236	ALDI STORE 72	2100 E LAKE ST	MN WIMN	Higher	1848, 0.350, SSW
AX237	HI-LAKE SHOPPING CEN	2100-2218 E LAKE ST	MN SRS, MN LS, MN LIENS, MN VIC, MN WIMN	Higher	1848, 0.350, SSW
AR238	METRO TRANSIT PROPER	1921 E 24TH ST	MN LUST, MN BROWNFIELDS, MN WIMN, MN Financial...	Lower	1860, 0.352, NNW
AR239	METRO TRANSIT RAIL S	1919 24TH ST E	MN WIMN	Lower	1871, 0.354, NNW
AY240	ECOLOTECH WAREHOUSE	2619 28TH AVENUE	MN SHWS, MN SRS, MN LIENS, MN INST CONTROL, MN VIC	Lower	1889, 0.358, ENE
AY241	ECOLOTECH INCORPORAT	2619 28TH AVENUE SOU	MN DEL PLP	Lower	1889, 0.358, ENE
AY242	HENN CO TAX FORFEIT	2619 28TH AVE S	MN ENF, MN WIMN	Lower	1889, 0.358, ENE
AY243	ECOLOTECH WAREHOUSE	2619 28TH AVE	MN LS, MN WIMN	Lower	1889, 0.358, ENE
AV244	FORMER CLARK OIL SER	HIAWATHA & LAKE ST	MN LUST, MN Financial Assurance, MN WIMN	Higher	1893, 0.359, South
AZ245	BITUMINOUS ROADWAYS	2825 CEDAR AVE S	MN WIMN	Higher	1951, 0.370, WSW
AZ246	BITUMINOUS ROADWAYS,	2825 CEDAR AVE S	MN AIRS, MN TIER 2, MN WIMN, MN Financial...	Higher	1951, 0.370, WSW
BA247	CEDAR TOWING INC	1843 E 24TH ST	RCRA NonGen / NLR, FINDS, MN WIMN	Lower	1956, 0.370, NNW
248	MAACO COLLISION REPA	2005 E LAKE ST	MN AIRS, MN WIMN	Higher	1969, 0.373, SSW
BB249	AUTO MAX	2401 E LAKE ST	MN UST, MN WIMN, MN Financial Assurance	Higher	1975, 0.374, SSE
BB250	TOP GEAR AUTOWORKS	2401 E LAKE ST	RCRA-CESQG, FINDS, MN UST, MN Financial Assurance,...	Higher	1975, 0.374, SSE
BB251	TARGET STORE T0052	2500 E LAKE ST	MN WIMN	Lower	2008, 0.380, SSE
BB252	MINNEHAHA MALL #2 (T	2500 E LAKE ST	MN WIMN	Lower	2008, 0.380, SSE
BB253	MINNEHAHA MALL #2 (T	2500 EAST LAKE STREE	MN SRS, MN LIENS, MN INST CONTROL, MN VIC	Lower	2008, 0.380, SSE
254	RAINBOW FOODS - MINN	2919 27TH AVE S	MN WIMN	Lower	2020, 0.383, SE
255	UNIVERSAL HOSPITAL S	2438 27TH AVE S	RCRA NonGen / NLR, FINDS, MN WIMN	Lower	2050, 0.388, NE
BA256	EKOLA ENGINEERING	2310 S SNELLING AVE	MN UST, MN WIMN, MN Financial Assurance	Lower	2063, 0.391, NNW
BA257	COMMUNITY GARDEN SIS	2312 SNELLING AVE S	MN WIMN	Lower	2063, 0.391, NNW
BA258	PPL TOUCHSTONE	ADDRESS UNKNOWN	MN WIMN	Lower	2088, 0.395, NNW
259	GREENWAY TERRACE DEV	2850 CEDAR AVE S	MN SRS, MN LS, MN VIC, MN WIMN	Higher	2106, 0.399, SW
BC260	FORMER MIDWAY CITGO-	1901 E LAKE ST	MN LUST, MN UST, MN SPILLS, MN Financial Assurance	Higher	2139, 0.405, SSW
BC261	CLARK STATION # 1610	1901 E LAKE ST	MN WIMN	Higher	2139, 0.405, SSW
BD262	ARBY'S SNELLING	3000 SNELLING AVE	MN LS, MN LUST, MN Financial Assurance, MN WIMN	Lower	2153, 0.408, SSE
BD263	ARBY'S SNELLING	3000 SNELLING AVNEUE	MN SRS, MN VIC	Lower	2153, 0.408, SSE
BE264	PPL - SEWARD PHASE I	2312 SNELLING AVENUE	MN SRS, MN LIENS, MN INST CONTROL, MN VIC, MN...	Lower	2206, 0.418, NNW
265	DOPPLER GEAR COMPANY	2715 29TH AVE S	RCRA-CESQG, FINDS, MN MANIFEST, MN SPILLS, MN...	Lower	2214, 0.419, East
BE266	TOUCHSTONE MENTAL HE	2308 SNELLING AVE	MN WIMN	Lower	2220, 0.420, NNW
BD267	3023/3033 SNELLING A	3023/3033 SNELLING A	MN SRS, MN LS, MN VIC, MN WIMN	Lower	2247, 0.426, SSE
BF268	CAPOUCH IRON WORKS I	2837 18TH AVE S	MN WIMN	Higher	2262, 0.428, WSW
BF269	SIEWERT CABINET & FI	2837 18TH AVE S	MN WIMN	Higher	2262, 0.428, WSW
BG270	MINNEHAHA HOLDING AS	2610 E LAKE ST	MN LUST, MN Financial Assurance, MN WIMN	Lower	2268, 0.430, SE
BG271	AUTOZONE 4348	2610 E LAKE ST	MN Financial Assurance, MN WIMN	Lower	2268, 0.430, SE
BH272	EARL SCHEIB OF MINNE	1855 E LAKE ST	RCRA NonGen / NLR, FINDS, MN WIMN	Higher	2297, 0.435, SW
BD273	3RD PRECINCT POLICE	3023 SNELLING AVE S	MN LUST, MN Financial Assurance	Lower	2304, 0.436, SSE

MAPPED SITES SUMMARY

Target Property Address:
2640 MINNEHAHA AVENUE
MINNEAPOLIS, MN 55404

Click on Map ID to see full detail.

MAP ID	SITE NAME	ADDRESS	DATABASE ACRONYMS	RELATIVE ELEVATION	DIST (ft. & mi.) DIRECTION
BD274	DI HED YOKES	3023 SNELLING AVE S	MN BROWNFIELDS, MN Financial Assurance, MN WIMN	Lower	2304, 0.436, SSE
275	SOUTH MINNEAPOLIS RE	27TH ST EAST & 17TH	NPL, CERCLIS, US ENG CONTROLS, US INST CONTROL,...	Higher	2305, 0.437, West
276	FORD DEEP ROCK	28TH ST. E & 29TH AV	MN SRS, MN VIC	Lower	2305, 0.437, ESE
BG277	POLICE STA 3RD PRECI	3000 MINNEHAHA AVE	CERC-NFRAP	Lower	2309, 0.437, SSE
BG278	MINNEAPOLIS 3RD PREC	3000 MINNEHAHA AVENU	MN SRS, MN LIENS, MN INST CONTROL, MN VIC	Lower	2309, 0.437, SSE
BG279	MINNEAPOLIS 3RD PREC	3000 MINNEHAHA AVE S	MN LS	Lower	2309, 0.437, SSE
BG280	POLICE STATION 3RD P	3000 MINNEHAHA AVE	MN LS, MN WIMN	Lower	2309, 0.437, SSE
BD281	ASPEN MEDICAL - EAST	3024 SNELLING AVE	RCRA-CESQG, MN WIMN	Lower	2318, 0.439, SSE
BE282	SEWARD SENIOR APARTM	ADDRESS UNKNOWN	MN WIMN	Lower	2323, 0.440, NNW
BG283	SHOFF MICHAEL DR	2621 E LAKE ST	RCRA-CESQG, FINDS, MN WIMN	Lower	2327, 0.441, SE
BI284	AA EQUIPMENT CO	2212 MINNEHAHA AVE	RCRA-CESQG, PADS, FINDS, MN WIMN	Lower	2352, 0.445, NNW
BE285	GUNDERSON BROS	2325 SNELLING AVE	RCRA-CESQG, MN LUST, MN UST, MN AST, MN WIMN, MN...	Lower	2379, 0.451, NNW
BJ286	HENNEPIN FAMILY CARE	2700 E LAKE ST STE 1	MN WIMN	Lower	2399, 0.454, SE
BH287	EAGLE MOTORCYCLE ENG	1837 E LAKE ST	RCRA-CESQG, FINDS, MN WIMN	Higher	2406, 0.456, SW
BE288	2309 SNELLING AVENUE	2309 SNELLING AVE	MN SRS, MN LS, MN LIENS, MN VIC, MN WIMN	Lower	2406, 0.456, NNW
BI289	ZELLER PROPERTY	2101 21ST AVE S	MN LUST, MN Financial Assurance, MN WIMN	Lower	2411, 0.457, NNW
BG290	MIDWESTERN MACHINERY	3016 MINNEHAHA AVE	RCRA NonGen / NLR, FINDS, MN MANIFEST, MN WIMN	Lower	2472, 0.468, SSE
BJ291	AARDVARK GRAPHICS	3011 27TH AVE S	RCRA NonGen / NLR, FINDS, MN WIMN	Lower	2476, 0.469, SE
BJ292	RESOURCE CENTER OF T	3012-3028 27TH AVENU	MN SRS, MN LIENS, MN INST CONTROL, MN VIC	Lower	2478, 0.469, SE
BJ293	INSTY PRINTS - LAKE	2711 E LAKE ST	RCRA NonGen / NLR, FINDS, MN WIMN	Lower	2490, 0.472, SE
BJ294	INSTY PRINTS PLUS	3017 27TH AVE S	RCRA-CESQG, FINDS, MN WIMN	Lower	2498, 0.473, SE
295	CLARE MIDTOWN	3105 23RD AVE S	MN WIMN	Higher	2510, 0.475, South
296	HOLY ROSARY	2424 18TH AVE S	MN UST, MN WIMN, MN Financial Assurance	Higher	2528, 0.479, NW
BK297	A CRAFT WINDOWS	2233 SNELLING AVE	RCRA-CESQG, FINDS, MN WIMN	Lower	2535, 0.480, NNW
BK298	2200 MINNEHAHA LLC -	2216 SNELLING AVE S	MN WIMN	Lower	2536, 0.480, NNW
BJ299	BARLOW BUILDING	2716 E LAKE ST	MN UST, MN WIMN, MN Financial Assurance	Lower	2536, 0.480, SE
300	PEOPLES GARAGE AUTO	2924 18TH AVE S	RCRA-CESQG, FINDS, MN WIMN	Higher	2550, 0.483, SW
BL301	LAKE CEDAR PHARMACY	1822 E LAKE ST STE 1	MN WIMN	Higher	2563, 0.485, SW
BK302	2200 MINNEHAHA LLC -	2215 SNELLING AVE S	MN Financial Assurance, MN WIMN	Lower	2566, 0.486, NNW
BM303	DUNBAR ARMORED SHOP	3026 MINNEHAHA AVE	MN Financial Assurance, MN WIMN	Lower	2575, 0.488, SSE
BL304	PETRA DEVELOPMENT	3005 CEDAR AVE	MN LAST, MN SPILLS, MN WIMN, MN Financial...	Higher	2580, 0.489, SW
BK305	BYSTROM BROTHERS INC	2200 SNELLING AVENUE	US BROWNFIELDS, FINDS	Lower	2590, 0.491, NNW
BK306	BYSTROM BROS INC	2200 SNELLING AVE S	RCRA NonGen / NLR, MN LS, MN LUST, MN LAST, MN...	Lower	2590, 0.491, NNW
BK307	BYSTROM BROTHERS	2200 SNELLING AVENUE	MN SRS, MN LIENS, MN INST CONTROL, MN VIC	Lower	2590, 0.491, NNW
BK308	2200 MINNEHAHA LLC -	1915 22ND ST E	MN Financial Assurance, MN WIMN	Lower	2602, 0.493, NNW
BN309	FISCHBEIN MANUFACTUR	2700 30TH AVE S	MN LUST, MN Financial Assurance, MN WIMN	Lower	2605, 0.493, East
BK310	22ND ST E RECONSTRUC	ADDRESS UNKNOWN	MN WIMN	Lower	2608, 0.494, NNW
BN311	FISCHBEIN DAVE CO	2720 30TH AVE S	RCRA NonGen / NLR, FINDS, MN WIMN	Lower	2611, 0.495, East
312	MINNEAPOLIS PUBLIC H	2121 MINNEHAHA AVE	MN Financial Assurance, MN WIMN	Lower	2621, 0.496, NNW

MAPPED SITES SUMMARY

Target Property Address:
2640 MINNEHAHA AVENUE
MINNEAPOLIS, MN 55404

Click on Map ID to see full detail.

MAP ID	SITE NAME	ADDRESS	DATABASE ACRONYMS	RELATIVE ELEVATION	DIST (ft. & mi.) DIRECTION
BL313	WENTWORTH AIRCRAFT	3015 CEDAR AVE S	MN LUST, MN Financial Assurance, MN WIMN	Higher	2633, 0.499, SW
BM314	GENUINE PARTS COMPAN	3032 MINNEHAHA AVE	MN WIMN	Lower	2637, 0.499, SSE
315	MINNEAPOLIS MACHINE	2632 30TH AVE S	MN WIMN	Lower	2638, 0.500, East
316	MACK ENGINEERING COR	2626 31 AVE SOUTH	RCRA NonGen / NLR, FINDS, MN SHWS, MN SRS, MN...	Lower	2864, 0.542, East
317	HIAWATHA METALCRAFT	3105 AND 3119 E. 26T	MN SHWS, MN SRS, MN VIC	Lower	3075, 0.582, East

EXECUTIVE SUMMARY

TARGET PROPERTY SEARCH RESULTS

The target property was identified in the following records. For more information on this property see page 8 of the attached EDR Radius Map report:

Site	Database(s)	EPA ID
SIEWERT CABINET & FI 2640 MINNEHAHA AVE MINNEAPOLIS, MN 55406	MN AIRS Facility Id: 05300852 MN WIMN MPCA Id: Multiple Activities Status: Active	N/A
SIEWERT CABINET & FI 2640 MINNEHAHA AVE MINNEAPOLIS, MN 55406	RCRA-CESQG EPA ID:: MNR000043331 FINDS Registry ID:: 110003912892 US AIRS EPA plant ID:: 110003912892	MNR000043331

DATABASES WITH NO MAPPED SITES

No mapped sites were found in EDR's search of available ("reasonably ascertainable ") government records either on the target property or within the search radius around the target property for the following databases:

STANDARD ENVIRONMENTAL RECORDS

Federal NPL site list

Proposed NPL..... Proposed National Priority List Sites
NPL LIENS..... Federal Superfund Liens

Federal Delisted NPL site list

Delisted NPL..... National Priority List Deletions

Federal CERCLIS list

FEDERAL FACILITY..... Federal Facility Site Information listing

Federal RCRA CORRACTS facilities list

CORRACTS..... Corrective Action Report

Federal RCRA non-CORRACTS TSD facilities list

RCRA-TSDF..... RCRA - Treatment, Storage and Disposal

EXECUTIVE SUMMARY

Federal RCRA generators list

RCRA-LQG..... RCRA - Large Quantity Generators

Federal institutional controls / engineering controls registries

LUCIS..... Land Use Control Information System

Federal ERNS list

ERNS..... Emergency Response Notification System

State and tribal landfill and/or solid waste disposal site lists

MN LCP..... Closed Landfills Priority List
MN UNPERM LF..... Unpermitted Facilities

State and tribal leaking storage tank lists

INDIAN LUST..... Leaking Underground Storage Tanks on Indian Land

State and tribal registered storage tank lists

INDIAN UST..... Underground Storage Tanks on Indian Land
FEMA UST..... Underground Storage Tank Listing

State and tribal voluntary cleanup sites

INDIAN VCP..... Voluntary Cleanup Priority Listing

ADDITIONAL ENVIRONMENTAL RECORDS

Local Lists of Landfill / Solid Waste Disposal Sites

DEBRIS REGION 9..... Torres Martinez Reservation Illegal Dump Site Locations
ODI..... Open Dump Inventory
INDIAN ODI..... Report on the Status of Open Dumps on Indian Lands

Local Lists of Hazardous waste / Contaminated Sites

US CDL..... Clandestine Drug Labs
MN CDL..... Clandestine Drug Labs
US HIST CDL..... National Clandestine Laboratory Register

Local Land Records

LIENS 2..... CERCLA Lien Information

Records of Emergency Release Reports

HMIRS..... Hazardous Materials Information Reporting System
MN SPILLS 80..... SPILLS 80 data from FirstSearch
MN SPILLS 90..... SPILLS 90 data from FirstSearch

Other Ascertainable Records

DOT OPS	Incident and Accident Data
DOD	Department of Defense Sites
FUDS	Formerly Used Defense Sites
CONSENT	Superfund (CERCLA) Consent Decrees
UMTRA	Uranium Mill Tailings Sites
US MINES	Mines Master Index File
TRIS	Toxic Chemical Release Inventory System
TSCA	Toxic Substances Control Act
FTTS	FIFRA/ TSCA Tracking System - FIFRA (Federal Insecticide, Fungicide, & Rodenticide Act)/TSCA (Toxic Substances Control Act)
HIST FTTS	FIFRA/TSCA Tracking System Administrative Case Listing
SSTS	Section 7 Tracking Systems
MLTS	Material Licensing Tracking System
RADINFO	Radiation Information Database
RAATS	RCRA Administrative Action Tracking System
RMP	Risk Management Plans
MN BULK	Bulk Facilities Database
MN DRYCLEANERS	Registered Drycleaning Facilities
MN HWS Permit	Active TSD Facilities
INDIAN RESERV	Indian Reservations
SCRD DRYCLEANERS	State Coalition for Remediation of Drycleaners Listing
MN MDA LIS	Licensing Information System Database Listing
MN COAL ASH	Coal Ash Disposal Site Listing
EPA WATCH LIST	EPA WATCH LIST
US FIN ASSUR	Financial Assurance Information
COAL ASH EPA	Coal Combustion Residues Surface Impoundments List
PCB TRANSFORMER	PCB Transformer Registration Database
COAL ASH DOE	Steam-Electric Plant Operation Data
2020 COR ACTION	2020 Corrective Action Program List

EDR HIGH RISK HISTORICAL RECORDS

EDR Exclusive Records

EDR MGP	EDR Proprietary Manufactured Gas Plants

EDR RECOVERED GOVERNMENT ARCHIVES

Exclusive Recovered Govt. Archives

MN RGA LUST	Recovered Government Archive Leaking Underground Storage Tank
MN RGA LF	Recovered Government Archive Solid Waste Facilities List
MN RGA HWS	Recovered Government Archive State Hazardous Waste Facilities List

SURROUNDING SITES: SEARCH RESULTS

Surrounding sites were identified in the following databases.

Elevations have been determined from the USGS Digital Elevation Model and should be evaluated on a relative (not an absolute) basis. Relative elevation information between sites of close proximity should be field verified. Sites with an elevation equal to or higher than the target property have been differentiated below from sites with an elevation lower than the target property.
Page numbers and map identification numbers refer to the EDR Radius Map report where detailed data on individual sites can be reviewed.

Sites listed in ***bold italics*** are in multiple databases.

Unmappable (orphan) sites are not considered in the foregoing analysis.

EXECUTIVE SUMMARY

STANDARD ENVIRONMENTAL RECORDS

Federal NPL site list

NPL: Also known as Superfund, the National Priority List database is a subset of CERCLIS and identifies over 1,200 sites for priority cleanup under the Superfund program. The source of this database is the U.S. EPA.

A review of the NPL list, as provided by EDR, and dated 03/26/2015 has revealed that there is 1 NPL site within approximately 1 mile of the target property.

Equal/Higher Elevation	Address	Direction / Distance	Map ID	Page
SOUTH MINNEAPOLIS RE	***27TH ST EAST & 17TH***	***W 1/4 - 1/2 (0.437 mi.)***	***275***	***1534***

Federal CERCLIS list

CERCLIS: The Comprehensive Environmental Response, Compensation and Liability Information System contains data on potentially hazardous waste sites that have been reported to the USEPA by states, municipalities, private companies and private persons, pursuant to Section 103 of the Comprehensive Environmental Response, Compensation and Liability Act (CERCLA). CERCLIS contains sites which are either proposed to or on the National Priorities List (NPL) and sites which are in the screening and assessment phase for possible inclusion on the NPL.

A review of the CERCLIS list, as provided by EDR, and dated 10/25/2013 has revealed that there is 1 CERCLIS site within approximately 0.5 miles of the target property.

Equal/Higher Elevation	Address	Direction / Distance	Map ID	Page
SOUTH MINNEAPOLIS RE	***27TH ST EAST & 17TH***	***W 1/4 - 1/2 (0.437 mi.)***	***275***	***1534***

Federal CERCLIS NFRAP site List

CERC-NFRAP: Archived sites are sites that have been removed and archived from the inventory of CERCLIS sites. Archived status indicates that, to the best of EPA's knowledge, assessment at a site has been completed and that EPA has determined no further steps will be taken to list this site on the National Priorities List (NPL), unless information indicates this decision was not appropriate or other considerations require a recommendation for listing at a later time. This decision does not necessarily mean that there is no hazard associated with a given site; it only means that, based upon available information, the location is not judged to be a potential NPL site.

A review of the CERC-NFRAP list, as provided by EDR, and dated 10/25/2013 has revealed that there are 2 CERC-NFRAP sites within approximately 0.5 miles of the target property.

Lower Elevation	Address	Direction / Distance	Map ID	Page
TOWN OF WARREN TCE S	SEC 19, T29N, RI8W,	NNW 1/8 - 1/4 (0.248 mi.)	AD166	920
POLICE STA 3RD PRECI	3000 MINNEHAHA AVE	SSE 1/4 - 1/2 (0.437 mi.)	BG277	1571

Federal RCRA generators list

RCRA-SQG: RCRAInfo is EPA's comprehensive information system, providing access to data supporting the Resource Conservation and Recovery Act (RCRA) of 1976 and the Hazardous and Solid Waste Amendments (HSWA) of 1984. The database includes selective information on sites which generate, transport, store, treat and/or dispose of hazardous waste as defined by the Resource Conservation and Recovery Act (RCRA). Small quantity generators (SQGs) generate between 100 kg and 1,000 kg of hazardous waste per month.

A review of the RCRA-SQG list, as provided by EDR, and dated 03/10/2015 has revealed that there are 5 RCRA-SQG sites within approximately 0.25 miles of the target property.

Equal/Higher Elevation	Address	Direction / Distance	Map ID	Page
IMAGINE EXPRESS - PR	2633 MINNEHAHA AVE	NE 0 - 1/8 (0.009 mi.)	B9	96

Lower Elevation	Address	Direction / Distance	Map ID	Page
MCDA FORMER RAILROAD	***E 26TH ST & MINNEHAH***	***N 0 - 1/8 (0.045 mi.)***	***C22***	***141***
SMYTH COMPANIES INC	***2300 26TH ST E***	***NNE 0 - 1/8 (0.082 mi.)***	***E30***	***243***
LANDRY TRANSFER INC	***2515 23RD AVE S***	***N 1/8 - 1/4 (0.153 mi.)***	***N68***	***418***
CYLINDER HEAD SERVIC	***2500 23RD AVE S***	***N 1/8 - 1/4 (0.166 mi.)***	***N79***	***470***

RCRA-CESQG: RCRAInfo is EPA's comprehensive information system, providing access to data supporting the Resource Conservation and Recovery Act (RCRA) of 1976 and the Hazardous and Solid Waste Amendments (HSWA) of 1984. The database includes selective information on sites which generate, transport, store, treat and/or dispose of hazardous waste as defined by the Resource Conservation and Recovery Act (RCRA). Conditionally exempt small quantity generators (CESQGs) generate less than 100 kg of hazardous waste, or less than 1 kg of acutely hazardous waste per month.

A review of the RCRA-CESQG list, as provided by EDR, and dated 03/10/2015 has revealed that there are 24 RCRA-CESQG sites within approximately 0.25 miles of the target property.

Equal/Higher Elevation	Address	Direction / Distance	Map ID	Page
JEFFERSON PARTNERS L	***2100 E 26TH ST***	***NW 0 - 1/8 (0.106 mi.)***	***I49***	***314***
ALL WEATHER ROOF	***2101 26TH ST E***	***NW 0 - 1/8 (0.107 mi.)***	***I50***	***327***
GREEN INSTITUTE REUS	2801 21ST AVE S STE	SW 1/8 - 1/4 (0.160 mi.)	M72	437
UMP SMILEYS CLINIC	2020 28TH ST E	SW 1/8 - 1/4 (0.177 mi.)	O91	521
GREENWAY SURGERY CEN	2020 28TH ST E STE 1	SW 1/8 - 1/4 (0.177 mi.)	O92	522
DALSIN (JOHN A) & SO	2830 20TH AVE S	SW 1/8 - 1/4 (0.200 mi.)	O124	720
HENNEPIN COUNTY - E	***1911 E 26TH ST***	***WNW 1/8 - 1/4 (0.238 mi.)***	***Y157***	***864***
MINNEAPOLIS (CITY OF	1901 26TH ST E	WNW 1/8 - 1/4 (0.241 mi.)	Y161	902
MINNEAPOLIS FIRE DEP	***1858 E 27TH ST***	***W 1/8 - 1/4 (0.249 mi.)***	***AE168***	***924***

Lower Elevation	Address	Direction / Distance	Map ID	Page
GUILD ART CORP	***2626 MINNEHAHA AVE***	***NNE 0 - 1/8 (0.010 mi.)***	***B13***	***108***
BAKER BEARING	***2620 MINNEHAHA AVE***	***NNE 0 - 1/8 (0.017 mi.)***	***B16***	***117***
KOENIG EQUIPMENT INC	***2400 E 26TH ST***	***NE 0 - 1/8 (0.088 mi.)***	***D35***	***270***
DF COUNTRYMAN CO	***2425 E 26TH ST***	***NE 0 - 1/8 (0.101 mi.)***	***H42***	***294***
RP VOGEL & CO INC	***2426 E 26TH ST***	***NE 0 - 1/8 (0.103 mi.)***	***H44***	***296***
PRINTERS WHOLESALE S	***2540 24TH AVE S***	***NNE 1/8 - 1/4 (0.139 mi.)***	***K60***	***357***
MODIFIED TOOL	***2501 MINNEHAHA AVE***	***NNW 1/8 - 1/4 (0.178 mi.)***	***L95***	***537***
GRAPHIC SYSTEMS INC	***2632 26TH AVE S***	***E 1/8 - 1/4 (0.184 mi.)***	***R101***	***591***
DATE GEORGE COMPANY	***2743 26TH AVE S***	***ESE 1/8 - 1/4 (0.194 mi.)***	***U110***	***633***
KRAUS ANDERSON CONST	2500 MINNEHAHA AVE	NNW 1/8 - 1/4 (0.194 mi.)	V113	639
ADHESIVE SYSTEMS TEC	***2645 26TH AVE S STE***	***E 1/8 - 1/4 (0.195 mi.)***	***R114***	***641***

EXECUTIVE SUMMARY

Lower Elevation	Address	Direction / Distance	Map ID	Page
MIDWEST GROUP ONE LL	2645 26TH AVE S	E 1/8 - 1/4 (0.195 mi.)	R115	642
SCHUBERT OUTDOOR ADV	***2747 26TH AVE S***	***ESE 1/8 - 1/4 (0.196 mi.)***	***U117***	***644***
TWIN CITY FILTER SER	***2529 25TH AVE S***	***NE 1/8 - 1/4 (0.197 mi.)***	***T119***	***653***
NEW FRENCH BAKERY -	2609 26TH AVE S	ENE 1/8 - 1/4 (0.212 mi.)	W133	763

Federal institutional controls / engineering controls registries

US ENG CONTROLS: A listing of sites with engineering controls in place.

A review of the US ENG CONTROLS list, as provided by EDR, and dated 03/16/2015 has revealed that there is 1 US ENG CONTROLS site within approximately 0.5 miles of the target property.

Equal/Higher Elevation	Address	Direction / Distance	Map ID	Page
SOUTH MINNEAPOLIS RE	***27TH ST EAST & 17TH***	***W 1/4 - 1/2 (0.437 mi.)***	***275***	***1534***

US INST CONTROL: A listing of sites with institutional controls in place. Institutional controls include administrative measures, such as groundwater use restrictions, construction restrictions, property use restrictions, and post remediation care requirements intended to prevent exposure to contaminants remaining on site. Deed restrictions are generally required as part of the institutional controls.

A review of the US INST CONTROL list, as provided by EDR, and dated 03/16/2015 has revealed that there is 1 US INST CONTROL site within approximately 0.5 miles of the target property.

Equal/Higher Elevation	Address	Direction / Distance	Map ID	Page
SOUTH MINNEAPOLIS RE	***27TH ST EAST & 17TH***	***W 1/4 - 1/2 (0.437 mi.)***	***275***	***1534***

State- and tribal - equivalent NPL

MN PLP: The list identifies hazardous waste sites where investigation and cleanup are needed, cleanup is underway, or cleanup has been completed and long-term monitoring or maintenance continues

A review of the MN PLP list, as provided by EDR, and dated 08/01/2014 has revealed that there is 1 MN PLP site within approximately 1 mile of the target property.

Equal/Higher Elevation	Address	Direction / Distance	Map ID	Page
CMC HEARTLAND LITE Y		SSW 0 - 1/8 (0.098 mi.)	G40	293

State- and tribal - equivalent CERCLIS

MN SHWS: The Superfund Site Information Listing records are the states' equivalent to CERCLIS. These sites may or may not already be listed on the federal CERCLIS list. Priority sites planned for cleanup using state funds (state equivalent of Superfund) are identified along with sites where cleanup will be paid for by potentially responsible parties. The data come from the Minnesota Pollution Control's Superfund Permanent List of Priorities.

A review of the MN SHWS list, as provided by EDR, and dated 05/13/2015 has revealed that there are 4

MN SHWS sites within approximately 1 mile of the target property.

Equal/Higher Elevation	Address	Direction / Distance	Map ID	Page
CMC HEARTLAND LITE Y Facility Id: SR348	***HIAWATHA & EAST 28TH***	***SSW 0 - 1/8 (0.098 mi.)***	***G39***	***285***

Lower Elevation	Address	Direction / Distance	Map ID	Page
ECOLOTECH WAREHOUSE Facility Id: SR336	***2619 28TH AVENUE***	***ENE 1/4 - 1/2 (0.358 mi.)***	***AY240***	***1302***
MACK ENGINEERING COR Facility Id: SR291	***2626 31 AVE SOUTH***	***E 1/2 - 1 (0.542 mi.)***	***316***	***1787***
HIAWATHA METALCRAFT Facility Id: SR287	***3105 AND 3119 E. 26T***	***E 1/2 - 1 (0.582 mi.)***	***317***	***1834***

State and tribal landfill and/or solid waste disposal site lists

MN SWF/LF: The Solid Waste Facilities/Landfill Sites records typically contain an inventory of solid waste disposal facilities or landfills in a particular state. The data come from the Minnesota Pollution Control's Permitted Solid Waste Disposal Facilities list.

A review of the MN SWF/LF list, as provided by EDR, and dated 05/01/2015 has revealed that there is 1 MN SWF/LF site within approximately 0.5 miles of the target property.

Equal/Higher Elevation	Address	Direction / Distance	Map ID	Page
CITY OF MPLS/EQUIPME Facility Id: 3057	***2850 20TH AVE S***	***SW 1/8 - 1/4 (0.206 mi.)***	***X129***	***736***

State and tribal leaking storage tank lists

MN LUST: The Leaking Underground Storage Tank Incident Reports contain an inventory of reported leaking underground storage tank incidents. The data come from the Minnesota Pollution Control Agency's Leak Sites list.

A review of the MN LUST list, as provided by EDR, and dated 05/01/2015 has revealed that there are 33 MN LUST sites within approximately 0.5 miles of the target property.

Equal/Higher Elevation	Address	Direction / Distance	Map ID	Page
CHICAGO-MILWAUKEE CO Complete Site Closed Date: 10/10/1997 00:00:00 Site Id: 248582 MNPCA ID: 214456	***2000 2020 E 28TH ST***	***WSW 0 - 1/8 (0.117 mi.)***	***53***	***330***
VACANT PROPERTY Complete Site Closed Date: 01/09/1996 00:00:00 Site Id: 245281 MNPCA ID: 221584	***2016 2100 E 28TH ST***	***SW 1/8 - 1/4 (0.177 mi.)***	***O93***	***524***
CITY OF MPLS/EQUIPME	***2850 20TH AVE S***	***SW 1/8 - 1/4 (0.206 mi.)***	***X129***	***736***

Complete Site Closed Date: 03/01/1993 00:00:00
Site Id: 2833
MNPCA ID: 218149

PHILLIPS ECO-ENTERPR	***21ST AVE S & 29TH ST***	***SSW 1/8 - 1/4 (0.234 mi.)***	***AA155***	***859***

Complete Site Closed Date: 07/20/1994 00:00:00
Site Id: 172162
MNPCA ID: 220221

CITY OF MPLS EQUIPME	***1911 E 26TH ST***	***WNW 1/8 - 1/4 (0.238 mi.)***	***Y158***	***866***

Complete Site Closed Date: 09/16/2009 00:00:00
Complete Site Closed Date: 02/27/1998 00:00:00
Site Id: 63803
Site Id: 71948
MNPCA ID: 54918598
MNPCA ID: 216532

CARLS AUTO AND RIVER	***2648 CEDAR AVE S***	***W 1/4 - 1/2 (0.312 mi.)***	***AN200***	***1142***

Complete Site Closed Date: 12/05/1994 00:00:00
Complete Site Closed Date: 12/28/2000 00:00:00
Site Id: 40974
MNPCA ID: 219082
MNPCA ID: 225455

FORMER GAS STATION	***2750 CEDAR AVE S***	***WSW 1/4 - 1/2 (0.326 mi.)***	***AO208***	***1158***

Complete Site Closed Date: 09/21/2004 00:00:00
Site Id: 55247365
MNPCA ID: 276233

LRT CONSTRUCTION SIT	***NW QUADRANT OF LAKE***	***S 1/4 - 1/2 (0.334 mi.)***	***AV220***	***1197***

Complete Site Closed Date: 04/04/2005 00:00:00
Site Id: 248853
MNPCA ID: 274333

HI LAKE SHOPPING CEN	***2218 LAKE ST E***	***S 1/4 - 1/2 (0.337 mi.)***	***AT226***	***1235***

Complete Site Closed Date: 12/07/2006 00:00:00
Site Id: 249083
MNPCA ID: 290399

FORMER CLARK OIL SER	***HIAWATHA & LAKE ST***	***S 1/4 - 1/2 (0.359 mi.)***	***AV244***	***1324***

Complete Site Closed Date: 01/16/2009 00:00:00
Site Id: 244381
MNPCA ID: 220900

FORMER MIDWAY CITGO-	***1901 E LAKE ST***	***SSW 1/4 - 1/2 (0.405 mi.)***	***BC260***	***1451***

Complete Site Closed Date: 11/17/2009 00:00:00
Site Id: 38623
MNPCA ID: 213620

WENTWORTH AIRCRAFT	***3015 CEDAR AVE S***	***SW 1/4 - 1/2 (0.499 mi.)***	***BL313***	***1782***

Complete Site Closed Date: 10/29/1992 00:00:00
Site Id: 243018
MNPCA ID: 218022

Lower Elevation	Address	Direction / Distance	Map ID	Page
EGEBERG GOLF CARS	***2526 24TH AVE S***	***NNE 1/8 - 1/4 (0.153 mi.)***	***K69***	***421***

Complete Site Closed Date: 05/27/1993 00:00:00
Site Id: 39200
MNPCA ID: 218899

EARL WEIKLE & SONS I	***2514 24TH AVE S***	***NNE 1/8 - 1/4 (0.166 mi.)***	***K75***	***440***

Complete Site Closed Date: 11/24/2004 00:00:00
Site Id: 72455
MNPCA ID: 223534

INDUSTRIAL CHEMICAL	***2301 E 25TH ST***	***N 1/8 - 1/4 (0.168 mi.)***	***N82***	***482***

Complete Site Closed Date: 12/20/1999 00:00:00
Site Id: 213914
MNPCA ID: 225524

MODIFIED TOOL	***2501 MINNEHAHA AVE***	***NNW 1/8 - 1/4 (0.178 mi.)***	***L94***	***528***

Complete Site Closed Date: 09/11/2006 00:00:00
Site Id: 41268
MNPCA ID: 344737

JANESVILLE AUTO TRAN	***2700 26TH AVE S***	***ESE 1/8 - 1/4 (0.191 mi.)***	***U108***	***615***

Complete Site Closed Date: 09/05/2014 00:00:00
Site Id: 40227
MNPCA ID: 213491

DAVID OLSON SALES CO	***2425 E 25TH ST***	***NNE 1/8 - 1/4 (0.192 mi.)***	***Q109***	***629***

Complete Site Closed Date: 02/18/2014 00:00:00
Site Id: 38924
MNPCA ID: 59804415

STRAUGHAN HARDWARE	***2200 TO 2204 E 25TH***	***N 1/8 - 1/4 (0.206 mi.)***	***V125***	***722***

Complete Site Closed Date: 12/17/2003 00:00:00
Site Id: 248797
MNPCA ID: 269957

FORMER SOO LINE RAIL	***E 26TH ST & 26TH AVE***	***ENE 1/8 - 1/4 (0.217 mi.)***	***W137***	***766***

Complete Site Closed Date: 09/18/1995 00:00:00
Site Id: 58910598
MNPCA ID: 216543

MINNEHAHA MALL	***2510 E LAKE ST***	***SE 1/8 - 1/4 (0.222 mi.)***	***Z139***	***771***

Complete Site Closed Date: 11/04/2005 00:00:00
Site Id: 40927
MNPCA ID: 327894

GLASS DEPOT	***2450 MINNEHAHA AVE***	***NNW 1/4 - 1/2 (0.257 mi.)***	***AG173***	***1020***

Complete Site Closed Date: 02/16/2010 00:00:00
Site Id: 57376808
MNPCA ID: 57376811

FLOUR CITY ARCHITECT	***2637 27TH AVE S***	***E 1/4 - 1/2 (0.273 mi.)***	***AJ180***	***1044***

Complete Site Closed Date: 08/18/1995 00:00:00
Site Id: 39440
MNPCA ID: 219203

DONAHUE ENTERPRISES	***2441 26TH AVE S***	***NE 1/4 - 1/2 (0.330 mi.)***	***AS213***	***1178***

Complete Site Closed Date: 07/29/2007 00:00:00
Site Id: 38518
MNPCA ID: 230075

TIRO INDUSTRIES INC	***3612 44TH ST E***	***ESE 1/4 - 1/2 (0.343 mi.)***	***AU232***	***1255***

Complete Site Closed Date: 11/03/1992 00:00:00
Site Id: 71908
MNPCA ID: 218205

METRO TRANSIT PROPER	***1921 E 24TH ST***	***NNW 1/4 - 1/2 (0.352 mi.)***	***AR238***	***1295***

Complete Site Closed Date: 08/20/2012 00:00:00
Site Id: 54438544
MNPCA ID: 54438547

ARBY'S SNELLING	***3000 SNELLING AVE***	***SSE 1/4 - 1/2 (0.408 mi.)***	***BD262***	***1466***

Complete Site Closed Date: 06/15/1995 00:00:00
Site Id: 244416
MNPCA ID: 220994

MINNEHAHA HOLDING AS ***2610 E LAKE ST*** ***SE 1/4 - 1/2 (0.430 mi.)*** ***BG270*** ***1521***
Complete Site Closed Date: 06/28/2012 00:00:00
Site Id: 62666782
MNPCA ID: 62666785

3RD PRECINCT POLICE ***3023 SNELLING AVE S*** ***SSE 1/4 - 1/2 (0.436 mi.)*** ***BD273*** ***1528***
Complete Site Closed Date: 03/14/2005 00:00:00
Site Id: 230355
MNPCA ID: 274695

GUNDERSON BROS ***2325 SNELLING AVE*** ***NNW 1/4 - 1/2 (0.451 mi.)*** ***BE285*** ***1600***
Complete Site Closed Date: 02/10/1998 00:00:00
Site Id: 216049
MNPCA ID: 222665

ZELLER PROPERTY ***2101 21ST AVE S*** ***NNW 1/4 - 1/2 (0.457 mi.)*** ***BI289*** ***1628***
Complete Site Closed Date: 11/08/1999 00:00:00
Site Id: 246340
MNPCA ID: 223062

BYSTROM BROS INC ***2200 SNELLING AVE S*** ***NNW 1/4 - 1/2 (0.491 mi.)*** ***BK306*** ***1691***
Complete Site Closed Date: 01/08/2007 00:00:00
Site Id: 902
MNPCA ID: 352535

FISCHBEIN MANUFACTUR ***2700 30TH AVE S*** ***E 1/4 - 1/2 (0.493 mi.)*** ***BN309*** ***1773***
Complete Site Closed Date: 07/20/1989 00:00:00
Site Id: 181998
MNPCA ID: 213678

MN LAST: A listing of leaking aboveground storage tanks.

A review of the MN LAST list, as provided by EDR, and dated 05/01/2015 has revealed that there are 6 MN LAST sites within approximately 0.5 miles of the target property.

Equal/Higher Elevation	Address	Direction / Distance	Map ID	Page
MPLS ASPHALT PLANT	***1925 E 26TH ST***	***WNW 1/8 - 1/4 (0.233 mi.)***	***Y150***	***826***
Complete Site Closed Date: 01/11/2002 00:00:00 Site Id: 8606 MN PCA ID: 230076				
SMITH FOUNDRY REPLAC	***1851 E 28TH ST***	***WSW 1/4 - 1/2 (0.292 mi.)***	***AK194***	***1106***
Complete Site Closed Date: 02/07/2014 00:00:00 Site Id: 64654009 MN PCA ID: 64524929				
PETRA DEVELOPMENT	***3005 CEDAR AVE***	***SW 1/4 - 1/2 (0.489 mi.)***	***BL304***	***1678***
Complete Site Closed Date: 11/25/2009 00:00:00 Site Id: 249117 MN PCA ID: 296854				

Lower Elevation	Address	Direction / Distance	Map ID	Page
KRAUS ANDERSON REALT	***2530 MINNEHAHA AVE***	***N 1/8 - 1/4 (0.137 mi.)***	***L59***	***350***

Complete Site Closed Date: 10/28/2003 00:00:00 Site Id: 246501 MN PCA ID: 223451				
TIRO INDUSTRIES INC	***3612 44TH ST E***	***ESE 1/4 - 1/2 (0.343 mi.)***	***AU232***	***1255***
Complete Site Closed Date: 09/22/2004 00:00:00 Site Id: 202592 MN PCA ID: 213481				
BYSTROM BROS INC	***2200 SNELLING AVE S***	***NNW 1/4 - 1/2 (0.491 mi.)***	***BK306***	***1691***
Complete Site Closed Date: 01/08/2007 00:00:00 Site Id: 902 MN PCA ID: 352535				

State and tribal registered storage tank lists

MN UST: The Underground Storage Tank database contains registered USTs. USTs are regulated under Subtitle I of the Resource Conservation and Recovery Act (RCRA). The data come from the Minnesota Pollution Control's Underground Storage Tank File.

A review of the MN UST list, as provided by EDR, and dated 05/01/2015 has revealed that there are 17 MN UST sites within approximately 0.25 miles of the target property.

Equal/Higher Elevation	Address	Direction / Distance	Map ID	Page
JADCO SUPPLY Tank Status: Removed Program Interest Id: 191560	2827 S 20TH AVE	SW 1/8 - 1/4 (0.198 mi.)	O120	654
JOHN A DALSIN & SONS Tank Status: Removed Program Interest Id: 207930	***2830 20TH AVE S***	***SW 1/8 - 1/4 (0.200 mi.)***	***O123***	***709***
CITY OF MPLS/EQUIPME Tank Status: Removed Program Interest Id: 191102	***2850 20TH AVE S***	***SW 1/8 - 1/4 (0.206 mi.)***	***X129***	***736***
CITY OF MPLS EQUIPME Tank Status: Active Tank Status: Removed Program Interest Id: 191094	***1911 E 26TH ST***	***WNW 1/8 - 1/4 (0.238 mi.)***	***Y158***	***866***
CITY OF MINNEAPOLIS Tank Status: Active Program Interest Id: 56375475	***1901 E 26TH ST***	***WNW 1/8 - 1/4 (0.241 mi.)***	***Y162***	***904***
CITY OF MINNEAPOLIS Tank Status: Active Program Interest Id: 191090	***1858 E 27TH ST***	***W 1/8 - 1/4 (0.249 mi.)***	***AE167***	***920***

Lower Elevation	Address	Direction / Distance	Map ID	Page
MN COMMUNITY DEVELOP Tank Status: Removed Program Interest Id: 207122	***26TH ST & MINNEHAHA***	***N 0 - 1/8 (0.045 mi.)***	***C24***	***151***
KOENIG EQUIPMENT INC Tank Status: Removed	***2400 E 26TH ST***	***NE 0 - 1/8 (0.088 mi.)***	***D36***	***272***

Program Interest Id: 202775				
ED ARNOLD CO Tank Status: Removed Program Interest Id: 204280	***2549 24TH AVE S***	***NNE 1/8 - 1/4 (0.132 mi.)***	***K58***	***345***
EGEBERG GOLF CARS Tank Status: Removed Program Interest Id: 193553	***2526 24TH AVE S***	***NNE 1/8 - 1/4 (0.153 mi.)***	***K69***	***421***
EARL WEIKLE & SONS I Tank Status: Removed Program Interest Id: 212077	***2514 24TH AVE S***	***NNE 1/8 - 1/4 (0.166 mi.)***	***K75***	***440***
AT&T - CELLULAR ONE Tank Status: Active Tank Status: Removed Program Interest Id: 192131	***2515 24TH AVE S***	***NNE 1/8 - 1/4 (0.166 mi.)***	***K80***	***473***
INDUSTRIAL CHEMICAL Tank Status: Removed Program Interest Id: 200084	***2301 E 25TH ST***	***N 1/8 - 1/4 (0.168 mi.)***	***N82***	***482***
MODIFIED TOOL Tank Status: Removed Program Interest Id: 204610	***2501 MINNEHAHA AVE***	***NNW 1/8 - 1/4 (0.178 mi.)***	***L94***	***528***
JANESVILLE AUTO TRAN Tank Status: Removed Program Interest Id: 192367	***2700 26TH AVE S***	***ESE 1/8 - 1/4 (0.191 mi.)***	***U108***	***615***
MIDWEST PRESS REPAIR Tank Status: Removed Program Interest Id: 204587	***2500 E 25TH ST***	***NE 1/8 - 1/4 (0.225 mi.)***	***AB145***	***810***
OLSON DAVID SALES Tank Status: Removed Program Interest Id: 204517	***2504 25TH ST E***	***NE 1/8 - 1/4 (0.228 mi.)***	***AB149***	***819***

MN AST: The Aboveground Storage Tank database contains registered ASTs. The data come from the Minnesota Pollution Control's Aboveground Storage Tank File.

A review of the MN AST list, as provided by EDR, and dated 05/01/2015 has revealed that there are 8 MN AST sites within approximately 0.25 miles of the target property.

Equal/Higher Elevation	Address	Direction / Distance	Map ID	Page
JEFFERSON PARTNERS L Tank Status: 5 Tank Status: 3 Program Interest Id: 208312	***2100 E 26TH ST***	***NW 0 - 1/8 (0.106 mi.)***	***I49***	***314***
JOHN A DALSIN & SONS Tank Status: 3 Program Interest Id: 207930	***2830 20TH AVE S***	***SW 1/8 - 1/4 (0.200 mi.)***	***O123***	***709***
MINNEAPOLIS ASPHALT Tank Status: 3 Tank Status: 5 Program Interest Id: 211255	1925 E 26TH ST	WNW 1/8 - 1/4 (0.233 mi.)	Y152	834
CITY OF MPLS EQUIPME	***1911 E 26TH ST***	***WNW 1/8 - 1/4 (0.238 mi.)***	***Y158***	***866***

Tank Status: 5
Program Interest Id: 191094

Lower Elevation	Address	Direction / Distance	Map ID	Page
KOENIG EQUIPMENT INC Tank Status: 3 Program Interest Id: 202775	***2400 E 26TH ST***	***NE 0 - 1/8 (0.088 mi.)***	***D36***	***272***
LANDRY TRANSFER INC Tank Status: 5 Program Interest Id: 211428	***2515 23RD AVE S***	***N 1/8 - 1/4 (0.153 mi.)***	***N68***	***418***
JANESVILLE AUTO TRAN Tank Status: 3 Program Interest Id: 192367	***2700 26TH AVE S***	***ESE 1/8 - 1/4 (0.191 mi.)***	***U108***	***615***
COMMERCIAL PROPERTY Tank Status: 3 Program Interest Id: 226815	2500 MINNEHAHA AVE	NNW 1/8 - 1/4 (0.194 mi.)	V112	637

State and tribal institutional control / engineering control registries

MN INST CONTROL: Sites that have an Institutional Control event.

A review of the MN INST CONTROL list, as provided by EDR, and dated 05/13/2015 has revealed that there are 17 MN INST CONTROL sites within approximately 0.5 miles of the target property.

Equal/Higher Elevation	Address	Direction / Distance	Map ID	Page
MINNEHAHA INDUSTRIAL Facility Id: VP16421	***2650 MINNEHAHA AVE***	***ENE 0 - 1/8 (0.007 mi.)***	***B5***	***22***
PHILLIPS ECO-ENTERPR Facility Id: VP8720	***21ST AVENUE SOUTH***	***SW 1/8 - 1/4 (0.140 mi.)***	***M61***	***358***
TRACT B RAIL FACILIT Facility Id: VP28550	***SEE LOCATION DESCRIP***	***NW 1/8 - 1/4 (0.144 mi.)***	***I63***	***385***
RAIL SUPPORT FACILIT Facility Id: VP23940	***24TH STREET EAST AND***	***NW 1/8 - 1/4 (0.170 mi.)***	***P85***	***491***
HIAWATHA BUSINESS CE Facility Id: VP20770	***2000-2100 EAST 28TH***	***SW 1/8 - 1/4 (0.182 mi.)***	***O100***	***541***
GAS HOLDER #4 OU2 Facility Id: VP9910	***20TH AVENUE SOUTH***	***SW 1/4 - 1/2 (0.250 mi.)***	***AF169***	***928***
22ND STREET REALIGNM Facility Id: VP22792	***22ND ST. BETWEEN MIN***	***NW 1/4 - 1/2 (0.337 mi.)***	***225***	***1208***

Lower Elevation	Address	Direction / Distance	Map ID	Page
PHOTOS, INC. Facility Id: VP18861 Facility Id: VP18862	***2601 MINNEHAHA AVENU***	***NE 0 - 1/8 (0.052 mi.)***	***D27***	***168***
SMYTH COMPANIES FACI Facility Id: VP25900	***2300 EAST 26TH STREE***	***NNE 0 - 1/8 (0.082 mi.)***	***E31***	***245***
DAVID OLSON SALES CO	***2425 E. 25TH ST & 25***	***NNE 1/8 - 1/4 (0.189 mi.)***	***Q105***	***594***

Facility Id: VP26890				
MINNEHAHA MALL #4 Facility Id: VP11333	***EAST 28TH STREET AND***	***ESE 1/8 - 1/4 (0.224 mi.)***	***142***	***777***
ECOLOTECH WAREHOUSE Facility Id: VP13790	***2619 28TH AVENUE***	***ENE 1/4 - 1/2 (0.358 mi.)***	***AY240***	***1302***
MINNEHAHA MALL #2 (T Facility Id: VP11330	***2500 EAST LAKE STREE***	***SSE 1/4 - 1/2 (0.380 mi.)***	***BB253***	***1372***
PPL - SEWARD PHASE I Facility Id: VP28370	***2312 SNELLING AVENUE***	***NNW 1/4 - 1/2 (0.418 mi.)***	***BE264***	***1477***
MINNEAPOLIS 3RD PREC Facility Id: VP17820	***3000 MINNEHAHA AVENU***	***SSE 1/4 - 1/2 (0.437 mi.)***	***BG278***	***1572***
RESOURCE CENTER OF T Facility Id: VP24410	***3012-3028 27TH AVENU***	***SE 1/4 - 1/2 (0.469 mi.)***	***BJ292***	***1636***
BYSTROM BROTHERS Facility Id: VP22790	***2200 SNELLING AVENUE***	***NNW 1/4 - 1/2 (0.491 mi.)***	***BK307***	***1708***

State and tribal voluntary cleanup sites

MN VIC: This is the Minnesota Pollution Control Agency's Voluntary Investigation and Cleanup Program list.

A review of the MN VIC list, as provided by EDR, and dated 05/13/2015 has revealed that there are 44 MN VIC sites within approximately 0.5 miles of the target property.

Equal/Higher Elevation	Address	Direction / Distance	Map ID	Page
HIAWATHA WEST SUBSTA Facility Id: VP1121	***SW OF 26TH AVE. S &***	***0 - 1/8 (0.000 mi.)***	***A4***	***16***
MINNEHAHA INDUSTRIAL Facility Id: VP16420 Facility Id: VP16421	***2650 MINNEHAHA AVE***	***ENE 0 - 1/8 (0.007 mi.)***	***B5***	***22***
DIGIGRAPHICS/PHOTOS Facility Id: VP24880 Facility Id: VP24881 Facility Id: VP24882	***2639 MINNEHAHA AVE***	***ENE 0 - 1/8 (0.008 mi.)***	***B8***	***57***
LOTHENBACH PROPERTIE Facility Id: VP31650	***2633 MINNEHAHA AVE S***	***NE 0 - 1/8 (0.009 mi.)***	***B12***	***99***
MIDTOWN GREENWAY PHA Facility Id: VP15680	***N OF E 29TH STREET F***	***WSW 1/8 - 1/4 (0.127 mi.)***	***J56***	***336***
PHILLIPS ECO-ENTERPR Facility Id: VP8720 Facility Id: VP8721	***21ST AVENUE SOUTH***	***SW 1/8 - 1/4 (0.140 mi.)***	***M61***	***358***
TRACT B RAIL FACILIT Facility Id: VP28550	***SEE LOCATION DESCRIP***	***NW 1/8 - 1/4 (0.144 mi.)***	***I63***	***385***
HCRRA ROW Facility Id: VP17710	***SOUTH OF EAST 28TH S***	***SW 1/8 - 1/4 (0.149 mi.)***	***M65***	***405***
HIAWATHA CONSTRUCTIO	***RELOCATED 21ST AVENU***	***SSW 1/8 - 1/4 (0.155 mi.)***	***M70***	***430***

Facility Id: VP9330				
RAIL SUPPORT FACILIT	***24TH STREET EAST AND***	***NW 1/8 - 1/4 (0.170 mi.)***	***P85***	***491***
Facility Id: VP23940				
HIAWATHA BUSINESS CE	***2020 EAST 28TH STREE***	***SW 1/8 - 1/4 (0.175 mi.)***	***O89***	***510***
Facility Id: VP20772				
HIAWATHA BUSINESS CE	***2000-2100 EAST 28TH***	***SW 1/8 - 1/4 (0.182 mi.)***	***O100***	***541***
Facility Id: VP20770				
Facility Id: VP20771				
PHILLIPS BIOMASS PRO	***2850 20TH AVENUE SOU***	***SW 1/8 - 1/4 (0.206 mi.)***	***X128***	***727***
Facility Id: VP19010				
GAS HOLDER #4 OU2	***20TH AVENUE SOUTH***	***SW 1/4 - 1/2 (0.250 mi.)***	***AF169***	***928***
Facility Id: VP9910				
Facility Id: VP10370				
Facility Id: VP10370A				
HI-LAKE SENIOR APART	***2230 LAKE STREET E***	***S 1/4 - 1/2 (0.291 mi.)***	***AL193***	***1094***
Facility Id: VP29740				
SMITH FOUNDRY REPLAC	***1851 28TH STREET EAS***	***WSW 1/4 - 1/2 (0.304 mi.)***	***AK198***	***1123***
Facility Id: VP29770				
HIAWATHA LRT CORRIDO		***S 1/4 - 1/2 (0.334 mi.)***	***AV219***	***1186***
Facility Id: VP14020				
22ND STREET REALIGNM	***22ND ST. BETWEEN MIN***	***NW 1/4 - 1/2 (0.337 mi.)***	***225***	***1208***
Facility Id: VP22792				
HI-LAKE SHOPPING CEN	***2100 EAST LAKE STREE***	***SSW 1/4 - 1/2 (0.350 mi.)***	***AX235***	***1274***
Facility Id: VP19181				
HI-LAKE SHOPPING CEN	***2100-2218 E LAKE ST***	***SSW 1/4 - 1/2 (0.350 mi.)***	***AX237***	***1284***
Facility Id: VP19180				
GREENWAY TERRACE DEV	***2850 CEDAR AVE S***	***SW 1/4 - 1/2 (0.399 mi.)***	***259***	***1440***
Facility Id: VP20320				

Lower Elevation	Address	Direction / Distance	Map ID	Page
BURR PROPERTIES	***26TH AVE. S. AND 27T***	***E 0 - 1/8 (0.016 mi.)***	***B14***	***109***
Facility Id: VP1900				
MINNEHAHA INDUSTRIAL	***2600 MINNEHAHA AVENU***	***N 0 - 1/8 (0.045 mi.)***	***C20***	***127***
Facility Id: VP14411				
NORTHWEST ZONE RAILY	***EAST 26TH STREET & M***	***N 0 - 1/8 (0.045 mi.)***	***C23***	***142***
Facility Id: VP9580				
MINNEHAHA INDUSTRIAL	***EAST 26TH STREET AND***	***N 0 - 1/8 (0.045 mi.)***	***C25***	***155***
Facility Id: VP14410				
PHOTOS, INC.	***2601 MINNEHAHA AVENU***	***NE 0 - 1/8 (0.052 mi.)***	***D27***	***168***
Facility Id: VP18864				
Facility Id: VP18860				
Facility Id: VP18861				
Facility Id: VP18862				
Facility Id: VP18863				
SMYTH COMPANIES FACI	***2300 EAST 26TH STREE***	***NNE 0 - 1/8 (0.082 mi.)***	***E31***	***245***
Facility Id: VP25900				
EARL WEIKLE & SONS	***2514 - 24TH AVENUE S***	***NNE 1/8 - 1/4 (0.166 mi.)***	***K77***	***451***

Facility Id: VP10830				
DAVID OLSON SALES CO Facility Id: VP26890	***2425 E. 25TH ST & 25***	***NNE 1/8 - 1/4 (0.189 mi.)***	***Q105***	***594***
SOO LINE MARSHALLING Facility Id: VP1120	***SW OF 26TH AVE. S &***	***ENE 1/8 - 1/4 (0.196 mi.)***	***W118***	***646***
MINNEHAHA MALL #4 Facility Id: VP11333 Facility Id: VP11334	***EAST 28TH STREET AND***	***ESE 1/8 - 1/4 (0.224 mi.)***	***142***	***777***
GLASS DEPOT Facility Id: VP15430 Facility Id: VP15431 Facility Id: VP15432	***2450 MINNEHAHA AVENU***	***NNW 1/4 - 1/2 (0.257 mi.)***	***AG172***	***983***
FLOUR CITY ARCHITECT Facility Id: VP5120	***2637 27TH AVENUE S***	***E 1/4 - 1/2 (0.273 mi.)***	***AJ182***	***1065***
FORD DEEP ROCK #2 Facility Id: VP1721	***2700 EAST 28TH STREE***	***ESE 1/4 - 1/2 (0.343 mi.)***	***AU231***	***1244***
ECOLOTECH WAREHOUSE Facility Id: VP13790	***2619 28TH AVENUE***	***ENE 1/4 - 1/2 (0.358 mi.)***	***AY240***	***1302***
MINNEHAHA MALL #2 (T Facility Id: VP11330 Facility Id: VP11331 Facility Id: VP11332	***2500 EAST LAKE STREE***	***SSE 1/4 - 1/2 (0.380 mi.)***	***BB253***	***1372***
ARBY'S SNELLING Facility Id: VP5780	***3000 SNELLING AVNEUE***	***SSE 1/4 - 1/2 (0.408 mi.)***	***BD263***	***1470***
PPL - SEWARD PHASE I Facility Id: VP28370	***2312 SNELLING AVENUE***	***NNW 1/4 - 1/2 (0.418 mi.)***	***BE264***	***1477***
3023/3033 SNELLING A Facility Id: VP15910	***3023/3033 SNELLING A***	***SSE 1/4 - 1/2 (0.426 mi.)***	***BD267***	***1506***
FORD DEEP ROCK Facility Id: VP1720	***28TH ST. E & 29TH AV***	***ESE 1/4 - 1/2 (0.437 mi.)***	***276***	***1552***
MINNEAPOLIS 3RD PREC Facility Id: VP17820	***3000 MINNEHAHA AVENU***	***SSE 1/4 - 1/2 (0.437 mi.)***	***BG278***	***1572***
2309 SNELLING AVENUE Facility Id: VP19990	***2309 SNELLING AVE***	***NNW 1/4 - 1/2 (0.456 mi.)***	***BE288***	***1616***
RESOURCE CENTER OF T Facility Id: VP24410	***3012-3028 27TH AVENU***	***SE 1/4 - 1/2 (0.469 mi.)***	***BJ292***	***1636***
BYSTROM BROTHERS Facility Id: VP22790 Facility Id: VP22791	***2200 SNELLING AVENUE***	***NNW 1/4 - 1/2 (0.491 mi.)***	***BK307***	***1708***

State and tribal Brownfields sites

MN BROWNFIELDS: Purchasing, selling, or developing property can present a special set of obstacles if the property is contaminated with chemicals. The Petroleum Brownfields Program is one of several programs within the Minnesota Pollution Control Agency (MPCA) designed to help people address these obstacles. The purpose of the Petroleum Brownfields Program is to provide the technical assistance and liability assurance needed to

expedite and facilitate the development, transfer, investigation and/or cleanup of property that is contaminated with petroleum.

A review of the MN BROWNFIELDS list, as provided by EDR, and dated 09/30/2014 has revealed that there are 12 MN BROWNFIELDS sites within approximately 0.5 miles of the target property.

Equal/Higher Elevation	Address	Direction / Distance	Map ID	Page
DIGIGRAPHICS/PHOTOS Leak Num: 4115 Leak Num: 3761	***2639 MINNEHAHA AVE***	***ENE 0 - 1/8 (0.008 mi.)***	***B8***	***57***
JEFFERSON PARTNERS L Leak Num: 4163	***2100 E 26TH ST***	***NW 0 - 1/8 (0.106 mi.)***	***I46***	***299***
VACANT PROPERTY Leak Num: 9035	***2016 2100 E 28TH ST***	***SW 1/8 - 1/4 (0.177 mi.)***	***O93***	***524***
CITY OF MINNEAPOLIS Leak Num: 3672	***1925 E 26TH ST***	***WNW 1/8 - 1/4 (0.233 mi.)***	***Y151***	***833***
FORMER GAS STATION Leak Num: 15569	***2750 CEDAR AVE S***	***WSW 1/4 - 1/2 (0.326 mi.)***	***AO208***	***1158***
HI LAKE SHOPPING CEN Leak Num: 15708	***2218 LAKE ST E***	***S 1/4 - 1/2 (0.337 mi.)***	***AT226***	***1235***

Lower Elevation	Address	Direction / Distance	Map ID	Page
MINNEHAHA INDUSTRIAL Leak Num: 3807	***2600 MINNEHAHA AVE S***	***N 0 - 1/8 (0.045 mi.)***	***C19***	***123***
EAST 26TH STREET DEV Leak Num: 15567	E 26TH ST	ENE 1/8 - 1/4 (0.218 mi.)	W138	771
METRO TRANSIT PROPER Leak Num: 17210	***1921 E 24TH ST***	***NNW 1/4 - 1/2 (0.352 mi.)***	***AR238***	***1295***
PPL - SEWARD PHASE I Leak Num: 4155	***2312 SNELLING AVENUE***	***NNW 1/4 - 1/2 (0.418 mi.)***	***BE264***	***1477***
DI HED YOKES Leak Num: 15487	***3023 SNELLING AVE S***	***SSE 1/4 - 1/2 (0.436 mi.)***	***BD274***	***1531***
BYSTROM BROS INC Leak Num: 3661 Leak Num: 16407	***2200 SNELLING AVE S***	***NNW 1/4 - 1/2 (0.491 mi.)***	***BK306***	***1691***

ADDITIONAL ENVIRONMENTAL RECORDS

Local Brownfield lists

US BROWNFIELDS: The EPA's listing of Brownfields properties from the Cleanups in My Community program, which provides information on Brownfields properties for which information is reported back to EPA, as well as areas served by Brownfields grant programs.

A review of the US BROWNFIELDS list, as provided by EDR, and dated 03/23/2015 has revealed that there are 3 US BROWNFIELDS sites within approximately 0.5 miles of the target property.

EXECUTIVE SUMMARY

Equal/Higher Elevation	Address	Direction / Distance	Map ID	Page
OUTLOT A, MINNEHAHA	*2644 MINNEHAHA AVENU*	*NE 0 - 1/8 (0.007 mi.)*	*B6*	*49*
LITTLE EARTH PROPERT	*1924 E 26TH ST*	*WNW 1/8 - 1/4 (0.209 mi.)*	*Y132*	*758*

Lower Elevation	Address	Direction / Distance	Map ID	Page
BYSTROM BROTHERS INC	*2200 SNELLING AVENUE*	*NNW 1/4 - 1/2 (0.491 mi.)*	*BK305*	*1684*

Local Lists of Landfill / Solid Waste Disposal Sites

A listing of companies that accept commercial quantities of recyclable materials.

A review of the MN SWRCY list, as provided by EDR, and dated 02/14/2013 has revealed that there is 1 MN SWRCY site within approximately 0.5 miles of the target property.

Equal/Higher Elevation	Address	Direction / Distance	Map ID	Page
THE REUSE CENTER	2216 E LAKE ST	S 1/4 - 1/2 (0.332 mi.)	AT214	1182

Local Lists of Hazardous waste / Contaminated Sites

MN SRS: The database contains site information for sites monitored by the Site Remediation Section.

A review of the MN SRS list, as provided by EDR, and dated 05/13/2015 has revealed that there are 46 MN SRS sites within approximately 0.5 miles of the target property.

Equal/Higher Elevation	Address	Direction / Distance	Map ID	Page
HIAWATHA WEST SUBSTA Facility Id: VP1121	*SW OF 26TH AVE. S &*	*0 - 1/8 (0.000 mi.)*	*A4*	*16*
MINNEHAHA INDUSTRIAL Facility Id: VP16420 Facility Id: VP16421	*2650 MINNEHAHA AVE*	*ENE 0 - 1/8 (0.007 mi.)*	*B5*	*22*
DIGIGRAPHICS/PHOTOS Facility Id: VP24880 Facility Id: VP24881 Facility Id: VP24882	*2639 MINNEHAHA AVE*	*ENE 0 - 1/8 (0.008 mi.)*	*B8*	*57*
LOTHENBACH PROPERTIE Facility Id: VP31650	*2633 MINNEHAHA AVE S*	*NE 0 - 1/8 (0.009 mi.)*	*B12*	*99*
CMC HEARTLAND LITE Y Facility Id: SR348	*HIAWATHA & EAST 28TH*	*SSW 0 - 1/8 (0.098 mi.)*	*G39*	*285*
MIDTOWN GREENWAY PHA Facility Id: VP15680	*N OF E 29TH STREET F*	*WSW 1/8 - 1/4 (0.127 mi.)*	*J56*	*336*
PHILLIPS ECO-ENTERPR Facility Id: VP8720 Facility Id: VP8721	*21ST AVENUE SOUTH*	*SW 1/8 - 1/4 (0.140 mi.)*	*M61*	*358*
TRACT B RAIL FACILIT	*SEE LOCATION DESCRIP*	*NW 1/8 - 1/4 (0.144 mi.)*	*I63*	*385*

Facility Id: VP28550				
HCRRA ROW	***SOUTH OF EAST 28TH S***	***SW 1/8 - 1/4 (0.149 mi.)***	***M65***	***405***
Facility Id: VP17710				
HIAWATHA CONSTRUCTIO	***RELOCATED 21ST AVENU***	***SSW 1/8 - 1/4 (0.155 mi.)***	***M70***	***430***
Facility Id: VP9330				
RAIL SUPPORT FACILIT	***24TH STREET EAST AND***	***NW 1/8 - 1/4 (0.170 mi.)***	***P85***	***491***
Facility Id: VP23940				
HIAWATHA BUSINESS CE	***2020 EAST 28TH STREE***	***SW 1/8 - 1/4 (0.175 mi.)***	***O89***	***510***
Facility Id: VP20772				
HIAWATHA BUSINESS CE	***2000-2100 EAST 28TH***	***SW 1/8 - 1/4 (0.182 mi.)***	***O100***	***541***
Facility Id: VP20770				
Facility Id: VP20771				
PHILLIPS BIOMASS PRO	***2850 20TH AVENUE SOU***	***SW 1/8 - 1/4 (0.206 mi.)***	***X128***	***727***
Facility Id: VP19010				
GAS HOLDER #4 OU2	***20TH AVENUE SOUTH***	***SW 1/4 - 1/2 (0.250 mi.)***	***AF169***	***928***
Facility Id: VP10370				
Facility Id: VP10370A				
Facility Id: VP9910				
ROOF DEPOT	1860 EAST 28TH STREE	WSW 1/4 - 1/2 (0.277 mi.)	AK186	1083
Facility Id: RCRA1019				
HI-LAKE SENIOR APART	***2230 LAKE STREET E***	***S 1/4 - 1/2 (0.291 mi.)***	***AL193***	***1094***
Facility Id: VP29740				
SMITH FOUNDRY REPLAC	***1851 28TH STREET EAS***	***WSW 1/4 - 1/2 (0.304 mi.)***	***AK198***	***1123***
Facility Id: VP29770				
HIAWATHA LRT CORRIDO		***S 1/4 - 1/2 (0.334 mi.)***	***AV219***	***1186***
Facility Id: VP14020				
22ND STREET REALIGNM	***22ND ST. BETWEEN MIN***	***NW 1/4 - 1/2 (0.337 mi.)***	***225***	***1208***
Facility Id: VP22792				
HI-LAKE SHOPPING CEN	***2100 EAST LAKE STREE***	***SSW 1/4 - 1/2 (0.350 mi.)***	***AX235***	***1274***
Facility Id: VP19181				
HI-LAKE SHOPPING CEN	***2100-2218 E LAKE ST***	***SSW 1/4 - 1/2 (0.350 mi.)***	***AX237***	***1284***
Facility Id: VP19180				
GREENWAY TERRACE DEV	***2850 CEDAR AVE S***	***SW 1/4 - 1/2 (0.399 mi.)***	***259***	***1440***
Facility Id: VP20320				

Lower Elevation	Address	Direction / Distance	Map ID	Page
BURR PROPERTIES	***26TH AVE. S. AND 27T***	***E 0 - 1/8 (0.016 mi.)***	***B14***	***109***
Facility Id: VP1900				
MINNEHAHA INDUSTRIAL	***2600 MINNEHAHA AVENU***	***N 0 - 1/8 (0.045 mi.)***	***C20***	***127***
Facility Id: VP14411				
NORTHWEST ZONE RAILY	***EAST 26TH STREET & M***	***N 0 - 1/8 (0.045 mi.)***	***C23***	***142***
Facility Id: VP9580				
MINNEHAHA INDUSTRIAL	***EAST 26TH STREET AND***	***N 0 - 1/8 (0.045 mi.)***	***C25***	***155***
Facility Id: VP14410				
PHOTOS, INC.	***2601 MINNEHAHA AVENU***	***NE 0 - 1/8 (0.052 mi.)***	***D27***	***168***
Facility Id: VP18860				
Facility Id: VP18861				

Facility Id: VP18862 Facility Id: VP18863 Facility Id: VP18864				
SMYTH COMPANIES FACI Facility Id: VP25900	***2300 EAST 26TH STREE***	***NNE 0 - 1/8 (0.082 mi.)***	***E31***	***245***
EARL WEIKLE & SONS Facility Id: VP10830	***2514 - 24TH AVENUE S***	***NNE 1/8 - 1/4 (0.166 mi.)***	***K77***	***451***
DAVID OLSON SALES CO Facility Id: VP26890	***2425 E. 25TH ST & 25***	***NNE 1/8 - 1/4 (0.189 mi.)***	***Q105***	***594***
SOO LINE MARSHALLING Facility Id: VP1120	***SW OF 26TH AVE. S &***	***ENE 1/8 - 1/4 (0.196 mi.)***	***W118***	***646***
MINNEHAHA MALL #4 Facility Id: VP11333 Facility Id: VP11334	***EAST 28TH STREET AND***	***ESE 1/8 - 1/4 (0.224 mi.)***	***142***	***777***
GLASS DEPOT Facility Id: VP15430 Facility Id: VP15431 Facility Id: VP15432	***2450 MINNEHAHA AVENU***	***NNW 1/4 - 1/2 (0.257 mi.)***	***AG172***	***983***
FLOUR CITY ARCHITECT Facility Id: VP5120	***2637 27TH AVENUE S***	***E 1/4 - 1/2 (0.273 mi.)***	***AJ182***	***1065***
FORD DEEP ROCK #2 Facility Id: VP1721	***2700 EAST 28TH STREE***	***ESE 1/4 - 1/2 (0.343 mi.)***	***AU231***	***1244***
ECOLOTECH WAREHOUSE Facility Id: SR336 Facility Id: VP13790	***2619 28TH AVENUE***	***ENE 1/4 - 1/2 (0.358 mi.)***	***AY240***	***1302***
MINNEHAHA MALL #2 (T Facility Id: VP11330 Facility Id: VP11331 Facility Id: VP11332	***2500 EAST LAKE STREE***	***SSE 1/4 - 1/2 (0.380 mi.)***	***BB253***	***1372***
ARBY'S SNELLING Facility Id: VP5780	***3000 SNELLING AVNEUE***	***SSE 1/4 - 1/2 (0.408 mi.)***	***BD263***	***1470***
PPL - SEWARD PHASE I Facility Id: VP28370	***2312 SNELLING AVENUE***	***NNW 1/4 - 1/2 (0.418 mi.)***	***BE264***	***1477***
3023/3033 SNELLING A Facility Id: VP15910	***3023/3033 SNELLING A***	***SSE 1/4 - 1/2 (0.426 mi.)***	***BD267***	***1506***
FORD DEEP ROCK Facility Id: VP1720	***28TH ST. E & 29TH AV***	***ESE 1/4 - 1/2 (0.437 mi.)***	***276***	***1552***
MINNEAPOLIS 3RD PREC Facility Id: VP17820	***3000 MINNEHAHA AVENU***	***SSE 1/4 - 1/2 (0.437 mi.)***	***BG278***	***1572***
2309 SNELLING AVENUE Facility Id: VP19990	***2309 SNELLING AVE***	***NNW 1/4 - 1/2 (0.456 mi.)***	***BE288***	***1616***
RESOURCE CENTER OF T Facility Id: VP24410	***3012-3028 27TH AVENU***	***SE 1/4 - 1/2 (0.469 mi.)***	***BJ292***	***1636***
BYSTROM BROTHERS Facility Id: VP22790 Facility Id: VP22791	***2200 SNELLING AVENUE***	***NNW 1/4 - 1/2 (0.491 mi.)***	***BK307***	***1708***

MN DEL PLP: This generally means that either no more cleanup at a site is needed or that no state superfund funding is needed for long term monitoring activities.

A review of the MN DEL PLP list, as provided by EDR, and dated 08/01/2014 has revealed that there is 1 MN DEL PLP site within approximately 1 mile of the target property.

Lower Elevation	Address	Direction / Distance	Map ID	Page
ECOLOTECH INCORPORAT	2619 28TH AVENUE SOU	ENE 1/4 - 1/2 (0.358 mi.)	AY241	1322

Other Ascertainable Records

RCRA NonGen / NLR: RCRAInfo is EPA's comprehensive information system, providing access to data supporting the Resource Conservation and Recovery Act (RCRA) of 1976 and the Hazardous and Solid Waste Amendments (HSWA) of 1984. The database includes selective information on sites which generate, transport, store, treat and/or dispose of hazardous waste as defined by the Resource Conservation and Recovery Act (RCRA). Non-Generators do not presently generate hazardous waste.

A review of the RCRA NonGen / NLR list, as provided by EDR, and dated 03/10/2015 has revealed that there are 19 RCRA NonGen / NLR sites within approximately 0.25 miles of the target property.

Equal/Higher Elevation	Address	Direction / Distance	Map ID	Page
DIGI GRAPHIC LLC	***2639 MINNEHAHA AVE***	***ENE 0 - 1/8 (0.008 mi.)***	***B7***	***56***
MINNEAPOLIS CITY OF	***28TH ST & HIAWATHA A***	***SSW 0 - 1/8 (0.091 mi.)***	***G37***	***282***
PEERLESS MACHINE PRO	***2828 21ST AVE S***	***SW 1/8 - 1/4 (0.182 mi.)***	***M99***	***539***
HENNEPIN COUNTY - 20	***2859 20TH AVE S***	***SW 1/8 - 1/4 (0.207 mi.)***	***X131***	***756***
HENNEPIN COUNTY	***2116 29TH ST E***	***SSW 1/8 - 1/4 (0.225 mi.)***	***AA143***	***805***
HENNEPIN COUNTY - E	1911 E 26TH ST	WNW 1/8 - 1/4 (0.238 mi.)	Y159	900
MINNEAPOLIS - HIAWAT	1901 E 26TH ST	WNW 1/8 - 1/4 (0.241 mi.)	Y163	918

Lower Elevation	Address	Direction / Distance	Map ID	Page
HENNEPIN COUNTY HHW	***2600 MINNEHAHA AVE***	***N 0 - 1/8 (0.045 mi.)***	***C18***	***119***
UNIVERSAL MARKING SY	***2320 E 26TH ST***	***NNE 0 - 1/8 (0.045 mi.)***	***C21***	***138***
PHOTOS INC	***2601 MINNEHAHA AVE S***	***NE 0 - 1/8 (0.052 mi.)***	***D26***	***167***
EGEBERG GOLF CARS	***2526 24TH AVE S***	***NNE 1/8 - 1/4 (0.153 mi.)***	***K69***	***421***
GENERAL REPAIR SERVI	***2521 24TH AVE S***	***NNE 1/8 - 1/4 (0.160 mi.)***	***K74***	***439***
EARL WIEKLE & SONS C	***2514 24TH AVE S***	***NNE 1/8 - 1/4 (0.166 mi.)***	***K76***	***449***
BEST CLEANING AND RE	***2508 24TH AVE S***	***NNE 1/8 - 1/4 (0.172 mi.)***	***Q87***	***507***
SLIDE SERVICES INC	***2537 25TH AVE S***	***NE 1/8 - 1/4 (0.191 mi.)***	***T107***	***613***
JANESVILLE AUTO TRAN	***2700 26TH AVE S***	***ESE 1/8 - 1/4 (0.191 mi.)***	***U108***	***615***
QUE COMPUTERS INC	2600 26TH AVE S STE	ENE 1/8 - 1/4 (0.215 mi.)	W136	765
METRO DENTALCARE - L	***2510 E LAKE ST***	***SE 1/8 - 1/4 (0.222 mi.)***	***Z141***	***776***
MIDWEST PRESS REPAIR	***2500 E 25TH ST***	***NE 1/8 - 1/4 (0.225 mi.)***	***AB145***	***810***

ROD: Record of Decision. ROD documents mandate a permanent remedy at an NPL (Superfund) site containing technical and health information to aid the cleanup.

A review of the ROD list, as provided by EDR, and dated 11/25/2013 has revealed that there is 1 ROD site within approximately 1 mile of the target property.

Equal/Higher Elevation	Address	Direction / Distance	Map ID	Page
SOUTH MINNEAPOLIS RE	***27TH ST EAST & 17TH***	***W 1/4 - 1/2 (0.437 mi.)***	***275***	***1534***

EXECUTIVE SUMMARY

MN LS: The List of Sites includes: Comprehensive Environmental Response, Compensation, and Liability Information System (CERCLIS), No Further Remedial Action Planned (NFRAP), National Priorities List (NPL), Permanent List of Priorities (PLP), Sites delisted from the Permanent List of Priorities (DPLP), Hazardous Waste Permit Unit Project Facilities (HW PERM), List of Permitted Solid Waste Facilities (SW PERM), 1980 Metropolitan Area Waste Disposal Site Inventory,1980 Statewide Outstate Dump Inventory (ODI), Voluntary and Investigation Program (VIC), and Closed Landfill Sites Undergoing Cleanup (LCP). The List of Sites comes from Minnesota Pollution Control

A review of the MN LS list, as provided by EDR, and dated 04/22/2009 has revealed that there are 34 MN LS sites within approximately 0.5 miles of the target property.

Equal/Higher Elevation	Address	Direction / Distance	Map ID	Page
SOO LINE MARSHALLING MPCA Id: VP1120 Link ID: 416	***SEE LOCATION DESCRIP***	***0 - 1/8 (0.000 mi.)***	***A3***	***15***
MINNEHAHA INDUSTRIAL MPCA Id: VP16421 Link ID: 6095	***2650 MINNEHAHA AVE***	***ENE 0 - 1/8 (0.007 mi.)***	***B5***	***22***
DIGIGRAPHICS/PHOTOS MPCA Id: VP24880 Link ID: 6814	***2639 MINNEHAHA AVE***	***ENE 0 - 1/8 (0.008 mi.)***	***B8***	***57***
BURR PROPERTIES MPCA Id: VP1900 Link ID: 3548	***26TH AVE S & 27TH ST***	***E 0 - 1/8 (0.017 mi.)***	***B15***	***116***
PRO FLOOR 320 MPCA Id: VP16420 Link ID: 5736	***2700 MINNEHAHA AVE***	***ESE 0 - 1/8 (0.027 mi.)***	***17***	***118***
MINNEHAHA INDUSTRIAL MPCA Id: VP14410 Link ID: 5486	***2101 E 26TH ST***	***NW 0 - 1/8 (0.107 mi.)***	***I51***	***329***
MIDTOWN GREENWAY (PH MPCA Id: VP15680 Link ID: 5649	***SEE LOCATION DESCRIP***	***W 0 - 1/8 (0.122 mi.)***	***J55***	***335***
HIAWATHA CONSTRUCTIO MPCA Id: VP9330 Link ID: 4830	***SEE LOCATION DESCRIP***	***SSW 1/8 - 1/4 (0.148 mi.)***	***M64***	***404***
HCRRA ROW MPCA Id: VP17710 Link ID: 5870	***SEE LOCATION DESCRIP***	***SW 1/8 - 1/4 (0.149 mi.)***	***M66***	***416***
HIAWATHA BUSINESS CE MPCA Id: VP20772 Link ID: 6408	***SEE LOCATION DESCRIP***	***SW 1/8 - 1/4 (0.168 mi.)***	***O81***	***481***
MINNEAPOLIS SOUTHSID MPCA Id: SW-41 Link ID: 1085	***2850 20TH AVE S***	***SW 1/8 - 1/4 (0.206 mi.)***	***X126***	***725***
MINNEAPOLIS SOUTHSID MPCA Id: VP19010 Link ID: 6187	2850 20TH AVE S	SW 1/8 - 1/4 (0.206 mi.)	X127	726
PHILLIPS ECO-ENTERPR MPCA Id: VP8720 Link ID: 4660	***21ST AVE S & 29TH ST***	***SSW 1/8 - 1/4 (0.234 mi.)***	***AA155***	***859***
HENNEPIN COUNTY PARC	***SEE LOCATION DESCRIP***	***SW 1/4 - 1/2 (0.250 mi.)***	***AF170***	***982***

MPCA Id: VP9910 Link ID: 4914				
HIAWATHA CORRIDOR MPCA Id: VP6020 Link ID: 4650	***I94 TO LAKE ST ALONG***	***NW 1/4 - 1/2 (0.270 mi.)***	***AC178***	***1043***
ROOF DEPOT INC MPCA Id: MND980824890 Link ID: 5992	***1860 E 28TH ST***	***WSW 1/4 - 1/2 (0.277 mi.)***	***AK185***	***1077***
SMITH FOUNDRY Link ID: 941	***1855 E 28TH ST***	***WSW 1/4 - 1/2 (0.287 mi.)***	***AK192***	***1093***
HIAWATHA LRT CORRIDO MPCA Id: VP14020 Link ID: 5441	***DOWNTOWN MPLS TO MAL***	***S 1/4 - 1/2 (0.334 mi.)***	***AV218***	***1185***
HI-LAKE SHOPPING CEN MPCA Id: VP19180 Link ID: 6200	***2100-2218 E LAKE ST***	***SSW 1/4 - 1/2 (0.350 mi.)***	***AX237***	***1284***
GREENWAY TERRACE DEV MPCA Id: VP20320 Link ID: 6357	***2850 CEDAR AVE S***	***SW 1/4 - 1/2 (0.399 mi.)***	***259***	***1440***

Lower Elevation	Address	Direction / Distance	Map ID	Page
PHOTOS, INC MPCA Id: VP18863 Link ID: 6161	***2601 MINNEHAHA AVE S***	***NE 0 - 1/8 (0.052 mi.)***	***D28***	***237***
NORWEST ZONE RAILYAR MPCA Id: VP9580 Link ID: 4874	***SEE LOCATION DESCRIP***	***NNW 0 - 1/8 (0.106 mi.)***	***45***	***299***
EARL WIEKLE & SONS C MPCA Id: VP10830 Link ID: 5012	***2514 24TH AVE S***	***NNE 1/8 - 1/4 (0.166 mi.)***	***K76***	***449***
MINNEHAHA MALL, TARG MPCA Id: VP11333 Link ID: 5068	***2500 & 2510 E LAKE S***	***SE 1/8 - 1/4 (0.222 mi.)***	***Z140***	***775***
GLASS DEPOT MPCA Id: VP15431 Link ID: 5620	***2450 MINNEHAHA AVE***	***NNW 1/4 - 1/2 (0.257 mi.)***	***AG173***	***1020***
FLOUR CITY ARCHITECT MPCA Id: VP5120 Link ID: 4028	***2637 27TH AVE S***	***E 1/4 - 1/2 (0.273 mi.)***	***AJ180***	***1044***
FORD DEEP ROCK MPCA Id: VP1721 Link ID: 2874	***SEE LOCATION DESCRIP***	***ESE 1/4 - 1/2 (0.333 mi.)***	***AU216***	***1184***
ECOLOTECH WAREHOUSE MPCA Id: VP13790 Link ID: 5386	***2619 28TH AVE***	***ENE 1/4 - 1/2 (0.358 mi.)***	***AY243***	***1324***
ARBY'S SNELLING MPCA Id: VP5780 Link ID: 4416	***3000 SNELLING AVE***	***SSE 1/4 - 1/2 (0.408 mi.)***	***BD262***	***1466***
3023/3033 SNELLING A	***3023/3033 SNELLING A***	***SSE 1/4 - 1/2 (0.426 mi.)***	***BD267***	***1506***

MPCA Id: VP15910 Link ID: 5674				
MINNEAPOLIS 3RD PREC MPCA Id: VP17820 Link ID: 5844	3000 MINNEHAHA AVE S	SSE 1/4 - 1/2 (0.437 mi.)	BG279	1593
POLICE STATION 3RD P MPCA Id: MND980995864 Link ID: 171	***3000 MINNEHAHA AVE***	***SSE 1/4 - 1/2 (0.437 mi.)***	***BG280***	***1593***
2309 SNELLING AVENUE MPCA Id: VP19990 Link ID: 6315	***2309 SNELLING AVE***	***NNW 1/4 - 1/2 (0.456 mi.)***	***BE288***	***1616***
BYSTROM BROS INC MPCA Id: VP22790 Link ID: 6610	***2200 SNELLING AVE S***	***NNW 1/4 - 1/2 (0.491 mi.)***	***BK306***	***1691***

MN MANIFEST: Hazardous waste manifest data.

A review of the MN MANIFEST list, as provided by EDR, and dated 12/31/2014 has revealed that there are 5 MN MANIFEST sites within approximately 0.25 miles of the target property.

Equal/Higher Elevation	Address	Direction / Distance	Map ID	Page
DIGIGRAPHICS/PHOTOS Preferred id: MNR000004077	***2639 MINNEHAHA AVE***	***ENE 0 - 1/8 (0.008 mi.)***	***B8***	***57***
IMAGINE EXPRESS Preferred id: MNS000212332	***2633 MINNEHAHA AVE***	***NE 0 - 1/8 (0.009 mi.)***	***B11***	***98***
JOHN A DALSIN & SONS Preferred id: MND009770587	***2830 20TH AVE S***	***SW 1/8 - 1/4 (0.200 mi.)***	***O123***	***709***
MINNEAPOLIS (CITY OF Preferred id: MND982632333	1901 26TH ST E	WNW 1/8 - 1/4 (0.242 mi.)	Y164	919

Lower Elevation	Address	Direction / Distance	Map ID	Page
SMYTH COMPANIES LLC Preferred id: MND006248066	***2300 26TH ST E***	***NNE 0 - 1/8 (0.082 mi.)***	***E29***	***238***

WI MANIFEST: Hazardous waste manifest information.

A review of the WI MANIFEST list, as provided by EDR, and dated 12/31/2014 has revealed that there are 2 WI MANIFEST sites within approximately 0.25 miles of the target property.

Equal/Higher Elevation	Address	Direction / Distance	Map ID	Page
MINNEAPOLIS FIRE DEP ACT Status: A FID: 0 EPA ID: MND985752609	***1858 E 27TH ST***	***W 1/8 - 1/4 (0.249 mi.)***	***AE168***	***924***

Lower Elevation	Address	Direction / Distance	Map ID	Page
SMYTH COMPANIES INC	***2300 26TH ST E***	***NNE 0 - 1/8 (0.082 mi.)***	***E30***	***243***

ACT Status: A
FID: 0
EPA ID: MND006248066

MN AGVIC: A listing of agricultural voluntary investigation & cleanup site locations.

A review of the MN AGVIC list, as provided by EDR, and dated 04/24/2015 has revealed that there are 3 MN AGVIC sites within approximately 0.5 miles of the target property.

Equal/Higher Elevation	Address	Direction / Distance	Map ID	Page
PHILLIPS ECO-ENT. CE Date Closed: 09/26/1998 Facility ID: CF-1860		***SW 1/8 - 1/4 (0.140 mi.)***	***M62***	***384***
CITY OF MINNEAPOLIS Date Closed: 06/23/1998 Facility ID: CF-1859		***SSW 1/8 - 1/4 (0.187 mi.)***	***S102***	***593***
JOHN A DALSIN & SON, Date Closed: 07/28/1998 Facility ID: CF-2173		***SW 1/8 - 1/4 (0.189 mi.)***	***S106***	***612***

MN WIMN: Since 2003, the PCA's "What's in My Neighborhood?" database provides information about air quality, hazardous waste, remediation, solid waste, tanks and leaks, and water quality around Minnesota.

A review of the MN WIMN list, as provided by EDR, and dated 06/08/2015 has revealed that there are 208 MN WIMN sites within approximately 0.5 miles of the target property.

Equal/Higher Elevation	Address	Direction / Distance	Map ID	Page
SOO LINE MARSHALLING MPCA Id: Multiple Activities Status: Active	***SEE LOCATION DESCRIP***	***0 - 1/8 (0.000 mi.)***	***A3***	***15***
MINNEHAHA INDUSTRIAL MPCA Id: VP16421 Status: Inactive	***2650 MINNEHAHA AVE***	***ENE 0 - 1/8 (0.007 mi.)***	***B5***	***22***
DIGIGRAPHICS/PHOTOS MPCA Id: Multiple Activities MPCA Id: MNR000004077 MPCA Id: 3761 MPCA Id: 4115 Status: Active Status: Inactive	***2639 MINNEHAHA AVE***	***ENE 0 - 1/8 (0.008 mi.)***	***B8***	***57***
IMAGINE EXPRESS - PR MPCA Id: MNS000212332 Status: Active	2633 MINNEHAHA AVE	NE 0 - 1/8 (0.009 mi.)	B10	98
IMAGINE EXPRESS MPCA Id: MNRNE3BCY Status: Active	***2633 MINNEHAHA AVE***	***NE 0 - 1/8 (0.009 mi.)***	***B11***	***98***
LOTHENBACH PROPERTIE MPCA Id: VP31650	***2633 MINNEHAHA AVE S***	***NE 0 - 1/8 (0.009 mi.)***	***B12***	***99***

Status: Active				
BURR PROPERTIES MPCA Id: VP1900 Status: Inactive	***26TH AVE S & 27TH ST***	***E 0 - 1/8 (0.017 mi.)***	***B15***	***116***
PRO FLOOR 320 MPCA Id: VP16420 Status: Inactive	***2700 MINNEHAHA AVE***	***ESE 0 - 1/8 (0.027 mi.)***	***17***	***118***
SALLY BEAUTY SUPPLY MPCA Id: MNS000196949 Status: Active	2740 MINNEHAHA AVE S	SE 0 - 1/8 (0.086 mi.)	F33	270
MINNEHAHA MALL #5 (H MPCA Id: VP11334 Status: Inactive	2740 MINNEHAHA AVE	SE 0 - 1/8 (0.086 mi.)	F34	270
MINNEAPOLIS CITY OF MPCA Id: MN0000052514 Status: Inactive	***28TH ST & HIAWATHA A***	***SSW 0 - 1/8 (0.091 mi.)***	***G37***	***282***
HIAWATHA WEST SUBSTA MPCA Id: 4109 Status: Active	***28TH ST & HIAWATHA A***	***SSW 0 - 1/8 (0.091 mi.)***	***G38***	***283***
TRACT B RAIL FACILIT MPCA Id: Multiple Activities Status: Active	***2100 E 26TH ST***	***NW 0 - 1/8 (0.106 mi.)***	***I47***	***305***
JEFFERSON LINES MPCA Id: Multiple Activities Status: Active	***2100 E 26TH ST***	***NW 0 - 1/8 (0.106 mi.)***	***I48***	***306***
ALL WEATHER ROOF MPCA Id: MNS000104323 Status: Inactive	***2101 26TH ST E***	***NW 0 - 1/8 (0.107 mi.)***	***I50***	***327***
MINNEHAHA INDUSTRIAL MPCA Id: VP14410 Status: Inactive	***2101 E 26TH ST***	***NW 0 - 1/8 (0.107 mi.)***	***I51***	***329***
CHICAGO-MILWAUKEE CO MPCA Id: 1583 Status: Inactive	***2000 2020 E 28TH ST***	***WSW 0 - 1/8 (0.117 mi.)***	***53***	***330***
MIDTOWN GREENWAY (PH MPCA Id: VP15680 Status: Inactive	***SEE LOCATION DESCRIP***	***W 0 - 1/8 (0.122 mi.)***	***J55***	***335***
JEFFERSON LINES MPCA Id: C00034681 Status: Inactive	ADDRESS UNKNOWN	NW 1/8 - 1/4 (0.128 mi.)	I57	345
HIAWATHA CONSTRUCTIO MPCA Id: VP9330 Status: Inactive	***SEE LOCATION DESCRIP***	***SSW 1/8 - 1/4 (0.148 mi.)***	***M64***	***404***
HCRRA ROW MPCA Id: VP17710 Status: Inactive	***SEE LOCATION DESCRIP***	***SW 1/8 - 1/4 (0.149 mi.)***	***M66***	***416***
GREEN INSTITUTE REUS MPCA Id: MNS000117473 Status: Active	***2801 21ST AVE S STE***	***SW 1/8 - 1/4 (0.160 mi.)***	***M71***	***437***
PHILLIPS ECO-ENTERPR	2801 21ST AVE	SW 1/8 - 1/4 (0.160 mi.)	M73	438

MPCA Id: VP8721 Status: Inactive				
HIAWATHA BUSINESS CE MPCA Id: Multiple Activities Status: Active	***SEE LOCATION DESCRIP***	***SW 1/8 - 1/4 (0.168 mi.)***	***O81***	***481***
RAIL SUPPORT FACILIT MPCA Id: VP23940 Status: Inactive	SEE LOCATION DESCRIP	NW 1/8 - 1/4 (0.170 mi.)	P84	491
UMP SMILEYS CLINIC MPCA Id: MNS000130351 Status: Active	2020 28TH ST E	SW 1/8 - 1/4 (0.174 mi.)	O88	509
GREENWAY SURGERY CEN MPCA Id: MNS000181693 Status: Active	2020 28TH ST E STE 1	SW 1/8 - 1/4 (0.177 mi.)	O90	521
VACANT PROPERTY MPCA Id: 9035 Status: Inactive	***2016 2100 E 28TH ST***	***SW 1/8 - 1/4 (0.177 mi.)***	***O93***	***524***
PEERLESS MACHINE PRO MPCA Id: MND006479547 Status: Inactive	***2828 21ST AVE S***	***SW 1/8 - 1/4 (0.182 mi.)***	***M99***	***539***
JOHN A. DALSIN & SON MPCA Id: 2050 Status: Inactive	***2827 S 20TH AVE***	***SW 1/8 - 1/4 (0.198 mi.)***	***O122***	***661***
JOHN A DALSIN & SONS MPCA Id: Multiple Activities Status: Active	***2830 20TH AVE S***	***SW 1/8 - 1/4 (0.200 mi.)***	***O123***	***709***
MINNEAPOLIS SOUTHSID MPCA Id: 05301187 MPCA Id: Multiple Activities Status: Active	***2850 20TH AVE S***	***SW 1/8 - 1/4 (0.206 mi.)***	***X126***	***725***
HENNEPIN COUNTY MPCA Id: MND985701580 Status: Inactive	2859 20TH AVE S	SW 1/8 - 1/4 (0.207 mi.)	X130	756
HENNEPIN COUNTY MPCA Id: MN0000200691 Status: Inactive	2116 29TH ST E	SSW 1/8 - 1/4 (0.225 mi.)	AA144	810
CITY OF MINNEAPOLIS MPCA Id: 05300985 Status: Inactive	***1925 E 26TH ST***	***WNW 1/8 - 1/4 (0.233 mi.)***	***Y151***	***833***
MINNEAPOLIS CITY OF MPCA Id: 05300167 Status: Inactive	***1925 E 26TH ST***	***WNW 1/8 - 1/4 (0.233 mi.)***	***Y153***	***853***
MINNEAPOLIS - HIAWAT MPCA Id: Multiple Activities Status: Active	***1925 E 26TH ST***	***WNW 1/8 - 1/4 (0.233 mi.)***	***Y154***	***855***
PHILLIPS ECO-ENTERPR MPCA Id: Multiple Activities Status: Inactive	***21ST AVE S & 29TH ST***	***SSW 1/8 - 1/4 (0.234 mi.)***	***AA155***	***859***
CITY OF MPLS EQUIPME	***1911 E 26TH ST***	***WNW 1/8 - 1/4 (0.238 mi.)***	***Y158***	***866***

MPCA Id: Multiple Activities Status: Active				
CITY OF MINNEAPOLIS MPCA Id: MND982632333 MPCA Id: Multiple Activities Status: Active	***1901 E 26TH ST***	***WNW 1/8 - 1/4 (0.241 mi.)***	***Y162***	***904***
CITY OF MINNEAPOLIS MPCA Id: C00027222 MPCA Id: Multiple Activities Status: Active	***1858 E 27TH ST***	***W 1/8 - 1/4 (0.249 mi.)***	***AE167***	***920***
HENNEPIN COUNTY PARC MPCA Id: VP9910 Status: Inactive	***SEE LOCATION DESCRIP***	***SW 1/4 - 1/2 (0.250 mi.)***	***AF170***	***982***
MINNEHAHA MALL #4 MPCA Id: VP11333 Status: Inactive	SEE LOCATION DESCRIP	SSE 1/4 - 1/2 (0.254 mi.)	171	982
HIAWATHA CORRIDOR MPCA Id: VP6020 Status: Active	***I94 TO LAKE ST ALONG***	***NW 1/4 - 1/2 (0.270 mi.)***	***AC178***	***1043***
ROOF DEPOT INC MPCA Id: MNR000077305 MPCA Id: 55634 Status: Active	***1860 E 28TH ST***	***WSW 1/4 - 1/2 (0.277 mi.)***	***AK185***	***1077***
ENVIRONMENTAL SILVER MPCA Id: MNR000026245 Status: Inactive	***1860 E 28TH ST BAY 1***	***WSW 1/4 - 1/2 (0.278 mi.)***	***AK187***	***1087***
SMITH FOUNDRY MPCA Id: Multiple Activities Status: Active	***1855 E 28TH ST***	***WSW 1/4 - 1/2 (0.287 mi.)***	***AK192***	***1093***
SMITH FOUNDRY REPLAC MPCA Id: Multiple Activities Status: Active	***1851 E 28TH ST***	***WSW 1/4 - 1/2 (0.292 mi.)***	***AK194***	***1106***
MINNEAPOLIS PLANT SI MPCA Id: Multiple Activities Status: Active	***2828 LONGFELLOW AVE***	***WSW 1/4 - 1/2 (0.293 mi.)***	***AK195***	***1112***
LITTLE EARTH PHASE V MPCA Id: C00027413 Status: Inactive	ADDRESS UNKNOWN	WNW 1/4 - 1/2 (0.310 mi.)	199	1142
MEYER MOTORS MPCA Id: Multiple Activities Status: Active	2648 CEDAR AVE S	W 1/4 - 1/2 (0.312 mi.)	AN201	1151
NEW HOPE CENTER MPCA Id: MNS000203109 MPCA Id: 2716 Status: Active Status: Inactive	***2739 CEDAR AVE S***	***WSW 1/4 - 1/2 (0.316 mi.)***	***AO202***	***1151***
HI-LAKE TRIANGLE APA MPCA Id: C00037018 Status: Active	ADDRESS UNKNOWN	S 1/4 - 1/2 (0.318 mi.)	AL204	1155
HI-LAKE TRIANGLE	ADDRESS UNKNOWN	S 1/4 - 1/2 (0.323 mi.)	AL205	1156

MPCA Id: C00036908 Status: Active				
FORMER GAS STATION MPCA Id: 15569 Status: Inactive	***2750 CEDAR AVE S***	***WSW 1/4 - 1/2 (0.326 mi.)***	***AO208***	***1158***
O'REILLY AUTOMOTIVE MPCA Id: Multiple Activities Status: Active	***2204 E LAKE ST***	***S 1/4 - 1/2 (0.332 mi.)***	***AT215***	***1182***
HIAWATHA LRT CORRIDO MPCA Id: VP14020 Status: Active	***DOWNTOWN MPLS TO MAL***	***S 1/4 - 1/2 (0.334 mi.)***	***AV218***	***1185***
LRT CONSTRUCTION SIT MPCA Id: 15468 Status: Inactive	***NW QUADRANT OF LAKE***	***S 1/4 - 1/2 (0.334 mi.)***	***AV220***	***1197***
FAMILY DOLLAR STORE MPCA Id: MNS000187757 Status: Active	2136 E LAKE ST	S 1/4 - 1/2 (0.335 mi.)	AW222	1203
RE #431 MPCA Id: 3135 Status: Inactive	***28TH ST & CEDAR***	***WSW 1/4 - 1/2 (0.336 mi.)***	***AO224***	***1204***
HI LAKE SHOPPING CEN MPCA Id: Multiple Activities Status: Inactive	***2218 LAKE ST E***	***S 1/4 - 1/2 (0.337 mi.)***	***AT226***	***1235***
HI-LAKE SENIOR APART MPCA Id: VP29740 Status: Active	2230 LAKE ST E	S 1/4 - 1/2 (0.338 mi.)	AT227	1241
MILLER & HOLMES MPCA Id: Multiple Activities Status: Inactive	***2300 E LAKE ST***	***S 1/4 - 1/2 (0.339 mi.)***	***AV228***	***1241***
SAVER'S STORE 1032 MPCA Id: MNS000197954 Status: Active	2124 LAKE ST E	SSW 1/4 - 1/2 (0.341 mi.)	AW229	1243
HI LAKE AUTO REPAIR MPCA Id: MND102255452 Status: Active	***2121 E LAKE ST***	***SSW 1/4 - 1/2 (0.343 mi.)***	***AW233***	***1270***
EAST LAKE COLLISON MPCA Id: MNR000051474 Status: Active	***2111 E LAKE ST***	***SSW 1/4 - 1/2 (0.346 mi.)***	***AW234***	***1272***
HI-LAKE SHOPPING CEN MPCA Id: VP19181 Status: Inactive	***2100 EAST LAKE STREE***	***SSW 1/4 - 1/2 (0.350 mi.)***	***AX235***	***1274***
ALDI STORE 72 MPCA Id: MNS000181925 Status: Active	2100 E LAKE ST	SSW 1/4 - 1/2 (0.350 mi.)	AX236	1283
HI-LAKE SHOPPING CEN MPCA Id: VP19180 Status: Inactive	***2100-2218 E LAKE ST***	***SSW 1/4 - 1/2 (0.350 mi.)***	***AX237***	***1284***
FORMER CLARK OIL SER MPCA Id: 8324	***HIAWATHA & LAKE ST***	***S 1/4 - 1/2 (0.359 mi.)***	***AV244***	***1324***

Status: Inactive				
BITUMINOUS ROADWAYS MPCA Id: Multiple Activities Status: Active	2825 CEDAR AVE S	WSW 1/4 - 1/2 (0.370 mi.)	AZ245	1329
BITUMINOUS ROADWAYS, MPCA Id: 17327 Status: Active	***2825 CEDAR AVE S***	***WSW 1/4 - 1/2 (0.370 mi.)***	***AZ246***	***1329***
MAACO COLLISION REPA MPCA Id: Multiple Activities Status: Active	***2005 E LAKE ST***	***SSW 1/4 - 1/2 (0.373 mi.)***	***248***	***1352***
AUTO MAX MPCA Id: Multiple Activities Status: Active	***2401 E LAKE ST***	***SSE 1/4 - 1/2 (0.374 mi.)***	***BB249***	***1357***
TOP GEAR AUTOWORKS MPCA Id: Multiple Activities Status: Active	***2401 E LAKE ST***	***SSE 1/4 - 1/2 (0.374 mi.)***	***BB250***	***1361***
GREENWAY TERRACE DEV MPCA Id: VP20320 Status: Inactive	***2850 CEDAR AVE S***	***SW 1/4 - 1/2 (0.399 mi.)***	***259***	***1440***
CLARK STATION # 1610 MPCA Id: Multiple Activities Status: Inactive	1901 E LAKE ST	SSW 1/4 - 1/2 (0.405 mi.)	BC261	1465
CAPOUCH IRON WORKS I MPCA Id: 198555369 Status: Inactive	2837 18TH AVE S	WSW 1/4 - 1/2 (0.428 mi.)	BF268	1520
SIEWERT CABINET & FI MPCA Id: MNT280010000 Status: Inactive	2837 18TH AVE S	WSW 1/4 - 1/2 (0.428 mi.)	BF269	1520
EARL SCHEIB OF MINNE MPCA Id: MND981798192 Status: Inactive	***1855 E LAKE ST***	***SW 1/4 - 1/2 (0.435 mi.)***	***BH272***	***1526***
EAGLE MOTORCYCLE ENG MPCA Id: MND981538200 Status: Active	***1837 E LAKE ST***	***SW 1/4 - 1/2 (0.456 mi.)***	***BH287***	***1614***
CLARE MIDTOWN MPCA Id: C00029255 Status: Active	3105 23RD AVE S	S 1/4 - 1/2 (0.475 mi.)	295	1655
HOLY ROSARY MPCA Id: Multiple Activities Status: Active	***2424 18TH AVE S***	***NW 1/4 - 1/2 (0.479 mi.)***	***296***	***1656***
PEOPLES GARAGE AUTO MPCA Id: MND982067845 Status: Active	***2924 18TH AVE S***	***SW 1/4 - 1/2 (0.483 mi.)***	***300***	***1670***
LAKE CEDAR PHARMACY MPCA Id: MND985759737 Status: Inactive	1822 E LAKE ST STE 1	SW 1/4 - 1/2 (0.485 mi.)	BL301	1673
PETRA DEVELOPMENT MPCA Id: 15792 Status: Inactive	***3005 CEDAR AVE***	***SW 1/4 - 1/2 (0.489 mi.)***	***BL304***	***1678***
WENTWORTH AIRCRAFT	***3015 CEDAR AVE S***	***SW 1/4 - 1/2 (0.499 mi.)***	***BL313***	***1782***

MPCA Id: Multiple Activities
Status: Active

Lower Elevation	Address	Direction / Distance	Map ID	Page
GUILD ART CORP MPCA Id: Multiple Activities Status: Active	***2626 MINNEHAHA AVE***	***NNE 0 - 1/8 (0.010 mi.)***	***B13***	***108***
BAKER BEARING MPCA Id: MNR000061630 Status: Active	***2620 MINNEHAHA AVE***	***NNE 0 - 1/8 (0.017 mi.)***	***B16***	***117***
MINNEHAHA INDUSTRIAL MPCA Id: 3807 MPCA Id: VP14411 Status: Inactive	***2600 MINNEHAHA AVE S***	***N 0 - 1/8 (0.045 mi.)***	***C19***	***123***
MINNEHAHA INDUSTRIAL MPCA Id: MNR000023168 Status: Inactive	***2600 MINNEHAHA AVENU***	***N 0 - 1/8 (0.045 mi.)***	***C20***	***127***
UNIVERSAL MARKING SY MPCA Id: MND006481899 Status: Active	***2320 E 26TH ST***	***NNE 0 - 1/8 (0.045 mi.)***	***C21***	***138***
MCDA FORMER RAILROAD MPCA Id: MNR000016311 Status: Active	***E 26TH ST & MINNEHAH***	***N 0 - 1/8 (0.045 mi.)***	***C22***	***141***
MN COMMUNITY DEVELOP MPCA Id: 20103 Status: Inactive	***26TH ST & MINNEHAHA***	***N 0 - 1/8 (0.045 mi.)***	***C24***	***151***
PHOTOS, INC MPCA Id: Multiple Activities Status: Active	***2601 MINNEHAHA AVE S***	***NE 0 - 1/8 (0.052 mi.)***	***D28***	***237***
SMYTH COMPANIES LLC MPCA Id: Multiple Activities Status: Active	***2300 26TH ST E***	***NNE 0 - 1/8 (0.082 mi.)***	***E29***	***238***
KOENIG EQUIPMENT INC MPCA Id: Multiple Activities Status: Active	***2400 E 26TH ST***	***NE 0 - 1/8 (0.088 mi.)***	***D36***	***272***
DF COUNTRYMAN CO MPCA Id: MND985713239 Status: Active	***2425 E 26TH ST***	***NE 0 - 1/8 (0.101 mi.)***	***H42***	***294***
RP VOGEL & CO INC MPCA Id: MND089785232 Status: Active	2426 E 26TH ST	NE 0 - 1/8 (0.103 mi.)	H43	296
NORWEST ZONE RAILYAR MPCA Id: VP9580 Status: Inactive	***SEE LOCATION DESCRIP***	***NNW 0 - 1/8 (0.106 mi.)***	***45***	***299***
ED ARNOLD CO MPCA Id: 16147 Status: Inactive	***2549 24TH AVE S***	***NNE 1/8 - 1/4 (0.132 mi.)***	***K58***	***345***
KRAUS ANDERSON REALT MPCA Id: Multiple Activities	***2530 MINNEHAHA AVE***	***N 1/8 - 1/4 (0.137 mi.)***	***L59***	***350***

Status: Inactive				
PRINTERS WHOLESALE S MPCA Id: MN0000191320 Status: Active	***2540 24TH AVE S***	***NNE 1/8 - 1/4 (0.139 mi.)***	***K60***	***357***
LANDRY TRANSFER INC MPCA Id: Multiple Activities Status: Active	***2515 23RD AVE S***	***N 1/8 - 1/4 (0.153 mi.)***	***N67***	***416***
EGEBERG GOLF CARS MPCA Id: Multiple Activities Status: Active	***2526 24TH AVE S***	***NNE 1/8 - 1/4 (0.153 mi.)***	***K69***	***421***
GENERAL REPAIR SERVI MPCA Id: MND022896666 Status: Inactive	***2521 24TH AVE S***	***NNE 1/8 - 1/4 (0.160 mi.)***	***K74***	***439***
EARL WIEKLE & SONS C MPCA Id: Multiple Activities Status: Active	***2514 24TH AVE S***	***NNE 1/8 - 1/4 (0.166 mi.)***	***K76***	***449***
CYLINDER HEAD SERVIC MPCA Id: MND064773278 Status: Active	***2500 23RD AVE S***	***N 1/8 - 1/4 (0.166 mi.)***	***N79***	***470***
AT&T - CELLULAR ONE MPCA Id: 2639 Status: Active	***2515 24TH AVE S***	***NNE 1/8 - 1/4 (0.166 mi.)***	***K80***	***473***
INDUSTRIAL CHEMICAL MPCA Id: Multiple Activities Status: Inactive	***2301 E 25TH ST***	***N 1/8 - 1/4 (0.168 mi.)***	***N82***	***482***
CALCO OF MINNEAPOLIS MPCA Id: MN0059960 Status: Active	***2751 MINNEHAHA AVE***	***SE 1/8 - 1/4 (0.168 mi.)***	***83***	***490***
BEST CLEANING AND RE MPCA Id: MND051443919 Status: Active	***2508 24TH AVE S***	***NNE 1/8 - 1/4 (0.172 mi.)***	***Q87***	***507***
MODIFIED TOOL MPCA Id: Multiple Activities Status: Active	***2501 MINNEHAHA AVE***	***NNW 1/8 - 1/4 (0.178 mi.)***	***L94***	***528***
GRAPHIC SYSTEMS INC MPCA Id: MNR000024562 Status: Active	***2632 26TH AVE S***	***E 1/8 - 1/4 (0.184 mi.)***	***R101***	***591***
SLIDE SERVICES INC MPCA Id: MND985749886 Status: Inactive	***2537 25TH AVE S***	***NE 1/8 - 1/4 (0.191 mi.)***	***T107***	***613***
JANESVILLE AUTO TRAN MPCA Id: Multiple Activities Status: Active	***2700 26TH AVE S***	***ESE 1/8 - 1/4 (0.191 mi.)***	***U108***	***615***
DAVID OLSON SALES CO MPCA Id: Multiple Activities Status: Active	***2425 E 25TH ST***	***NNE 1/8 - 1/4 (0.192 mi.)***	***Q109***	***629***
DATE GEORGE COMPANY MPCA Id: MND985722446 Status: Active	***2743 26TH AVE S***	***ESE 1/8 - 1/4 (0.194 mi.)***	***U110***	***633***
KRAUS ANDERSON CONST	***2500 MINNEHAHA AVE***	***NNW 1/8 - 1/4 (0.194 mi.)***	***V111***	***635***

MPCA Id: MND177935210 MPCA Id: 119697 Status: Inactive Status: Active				
ADHESIVE SYSTEMS TEC MPCA Id: MNR000067231 Status: Active	***2645 26TH AVE S STE***	***E 1/8 - 1/4 (0.195 mi.)***	***R114***	***641***
MIDWEST GROUP ONE MPCA Id: MNR000032722 Status: Active	2645 26TH AVE S	E 1/8 - 1/4 (0.195 mi.)	R116	644
SCHUBERT OUTDOOR ADV MPCA Id: MND985759109 Status: Active	***2747 26TH AVE S***	***ESE 1/8 - 1/4 (0.196 mi.)***	***U117***	***644***
TWIN CITY FILTER SER MPCA Id: MND985758903 Status: Active	***2529 25TH AVE S***	***NE 1/8 - 1/4 (0.197 mi.)***	***T119***	***653***
STRAUGHAN HARDWARE MPCA Id: 15342 Status: Inactive	***2200 TO 2204 E 25TH***	***N 1/8 - 1/4 (0.206 mi.)***	***V125***	***722***
NEW FRENCH BAKERY - MPCA Id: MNS000120154 Status: Active	***2609 26TH AVE S***	***ENE 1/8 - 1/4 (0.212 mi.)***	***W134***	***764***
QUE COMPUTERS INC MPCA Id: MNS000113357 Status: Inactive	***2600 26TH AVE S STE***	***ENE 1/8 - 1/4 (0.215 mi.)***	***W135***	***765***
FORMER SOO LINE RAIL MPCA Id: 3802 Status: Inactive	***E 26TH ST & 26TH AVE***	***ENE 1/8 - 1/4 (0.217 mi.)***	***W137***	***766***
MINNEHAHA MALL MPCA Id: Multiple Activities Status: Inactive	***2510 E LAKE ST***	***SE 1/8 - 1/4 (0.222 mi.)***	***Z139***	***771***
MINNEHAHA MALL, TARG MPCA Id: Multiple Activities Status: Inactive	***2500 & 2510 E LAKE S***	***SE 1/8 - 1/4 (0.222 mi.)***	***Z140***	***775***
MIDWEST PRESS REPAIR MPCA Id: 17008 Status: Inactive	***2500 E 25TH ST***	***NE 1/8 - 1/4 (0.225 mi.)***	***AB145***	***810***
NABILA TRADING INC MPCA Id: MND000804849 Status: Active	***2500 E 25TH ST***	***NE 1/8 - 1/4 (0.225 mi.)***	***AB146***	***817***
OLSON DAVID SALES MPCA Id: 16402 Status: Inactive	***2504 25TH ST E***	***NE 1/8 - 1/4 (0.228 mi.)***	***AB149***	***819***
METRO TRANSIT RAIL S MPCA Id: C00027040 MPCA Id: MNS000169565 Status: Active Status: Inactive	SEE LOCATION DESCRIP	NNW 1/8 - 1/4 (0.240 mi.)	AD160	901
GLASS DEPOT	***2450 MINNEHAHA AVE***	***NNW 1/4 - 1/2 (0.257 mi.)***	***AG173***	***1020***

MPCA Id: Multiple Activities MPCA Id: 17859 Status: Active Status: Inactive				
7-SIGMA INC MPCA Id: Multiple Activities Status: Active	***2843 26TH AVE S***	***SE 1/4 - 1/2 (0.260 mi.)***	***AH174***	***1024***
DELUCA RESTAURANT SU MPCA Id: MNR000053496 Status: Active	***2700 27TH AVE S***	***E 1/4 - 1/2 (0.261 mi.)***	***175***	***1041***
CUB FOODS 1037 MPCA Id: MNS000152710 Status: Active	2850 26TH AVE S	SE 1/4 - 1/2 (0.265 mi.)	AH176	1042
BAKER BEARING COMPAN MPCA Id: MN0000116574 Status: Inactive	2515 26TH AVE S	NE 1/4 - 1/2 (0.269 mi.)	AI177	1043
DOLLAR TREE 2328 MPCA Id: MNS000183996 Status: Active	2858 26TH AVE S	SE 1/4 - 1/2 (0.272 mi.)	AH179	1044
FLOUR CITY ARCHITECT MPCA Id: Multiple Activities Status: Inactive	***2637 27TH AVE S***	***E 1/4 - 1/2 (0.273 mi.)***	***AJ180***	***1044***
IVY ARTS COPY & PRIN MPCA Id: MNU000992 Status: Active	2637 27TH AVE S STE	E 1/4 - 1/2 (0.273 mi.)	AJ181	1065
CHRIS KVALE CYCLES MPCA Id: MND001872837 Status: Active	2637 27TH AVE S STE	E 1/4 - 1/2 (0.273 mi.)	AJ183	1075
DEVRIES BAR GRINDING MPCA Id: MN0000024851 Status: Active	***2433 MINNEHAHA AVE***	***NNW 1/4 - 1/2 (0.273 mi.)***	***AG184***	***1075***
LA PERLA TORTILLERIA MPCA Id: MNRNE3CS9 MPCA Id: MNU000991 Status: Active	2616 27TH AVE S	ENE 1/4 - 1/2 (0.278 mi.)	AJ188	1089
BLICK DICK ART MATER MPCA Id: MN0000975474 Status: Active	***2501 26TH AVE S***	***NE 1/4 - 1/2 (0.279 mi.)***	***AI189***	***1090***
FEDERAL STANDARD COR MPCA Id: MND985705193 Status: Inactive	***2600 E 25TH ST***	***NE 1/4 - 1/2 (0.283 mi.)***	***AI190***	***1091***
METRO TRANSIT POLICE MPCA Id: Multiple Activities Status: Active	2425 MINNEHAHA AVE S	NNW 1/4 - 1/2 (0.284 mi.)	AG191	1093
DOPPLER GEAR COMPANY MPCA Id: Multiple Activities Status: Active	2804 27TH AVE S	ESE 1/4 - 1/2 (0.293 mi.)	AM196	1121
NORTH AMERICAN CARRO MPCA Id: MND006200851	***2804 27TH AVE S***	***ESE 1/4 - 1/2 (0.293 mi.)***	***AM197***	***1121***

Status: Inactive				
BEAUPRE AERIAL EQUIP MPCA Id: MND985688142 Status: Inactive	2400 MINNEHAHA AVE	NNW 1/4 - 1/2 (0.317 mi.)	AP203	1155
PROEX PHOTO & PORTRA MPCA Id: MND982601437 Status: Active	***2917 26TH AVE S***	***SE 1/4 - 1/2 (0.325 mi.)***	***206***	***1156***
US FEDERAL CREDIT UN MPCA Id: MNS000125260 Status: Active	2535 27TH AVE S	ENE 1/4 - 1/2 (0.325 mi.)	AQ207	1158
SCHOOL OF COMMUNICAT MPCA Id: MND134219807 Status: Inactive	***2526 27TH AVE S STE***	***ENE 1/4 - 1/2 (0.328 mi.)***	***AQ209***	***1162***
MINNESOTA BLUE PRINT MPCA Id: MND985766179 Status: Inactive	***2001 E 24TH ST***	***NNW 1/4 - 1/2 (0.329 mi.)***	***AR210***	***1164***
SOUTHSIDE DISTRIBUTO MPCA Id: MN0000083782 MPCA Id: 2526 Status: Inactive	***1929 E 24TH ST***	***NNW 1/4 - 1/2 (0.329 mi.)***	***AR211***	***1167***
CERTIFIED POWER TRAI MPCA Id: Multiple Activities Status: Active	***2441 26TH AVE S***	***NE 1/4 - 1/2 (0.330 mi.)***	***AS212***	***1172***
FORD DEEP ROCK MPCA Id: Multiple Activities Status: Inactive	***SEE LOCATION DESCRIP***	***ESE 1/4 - 1/2 (0.333 mi.)***	***AU216***	***1184***
HOUSE OF KOLOR INC MPCA Id: MND041780388 Status: Active	2521 27TH AVE S	ENE 1/4 - 1/2 (0.333 mi.)	AQ217	1185
KOSMOSKI SPECIALTY C MPCA Id: MNR000055020 Status: Active	***2521 1/2 27TH AVE S***	***ENE 1/4 - 1/2 (0.334 mi.)***	***AQ221***	***1201***
COOPERATIVE PRINTING MPCA Id: MN0000133645 Status: Active	***2009 E 24TH ST***	***NNW 1/4 - 1/2 (0.335 mi.)***	***AP223***	***1203***
ACE WORLDWIDE MPCA Id: Multiple Activities MPCA Id: MND982069551 Status: Active Status: Inactive	2700 E 28TH ST STE 1	ESE 1/4 - 1/2 (0.343 mi.)	AU230	1243
TIRO INDUSTRIES INC MPCA Id: A00001068 Status: Inactive	***3612 44TH ST E***	***ESE 1/4 - 1/2 (0.343 mi.)***	***AU232***	***1255***
METRO TRANSIT PROPER MPCA Id: Multiple Activities Status: Active	***1921 E 24TH ST***	***NNW 1/4 - 1/2 (0.352 mi.)***	***AR238***	***1295***
METRO TRANSIT RAIL S MPCA Id: MNS000173955 Status: Active	1919 24TH ST E	NNW 1/4 - 1/2 (0.354 mi.)	AR239	1302
HENN CO TAX FORFEIT	***2619 28TH AVE S***	***ENE 1/4 - 1/2 (0.358 mi.)***	***AY242***	***1323***

MPCA Id: MND980614838 Status: Active				
ECOLOTECH WAREHOUSE MPCA Id: Multiple Activities Status: Inactive	***2619 28TH AVE***	***ENE 1/4 - 1/2 (0.358 mi.)***	***AY243***	***1324***
CEDAR TOWING INC MPCA Id: MND037471562 Status: Inactive	***1843 E 24TH ST***	***NNW 1/4 - 1/2 (0.370 mi.)***	***BA247***	***1350***
TARGET STORE T0052 MPCA Id: Multiple Activities Status: Active	2500 E LAKE ST	SSE 1/4 - 1/2 (0.380 mi.)	BB251	1371
MINNEHAHA MALL #2 (T MPCA Id: VP11331 Status: Inactive	2500 E LAKE ST	SSE 1/4 - 1/2 (0.380 mi.)	BB252	1372
RAINBOW FOODS - MINN MPCA Id: MNS000159483 Status: Inactive	2919 27TH AVE S	SE 1/4 - 1/2 (0.383 mi.)	254	1431
UNIVERSAL HOSPITAL S MPCA Id: MND982065328 Status: Inactive	***2438 27TH AVE S***	***NE 1/4 - 1/2 (0.388 mi.)***	***255***	***1432***
EKOLA ENGINEERING MPCA Id: Multiple Activities Status: Active	***2310 S SNELLING AVE***	***NNW 1/4 - 1/2 (0.391 mi.)***	***BA256***	***1434***
COMMUNITY GARDEN SIS MPCA Id: Multiple Activities Status: Active	2312 SNELLING AVE S	NNW 1/4 - 1/2 (0.391 mi.)	BA257	1440
PPL TOUCHSTONE MPCA Id: C00034268 Status: Active	ADDRESS UNKNOWN	NNW 1/4 - 1/2 (0.395 mi.)	BA258	1440
ARBY'S SNELLING MPCA Id: VP5780 MPCA Id: 8421 Status: Inactive	***3000 SNELLING AVE***	***SSE 1/4 - 1/2 (0.408 mi.)***	***BD262***	***1466***
PPL - SEWARD PHASE I MPCA Id: 4155 Status: Inactive	***2312 SNELLING AVENUE***	***NNW 1/4 - 1/2 (0.418 mi.)***	***BE264***	***1477***
DOPPLER GEAR COMPANY MPCA Id: Multiple Activities Status: Active	***2715 29TH AVE S***	***E 1/4 - 1/2 (0.419 mi.)***	***265***	***1501***
TOUCHSTONE MENTAL HE MPCA Id: MNS000196832 Status: Active	2308 SNELLING AVE	NNW 1/4 - 1/2 (0.420 mi.)	BE266	1505
3023/3033 SNELLING A MPCA Id: VP15910 Status: Inactive	***3023/3033 SNELLING A***	***SSE 1/4 - 1/2 (0.426 mi.)***	***BD267***	***1506***
MINNEHAHA HOLDING AS MPCA Id: 18758 Status: Active	***2610 E LAKE ST***	***SE 1/4 - 1/2 (0.430 mi.)***	***BG270***	***1521***
AUTOZONE 4348	***2610 E LAKE ST***	***SE 1/4 - 1/2 (0.430 mi.)***	***BG271***	***1524***

MPCA Id: Multiple Activities Status: Active				
DI HED YOKES MPCA Id: Multiple Activities Status: Active	***3023 SNELLING AVE S***	***SSE 1/4 - 1/2 (0.436 mi.)***	***BD274***	***1531***
POLICE STATION 3RD P MPCA Id: MND980995864 MPCA Id: VP17820 Status: Inactive	***3000 MINNEHAHA AVE***	***SSE 1/4 - 1/2 (0.437 mi.)***	***BG280***	***1593***
ASPEN MEDICAL - EAST MPCA Id: MN0000916874 Status: Active	***3024 SNELLING AVE***	***SSE 1/4 - 1/2 (0.439 mi.)***	***BD281***	***1594***
SEWARD SENIOR APARTM MPCA Id: C00036906 Status: Active	ADDRESS UNKNOWN	NNW 1/4 - 1/2 (0.440 mi.)	BE282	1595
SHOFF MICHAEL DR MPCA Id: MNR000014100 Status: Active	***2621 E LAKE ST***	***SE 1/4 - 1/2 (0.441 mi.)***	***BG283***	***1596***
AA EQUIPMENT CO MPCA Id: MND022869853 Status: Active	***2212 MINNEHAHA AVE***	***NNW 1/4 - 1/2 (0.445 mi.)***	***BI284***	***1597***
GUNDERSON BROS MPCA Id: MNR000051672 MPCA Id: Multiple Activities Status: Active	***2325 SNELLING AVE***	***NNW 1/4 - 1/2 (0.451 mi.)***	***BE285***	***1600***
HENNEPIN FAMILY CARE MPCA Id: MNS000122648 Status: Active	2700 E LAKE ST STE 1	SE 1/4 - 1/2 (0.454 mi.)	BJ286	1614
2309 SNELLING AVENUE MPCA Id: VP19990 Status: Inactive	***2309 SNELLING AVE***	***NNW 1/4 - 1/2 (0.456 mi.)***	***BE288***	***1616***
ZELLER PROPERTY MPCA Id: 10632 Status: Inactive	***2101 21ST AVE S***	***NNW 1/4 - 1/2 (0.457 mi.)***	***BI289***	***1628***
MIDWESTERN MACHINERY MPCA Id: MND051880789 Status: Inactive	***3016 MINNEHAHA AVE***	***SSE 1/4 - 1/2 (0.468 mi.)***	***BG290***	***1632***
AARDVARK GRAPHICS MPCA Id: MND982074460 Status: Inactive	***3011 27TH AVE S***	***SE 1/4 - 1/2 (0.469 mi.)***	***BJ291***	***1634***
INSTY PRINTS - LAKE MPCA Id: MND137952255 Status: Inactive	***2711 E LAKE ST***	***SE 1/4 - 1/2 (0.472 mi.)***	***BJ293***	***1652***
INSTY PRINTS PLUS MPCA Id: MND985769223 Status: Inactive	***3017 27TH AVE S***	***SE 1/4 - 1/2 (0.473 mi.)***	***BJ294***	***1654***
A CRAFT WINDOWS MPCA Id: MND022900450 Status: Active	***2233 SNELLING AVE***	***NNW 1/4 - 1/2 (0.480 mi.)***	***BK297***	***1663***
2200 MINNEHAHA LLC -	2216 SNELLING AVE S	NNW 1/4 - 1/2 (0.480 mi.)	BK298	1665

MPCA Id: MNS000133371 Status: Active				
BARLOW BUILDING MPCA Id: 13138 Status: Inactive	***2716 E LAKE ST***	***SE 1/4 - 1/2 (0.480 mi.)***	***BJ299***	***1666***
2200 MINNEHAHA LLC - MPCA Id: Multiple Activities Status: Active	***2215 SNELLING AVE S***	***NNW 1/4 - 1/2 (0.486 mi.)***	***BK302***	***1673***
DUNBAR ARMORED SHOP MPCA Id: MNR000110908 MPCA Id: 122683 Status: Active	***3026 MINNEHAHA AVE***	***SSE 1/4 - 1/2 (0.488 mi.)***	***BM303***	***1675***
BYSTROM BROS INC MPCA Id: Multiple Activities Status: Active	***2200 SNELLING AVE S***	***NNW 1/4 - 1/2 (0.491 mi.)***	***BK306***	***1691***
2200 MINNEHAHA LLC - MPCA Id: Multiple Activities Status: Active	***1915 22ND ST E***	***NNW 1/4 - 1/2 (0.493 mi.)***	***BK308***	***1771***
FISCHBEIN MANUFACTUR MPCA Id: Multiple Activities Status: Inactive	***2700 30TH AVE S***	***E 1/4 - 1/2 (0.493 mi.)***	***BN309***	***1773***
22ND ST E RECONSTRUC MPCA Id: C00033531 Status: Inactive	ADDRESS UNKNOWN	NNW 1/4 - 1/2 (0.494 mi.)	BK310	1778
FISCHBEIN DAVE CO MPCA Id: MND087257325 Status: Inactive	***2720 30TH AVE S***	***E 1/4 - 1/2 (0.495 mi.)***	***BN311***	***1778***
MINNEAPOLIS PUBLIC H MPCA Id: 3022 Status: Active	***2121 MINNEHAHA AVE***	***NNW 1/4 - 1/2 (0.496 mi.)***	***312***	***1780***
GENUINE PARTS COMPAN MPCA Id: MNR000014449 Status: Active	3032 MINNEHAHA AVE	SSE 1/4 - 1/2 (0.499 mi.)	BM314	1786
MINNEAPOLIS MACHINE MPCA Id: Multiple Activities Status: Inactive	2632 30TH AVE S	E 1/4 - 1/2 (0.500 mi.)	315	1786

EDR HIGH RISK HISTORICAL RECORDS

EDR Exclusive Records

EDR US Hist Auto Stat: EDR has searched selected national collections of business directories and has collected listings of potential gas station/filling station/service station sites that were available to EDR researchers. EDR's review was limited to those categories of sources that might, in EDR's opinion, include gas station/filling station/service station establishments. The categories reviewed included, but were not limited to gas, gas station, gasoline station, filling station, auto, automobile repair, auto service station, service station, etc. This database falls within a category of information EDR classifies as "High Risk

Historical Records", or HRHR. EDR's HRHR effort presents unique and sometimes proprietary data about past sites and operations that typically create environmental concerns, but may not show up in current government records searches.

A review of the EDR US Hist Auto Stat list, as provided by EDR, has revealed that there are 12 EDR US Hist Auto Stat sites within approximately 0.25 miles of the target property.

Equal/Higher Elevation	Address	Direction / Distance	Map ID	Page
DODDS GROVER V	2800 HIAWATHA AVE	SSW 0 - 1/8 (0.100 mi.)	G41	294
BERSIE ALMA W MRS	2908 HIAWATHA AVE	SSW 0 - 1/8 (0.115 mi.)	G52	329
COLONIAL OIL CO	2950 HIAWATHA AVE	SSW 0 - 1/8 (0.119 mi.)	G54	335
PRESCOTT HAROLD H	2826 S 20TH AVE	SW 1/8 - 1/4 (0.198 mi.)	O121	661
ANDERSON OSCAR N	2548 HIAWATHA AVE	NW 1/8 - 1/4 (0.227 mi.)	AC148	819
HIAWATHA OIL CO	2401 HIAWATHA AVE	NW 1/8 - 1/4 (0.242 mi.)	AC165	919

Lower Elevation	Address	Direction / Distance	Map ID	Page
Not reported	2500 23RD AVE S	N 1/8 - 1/4 (0.166 mi.)	N78	470
AND W SERVICE GARAGE	2501 MINNEHAHA AVE	NNW 1/8 - 1/4 (0.178 mi.)	L96	538
BERG CARL E	2201 E 25TH	NNW 1/8 - 1/4 (0.181 mi.)	L98	539
VAN S GARAGE	2411 E 25TH	NNE 1/8 - 1/4 (0.187 mi.)	Q103	594
CO OPERATIVE SERVICE	2410 E 25TH	NNE 1/8 - 1/4 (0.187 mi.)	Q104	594
Not reported	2500 E 25TH ST	NE 1/8 - 1/4 (0.225 mi.)	AB147	818

EDR US Hist Cleaners: EDR has searched selected national collections of business directories and has collected listings of potential dry cleaner sites that were available to EDR researchers. EDR's review was limited to those categories of sources that might, in EDR's opinion, include dry cleaning establishments. The categories reviewed included, but were not limited to dry cleaners, cleaners, laundry, laundromat, cleaning/laundry, wash & dry etc. This database falls within a category of information EDR classifies as "High Risk Historical Records", or HRHR. EDR's HRHR effort presents unique and sometimes proprietary data about past sites and operations that typically create environmental concerns, but may not show up in current government records searches.

A review of the EDR US Hist Cleaners list, as provided by EDR, has revealed that there are 4 EDR US Hist Cleaners sites within approximately 0.25 miles of the target property.

Equal/Higher Elevation	Address	Direction / Distance	Map ID	Page
Not reported	2740 MINNEHAHA AVE	SE 0 - 1/8 (0.086 mi.)	F32	269

Lower Elevation	Address	Direction / Distance	Map ID	Page
Not reported	2508 24TH AVE S	NNE 1/8 - 1/4 (0.172 mi.)	Q86	507
Not reported	2500 24TH AVE S	NNE 1/8 - 1/4 (0.181 mi.)	Q97	539
VICTOR LAUNDRY	2523 E 25TH	NE 1/8 - 1/4 (0.235 mi.)	AB156	863

EXECUTIVE SUMMARY

Due to poor or inadequate address information, the following sites were not mapped. Count: 9 records.

Site Name	Database(s)
MNDOT I35W BRIDGE - CENTERPOINT EN	MN SRS, MN VIC
MINNEAPOLIS GAS MFG SITE/MINNEGASC	CERC-NFRAP
SOO LINE MARSHALLING YARDS	CERC-NFRAP
CMC 8TH STREET COACHYARD	MN LUST, MN LAST, MN Financial Assurance
TWIN CITIES AIR FORCE RESERVE BASE	MN DEL PLP
AIRCO LIME SLUDGE PIT; AIRCO (ACET	MN DEL PLP
WEST RIVER PARKWAY	MN DEL PLP
MINNESOTA VALLEY LANDFILL	MN PLP
MINNEGASCO	MN PLP

OVERVIEW MAP - 4382941.2S

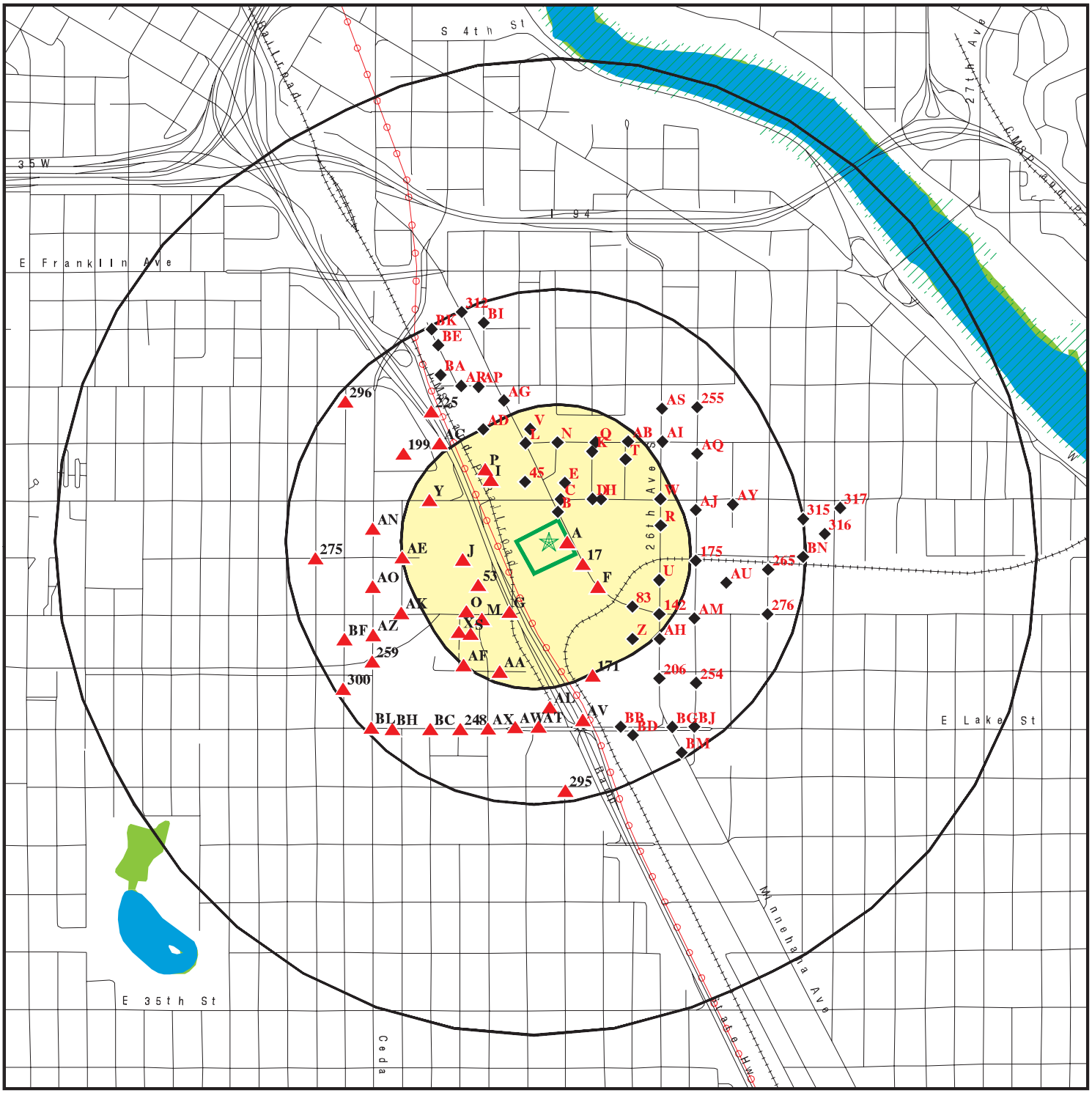

Target Property

Sites at elevations higher than or equal to the target property

Sites at elevations lower than the target property

Manufactured Gas Plants

National Priority List Sites

Dept. Defense Sites

0 1/4 1/2 1 Miles

Indian Reservations BIA

Power transmission lines

100-year flood zone

500-year flood zone

National Wetland Inventory

This report includes Interactive Map Layers to display and/or hide map information. The legend includes only those icons for the default map view.

SITE NAME: Siewert Cabinet & Fixture Manufacturing, Inc. ADDRESS: 2640 Minnehaha Avenue Minneapolis MN 55404 LAT/LONG: 44.9542 / 93.2396	CLIENT: Nova Consulting CONTACT: Melina Hollis INQUIRY #: 4382941.2s DATE: August 14, 2015 9:46 am

Copyright © 2015 EDR, Inc. © 2010 Tele Atlas Rel. 07/2009.

DETAIL MAP - 4382941.2S

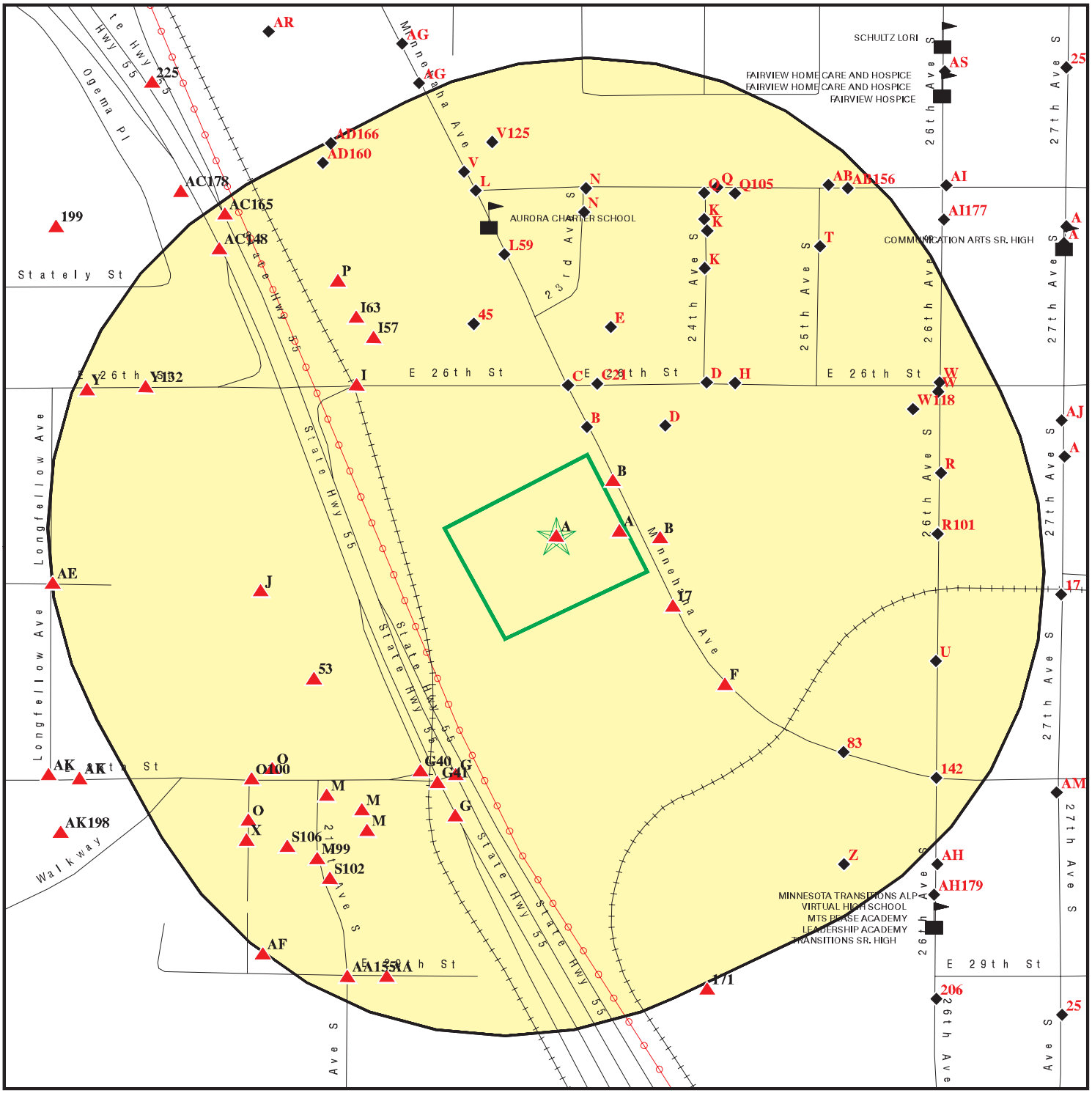

Target Property

Sites at elevations higher than or equal to the target property

Sites at elevations lower than the target property

Manufactured Gas Plants

Sensitive Receptors

National Priority List Sites

Dept. Defense Sites

0 1/16 1/8 1/4 Miles

Indian Reservations BIA

Power transmission lines

100-year flood zone

500-year flood zone

This report includes Interactive Map Layers to display and/or hide map information. The legend includes only those icons for the default map view.

SITE NAME: Siewert Cabinet & Fixture Manufacturing, Inc. ADDRESS: 2640 Minnehaha Avenue Minneapolis MN 55404 LAT/LONG: 44.9542 / 93.2396	CLIENT: Nova Consulting CONTACT: Melina Hollis INQUIRY #: 4382941.2s DATE: August 14, 2015 9:47 am

Copyright © 2015 EDR, Inc. © 2010 Tele Atlas Rel. 07/2009.

MAP FINDINGS SUMMARY

Database	Search Distance (Miles)	Target Property	< 1/8	1/8 - 1/4	1/4 - 1/2	1/2 - 1	> 1	Total Plotted
STANDARD ENVIRONMENTAL RECORDS								
Federal NPL site list								
NPL	1.000		0	0	1	0	NR	1
Proposed NPL	1.000		0	0	0	0	NR	0
NPL LIENS	TP		NR	NR	NR	NR	NR	0
Federal Delisted NPL site list								
Delisted NPL	1.000		0	0	0	0	NR	0
Federal CERCLIS list								
CERCLIS	0.500		0	0	1	NR	NR	1
FEDERAL FACILITY	0.500		0	0	0	NR	NR	0
Federal CERCLIS NFRAP site List								
CERC-NFRAP	0.500		0	1	1	NR	NR	2
Federal RCRA CORRACTS facilities list								
CORRACTS	1.000		0	0	0	0	NR	0
Federal RCRA non-CORRACTS TSD facilities list								
RCRA-TSDF	0.500		0	0	0	NR	NR	0
Federal RCRA generators list								
RCRA-LQG	0.250		0	0	NR	NR	NR	0
RCRA-SQG	0.250		3	2	NR	NR	NR	5
RCRA-CESQG	0.250	1	7	17	NR	NR	NR	25
Federal institutional controls / engineering controls registries								
US ENG CONTROLS	0.500		0	0	1	NR	NR	1
US INST CONTROL	0.500		0	0	1	NR	NR	1
LUCIS	0.500		0	0	0	NR	NR	0
Federal ERNS list								
ERNS	TP		NR	NR	NR	NR	NR	0
State- and tribal - equivalent NPL								
MN PLP	1.000		1	0	0	0	NR	1
State- and tribal - equivalent CERCLIS								
MN SHWS	1.000		1	0	1	2	NR	4
State and tribal landfill and/or solid waste disposal site lists								
MN SWF/LF	0.500		0	1	0	NR	NR	1
MN LCP	0.500		0	0	0	NR	NR	0
MN UNPERM LF	0.500		0	0	0	NR	NR	0
State and tribal leaking storage tank lists								
MN LUST	0.500		1	13	19	NR	NR	33

MAP FINDINGS SUMMARY

Database	Search Distance (Miles)	Target Property	< 1/8	1/8 - 1/4	1/4 - 1/2	1/2 - 1	> 1	Total Plotted
MN LAST	0.500		0	2	4	NR	NR	6
INDIAN LUST	0.500		0	0	0	NR	NR	0
State and tribal registered storage tank lists								
MN UST	0.250		2	15	NR	NR	NR	17
MN AST	0.250		2	6	NR	NR	NR	8
INDIAN UST	0.250		0	0	NR	NR	NR	0
FEMA UST	0.250		0	0	NR	NR	NR	0
State and tribal institutional control / engineering control registries								
MN INST CONTROL	0.500		3	6	8	NR	NR	17
State and tribal voluntary cleanup sites								
MN VIC	0.500		10	13	21	NR	NR	44
INDIAN VCP	0.500		0	0	0	NR	NR	0
State and tribal Brownfields sites								
MN BROWNFIELDS	0.500		3	3	6	NR	NR	12
ADDITIONAL ENVIRONMENTAL RECORDS								
Local Brownfield lists								
US BROWNFIELDS	0.500		1	1	1	NR	NR	3
Local Lists of Landfill / Solid Waste Disposal Sites								
DEBRIS REGION 9	0.500		0	0	0	NR	NR	0
ODI	0.500		0	0	0	NR	NR	0
MN SWRCY	0.500		0	0	1	NR	NR	1
INDIAN ODI	0.500		0	0	0	NR	NR	0
Local Lists of Hazardous waste / Contaminated Sites								
US CDL	TP		NR	NR	NR	NR	NR	0
MN SRS	0.500		11	13	22	NR	NR	46
MN DEL PLP	1.000		0	0	1	0	NR	1
MN CDL	TP		NR	NR	NR	NR	NR	0
US HIST CDL	TP		NR	NR	NR	NR	NR	0
Local Land Records								
LIENS 2	TP		NR	NR	NR	NR	NR	0
MN LIENS	TP		NR	NR	NR	NR	NR	0
Records of Emergency Release Reports								
HMIRS	TP		NR	NR	NR	NR	NR	0
MN SPILLS	TP		NR	NR	NR	NR	NR	0
MN AGSPILLS	TP		NR	NR	NR	NR	NR	0
MN SPILLS 80	TP		NR	NR	NR	NR	NR	0
MN SPILLS 90	TP		NR	NR	NR	NR	NR	0

MAP FINDINGS SUMMARY

Database	Search Distance (Miles)	Target Property	< 1/8	1/8 - 1/4	1/4 - 1/2	1/2 - 1	> 1	Total Plotted
Other Ascertainable Records								
RCRA NonGen / NLR	0.250		5	14	NR	NR	NR	19
DOT OPS	TP		NR	NR	NR	NR	NR	0
DOD	1.000		0	0	0	0	NR	0
FUDS	1.000		0	0	0	0	NR	0
CONSENT	1.000		0	0	0	0	NR	0
ROD	1.000		0	0	1	0	NR	1
UMTRA	0.500		0	0	0	NR	NR	0
US MINES	0.250		0	0	NR	NR	NR	0
TRIS	TP		NR	NR	NR	NR	NR	0
TSCA	TP		NR	NR	NR	NR	NR	0
FTTS	TP		NR	NR	NR	NR	NR	0
HIST FTTS	TP		NR	NR	NR	NR	NR	0
SSTS	TP		NR	NR	NR	NR	NR	0
ICIS	TP		NR	NR	NR	NR	NR	0
PADS	TP		NR	NR	NR	NR	NR	0
MLTS	TP		NR	NR	NR	NR	NR	0
RADINFO	TP		NR	NR	NR	NR	NR	0
FINDS	TP	1	NR	NR	NR	NR	NR	1
RAATS	TP		NR	NR	NR	NR	NR	0
RMP	TP		NR	NR	NR	NR	NR	0
MN LS	0.500		9	8	17	NR	NR	34
MN BULK	0.250		0	0	NR	NR	NR	0
MN MANIFEST	0.250		3	2	NR	NR	NR	5
WI MANIFEST	0.250		1	1	NR	NR	NR	2
MN DRYCLEANERS	0.250		0	0	NR	NR	NR	0
MN ENF	TP		NR	NR	NR	NR	NR	0
MN HWS Permit	1.000		0	0	0	0	NR	0
MN AIRS	TP	1	NR	NR	NR	NR	NR	1
MN TIER 2	TP		NR	NR	NR	NR	NR	0
INDIAN RESERV	1.000		0	0	0	0	NR	0
SCRD DRYCLEANERS	0.500		0	0	0	NR	NR	0
MN MDA LIS	0.250		0	0	NR	NR	NR	0
MN Financial Assurance	TP		NR	NR	NR	NR	NR	0
MN AGVIC	0.500		0	3	0	NR	NR	3
MN WIMN	0.500	1	31	56	121	NR	NR	209
MN COAL ASH	0.500		0	0	0	NR	NR	0
LEAD SMELTERS	TP		NR	NR	NR	NR	NR	0
US AIRS	TP	1	NR	NR	NR	NR	NR	1
EPA WATCH LIST	TP		NR	NR	NR	NR	NR	0
US FIN ASSUR	TP		NR	NR	NR	NR	NR	0
COAL ASH EPA	0.500		0	0	0	NR	NR	0
PCB TRANSFORMER	TP		NR	NR	NR	NR	NR	0
COAL ASH DOE	TP		NR	NR	NR	NR	NR	0
2020 COR ACTION	0.250		0	0	NR	NR	NR	0
PRP	TP		NR	NR	NR	NR	NR	0
EDR HIGH RISK HISTORICAL RECORDS								
EDR Exclusive Records								
EDR MGP	1.000		0	0	0	0	NR	0

MAP FINDINGS SUMMARY

Database	Search Distance (Miles)	Target Property	< 1/8	1/8 - 1/4	1/4 - 1/2	1/2 - 1	> 1	Total Plotted
EDR US Hist Auto Stat	0.250		3	9	NR	NR	NR	12
EDR US Hist Cleaners	0.250		1	3	NR	NR	NR	4
EDR RECOVERED GOVERNMENT ARCHIVES								
Exclusive Recovered Govt. Archives								
MN RGA LUST	TP		NR	NR	NR	NR	NR	0
MN RGA LF	TP		NR	NR	NR	NR	NR	0
MN RGA HWS	TP		NR	NR	NR	NR	NR	0
- Totals --		5	98	189	228	2	0	522

NOTES:

TP = Target Property

NR = Not Requested at this Search Distance

Sites may be listed in more than one database

A1 Target Property | **SIEWERT CABINET & FIXTURE MANUFACTURING INC**
2640 MINNEHAHA AVE
MINNEAPOLIS, MN 55406

MN AIRS **S108495674**
MN WIMN **N/A**

Site 1 of 4 in cluster A

Actual: 842 ft.

MN AIRS:

Facility ID:	05300852
File Number:	3059
Fedral/State:	Not reported
Mail Address:	2640 Minnehaha Ave
Mail City,St,Zip:	Minneapolis, MN 55406
Contact Name:	Ms. Debbie Helmel
Contact Phone:	(612) 721-4456
Contact Fax:	(612) 721-1181
Latitude:	44 Deg 57 Min 12.8287 Sec
Longitude:	-93 Deg 14 Min 20.1895 Sec
SIC Code:	2431
SIC Code 2:	Not reported
NAICS:	321918
Corbon Monixide Tons/Yr:	0
Nitrogen Oxides Tons/Yr:	0
Lead Tons/Yr:	0
Particulate Matter Tons/Yr:	1
PM10 Tons/Yr:	1
Sulfur Dioxide Tons/Yr:	0
Volatile Organic Compounds Amount:	5
Permip Program Type:	Registration
Action ID:	3
Effective Start:	05/14/2004
Expiration Date:	Not reported
REG PMT Option:	D
Emissions Year:	2009

Facility ID:	05300852
File Number:	3059
Fedral/State:	Not reported
Mail Address:	2640 Minnehaha Ave
Mail City,St,Zip:	Minneapolis, MN 55406
Contact Name:	Ms. Debbie Helmel
Contact Phone:	(612) 721-4456
Contact Fax:	(612) 721-1181
Latitude:	44 Deg 57 Min 12.8287 Sec
Longitude:	-93 Deg 14 Min 20.1895 Sec
SIC Code:	2431
SIC Code 2:	Not reported
NAICS:	321918
Corbon Monixide Tons/Yr:	0
Nitrogen Oxides Tons/Yr:	0
Lead Tons/Yr:	0
Particulate Matter Tons/Yr:	2
PM10 Tons/Yr:	2
Sulfur Dioxide Tons/Yr:	0
Volatile Organic Compounds Amount:	9
Permip Program Type:	Registration
Action ID:	3
Effective Start:	05/14/2004
Expiration Date:	Not reported
REG PMT Option:	D

SIEWERT CABINET & FIXTURE MANUFACTURING INC (Continued) **S108495674**

Emissions Year:	2008
Facility ID:	05300852
File Number:	3059
Fedral/State:	Not reported
Mail Address:	2640 Minnehaha Ave
Mail City,St,Zip:	Minneapolis, MN 55406
Contact Name:	Ms. Debbie Helmel
Contact Phone:	(612) 721-4456
Contact Fax:	(612) 721-1181
Latitude:	44 Deg 57 Min 12.8287 Sec
Longitude:	-93 Deg 14 Min 20.1895 Sec
SIC Code:	2431
SIC Code 2:	Not reported
NAICS:	321918
Corbon Monixide Tons/Yr:	0
Nitrogen Oxides Tons/Yr:	0
Lead Tons/Yr:	0
Particulate Matter Tons/Yr:	2
PM10 Tons/Yr:	2
Sulfur Dioxide Tons/Yr:	0
Volatile Organic Compounds Amount:	8
Permip Program Type:	Registration
Action ID:	3
Effective Start:	05/14/2004
Expiration Date:	Not reported
REG PMT Option:	D
Emissions Year:	2007
Facility ID:	05300852
File Number:	3059
Fedral/State:	Not reported
Mail Address:	2640 Minnehaha Ave
Mail City,St,Zip:	Minneapolis, MN 55406
Contact Name:	Ms. Debbie Helmel
Contact Phone:	(612) 721-4456
Contact Fax:	(612) 721-1181
Latitude:	44 Deg 57 Min 12.8287 Sec
Longitude:	-93 Deg 14 Min 20.1895 Sec
SIC Code:	2431
SIC Code 2:	Not reported
NAICS:	321918
Corbon Monixide Tons/Yr:	0
Nitrogen Oxides Tons/Yr:	0
Lead Tons/Yr:	0
Particulate Matter Tons/Yr:	1
PM10 Tons/Yr:	0
Sulfur Dioxide Tons/Yr:	0
Volatile Organic Compounds Amount:	5
Permip Program Type:	Registration
Action ID:	3
Effective Start:	05/14/2004
Expiration Date:	Not reported
REG PMT Option:	D
Emissions Year:	2011
Facility ID:	05300852

SIEWERT CABINET & FIXTURE MANUFACTURING INC (Continued) **S108495674**

File Number:	3059
Fedral/State:	Not reported
Mail Address:	2640 Minnehaha Ave
Mail City,St,Zip:	Minneapolis, MN 55406
Contact Name:	Ms. Debbie Helmel
Contact Phone:	(612) 721-4456
Contact Fax:	(612) 721-1181
Latitude:	44 Deg 57 Min 12.8287 Sec
Longitude:	-93 Deg 14 Min 20.1895 Sec
SIC Code:	2431
SIC Code 2:	Not reported
NAICS:	321918
Corbon Monixide Tons/Yr:	0
Nitrogen Oxides Tons/Yr:	0
Lead Tons/Yr:	0
Particulate Matter Tons/Yr:	2
PM10 Tons/Yr:	2
Sulfur Dioxide Tons/Yr:	0
Volatile Organic Compounds Amount:	5
Permip Program Type:	Registration
Action ID:	3
Effective Start:	05/14/2004
Expiration Date:	Not reported
REG PMT Option:	D
Emissions Year:	2012

Facility ID:	05300852
File Number:	3059
Fedral/State:	Not reported
Mail Address:	2640 Minnehaha Ave
Mail City,St,Zip:	Minneapolis, MN 55406
Contact Name:	Ms. Debbie Helmel
Contact Phone:	(612) 721-4456
Contact Fax:	(612) 721-1181
Latitude:	44 Deg 57 Min 12.8287 Sec
Longitude:	-93 Deg 14 Min 20.1895 Sec
SIC Code:	2431
SIC Code 2:	Not reported
NAICS:	321918
Corbon Monixide Tons/Yr:	0
Nitrogen Oxides Tons/Yr:	0
Lead Tons/Yr:	0
Particulate Matter Tons/Yr:	3
PM10 Tons/Yr:	3
Sulfur Dioxide Tons/Yr:	0
Volatile Organic Compounds Amount:	7
Permip Program Type:	Registration
Action ID:	3
Effective Start:	05/14/2004
Expiration Date:	Not reported
REG PMT Option:	D
Emissions Year:	2013

Facility ID:	05300852
File Number:	3059
Fedral/State:	Not reported
Mail Address:	2640 Minnehaha Ave

SIEWERT CABINET & FIXTURE MANUFACTURING INC (Continued) **S108495674**

Mail City,St,Zip:	Minneapolis, MN 55406
Contact Name:	Ms. Debbie Helmel
Contact Phone:	(612) 721-4456
Contact Fax:	(612) 721-1181
Latitude:	44 Deg 57 Min 12.8287 Sec
Longitude:	-93 Deg 14 Min 20.1895 Sec
SIC Code:	2431
SIC Code 2:	Not reported
NAICS:	321918
Corbon Monixide Tons/Yr:	0
Nitrogen Oxides Tons/Yr:	0
Lead Tons/Yr:	0
Particulate Matter Tons/Yr:	3
PM10 Tons/Yr:	3
Sulfur Dioxide Tons/Yr:	0
Volatile Organic Compounds Amount:	7
Permip Program Type:	Registration
Action ID:	3
Effective Start:	05/14/2004
Expiration Date:	Not reported
REG PMT Option:	D
Emissions Year:	2014

WIMN:

Legislative District:	63A
Status:	Active
Latitude:	44.95356353
Longitude:	-93.23894153
Coordinate Collection Method:	Digitized - Map Tool
Activity:	Multiple Activities
MPCA Id:	Multiple Activities
Major Watershed:	Mississippi River - Twin Cities

Click here to access Minnesota Pollution Control Agency:

Legislative District:	63A
Status:	Active
Latitude:	44.95374423
Longitude:	-93.23947549
Coordinate Collection Method:	Digitized - Permit Application Map
Activity:	Industrial Stormwater Permit
MPCA Id:	Multiple Activities
Major Watershed:	Mississippi River - Twin Cities

Click here to access Minnesota Pollution Control Agency:

A2 Target Property | **SIEWERT CABINET & FIXTURE MANUFACTURING INC**
2640 MINNEHAHA AVE
MINNEAPOLIS, MN 55406 | **RCRA-CESQG** **1004737443**
FINDS **MNR000043331**
US AIRS

Site 2 of 4 in cluster A

Actual: 842 ft.

RCRA-CESQG:

Date form received by agency:	05/05/1998
Facility name:	SIEWERT CABINET & FIXTURE MFG
Facility address:	2640 MINNEHAHA AVE MINNEAPOLIS, MN 55406

SIEWERT CABINET & FIXTURE MANUFACTURING INC (Continued) **1004737443**

EPA ID:	MNR000043331
Contact:	RICK SIEWERT
Contact address:	2640 MINNEHAHA AVE MINNEAPOLIS, MN 554061500
Contact country:	US
Contact telephone:	(612) 721-4456
Contact email:	Not reported
EPA Region:	05
Classification:	Conditionally Exempt Small Quantity Generator
Description:	Handler: generates 100 kg or less of hazardous waste per calendar month, and accumulates 1000 kg or less of hazardous waste at any time; or generates 1 kg or less of acutely hazardous waste per calendar month, and accumulates at any time: 1 kg or less of acutely hazardous waste; or 100 kg or less of any residue or contaminated soil, waste or other debris resulting from the cleanup of a spill, into or on any land or water, of acutely hazardous waste; or generates 100 kg or less of any residue or contaminated soil, waste or other debris resulting from the cleanup of a spill, into or on any land or water, of acutely hazardous waste during any calendar month, and accumulates at any time: 1 kg or less of acutely hazardous waste; or 100 kg or less of any residue or contaminated soil, waste or other debris resulting from the cleanup of a spill, into or on any land or water, of acutely hazardous waste

Owner/Operator Summary:

Owner/operator name:	SIEWERT CABINET & FIXTURE MANUFACTURING
Owner/operator address:	2640 MINNEHAHA AVE MINNEAPOLIS, MN 55406
Owner/operator country:	US
Owner/operator telephone:	(612) 721-4456
Legal status:	Private
Owner/Operator Type:	Operator
Owner/Op start date:	07/28/1999
Owner/Op end date:	Not reported

Handler Activities Summary:

U.S. importer of hazardous waste:	No
Mixed waste (haz. and radioactive):	No
Recycler of hazardous waste:	No
Transporter of hazardous waste:	No
Treater, storer or disposer of HW:	No
Underground injection activity:	No
On-site burner exemption:	No
Furnace exemption:	No
Used oil fuel burner:	No
Used oil processor:	No
User oil refiner:	No
Used oil fuel marketer to burner:	No
Used oil Specification marketer:	No
Used oil transfer facility:	No
Used oil transporter:	No

. Waste code: D001
. Waste name: IGNITABLE WASTE

. Waste code: F003

SIEWERT CABINET & FIXTURE MANUFACTURING INC (Continued) **1004737443**

. Waste name: THE FOLLOWING SPENT NONHALOGENATED SOLVENTS: XYLENE, ACETONE, ETHYL ACETATE, ETHYL BENZENE, ETHYL ETHER, METHYL ISOBUTYL KETONE, N-BUTYL ALCOHOL, CYCLOHEXANONE, AND METHANOL; ALL SPENT SOLVENT MIXTURES/BLENDS CONTAINING, BEFORE USE, ONLY THE ABOVE SPENT NONHALOGENATED SOLVENTS; AND ALL SPENT SOLVENT MIXTURES/BLENDS CONTAINING, BEFORE USE, ONE OR MORE OF THE ABOVE NONHALOGENATED SOLVENTS, AND A TOTAL OF TEN PERCENT OR MORE (BY VOLUME) OF ONE OR MORE OF THOSE SOLVENTS LISTED IN F001, F002, F004, AND F005; AND STILL BOTTOMS FROM THE RECOVERY OF THESE SPENT SOLVENTS AND SPENT SOLVENT MIXTURES.

Violation Status: No violations found

FINDS:

Registry ID: 110003912892

Environmental Interest/Information System

AFS (Aerometric Information Retrieval System (AIRS) Facility Subsystem) replaces the former Compliance Data System (CDS), the National Emission Data System (NEDS), and the Storage and Retrieval of Aerometric Data (SAROAD). AIRS is the national repository for information concerning airborne pollution in the United States. AFS is used to track emissions and compliance data from industrial plants. AFS data are utilized by states to prepare State Implementation Plans to comply with regulatory programs and by EPA as an input for the estimation of total national emissions. AFS is undergoing a major redesign to support facility operating permits required under Title V of the Clean Air Act.

RCRAInfo is a national information system that supports the Resource Conservation and Recovery Act (RCRA) program through the tracking of events and activities related to facilities that generate, transport, and treat, store, or dispose of hazardous waste. RCRAInfo allows RCRA program staff to track the notification, permit, compliance, and corrective action activities required under RCRA.

AIR MINOR

CRITERIA AND HAZARDOUS AIR POLLUTANT INVENTORY

MN-DELTA (Minnesota - Permitting, Compliance, And Enforcement Information Management System) facilitates the issuance of permits and manages compliance.

AIRS (AFS):

Airs Minor Details:

EPA plant ID:	110003912892
Plant name:	SIEWERT CABINET & FIXTURE MFG INC
Plant address:	2640 MINNEHAHA AVE MINNEAPOLIS, MN 55406
County:	HENNEPIN
Region code:	05
Dunn & Bradst #:	Not reported
Air quality cntrl region:	131

SIEWERT CABINET & FIXTURE MANUFACTURING INC (Continued) **1004737443**

Sic code:	2431
Sic code desc:	MILLWORK
North Am. industrial classf:	321918
NAIC code description:	Other Millwork (including Flooring)
Default compliance status:	IN COMPLIANCE - CERTIFICATION
Default classification:	POTENTIAL UNCONTROLLED EMISSIONS < 100 TONS/YEAR
Govt facility:	ALL OTHER FACILITIES NOT OWNED OR OPERATED BY A FEDERAL, STATE, OR LOCAL GOVERNMENT
Current HPV:	Not reported

Compliance and Enforcement Major Issues:

Air program:	Not reported
National action type:	Not reported
Date achieved:	Not reported
Penalty amount:	Not reported

Historical Compliance Minor Sources:

State compliance status:	IN COMPLIANCE - CERTIFICATION
Hist compliance date:	1402
Air prog code hist file:	SIP SOURCE
State compliance status:	IN COMPLIANCE - CERTIFICATION
Hist compliance date:	1304
Air prog code hist file:	SIP SOURCE
State compliance status:	IN COMPLIANCE - CERTIFICATION
Hist compliance date:	1303
Air prog code hist file:	SIP SOURCE
State compliance status:	IN COMPLIANCE - CERTIFICATION
Hist compliance date:	1301
Air prog code hist file:	SIP SOURCE
State compliance status:	IN COMPLIANCE - CERTIFICATION
Hist compliance date:	1203
Air prog code hist file:	SIP SOURCE
State compliance status:	IN COMPLIANCE - CERTIFICATION
Hist compliance date:	1202
Air prog code hist file:	SIP SOURCE
State compliance status:	IN COMPLIANCE - CERTIFICATION
Hist compliance date:	1104
Air prog code hist file:	SIP SOURCE
State compliance status:	IN COMPLIANCE - CERTIFICATION
Hist compliance date:	1403
Air prog code hist file:	SIP SOURCE
State compliance status:	IN COMPLIANCE - CERTIFICATION
Hist compliance date:	1401
Air prog code hist file:	SIP SOURCE
State compliance status:	IN COMPLIANCE - CERTIFICATION
Hist compliance date:	1302

SIEWERT CABINET & FIXTURE MANUFACTURING INC (Continued) **1004737443**

Air prog code hist file: SIP SOURCE

State compliance status: IN COMPLIANCE - CERTIFICATION
Hist compliance date: 1204
Air prog code hist file: SIP SOURCE

State compliance status: IN COMPLIANCE - CERTIFICATION
Hist compliance date: 1201
Air prog code hist file: SIP SOURCE

Compliance & Violation Data by Minor Sources:
Air program code: SIP SOURCE
Plant air program pollutant: TOTAL PARTICULATE MATTER
Default pollutant classification: POTENTIAL UNCONTROLLED EMISSIONS < 100 TONS/YEAR
Def. poll. compliance status: IN COMPLIANCE - CERTIFICATION
Def. attainment/non attnmnt: ATTAINMENT AREA FOR GIVEN POLLUTANT
Repeat violator date: Not reported
Turnover compliance: Not reported

A3 **SOO LINE MARSHALLING YARDS** **MN LS** **S102411790**
SEE LOCATION DESCRIPTION **MN WIMN** **N/A**
< 1/8 **MINNEAPOLIS, MN 55406**
1 ft.

Site 3 of 4 in cluster A

Relative:
Higher

Actual:
842 ft.

MN LS:
Link ID: 416
EPA ID: MND982074957
MPCA ID: VP1120
Method: I1
CERCLIS: Yes
National Priorities List: No
PLP: No
Voluntary Cleanup & Investigation: Yes
RCRA Treatment Storage & Disposal: No
RCRA Generator: No
Solid Waste Permit: No
Dumps: No
No Further Remedial Action Planned: No
Delisted From PLP By MPCA: No
LCP: No
Brownfield: No
Entity Type: VIC

WIMN:
Legislative District: 63A
Status: Active
Latitude: 44.95424651
Longitude: -93.23879241
Coordinate Collection Method: Digitized-DRG
Activity: Multiple Activities
MPCA Id: Multiple Activities
Major Watershed: Mississippi River - Twin Cities

Click here to access Minnesota Pollution Control Agency:

A4 **HIAWATHA WEST SUBSTATION** **MN SRS** **S113191131**
SW OF 26TH AVE. S & E 26TH ST. **MN VIC** **N/A**
< 1/8 **MINNEAPOLIS, MN 55406**
1 ft.

Site 4 of 4 in cluster A

Relative:
Higher

Actual:
842 ft.

MN SRS:

Facility ID:	VP1121
SEC Address:	Not reported
Link Id:	416
Facility Type:	Railroad
Active:	False
Pay Complete:	False
MPCA Region:	Metro
Size Acres:	3
HRS Score:	0
Enforcement Lead Agency:	Not reported
Federal Defferal Plot:	False
Petroleum Brownfields Prog?:	True
Emergency:	False
Site Classification:	False
RD/RA:	False
RL/FS:	False
Fund financed:	False
Npl:	False
Plp:	False
District:	Metro
Program Referred from:	Not reported
Program Interest:	VIC
Physical Location:	None
Natural Source damage:	False
Clean up Cost:	Not reported
Indian Reservation:	False
Reserve Name:	Not reported
MPCA Owned Wells at site:	False
Created By:	A. Nichols
Date Created:	03/16/2012
Date Last Updated:	06/14/2013
Federal Facility:	False
Primary Funding Source:	Not reported
EPA Id:	Not reported
MPCA Id:	Not reported
Alpha Sort:	Not reported
Legal Distt:	62A
Congressional Distt:	5
Public Land Survey Method:	M
Map Scale For PLS Locational Data:	A
Township 2:	Not reported
Range:	Not reported
PLS Township Suffix:	W
section:	Not reported
PLS Qtr Section (160 Acres):	Not reported
PLS Qtr-Qtr Section (40 Acres):	Not reported
Pls Qtr-Qtr-Qtr Section (10 Acres):	Not reported
Pls Qtr-Qtr-Qtr-Qtr Secion (2.5 Acres):	Not reported
Quad:	1291
NAD Number:	83
Desc Of UTM Coord Pt:	Not reported
UTM Coord Pt Data Source:	Not reported

HIAWATHA WEST SUBSTATION (Continued) **S113191131**

Org Providing UTM Coord Point Data:	Not reported
mpcapgmac:	Not reported
Utm Coord Pt Data Collection Method:	Not reported
Date Of Utm Coord Pt Data Collection:	Not reported
COL Date Qual:	Not reported
Map Scale:	Not reported
verifmeth:	Not reported
horizref:	Not reported
Utm Source:	2
Utm Method:	I1
Utm Scale:	A
Utm Accuracy:	Not reported
Utm East:	481164.69666000002
Utm North:	4977895.4627299998
Utm Zone:	15
Basin Code:	2
Major Watershed:	20
Minor Watershed:	Not reported
Public Land Survey Method 2:	Not reported
Map Scale For PLS Locational Data 2:	Not reported
Township 2:	Not reported
Range 2:	Not reported
PLS Township Suffix 2:	Not reported
Section 2:	Not reported
PLS Qtr Section (160 Acres) 2:	Not reported
PLS Qtr-Qtr Section (40 Acres) 2:	Not reported
PLS Qtr-Qtr Section (10 Acres) 2:	Not reported
PLS Qtr-Qtr Section (2.5 Acres) 2:	Not reported
Quad 2:	Not reported
File Location:	OnBase
VIC Application GIS:	False
Notes:	05/09/2012 - everything in OnBase. Resports are archived.
Contact Type:	Not reported
Company Name:	Not reported
Contact Address:	Not reported
Contact Address 2:	Not reported
Contact City,St,Zip:	Not reported
Contact Province:	Not reported
Contact Country:	Not reported
Contact Postal code:	Not reported
Contact Phone:	Not reported
Contact Phone Ext:	Not reported
Contact Fax:	Not reported
Contact E-mail:	Not reported
Contact Cell Phone:	Not reported
Contact Information Last Updated:	Not reported
Misc Contact Info:	Not reported
Receive Invoice:	Not reported
Staff Id Num:	Not reported
Contaminant Id:	Not reported
Contaminated Media:	Not reported
Req Cleanup Concluded:	Not reported
Cleanup Lvl Measure Units:	Not reported
Basis For Req Cleanup Lvl:	Not reported
Max Residual Contamination:	Not reported
Date Info Last Updated:	Not reported

HIAWATHA WEST SUBSTATION (Continued) **S113191131**

Facid:	VP1121
Event:	VIC Program Participation Dates (Start/End)
Additional Information:	None Entered
Start Date:	2012-03-16 00:00:00
End Date:	Not reported
Planned Start Date:	Not reported
Planned End Date:	Not reported
Date Info Last Updated:	2015-04-16 00:00:00
Record Number:	40477

Facid:	Not reported
GW Recepts Prot by Rem Actn:	Not reported
Ecological receptors present:	Not reported
Type of ecological receptors:	Not reported
Acres of contaminated soil:	Not reported
Volume of contaminated soil:	Not reported
Acres of surface water impacted:	Not reported
Acres of wetland impacted:	Not reported
Acres of sediment impacted:	Not reported
GW Plume Area Acres:	Not reported
Cleanup Conducted:	Not reported
Acres of Contam Soil remediate:	Not reported
Volume of Soil Cleaned:	Not reported
# Municipal wells contamd:	Not reported
# Dom wells contam:	Not reported
# People Impct SW intake contam:	Not reported
# Drums Revolved from site:	Not reported
Yr Soil Remediated:	Not reported
Acres of Soil w/ Restrict Access:	Not reported
Yr IC remedy complete:	Not reported
Yr GW remedy completed:	Not reported
Year GWIC completed:	Not reported
Acres of wetland of sediment remediated:	Not reported
Public financing:	Not reported
Assurance help:	Not reported
Land use Classfn At Site:	Not reported
Land use Vicinity Of Site:	Not reported
Deed notif Present On Site:	Not reported
Restrictive Covenant Present:	Not reported
Restrictions: Not reported	
GW Pump and Treat Used at site:	Not reported
Quaternary Perched:	Not reported
Quaternary Water Table:	Not reported
Quaternary Confined:	Not reported
Cretaceous:	Not reported
Plattville:	Not reported
St. peter:	Not reported
Prairie Duchien:	Not reported
Jordan:	Not reported
Ironton/Galesville:	Not reported
Mt Simon Hinckley:	Not reported
Precambrian Undefferentiated:	Not reported
Other/Unknown Aquifier:	Not reported
Date Info Last Updated:	Not reported
Inst Control Info Updated:	Not reported
Inst Control Filed Location:	Not reported
SW Classification (Primary):	Not reported

HIAWATHA WEST SUBSTATION (Continued) **S113191131**

SW Classification (Secondary): Not reported
Miscellaneous: Not reported
SW Comments: Not reported

MN Voluntary Investigation Cleanup Program:
Facility ID: VP1121
Facility Type: Railroad
Facility Address 2: Not reported
Core Program Interest Id: 335769
Link Id: 416
Active: False
Pay Complete: False
MPCA Region: Metro
Size Acres: 3
HRS Score: 0
Enforcement Lead Agency: Not reported
Federal Defferal Plot: False
Petroleum Brownfields Prog?: True
Emergency: False
Site Classification: False
RD/RA: False
RL/FS: False
Fund financed: False
Npl: False
Plp: False
District: Metro
Program Reffered from: Not reported
Program Interest: VIC
Physical Location: None
Natural Source damage: False
Clean up Cost: Not reported
Indian Reservation: False
Reservation Name: Not reported
MPCA Owned Wells at site: False
Created By: A. Nichols
Date Created: 03/16/2012
Date Last Updated: 06/14/2013
Federal Facility: False
Primary Funding Source: Not reported
EPA Id: Not reported
MPCA Id: Not reported
Alpha Sort: Not reported
Legal Distt: 62A
Congressional Dist: 5
Scale Of Map Used Pls Loc Data: A
Township: Not reported
Range: Not reported
Range East West: W
Section: Not reported
Pls Qtr Section (160 Acres): Not reported
Pls Qtr Qtr Section (40 Acres): Not reported
Pls Qtr-Qtr-Qtr Section (10 Acres): Not reported
Pls Qtr-Qtr-Qtr-Qtr Section (2.5 Acres): Not reported
Quad: 1291
NAD Number: 83
Desc Of UTM Coord Pt: Not reported

HIAWATHA WEST SUBSTATION (Continued) **S113191131**

UTM Coord Pt Data Source:	Not reported
Org Providing The UTM Coord Point Data:	Not reported
Method For Loc Public Land Survey:	M
Method Of Utm Coord Pt Data Collection:	Not reported
Date Of Utm Coord Pt Data Collection:	Not reported
COL Date Qual:	Not reported
Map Scale:	Not reported
Verification Method:	Not reported
horizref:	Not reported
Utm Source:	2
Utm Method:	I1
Utm Scale:	A
Utm Accuracy:	Not reported
Utm East:	481164.69666000002
Utm North:	4977895.4627299998
Utm Zone:	15
Basin Code:	2
Major Watershed:	20
Major Watershed:	Not reported
Method For Loc Public Land Survey:	Not reported
Scale Of Map Used Pls Loc Data:	Not reported
Township 2:	Not reported
Range 2:	Not reported
Range East West:	Not reported
Section 2:	Not reported
Pls Qtr Section (160 Acres) 2:	Not reported
Pls Qtr Qtr Section (40 Acres)2:	Not reported
Pls Qtr Qtr Qtr Section (10 Acres)2:	Not reported
Pls Qtr Qtr Qtr Qtr Section (2.5 Acres) 2:	Not reported
Quad 2:	Not reported
File Location:	OnBase
GIS Application GIS:	False
Notes:	05/09/2012 - everything in OnBase. Resports are archived.
Contact Type:	Not reported
Company Name:	Not reported
Contact Address:	Not reported
Contact Address 2:	Not reported
Contact City,St,Zip:	Not reported
Contact Province:	Not reported
Contact Country:	Not reported
Contact Postal code:	Not reported
Contact Phone:	Not reported
Contact Phone Ext:	Not reported
Contact Fax:	Not reported
Contact E-mail:	Not reported
Contact Cell Phone:	Not reported
Contact Information Last Updated:	Not reported
Misc Contact Info:	Not reported
Receive Invoice:	Not reported
Staff Id Num:	Not reported
Contaminant Id:	Not reported
Contaminated Media:	Not reported
Req Cleanup Concluded:	Not reported
Cleanup Lvl Measure Units:	Not reported
Basis For Req Cleanup Lvl:	Not reported
Max Residual Contamination:	Not reported

HIAWATHA WEST SUBSTATION (Continued) **S113191131**

Date Info Last Updated: Not reported

Facid: VP1121
Event: VIC Program Participation Dates (Start/End)
Additional Information: None Entered
Start Date: 2012-03-16 00:00:00
End Date: Not reported
Planned Start Date: Not reported
Planned End Date: Not reported
Date Info Last Updated: 2015-04-16 00:00:00
Record Number: 40477

Facid: Not reported
GW Recepts Prot by Rem Actn: Not reported
Ecological receptors present: Not reported
Type of ecological receptors: Not reported
Acres of contaminated soil: Not reported
Volume of contaminated soil: Not reported
Acres of surface water impacted: Not reported
Acres of wetland impacted: Not reported
Acres of sediment impacted: Not reported
GW Plume Area Acres: Not reported
Cleanup Conducted: Not reported
Acres of Contam Soil remediate: Not reported
Volume of Soil Cleaned: Not reported
Municipal wells contamd: Not reported
Dom wells contam: Not reported
People Impct SW intake contam: Not reported
Drums Revolved from site: Not reported
Yr Soil Remediated: Not reported
Acres of Soil w/ Restrict Access: Not reported
Yr IC remedy complete: Not reported
Yr GW remedy completed: Not reported
Year GWIC completed: Not reported
Acres of wetland of sediment remediated: Not reported
Public financing: Not reported
Assurance help: Not reported
Land use Classfn At Site: Not reported
Land use Vicinity Of Site: Not reported
Deed notif Present On Site: Not reported
Restrictive Covenant Present: Not reported
Restrictions: Not reported
GW Pump and Treat Used at site: Not reported
Quaternary Perched: Not reported
Quaternary Water Table: Not reported
Quaternary Confined: Not reported
Cretaceous: Not reported
Plattville: Not reported
St. peter: Not reported
Prairie Duchien: Not reported
Jordan: Not reported
Ironton/Galesville: Not reported
Mt Simon Hinckley: Not reported
Precambrian Undefferentiated: Not reported
Other/Unknown Aquifier: Not reported
Date Info Last Updated: Not reported
Inst Control Info Updated: Not reported

HIAWATHA WEST SUBSTATION (Continued) **S113191131**

Inst Control Filed Location: Not reported
SW Classification (Primary): Not reported
SW Classification (Secondary): Not reported
Miscellaneous: Not reported
SW Comments: Not reported

B5 **MINNEHAHA INDUSTRIAL PARK #2** **MN SRS** **S106342707**
ENE **2650 MINNEHAHA AVE** **MN LS** **N/A**
< 1/8 **MINNEAPOLIS, MN 55406** **MN LIENS**
0.007 mi. **MN INST CONTROL**
36 ft. **Site 1 of 12 in cluster B** **MN VIC**
MN WIMN

Relative:
Higher

Actual:
842 ft.

MN SRS:

Facility ID:	VP16420
SEC Address:	Not reported
Link Id:	5736
Facility Type:	Other
Active:	False
Pay Complete:	False
MPCA Region:	Metro
Size Acres:	4.27
HRS Score:	Not reported
Enforcement Lead Agency:	MPCA
Federal Defferal Plot:	False
Petroleum Brownfields Prog?:	False
Emergency:	False
Site Classification:	False
RD/RA:	False
RL/FS:	False
Fund financed:	False
Npl:	False
Plp:	False
District:	Metro
Program Referred from:	Not reported
Program Interest:	VIC
Physical Location:	The Site is located on the west side of Minnehaha Ave between 26th and 28th Streets. It is bounded to the west by railroad tracks and Hwy 55 beyond.
Natural Source damage:	False
Clean up Cost:	Not reported
Indian Reservation:	False
Reserve Name:	Not reported
MPCA Owned Wells at site:	False
Created By:	Pjensen
Date Created:	08/26/2002
Date Last Updated:	08/16/2007
Federal Facility:	False
Primary Funding Source:	Not reported
EPA Id:	Not reported
MPCA Id:	Not reported
Alpha Sort:	Not reported
Legal Distt:	62A
Congressional Distt:	5
Public Land Survey Method:	Not reported
Map Scale For PLS Locational Data:	Not reported
Township 2:	Not reported

MINNEHAHA INDUSTRIAL PARK #2 (Continued) **S106342707**

Range:	Not reported
PLS Township Suffix:	Not reported
section:	Not reported
PLS Qtr Section (160 Acres):	Not reported
PLS Qtr-Qtr Section (40 Acres):	Not reported
Pls Qtr-Qtr-Qtr Section (10 Acres):	Not reported
Pls Qtr-Qtr-Qtr-Qtr Secion (2.5 Acres):	Not reported
Quad:	Not reported
NAD Number:	83
Desc Of UTM Coord Pt:	Not reported
UTM Coord Pt Data Source:	Not reported
Org Providing UTM Coord Point Data:	Not reported
mpcapgmac:	Not reported
Utm Coord Pt Data Collection Method:	Not reported
Date Of Utm Coord Pt Data Collection:	Not reported
COL Date Qual:	Not reported
Map Scale:	Not reported
verifmeth:	Not reported
horizref:	Not reported
Utm Source:	U
Utm Method:	M1
Utm Scale:	A
Utm Accuracy:	U
Utm East:	481279.38
Utm North:	4977624.5
Utm Zone:	15
Basin Code:	2
Major Watershed:	20
Minor Watershed:	Not reported
Public Land Survey Method 2:	Not reported
Map Scale For PLS Locational Data 2:	Not reported
Township 2:	Not reported
Range 2:	Not reported
PLS Township Suffix 2:	Not reported
Section 2:	Not reported
PLS Qtr Section (160 Acres) 2:	Not reported
PLS Qtr-Qtr Section (40 Acres) 2:	Not reported
PLS Qtr-Qtr Section (10 Acres) 2:	Not reported
PLS Qtr-Qtr Section (2.5 Acres) 2:	Not reported
Quad 2:	Not reported
File Location:	Archival Storage
VIC Application GIS:	False

Notes: The Site is part of the former Soo Line Hiawatha Avenue Railroad Yard. The Site is enrolled in VPIC, but enrolled in VIC due to buried ACM. Rec'd No F Axn ltr for excavation of debris, ACM and petro-cont soil.

Contact Type:	Voluntary Party
Company Name:	MCDA
Contact Address:	Crown Roller Mill, Suite 200
Contact Address 2:	105 Fifth Avenue South
Contact City,St,Zip:	Minneapolis, MN 554012534
Contact Province:	Not reported
Contact Country:	Not reported
Contact Postal code:	Not reported
Contact Phone:	6126735028
Contact Phone Ext:	Not reported
Contact Fax:	6126735186

MINNEHAHA INDUSTRIAL PARK #2 (Continued) **S106342707**

Contact E-mail: larry.heinz@mcda.org
Contact Cell Phone: Not reported
Contact Information Last Updated: 2002-08-29 00:00:00
Misc Contact Info: Not reported
Receive Invoice: T
Staff Id Num: Not reported

Contact Type: Staff PL/PM (Project Leader/Project Manager)s
Company Name: MPCA
Contact Address: 520 Lafayette Rd N
Contact Address 2: Not reported
Contact City,St,Zip: St. Paul, MN 551554194
Contact Province: Not reported
Contact Country: Not reported
Contact Postal code: Not reported
Contact Phone: (651) 757-1459
Contact Phone Ext: Not reported
Contact Fax: 6512969707
Contact E-mail: first.last@state.mn.us
Contact Cell Phone: Not reported
Contact Information Last Updated: 2002-08-29 00:00:00
Misc Contact Info: Not reported
Receive Invoice: F
Staff Id Num: 3408

Contact Type: Former Staff TA
Company Name: MPCA
Contact Address: 520 Lafayette Rd N
Contact Address 2: Not reported
Contact City,St,Zip: St. Paul, MN 551554194
Contact Province: Not reported
Contact Country: Not reported
Contact Postal code: Not reported
Contact Phone: (651) 282-2381
Contact Phone Ext: Not reported
Contact Fax: 651-296-9707
Contact E-mail: catherine.odell@state.mn.us
Contact Cell Phone: Not reported
Contact Information Last Updated: 2002-08-29 00:00:00
Misc Contact Info: Not reported
Receive Invoice: F
Staff Id Num: 3363

Contact Type: Consultant
Company Name: Braun Intertec
Contact Address: 6875 Washington Avenue South
Contact Address 2: Not reported
Contact City,St,Zip: Minneapolis, MN 554391500
Contact Province: Not reported
Contact Country: Not reported
Contact Postal code: Not reported
Contact Phone: 9529952470
Contact Phone Ext: Not reported
Contact Fax: 9529952020
Contact E-mail: cmcelligott@braunintertec.com
Contact Cell Phone: Not reported
Contact Information Last Updated: 2002-08-29 00:00:00

MINNEHAHA INDUSTRIAL PARK #2 (Continued) **S106342707**

Misc Contact Info:	Not reported
Receive Invoice:	F
Staff Id Num:	Not reported

Contact Type:	Owner
Company Name:	Pro Floor/320 LLC
Contact Address:	2650 Minnehaha Avenue
Contact Address 2:	Not reported
Contact City,St,Zip:	Minneapolis, MN 55406
Contact Province:	Not reported
Contact Country:	Not reported
Contact Postal code:	Not reported
Contact Phone:	6122761660
Contact Phone Ext:	Not reported
Contact Fax:	Not reported
Contact E-mail:	Not reported
Contact Cell Phone:	Not reported
Contact Information Last Updated:	2004-02-17 00:00:00
Misc Contact Info:	Not reported
Receive Invoice:	F
Staff Id Num:	Not reported

Contaminant Id:	Not reported
Contaminated Media:	Soil
Req Cleanup Concluded:	Not reported
Cleanup Lvl Measure Units:	Not reported
Basis For Req Cleanup Lvl:	Not reported
Max Residual Contamination:	Not reported
Date Info Last Updated:	2002-11-05 00:00:00

Contaminant Id:	Asbestos
Contaminated Media:	Soil
Req Cleanup Concluded:	Not reported
Cleanup Lvl Measure Units:	Not reported
Basis For Req Cleanup Lvl:	Not reported
Max Residual Contamination:	Not reported
Date Info Last Updated:	2002-11-05 00:00:00

Contaminant Id:	Benzo[a]pyrene Equivalents
Contaminated Media:	Soil
Req Cleanup Concluded:	2
Cleanup Lvl Measure Units:	mg/Kg
Basis For Req Cleanup Lvl:	SRV (Soil Reference Value)
Max Residual Contamination:	0.31999999
Date Info Last Updated:	2004-02-17 00:00:00

Contaminant Id:	1,1,1-Trichloroethane
Contaminated Media:	Soil
Req Cleanup Concluded:	140
Cleanup Lvl Measure Units:	mg/Kg
Basis For Req Cleanup Lvl:	SRV (Soil Reference Value)
Max Residual Contamination:	0.1
Date Info Last Updated:	2004-02-17 00:00:00

Facid:	VP16420
Event:	156
Additional Information:	for identification and excavation of ACM

MINNEHAHA INDUSTRIAL PARK #2 (Continued) **S106342707**

Start Date:	Not reported
End Date:	2002-11-04 00:00:00
Planned Start Date:	Not reported
Planned End Date:	Not reported
Date Info Last Updated:	2002-11-05 00:00:00
Record Number:	15518

Facid:	VP16420
Event:	218
Additional Information:	for excavation and disposal of asbestos containing material
Start Date:	Not reported
End Date:	2004-02-24 00:00:00
Planned Start Date:	Not reported
Planned End Date:	Not reported
Date Info Last Updated:	2004-02-18 00:00:00
Record Number:	18144

Facid:	VP16420
Event:	Remedial Action
Additional Information:	excavation of asbestos-containing fill
Start Date:	2002-08-15 00:00:00
End Date:	2002-11-30 00:00:00
Planned Start Date:	Not reported
Planned End Date:	Not reported
Date Info Last Updated:	2002-10-30 00:00:00
Record Number:	15494

Facid:	VP16420
Event:	VIC Program Participation Dates (Start/End)
Additional Information:	None Entered
Start Date:	2002-08-26 00:00:00
End Date:	2004-06-01 00:00:00
Planned Start Date:	Not reported
Planned End Date:	Not reported
Date Info Last Updated:	2002-08-29 00:00:00
Record Number:	15185

Facid:	VP16420
Event:	Phase I Investigation
Additional Information:	Phase I ESA
Start Date:	Not reported
End Date:	2002-06-24 00:00:00
Planned Start Date:	Not reported
Planned End Date:	Not reported
Date Info Last Updated:	2002-10-30 00:00:00
Record Number:	15493

Facid:	VP16420
GW Recepts Prot by Rem Actn:	Not reported
Ecological receptors present:	False
Type of ecological receptors:	Not reported
Acres of contaminated soil:	Not reported
Volume of contaminated soil:	6870
Acres of surface water impacted:	Not reported
Acres of wetland impacted:	Not reported
Acres of sediment impacted:	Not reported
GW Plume Area Acres:	Not reported

MINNEHAHA INDUSTRIAL PARK #2 (Continued) **S106342707**

Cleanup Conducted:	True
Acres of Contam Soil remediate:	Not reported
Volume of Soil Cleaned:	6870
# Municipal wells contamd:	Not reported
# Dom wells contam:	Not reported
# People Impct SW intake contam:	Not reported
# Drums Revolved from site:	Not reported
Yr Soil Remediated:	Not reported
Acres of Soil w/ Restrict Access:	Not reported
Yr IC remedy complete:	Not reported
Yr GW remedy completed:	Not reported
Year GWIC completed:	Not reported
Acres of wetland of sediment remediated:	Not reported
Public financing:	False
Assurance help:	True
Land use Classfn At Site:	Commercial
Land use Vicinity Of Site:	Commercial
Deed notif Present On Site:	False
Restrictive Covenant Present:	False
Restrictions:	Not reported
GW Pump and Treat Used at site:	False
Quaternary Perched:	False
Quaternary Water Table:	False
Quaternary Confined:	False
Cretaceous:	False
Plattville:	False
St. peter:	False
Prairie Duchien:	False
Jordan:	False
Ironton/Galesville:	False
Mt Simon Hinckley:	False
Precambrian Undefferentiated:	False
Other/Unknown Aquifier:	False
Date Info Last Updated:	2004-08-31 00:00:00
Inst Control Info Updated:	Not reported
Inst Control Filed Location:	Not reported
SW Classification (Primary):	Not reported
SW Classification (Secondary):	Not reported
Miscellaneous:	Total excavation and removal of demo debris (primarily bricks) and soil containing asbestos (ACM), confirmed and potential. In addition, 315 cyds of petroleum impacted soil was excavated and disposed of at SKB Rosemount Industrial Waste facility.
SW Comments:	Not reported

Facility ID:	VP16421
SEC Address:	Not reported
Link Id:	5736
Facility Type:	Railroad
Active:	False
Pay Complete:	False
MPCA Region:	Metro
Size Acres:	4.27
HRS Score:	Not reported
Enforcement Lead Agency:	MPCA
Federal Defferal Plot:	False
Petroleum Brownfields Prog?:	False

MINNEHAHA INDUSTRIAL PARK #2 (Continued) **S106342707**

Emergency:	False
Site Classification:	False
RD/RA:	False
RL/FS:	False
Fund financed:	False
Npl:	False
Plp:	False
District:	Metro
Program Referred from:	Not reported
Program Interest:	VIC
Physical Location:	Site is part of former railroad facility (CPR Switching Yard) that is being redeveloped in pieces by MCDA.
Natural Source damage:	False
Clean up Cost:	Not reported
Indian Reservation:	False
Reserve Name:	Not reported
MPCA Owned Wells at site:	False
Created By:	Pjensen
Date Created:	12/02/2003
Date Last Updated:	07/27/2010
Federal Facility:	False
Primary Funding Source:	Not reported
EPA Id:	Not reported
MPCA Id:	Not reported
Alpha Sort:	Not reported
Legal Distt:	62A
Congressional Distt:	5
Public Land Survey Method:	M
Map Scale For PLS Locational Data:	A
Township 2:	28
Range:	24
PLS Township Suffix:	w
section:	36
PLS Qtr Section (160 Acres):	Not reported
PLS Qtr-Qtr Section (40 Acres):	Not reported
Pls Qtr-Qtr-Qtr Section (10 Acres):	Not reported
Pls Qtr-Qtr-Qtr-Qtr Secion (2.5 Acres):	Not reported
Quad:	Not reported
NAD Number:	83
Desc Of UTM Coord Pt:	Not reported
UTM Coord Pt Data Source:	Not reported
Org Providing UTM Coord Point Data:	Not reported
mpcapgmac:	Not reported
Utm Coord Pt Data Collection Method:	Not reported
Date Of Utm Coord Pt Data Collection:	Not reported
COL Date Qual:	Not reported
Map Scale:	Not reported
verifmeth:	Not reported
horizref:	Not reported
Utm Source:	U
Utm Method:	M1
Utm Scale:	A
Utm Accuracy:	U
Utm East:	481117.375
Utm North:	4978044.5
Utm Zone:	15
Basin Code:	Not reported

MINNEHAHA INDUSTRIAL PARK #2 (Continued) **S106342707**

Major Watershed: Not reported
Minor Watershed: Not reported
Public Land Survey Method 2: Not reported
Map Scale For PLS Locational Data 2: Not reported
Township 2: Not reported
Range 2: Not reported
PLS Township Suffix 2: Not reported
Section 2: Not reported
PLS Qtr Section (160 Acres) 2: Not reported
PLS Qtr-Qtr Section (40 Acres) 2: Not reported
PLS Qtr-Qtr Section (10 Acres) 2: Not reported
PLS Qtr-Qtr Section (2.5 Acres) 2: Not reported
Quad 2: Not reported
File Location: Archival Storage
VIC Application GIS: False
Notes: see Minnehaha Industrial Park, VP14410 which was a site that was successfully redeveloped and rec'd No Axn Letter for soil 4/03. Petroleum contamination (primarily gw) remains and is handled in VPIC. Not reported

Contact Type: Former Staff TA
Company Name: MPCA
Contact Address: 520 Lafayette Rd N
Contact Address 2: Not reported
Contact City,St,Zip: St. Paul, MN 551554194
Contact Province: Not reported
Contact Country: Not reported
Contact Postal code: Not reported
Contact Phone: (651) 282-2381
Contact Phone Ext: Not reported
Contact Fax: Not reported
Contact E-mail: catherine.odell@state.mn.us
Contact Cell Phone: Not reported
Contact Information Last Updated: 2002-01-10 00:00:00
Misc Contact Info: Not reported
Receive Invoice: F
Staff Id Num: 3363

Contact Type: Staff PL/PM (Project Leader/Project Manager)s
Company Name: MPCA
Contact Address: 520 Lafayette Rd N
Contact Address 2: Not reported
Contact City,St,Zip: St. Paul, MN 551554194
Contact Province: Not reported
Contact Country: Not reported
Contact Postal code: Not reported
Contact Phone: (651) 757-1459
Contact Phone Ext: Not reported
Contact Fax: Not reported
Contact E-mail: Not reported
Contact Cell Phone: Not reported
Contact Information Last Updated: 2001-04-17 00:00:00
Misc Contact Info: Not reported
Receive Invoice: F
Staff Id Num: 3408

Contact Type: Voluntary Party
Company Name: Pro Floor/320LLC

MINNEHAHA INDUSTRIAL PARK #2 (Continued) **S106342707**

Contact Address:	2650 Minnehaha Avenue
Contact Address 2:	Not reported
Contact City,St,Zip:	Minneapolis, MN 55406
Contact Province:	Not reported
Contact Country:	Not reported
Contact Postal code:	Not reported
Contact Phone:	6122761660
Contact Phone Ext:	Not reported
Contact Fax:	Not reported
Contact E-mail:	Not reported
Contact Cell Phone:	Not reported
Contact Information Last Updated:	2003-12-03 00:00:00
Misc Contact Info:	Not reported
Receive Invoice:	T
Staff Id Num:	Not reported

Contact Type:	Consultant
Company Name:	Braun Intertec
Contact Address:	11001 Hampshire Avenue South
Contact Address 2:	Not reported
Contact City,St,Zip:	Bloomington, MN 554382424
Contact Province:	Not reported
Contact Country:	Not reported
Contact Postal code:	Not reported
Contact Phone:	9529952470
Contact Phone Ext:	Not reported
Contact Fax:	9529952020
Contact E-mail:	cmcelligott@braunintertec.com
Contact Cell Phone:	Not reported
Contact Information Last Updated:	2003-12-03 00:00:00
Misc Contact Info:	Not reported
Receive Invoice:	F
Staff Id Num:	Not reported

Contact Type:	Legal Counsel
Company Name:	Peterson, Fram & Bergman
Contact Address:	50 East Fifth Street, Suite 300
Contact Address 2:	Not reported
Contact City,St,Zip:	St. Paul, MN 551011197
Contact Province:	Not reported
Contact Country:	Not reported
Contact Postal code:	Not reported
Contact Phone:	6512906910
Contact Phone Ext:	Not reported
Contact Fax:	Not reported
Contact E-mail:	Not reported
Contact Cell Phone:	Not reported
Contact Information Last Updated:	2003-12-03 00:00:00
Misc Contact Info:	Not reported
Receive Invoice:	F
Staff Id Num:	Not reported

Contaminant Id:	00-00-0
Contaminated Media:	Ground Water
Req Cleanup Concluded:	Not reported
Cleanup Lvl Measure Units:	Not reported
Basis For Req Cleanup Lvl:	Not reported

MINNEHAHA INDUSTRIAL PARK #2 (Continued) **S106342707**

Max Residual Contamination: Not reported
Date Info Last Updated: 2005-05-02 00:00:00

Facid: VP16421
Event: 214
Additional Information: None Entered
Start Date: 2005-12-05 00:00:00
End Date: 2006-01-19 00:00:00
Planned Start Date: Not reported
Planned End Date: Not reported
Date Info Last Updated: 2008-12-16 00:00:00
Record Number: 29762

Facid: VP16421
Event: VIC Program Participation Dates (Start/End)
Additional Information: None Entered
Start Date: 2003-12-02 00:00:00
End Date: 2006-02-24 00:00:00
Planned Start Date: Not reported
Planned End Date: Not reported
Date Info Last Updated: 2003-12-03 00:00:00
Record Number: 17691

Facid: VP16421
Event: No Association Determination Issued
Additional Information: warehousing and distribution and leasing
Start Date: Not reported
End Date: 2006-03-09 00:00:00
Planned Start Date: Not reported
Planned End Date: Not reported
Date Info Last Updated: 2006-03-10 00:00:00
Record Number: 24918

Facid: VP16421
Event: Retroactive No Association Determination Issued
Additional Information: Purchase and construction and leasing
Start Date: Not reported
End Date: 2006-03-09 00:00:00
Planned Start Date: Not reported
Planned End Date: Not reported
Date Info Last Updated: 2006-03-10 00:00:00
Record Number: 24917

Facid: VP16421
GW Recepts Prot by Rem Actn: Not reported
Ecological receptors present: False
Type of ecological receptors: Not reported
Acres of contaminated soil: Not reported
Volume of contaminated soil: Not reported
Acres of surface water impacted: Not reported
Acres of wetland impacted: Not reported
Acres of sediment impacted: Not reported
GW Plume Area Acres: Not reported
Cleanup Conducted: False
Acres of Contam Soil remediate: Not reported
Volume of Soil Cleaned: Not reported
Municipal wells contamd: Not reported

MINNEHAHA INDUSTRIAL PARK #2 (Continued) **S106342707**

# Dom wells contam:	Not reported
# People Impct SW intake contam:	Not reported
# Drums Revolved from site:	Not reported
Yr Soil Remediated:	Not reported
Acres of Soil w/ Restrict Access:	Not reported
Yr IC remedy complete:	Not reported
Yr GW remedy completed:	Not reported
Year GWIC completed:	Not reported
Acres of wetland of sediment remediated:	Not reported
Public financing:	False
Assurance help:	False
Land use Classfn At Site:	Not reported
Land use Vicinity Of Site:	Not reported
Deed notif Present On Site:	True
Restrictive Covenant Present:	False
Restrictions: Not reported	
GW Pump and Treat Used at site:	False
Quaternary Perched:	False
Quaternary Water Table:	False
Quaternary Confined:	False
Cretaceous:	False
Plattville:	False
St. peter:	False
Prairie Duchien:	False
Jordan:	False
Ironton/Galesville:	False
Mt Simon Hinckley:	False
Precambrian Undefferentiated:	False
Other/Unknown Aquifier:	False
Date Info Last Updated:	2008-12-16 00:00:00
Inst Control Info Updated:	2008-12-16 00:00:00
Inst Control Filed Location:	Filed 1/19/06 it just disclosed that the site had formerly been cleaned up
SW Classification (Primary):	Not reported
SW Classification (Secondary):	Not reported
Miscellaneous: See Pro Floor 320 VP16420	
SW Comments:	Not reported

MN LS:

Link ID:	6095
EPA ID:	Not reported
MPCA ID:	VP16421
Method:	M1
CERCLIS:	No
National Priorities List:	No
PLP:	No
Voluntary Cleanup & Investigation:	Yes
RCRA Treatment Storage & Disposal:	No
RCRA Generator:	No
Solid Waste Permit:	No
Dumps:	No
No Further Remedial Action Planned:	No
Delisted From PLP By MPCA:	No
LCP:	No
Brownfield:	No
Entity Type:	VIC

MINNEHAHA INDUSTRIAL PARK #2 (Continued) **S106342707**

LIENS:

Facility Id:	VP16421
Facility Type:	Railroad
Program:	VIC
File Loc:	Archival Storage
Deed Notification:	True
Environmental Covenant:	False
Restrictive or Env Covenant Desc:	Not reported
Restrictive Covenant:	False
IC Update:	12/16/2008
IC Filing Loc:	Filed 1/19/06 it just disclosed that the site had formerly been cleaned up
Event Desc:	Institutional Control Event
Start Date:	12/05/2005
End Date:	01/19/2006
Add Info:	None Entered
Notes:	Not reported

MN INSTITUTIONAL CONTROL:

Facility ID:	VP16421
SEC Address:	Not reported
Core Program Interest Id:	337351
Link Id:	5736
Facility Type:	Railroad
Active:	False
Pay Complete:	False
MPCA Region:	Metro
Size Acres:	4.27
HRS Score:	Not reported
Enforcement Lead Agency:	MPCA
Federal Defferal Plot:	False
Emergency:	False
Site Classification:	False
RD/RA:	False
RL/FS:	False
Fund financed:	False
NPL:	False
PLP:	False
Petroleum Brownfields Program:	False
District:	Metro
Program Reffered from:	Not reported
Program Interest:	VIC
Physical Location:	Site is part of former railroad facility (CPR Switching Yard) that is being redeveloped in pieces by MCDA.
Natural Source damage:	False
Clean up Cost:	Not reported
Indian Reservation:	False
Reserve Name:	Not reported
MPCA Owned Wells at site:	False
Created By:	Pjensen
Date Created:	12/02/2003
Date Last Updated:	07/27/2010
Federal Facility:	False
Primary Funding Source:	Not reported
EPA Id:	Not reported
MPCA Id:	Not reported
Alpha Sort:	Not reported

MINNEHAHA INDUSTRIAL PARK #2 (Continued) **S106342707**

Legal Distt:	62A
Congressional Distt:	5
Public Land Survey Method:	M
Map Scale For PLS Locational Data:	A
Township 2:	28
Range:	24
PLS Township Suffix:	w
section:	36
PLS Qtr Section (160 Acres):	Not reported
PLS Qtr-Qtr Section (40 Acres):	Not reported
Pls Qtr-Qtr-Qtr Section (10 Acres):	Not reported
Pls Qtr-Qtr-Qtr-Qtr Secion (2.5 Acres):	Not reported
Quad:	Not reported
NAD Number:	83
Desc Of UTM Coord Pt:	Not reported
UTM Coord Pt Data Source:	Not reported
Org Providing UTM Coord Point Data:	Not reported
mpcapgmac:	Not reported
Utm Coord Pt Data Collection Method:	Not reported
Date Of Utm Coord Pt Data Collection:	Not reported
COL Date Qual:	Not reported
Map Scale:	Not reported
verifmeth:	Not reported
horizref:	Not reported
Utm Source:	U
Utm Method:	M1
Utm Scale:	A
Utm Accuracy:	U
Utm East:	481117.375
Utm North:	4978044.5
Utm Zone:	15
Basin Code:	Not reported
Major Watershed:	Not reported
Minor Watershed:	Not reported
Public Land Survey Method 2:	Not reported
Map Scale For PLS Locational Data 2:	Not reported
Township 2:	Not reported
Range 2:	Not reported
PLS Township Suffix 2:	Not reported
Section 2:	Not reported
PLS Qtr Section (160 Acres) 2:	Not reported
PLS Qtr-Qtr Section (40 Acres) 2:	Not reported
PLS Qtr-Qtr Section (10 Acres) 2:	Not reported
PLS Qtr-Qtr Section (2.5 Acres) 2:	Not reported
Quad 2:	Not reported
File Location:	Archival Storage
VIC Application GIS:	False

Notes: see Minnehaha Industrial Park, VP14410 which was a site that was successfully redeveloped and rec'd No Axn Letter for soil 4/03. Petroleum contamination (primarily gw) remains and is handled in VPIC. Not reported

Contact Type:	Former Staff TA
Company Name:	MPCA
Contact Address:	520 Lafayette Rd N
Contact Address 2:	Not reported
Contact City,St,Zip:	St. Paul, MN 551554194
Contact Province:	Not reported

MINNEHAHA INDUSTRIAL PARK #2 (Continued) **S106342707**

Contact Country:	Not reported
Contact Postal code:	Not reported
Contact Phone:	(651) 282-2381
Contact Phone Ext:	Not reported
Contact Fax:	Not reported
Contact E-mail:	catherine.odell@state.mn.us
Contact Cell Phone:	Not reported
Contact Information Last Updated:	2002-01-10 00:00:00
Misc Contact Info:	Not reported
Receive Invoice:	F
Staff Id Num:	3363

Contact Type:	Staff PL/PM (Project Leader/Project Manager)s
Company Name:	MPCA
Contact Address:	520 Lafayette Rd N
Contact Address 2:	Not reported
Contact City,St,Zip:	St. Paul, MN 551554194
Contact Province:	Not reported
Contact Country:	Not reported
Contact Postal code:	Not reported
Contact Phone:	(651) 757-1459
Contact Phone Ext:	Not reported
Contact Fax:	Not reported
Contact E-mail:	Not reported
Contact Cell Phone:	Not reported
Contact Information Last Updated:	2001-04-17 00:00:00
Misc Contact Info:	Not reported
Receive Invoice:	F
Staff Id Num:	3408

Contact Type:	Voluntary Party
Company Name:	Pro Floor/320LLC
Contact Address:	2650 Minnehaha Avenue
Contact Address 2:	Not reported
Contact City,St,Zip:	Minneapolis, MN 55406
Contact Province:	Not reported
Contact Country:	Not reported
Contact Postal code:	Not reported
Contact Phone:	6122761660
Contact Phone Ext:	Not reported
Contact Fax:	Not reported
Contact E-mail:	Not reported
Contact Cell Phone:	Not reported
Contact Information Last Updated:	2003-12-03 00:00:00
Misc Contact Info:	Not reported
Receive Invoice:	T
Staff Id Num:	Not reported

Contact Type:	Consultant
Company Name:	Braun Intertec
Contact Address:	11001 Hampshire Avenue South
Contact Address 2:	Not reported
Contact City,St,Zip:	Bloomington, MN 554382424
Contact Province:	Not reported
Contact Country:	Not reported
Contact Postal code:	Not reported
Contact Phone:	9529952470

MINNEHAHA INDUSTRIAL PARK #2 (Continued) **S106342707**

Contact Phone Ext:	Not reported
Contact Fax:	9529952020
Contact E-mail:	cmcelligott@braunintertec.com
Contact Cell Phone:	Not reported
Contact Information Last Updated:	2003-12-03 00:00:00
Misc Contact Info:	Not reported
Receive Invoice:	F
Staff Id Num:	Not reported

Contact Type:	Legal Counsel
Company Name:	Peterson, Fram & Bergman
Contact Address:	50 East Fifth Street, Suite 300
Contact Address 2:	Not reported
Contact City,St,Zip:	St. Paul, MN 551011197
Contact Province:	Not reported
Contact Country:	Not reported
Contact Postal code:	Not reported
Contact Phone:	6512906910
Contact Phone Ext:	Not reported
Contact Fax:	Not reported
Contact E-mail:	Not reported
Contact Cell Phone:	Not reported
Contact Information Last Updated:	2003-12-03 00:00:00
Misc Contact Info:	Not reported
Receive Invoice:	F
Staff Id Num:	Not reported

Contaminant Id:	00-00-0
Contaminated Media:	Ground Water
Req Cleanup Concluded:	Not reported
Cleanup Lvl Measure Units:	Not reported
Basis For Req Cleanup Lvl:	Not reported
Max Residual Contamination:	Not reported
Date Info Last Updated:	2005-05-02 00:00:00

Facid:	VP16421
Event:	214
Additional Information:	None Entered
Start Date:	2005-12-05 00:00:00
End Date:	2006-01-19 00:00:00
Planned Start Date:	Not reported
Planned End Date:	Not reported
Date Info Last Updated:	2008-12-16 00:00:00
Record Number:	29762

Facid:	VP16421
Event:	VIC Program Participation Dates (Start/End)
Additional Information:	None Entered
Start Date:	2003-12-02 00:00:00
End Date:	2006-02-24 00:00:00
Planned Start Date:	Not reported
Planned End Date:	Not reported
Date Info Last Updated:	2003-12-03 00:00:00
Record Number:	17691

Facid:	VP16421
Event:	No Association Determination Issued

MINNEHAHA INDUSTRIAL PARK #2 (Continued) **S106342707**

Additional Information:	warehousing and distribution and leasing
Start Date:	Not reported
End Date:	2006-03-09 00:00:00
Planned Start Date:	Not reported
Planned End Date:	Not reported
Date Info Last Updated:	2006-03-10 00:00:00
Record Number:	24918

Facid:	VP16421
Event:	Retroactive No Association Determination Issued
Additional Information:	Purchase and construction and leasing
Start Date:	Not reported
End Date:	2006-03-09 00:00:00
Planned Start Date:	Not reported
Planned End Date:	Not reported
Date Info Last Updated:	2006-03-10 00:00:00
Record Number:	24917

Facid:	VP16421
GW Recepts Prot by Rem Actn:	Not reported
Ecological receptors present:	False
Type of ecological receptors:	Not reported
Acres of contaminated soil:	Not reported
Volume of contaminated soil:	Not reported
Acres of surface water impacted:	Not reported
Acres of wetland impacted:	Not reported
Acres of sediment impacted:	Not reported
GW Plume Area Acres:	Not reported
Cleanup Conducted:	False
Acres of Contam Soil remediate:	Not reported
Volume of Soil Cleaned:	Not reported
# Municipal wells contamd:	Not reported
# Dom wells contam:	Not reported
# People Impct SW intake contam:	Not reported
# Drums Revolved from site:	Not reported
Yr Soil Remediated:	Not reported
Acres of Soil w/ Restrict Access:	Not reported
Yr IC remedy complete:	Not reported
Yr GW remedy completed:	Not reported
Year GWIC completed:	Not reported
Acres of wetland of sediment remediated:	Not reported
Public financing:	False
Assurance help:	False
Land use Classfn At Site:	Not reported
Land use Vicinity Of Site:	Not reported
Deed notif Present On Site:	True
Restrictive Covenant Present:	False
Restrictions: Not reported	
GW Pump and Treat Used at site:	False
Quaternary Perched:	False
Quaternary Water Table:	False
Quaternary Confined:	False
Cretaceous:	False
Plattville:	False
St. peter:	False
Prairie Duchien:	False
Jordan:	False

MINNEHAHA INDUSTRIAL PARK #2 (Continued) **S106342707**

Ironton/Galesville:	False
Mt Simon Hinckley:	False
Precambrian Undefferentiated:	False
Other/Unknown Aquifier:	False
Date Info Last Updated:	2008-12-16 00:00:00
Inst Control Info Updated:	2008-12-16 00:00:00
Inst Control Filed Location:	Filed 1/19/06 it just disclosed that the site had formerly been cleaned up
SW Classification (Primary):	Not reported
SW Classification (Secondary):	Not reported
Miscellaneous:	See Pro Floor 320 VP16420
SW Comments:	Not reported

MN Voluntary Investigation Cleanup Program:

Facility ID:	VP16420
Facility Type:	Other
Facility Address 2:	Not reported
Core Program Interest Id:	337127
Link Id:	5736
Active:	False
Pay Complete:	False
MPCA Region:	Metro
Size Acres:	4.27
HRS Score:	Not reported
Enforcement Lead Agency:	MPCA
Federal Defferal Plot:	False
Petroleum Brownfields Prog?:	False
Emergency:	False
Site Classification:	False
RD/RA:	False
RL/FS:	False
Fund financed:	False
Npl:	False
Plp:	False
District:	Metro
Program Reffered from:	Not reported
Program Interest:	VIC
Physical Location:	The Site is located on the west side of Minnehaha Ave between 26th and 28th Streets. It is bounded to the west by railroad tracks and Hwy 55 beyond.
Natural Source damage:	False
Clean up Cost:	Not reported
Indian Reservation:	False
Reservation Name:	Not reported
MPCA Owned Wells at site:	False
Created By:	Pjensen
Date Created:	08/26/2002
Date Last Updated:	08/16/2007
Federal Facility:	False
Primary Funding Source:	Not reported
EPA Id:	Not reported
MPCA Id:	Not reported
Alpha Sort:	Not reported
Legal Distt:	62A
Congressional Dist:	5
Scale Of Map Used Pls Loc Data:	Not reported

MINNEHAHA INDUSTRIAL PARK #2 (Continued) **S106342707**

Township:	Not reported
Range:	Not reported
Range East West:	Not reported
Section:	Not reported
Pls Qtr Section (160 Acres):	Not reported
Pls Qtr Qtr Section (40 Acres):	Not reported
Pls Qtr-Qtr-Qtr Section (10 Acres):	Not reported
Pls Qtr-Qtr-Qtr-Qtr Section (2.5 Acres):	Not reported
Quad:	Not reported
NAD Number:	83
Desc Of UTM Coord Pt:	Not reported
UTM Coord Pt Data Source:	Not reported
Org Providing The UTM Coord Point Data:	Not reported
Method For Loc Public Land Survey:	Not reported
Method Of Utm Coord Pt Data Collection:	Not reported
Date Of Utm Coord Pt Data Collection:	Not reported
COL Date Qual:	Not reported
Map Scale:	Not reported
Verification Method:	Not reported
horizref:	Not reported
Utm Source:	U
Utm Method:	M1
Utm Scale:	A
Utm Accuracy:	U
Utm East:	481279.38
Utm North:	4977624.5
Utm Zone:	15
Basin Code:	2
Major Watershed:	20
Major Watershed:	Not reported
Method For Loc Public Land Survey:	Not reported
Scale Of Map Used Pls Loc Data:	Not reported
Township 2:	Not reported
Range 2:	Not reported
Range East West:	Not reported
Section 2:	Not reported
Pls Qtr Section (160 Acres) 2:	Not reported
Pls Qtr Qtr Section (40 Acres)2:	Not reported
Pls Qtr Qtr Qtr Section (10 Acres)2:	Not reported
Pls Qtr Qtr Qtr Qtr Section (2.5 Acres) 2:	Not reported
Quad 2:	Not reported
File Location:	Archival Storage
GIS Application GIS:	False
Notes:	The Site is part of the former Soo Line Hiawatha Avenue Railroad Yard. The Site is enrolled in VPIC, but enrolled in VIC due to buried ACM. Rec'd No F Axn ltr for excavation of debris, ACM and petro-cont soil.
Contact Type:	Voluntary Party
Company Name:	MCDA
Contact Address:	Crown Roller Mill, Suite 200
Contact Address 2:	105 Fifth Avenue South
Contact City,St,Zip:	Minneapolis, MN 554012534
Contact Province:	Not reported
Contact Country:	Not reported
Contact Postal code:	Not reported
Contact Phone:	6126735028
Contact Phone Ext:	Not reported

MINNEHAHA INDUSTRIAL PARK #2 (Continued) **S106342707**

Contact Fax: 6126735186
Contact E-mail: larry.heinz@mcda.org
Contact Cell Phone: Not reported
Contact Information Last Updated: 2002-08-29 00:00:00
Misc Contact Info: Not reported
Receive Invoice: T
Staff Id Num: Not reported

Contact Type: Staff PL/PM (Project Leader/Project Manager)s
Company Name: MPCA
Contact Address: 520 Lafayette Rd N
Contact Address 2: Not reported
Contact City,St,Zip: St. Paul, MN 551554194
Contact Province: Not reported
Contact Country: Not reported
Contact Postal code: Not reported
Contact Phone: (651) 757-1459
Contact Phone Ext: Not reported
Contact Fax: 6512969707
Contact E-mail: first.last@state.mn.us
Contact Cell Phone: Not reported
Contact Information Last Updated: 2002-08-29 00:00:00
Misc Contact Info: Not reported
Receive Invoice: F
Staff Id Num: 3408

Contact Type: Former Staff TA
Company Name: MPCA
Contact Address: 520 Lafayette Rd N
Contact Address 2: Not reported
Contact City,St,Zip: St. Paul, MN 551554194
Contact Province: Not reported
Contact Country: Not reported
Contact Postal code: Not reported
Contact Phone: (651) 282-2381
Contact Phone Ext: Not reported
Contact Fax: 651-296-9707
Contact E-mail: catherine.odell@state.mn.us
Contact Cell Phone: Not reported
Contact Information Last Updated: 2002-08-29 00:00:00
Misc Contact Info: Not reported
Receive Invoice: F
Staff Id Num: 3363

Contact Type: Consultant
Company Name: Braun Intertec
Contact Address: 6875 Washington Avenue South
Contact Address 2: Not reported
Contact City,St,Zip: Minneapolis, MN 554391500
Contact Province: Not reported
Contact Country: Not reported
Contact Postal code: Not reported
Contact Phone: 9529952470
Contact Phone Ext: Not reported
Contact Fax: 9529952020
Contact E-mail: cmcelligott@braunintertec.com
Contact Cell Phone: Not reported

MINNEHAHA INDUSTRIAL PARK #2 (Continued) **S106342707**

Contact Information Last Updated:	2002-08-29 00:00:00
Misc Contact Info:	Not reported
Receive Invoice:	F
Staff Id Num:	Not reported

Contact Type:	Owner
Company Name:	Pro Floor/320 LLC
Contact Address:	2650 Minnehaha Avenue
Contact Address 2:	Not reported
Contact City,St,Zip:	Minneapolis, MN 55406
Contact Province:	Not reported
Contact Country:	Not reported
Contact Postal code:	Not reported
Contact Phone:	6122761660
Contact Phone Ext:	Not reported
Contact Fax:	Not reported
Contact E-mail:	Not reported
Contact Cell Phone:	Not reported
Contact Information Last Updated:	2004-02-17 00:00:00
Misc Contact Info:	Not reported
Receive Invoice:	F
Staff Id Num:	Not reported

Contaminant Id:	Not reported
Contaminated Media:	Soil
Req Cleanup Concluded:	Not reported
Cleanup Lvl Measure Units:	Not reported
Basis For Req Cleanup Lvl:	Not reported
Max Residual Contamination:	Not reported
Date Info Last Updated:	2002-11-05 00:00:00

Contaminant Id:	Asbestos
Contaminated Media:	Soil
Req Cleanup Concluded:	Not reported
Cleanup Lvl Measure Units:	Not reported
Basis For Req Cleanup Lvl:	Not reported
Max Residual Contamination:	Not reported
Date Info Last Updated:	2002-11-05 00:00:00

Contaminant Id:	Benzo[a]pyrene Equivalents
Contaminated Media:	Soil
Req Cleanup Concluded:	2
Cleanup Lvl Measure Units:	mg/Kg
Basis For Req Cleanup Lvl:	SRV (Soil Reference Value)
Max Residual Contamination:	0.31999999
Date Info Last Updated:	2004-02-17 00:00:00

Contaminant Id:	1,1,1-Trichloroethane
Contaminated Media:	Soil
Req Cleanup Concluded:	140
Cleanup Lvl Measure Units:	mg/Kg
Basis For Req Cleanup Lvl:	SRV (Soil Reference Value)
Max Residual Contamination:	0.1
Date Info Last Updated:	2004-02-17 00:00:00

Facid:	VP16420
Event:	156

MINNEHAHA INDUSTRIAL PARK #2 (Continued) **S106342707**

Additional Information:	for identification and excavation of ACM
Start Date:	Not reported
End Date:	2002-11-04 00:00:00
Planned Start Date:	Not reported
Planned End Date:	Not reported
Date Info Last Updated:	2002-11-05 00:00:00
Record Number:	15518

Facid:	VP16420
Event:	218
Additional Information:	for excavation and disposal of asbestos containing material
Start Date:	Not reported
End Date:	2004-02-24 00:00:00
Planned Start Date:	Not reported
Planned End Date:	Not reported
Date Info Last Updated:	2004-02-18 00:00:00
Record Number:	18144

Facid:	VP16420
Event:	Remedial Action
Additional Information:	excavation of asbestos-containing fill
Start Date:	2002-08-15 00:00:00
End Date:	2002-11-30 00:00:00
Planned Start Date:	Not reported
Planned End Date:	Not reported
Date Info Last Updated:	2002-10-30 00:00:00
Record Number:	15494

Facid:	VP16420
Event:	VIC Program Participation Dates (Start/End)
Additional Information:	None Entered
Start Date:	2002-08-26 00:00:00
End Date:	2004-06-01 00:00:00
Planned Start Date:	Not reported
Planned End Date:	Not reported
Date Info Last Updated:	2002-08-29 00:00:00
Record Number:	15185

Facid:	VP16420
Event:	Phase I Investigation
Additional Information:	Phase I ESA
Start Date:	Not reported
End Date:	2002-06-24 00:00:00
Planned Start Date:	Not reported
Planned End Date:	Not reported
Date Info Last Updated:	2002-10-30 00:00:00
Record Number:	15493

Facid:	VP16420
GW Recepts Prot by Rem Actn:	Not reported
Ecological receptors present:	False
Type of ecological receptors:	Not reported
Acres of contaminated soil:	Not reported
Volume of contaminated soil:	6870
Acres of surface water impacted:	Not reported
Acres of wetland impacted:	Not reported
Acres of sediment impacted:	Not reported

MINNEHAHA INDUSTRIAL PARK #2 (Continued) **S106342707**

GW Plume Area Acres:	Not reported
Cleanup Conducted:	True
Acres of Contam Soil remediate:	Not reported
Volume of Soil Cleaned:	6870
# Municipal wells contamd:	Not reported
# Dom wells contam:	Not reported
# People Impct SW intake contam:	Not reported
# Drums Revolved from site:	Not reported
Yr Soil Remediated:	Not reported
Acres of Soil w/ Restrict Access:	Not reported
Yr IC remedy complete:	Not reported
Yr GW remedy completed:	Not reported
Year GWIC completed:	Not reported
Acres of wetland of sediment remediated:	Not reported
Public financing:	False
Assurance help:	True
Land use Classfn At Site:	Commercial
Land use Vicinity Of Site:	Commercial
Deed notif Present On Site:	False
Restrictive Covenant Present:	False
Restrictions:	Not reported
GW Pump and Treat Used at site:	False
Quaternary Perched:	False
Quaternary Water Table:	False
Quaternary Confined:	False
Cretaceous:	False
Plattville:	False
St. peter:	False
Prairie Duchien:	False
Jordan:	False
Ironton/Galesville:	False
Mt Simon Hinckley:	False
Precambrian Undefferentiated:	False
Other/Unknown Aquifier:	False
Date Info Last Updated:	2004-08-31 00:00:00
Inst Control Info Updated:	Not reported
Inst Control Filed Location:	Not reported
SW Classification (Primary):	Not reported
SW Classification (Secondary):	Not reported
Miscellaneous:	Total excavation and removal of demo debris (primarily bricks) and soil containing asbestos (ACM), confirmed and potential. In addition, 315 cyds of petroleum impacted soil was excavated and disposed of at SKB Rosemount Industrial Waste facility.
SW Comments:	Not reported

Facility ID:	VP16421
Facility Type:	Railroad
Facility Address 2:	Not reported
Core Program Interest Id:	337351
Link Id:	5736
Active:	False
Pay Complete:	False
MPCA Region:	Metro
Size Acres:	4.27
HRS Score:	Not reported
Enforcement Lead Agency:	MPCA

MINNEHAHA INDUSTRIAL PARK #2 (Continued) **S106342707**

Federal Defferal Plot:	False
Petroleum Brownfields Prog?:	False
Emergency:	False
Site Classification:	False
RD/RA:	False
RL/FS:	False
Fund financed:	False
Npl:	False
Plp:	False
District:	Metro
Program Reffered from:	Not reported
Program Interest:	VIC
Physical Location:	Site is part of former railroad facility (CPR Switching Yard) that is being redeveloped in pieces by MCDA.
Natural Source damage:	False
Clean up Cost:	Not reported
Indian Reservation:	False
Reservation Name:	Not reported
MPCA Owned Wells at site:	False
Created By:	Pjensen
Date Created:	12/02/2003
Date Last Updated:	07/27/2010
Federal Facility:	False
Primary Funding Source:	Not reported
EPA Id:	Not reported
MPCA Id:	Not reported
Alpha Sort:	Not reported
Legal Distt:	62A
Congressional Dist:	5
Scale Of Map Used Pls Loc Data:	A
Township:	28
Range:	24
Range East West:	w
Section:	36
Pls Qtr Section (160 Acres):	Not reported
Pls Qtr Qtr Section (40 Acres):	Not reported
Pls Qtr-Qtr-Qtr Section (10 Acres):	Not reported
Pls Qtr-Qtr-Qtr-Qtr Section (2.5 Acres):	Not reported
Quad:	Not reported
NAD Number:	83
Desc Of UTM Coord Pt:	Not reported
UTM Coord Pt Data Source:	Not reported
Org Providing The UTM Coord Point Data:	Not reported
Method For Loc Public Land Survey:	M
Method Of Utm Coord Pt Data Collection:	Not reported
Date Of Utm Coord Pt Data Collection:	Not reported
COL Date Qual:	Not reported
Map Scale:	Not reported
Verification Method:	Not reported
horizref:	Not reported
Utm Source:	U
Utm Method:	M1
Utm Scale:	A
Utm Accuracy:	U
Utm East:	481117.375
Utm North:	4978044.5
Utm Zone:	15

MINNEHAHA INDUSTRIAL PARK #2 (Continued) **S106342707**

Basin Code: Not reported
Major Watershed: Not reported
Major Watershed: Not reported
Method For Loc Public Land Survey: Not reported
Scale Of Map Used Pls Loc Data: Not reported
Township 2: Not reported
Range 2: Not reported
Range East West: Not reported
Section 2: Not reported
Pls Qtr Section (160 Acres) 2: Not reported
Pls Qtr Qtr Section (40 Acres)2: Not reported
Pls Qtr Qtr Qtr Section (10 Acres)2: Not reported
Pls Qtr Qtr Qtr Qtr Section (2.5 Acres) 2: Not reported
Quad 2: Not reported
File Location: Archival Storage
GIS Application GIS: False
Notes: see Minnehaha Industrial Park, VP14410 which was a site that was successfully redeveloped and rec'd No Axn Letter for soil 4/03. Petroleum contamination (primarily gw) remains and is handled in VPIC. Not reported
Contact Type: Former Staff TA
Company Name: MPCA
Contact Address: 520 Lafayette Rd N
Contact Address 2: Not reported
Contact City,St,Zip: St. Paul, MN 551554194
Contact Province: Not reported
Contact Country: Not reported
Contact Postal code: Not reported
Contact Phone: (651) 282-2381
Contact Phone Ext: Not reported
Contact Fax: Not reported
Contact E-mail: catherine.odell@state.mn.us
Contact Cell Phone: Not reported
Contact Information Last Updated: 2002-01-10 00:00:00
Misc Contact Info: Not reported
Receive Invoice: F
Staff Id Num: 3363

Contact Type: Staff PL/PM (Project Leader/Project Manager)s
Company Name: MPCA
Contact Address: 520 Lafayette Rd N
Contact Address 2: Not reported
Contact City,St,Zip: St. Paul, MN 551554194
Contact Province: Not reported
Contact Country: Not reported
Contact Postal code: Not reported
Contact Phone: (651) 757-1459
Contact Phone Ext: Not reported
Contact Fax: Not reported
Contact E-mail: Not reported
Contact Cell Phone: Not reported
Contact Information Last Updated: 2001-04-17 00:00:00
Misc Contact Info: Not reported
Receive Invoice: F
Staff Id Num: 3408

Contact Type: Voluntary Party

MINNEHAHA INDUSTRIAL PARK #2 (Continued) **S106342707**

Company Name:	Pro Floor/320LLC
Contact Address:	2650 Minnehaha Avenue
Contact Address 2:	Not reported
Contact City,St,Zip:	Minneapolis, MN 55406
Contact Province:	Not reported
Contact Country:	Not reported
Contact Postal code:	Not reported
Contact Phone:	6122761660
Contact Phone Ext:	Not reported
Contact Fax:	Not reported
Contact E-mail:	Not reported
Contact Cell Phone:	Not reported
Contact Information Last Updated:	2003-12-03 00:00:00
Misc Contact Info:	Not reported
Receive Invoice:	T
Staff Id Num:	Not reported

Contact Type:	Consultant
Company Name:	Braun Intertec
Contact Address:	11001 Hampshire Avenue South
Contact Address 2:	Not reported
Contact City,St,Zip:	Bloomington, MN 554382424
Contact Province:	Not reported
Contact Country:	Not reported
Contact Postal code:	Not reported
Contact Phone:	9529952470
Contact Phone Ext:	Not reported
Contact Fax:	9529952020
Contact E-mail:	cmcelligott@braunintertec.com
Contact Cell Phone:	Not reported
Contact Information Last Updated:	2003-12-03 00:00:00
Misc Contact Info:	Not reported
Receive Invoice:	F
Staff Id Num:	Not reported

Contact Type:	Legal Counsel
Company Name:	Peterson, Fram & Bergman
Contact Address:	50 East Fifth Street, Suite 300
Contact Address 2:	Not reported
Contact City,St,Zip:	St. Paul, MN 551011197
Contact Province:	Not reported
Contact Country:	Not reported
Contact Postal code:	Not reported
Contact Phone:	6512906910
Contact Phone Ext:	Not reported
Contact Fax:	Not reported
Contact E-mail:	Not reported
Contact Cell Phone:	Not reported
Contact Information Last Updated:	2003-12-03 00:00:00
Misc Contact Info:	Not reported
Receive Invoice:	F
Staff Id Num:	Not reported

Contaminant Id:	00-00-0
Contaminated Media:	Ground Water
Req Cleanup Concluded:	Not reported
Cleanup Lvl Measure Units:	Not reported

MINNEHAHA INDUSTRIAL PARK #2 (Continued) **S106342707**

Basis For Req Cleanup Lvl:	Not reported
Max Residual Contamination:	Not reported
Date Info Last Updated:	2005-05-02 00:00:00

Facid:	VP16421
Event:	214
Additional Information:	None Entered
Start Date:	2005-12-05 00:00:00
End Date:	2006-01-19 00:00:00
Planned Start Date:	Not reported
Planned End Date:	Not reported
Date Info Last Updated:	2008-12-16 00:00:00
Record Number:	29762

Facid:	VP16421
Event:	VIC Program Participation Dates (Start/End)
Additional Information:	None Entered
Start Date:	2003-12-02 00:00:00
End Date:	2006-02-24 00:00:00
Planned Start Date:	Not reported
Planned End Date:	Not reported
Date Info Last Updated:	2003-12-03 00:00:00
Record Number:	17691

Facid:	VP16421
Event:	No Association Determination Issued
Additional Information:	warehousing and distribution and leasing
Start Date:	Not reported
End Date:	2006-03-09 00:00:00
Planned Start Date:	Not reported
Planned End Date:	Not reported
Date Info Last Updated:	2006-03-10 00:00:00
Record Number:	24918

Facid:	VP16421
Event:	Retroactive No Association Determination Issued
Additional Information:	Purchase and construction and leasing
Start Date:	Not reported
End Date:	2006-03-09 00:00:00
Planned Start Date:	Not reported
Planned End Date:	Not reported
Date Info Last Updated:	2006-03-10 00:00:00
Record Number:	24917

Facid:	VP16421
GW Recepts Prot by Rem Actn:	Not reported
Ecological receptors present:	False
Type of ecological receptors:	Not reported
Acres of contaminated soil:	Not reported
Volume of contaminated soil:	Not reported
Acres of surface water impacted:	Not reported
Acres of wetland impacted:	Not reported
Acres of sediment impacted:	Not reported
GW Plume Area Acres:	Not reported
Cleanup Conducted:	False
Acres of Contam Soil remediate:	Not reported
Volume of Soil Cleaned:	Not reported

MINNEHAHA INDUSTRIAL PARK #2 (Continued) **S106342707**

# Municipal wells contamd:	Not reported
# Dom wells contam:	Not reported
# People Impct SW intake contam:	Not reported
# Drums Revolved from site:	Not reported
Yr Soil Remediated:	Not reported
Acres of Soil w/ Restrict Access:	Not reported
Yr IC remedy complete:	Not reported
Yr GW remedy completed:	Not reported
Year GWIC completed:	Not reported
Acres of wetland of sediment remediated:	Not reported
Public financing:	False
Assurance help:	False
Land use Classfn At Site:	Not reported
Land use Vicinity Of Site:	Not reported
Deed notif Present On Site:	True
Restrictive Covenant Present:	False
Restrictions: Not reported	
GW Pump and Treat Used at site:	False
Quaternary Perched:	False
Quaternary Water Table:	False
Quaternary Confined:	False
Cretaceous:	False
Plattville:	False
St. peter:	False
Prairie Duchien:	False
Jordan:	False
Ironton/Galesville:	False
Mt Simon Hinckley:	False
Precambrian Undefferentiated:	False
Other/Unknown Aquifier:	False
Date Info Last Updated:	2008-12-16 00:00:00
Inst Control Info Updated:	2008-12-16 00:00:00
Inst Control Filed Location:	Filed 1/19/06 it just disclosed that the site had formerly been cleaned up
SW Classification (Primary):	Not reported
SW Classification (Secondary):	Not reported
Miscellaneous: See Pro Floor 320 VP16420	
SW Comments:	Not reported

WIMN:

Legislative District:	63A
Status:	Inactive
Latitude:	44.95410538
Longitude:	-93.23881531
Coordinate Collection Method:	Manual
Activity:	Voluntary Investigation & Cleanup (VIC)
MPCA Id:	VP16421
Major Watershed:	Mississippi River - Twin Cities

Click here to access Minnesota Pollution Control Agency:

B6 NE < 1/8 0.007 mi. 38 ft. | **OUTLOT A, MINNEHAHA INDUSTRIAL PARK**
2644 MINNEHAHA AVENUE
MINNEAPOLIS, MN 55406 | **US BROWNFIELDS FINDS** | **1016457011 N/A**

Site 2 of 12 in cluster B

Relative: Higher

Actual: 842 ft.

US BROWNFIELDS:

Recipient name:	Minneapolis, City of
Grant type:	Assessment
Property name:	OUTLOT A, MINNEHAHA INDUSTRIAL PARK
Property #:	36-029-24-31-0030
Parcel size:	.83
Property Description:	The Site and surrounding area were used as a railroad yard facility for approximately 80 years from approximately the 1880s until the 1950s/1960s. Information pertaining to the former railroad yard facility indicates that the yard was primarily used for maintenance and repair activities.
Latitude:	44.953763
Longitude:	-93.240661
HCM label:	Address Matching-House Number
Map scale:	Not reported
Point of reference:	Entrance Point of a Facility or Station
Datum:	North American Datum of 1983
ACRES property ID:	163722
Start date:	Not reported
Completed date:	Not reported
Acres cleaned up:	Not reported
Cleanup funding:	Not reported
Cleanup funding source:	Not reported
Assessment funding:	2500
Assessment funding source:	US EPA - Brownfields Assessment Cooperative Agreement
Redevelopment funding:	Not reported
Redev. funding source:	Not reported
Redev. funding entity name:	Not reported
Redevelopment start date:	Not reported
Assessment funding entity:	EPA
Cleanup funding entity:	Not reported
Grant type:	H
Accomplishment type:	Phase I Environmental Assessment
Accomplishment count:	1
Cooperative agreement #:	00E81901
Ownership entity:	Government
Current owner:	City of Minneapolis
Did owner change:	N
Cleanup required:	Unknown
Video available:	Not reported
Photo available:	Not reported
Institutional controls required:	U
IC Category proprietary controls:	Not reported
IC cat. info. devices:	Not reported
IC cat. gov. controls:	Not reported
IC cat. enforcement permit tools:	Not reported
IC in place date:	Not reported
IC in place:	Not reported
State/tribal program date:	Not reported
State/tribal program ID:	Not reported
State/tribal NFA date:	Not reported
Air contaminated:	Not reported
Air cleaned:	Not reported

OUTLOT A, MINNEHAHA INDUSTRIAL PARK (Continued) **1016457011**

Asbestos found:	Not reported
Asbestos cleaned:	Not reported
Controled substance found:	Not reported
Controled substance cleaned:	Not reported
Drinking water affected:	Not reported
Drinking water cleaned:	Not reported
Groundwater affected:	Not reported
Groundwater cleaned:	Not reported
Lead contaminant found:	Not reported
Lead cleaned up:	Not reported
No media affected:	Not reported
Unknown media affected:	Not reported
Other cleaned up:	Not reported
Other metals found:	Y
Other metals cleaned:	Not reported
Other contaminants found:	Not reported
Other contams found description:	Not reported
PAHs found:	Y
PAHs cleaned up:	Not reported
PCBs found:	Not reported
PCBs cleaned up:	Not reported
Petro products found:	Y
Petro products cleaned:	Not reported
Sediments found:	Not reported
Sediments cleaned:	Not reported
Soil affected:	Y
Soil cleaned up:	Not reported
Surface water cleaned:	Not reported
VOCs found:	Not reported
VOCs cleaned:	Not reported
Cleanup other description:	Not reported
Num. of cleanup and re-dev. jobs:	Not reported
Past use greenspace acreage:	Not reported
Past use residential acreage:	Not reported
Past use commercial acreage:	Not reported
Past use industrial acreage:	.83
Future use greenspace acreage:	Not reported
Future use residential acreage:	Not reported
Future use commercial acreage:	Not reported
Future use industrial acreage:	Not reported
Greenspace acreage and type:	Not reported
Superfund Fed. landowner flag:	Not reported
Arsenic cleaned up:	Not reported
Cadmium cleaned up:	Not reported
Chromium cleaned up:	Not reported
Copper cleaned up:	Not reported
Iron cleaned up:	Not reported
mercury cleaned up:	Not reported
nickel cleaned up:	Not reported
No clean up:	Not reported
Pesticides cleaned up:	Not reported
Selenium cleaned up:	Not reported
SVOCs cleaned up:	Not reported
Unknown clean up:	Not reported
Arsenic contaminant found:	Not reported
Cadmium contaminant found:	Not reported
Chromium contaminant found:	Y

OUTLOT A, MINNEHAHA INDUSTRIAL PARK (Continued) **1016457011**

Copper contaminant found:	Not reported
Iron contaminant found:	Not reported
Mercury contaminant found:	Not reported
Nickel contaminant found:	Not reported
No contaminant found:	Not reported
Pesticides contaminant found:	Not reported
Selenium contaminant found:	Not reported
SVOCs contaminant found:	Not reported
Unknown contaminant found:	Not reported
Future Use: Multistory	Not reported
Media affected Bluiding Material:	Not reported
Media affected indoor air:	Not reported
Building material media cleaned up:	Not reported
Indoor air media cleaned up:	Not reported
Unknown media cleaned up:	Not reported
Past Use: Multistory	Not reported
Recipient name:	Minneapolis, City of
Grant type:	Assessment
Property name:	OUTLOT A, MINNEHAHA INDUSTRIAL PARK
Property #:	36-029-24-31-0030
Parcel size:	.83
Property Description:	The Site and surrounding area were used as a railroad yard facility for approximately 80 years from approximately the 1880s until the 1950s/1960s. Information pertaining to the former railroad yard facility indicates that the yard was primarily used for maintenance and repair activities.
Latitude:	44.953763
Longitude:	-93.240661
HCM label:	Address Matching-House Number
Map scale:	Not reported
Point of reference:	Entrance Point of a Facility or Station
Datum:	North American Datum of 1983
ACRES property ID:	163722
Start date:	Not reported
Completed date:	Not reported
Acres cleaned up:	Not reported
Cleanup funding:	Not reported
Cleanup funding source:	Not reported
Assessment funding:	12815
Assessment funding source:	US EPA - Brownfields Assessment Cooperative Agreement
Redevelopment funding:	Not reported
Redev. funding source:	Not reported
Redev. funding entity name:	Not reported
Redevelopment start date:	Not reported
Assessment funding entity:	EPA
Cleanup funding entity:	Not reported
Grant type:	H
Accomplishment type:	Phase II Environmental Assessment
Accomplishment count:	0
Cooperative agreement #:	00E81901
Ownership entity:	Government
Current owner:	City of Minneapolis
Did owner change:	N
Cleanup required:	Unknown
Video available:	Not reported
Photo available:	Not reported

OUTLOT A, MINNEHAHA INDUSTRIAL PARK (Continued) **1016457011**

Institutional controls required:	U
IC Category proprietary controls:	Not reported
IC cat. info. devices:	Not reported
IC cat. gov. controls:	Not reported
IC cat. enforcement permit tools:	Not reported
IC in place date:	Not reported
IC in place:	Not reported
State/tribal program date:	Not reported
State/tribal program ID:	Not reported
State/tribal NFA date:	Not reported
Air contaminated:	Not reported
Air cleaned:	Not reported
Asbestos found:	Not reported
Asbestos cleaned:	Not reported
Controled substance found:	Not reported
Controled substance cleaned:	Not reported
Drinking water affected:	Not reported
Drinking water cleaned:	Not reported
Groundwater affected:	Not reported
Groundwater cleaned:	Not reported
Lead contaminant found:	Not reported
Lead cleaned up:	Not reported
No media affected:	Not reported
Unknown media affected:	Not reported
Other cleaned up:	Not reported
Other metals found:	Y
Other metals cleaned:	Not reported
Other contaminants found:	Not reported
Other contams found description:	Not reported
PAHs found:	Y
PAHs cleaned up:	Not reported
PCBs found:	Not reported
PCBs cleaned up:	Not reported
Petro products found:	Y
Petro products cleaned:	Not reported
Sediments found:	Not reported
Sediments cleaned:	Not reported
Soil affected:	Y
Soil cleaned up:	Not reported
Surface water cleaned:	Not reported
VOCs found:	Not reported
VOCs cleaned:	Not reported
Cleanup other description:	Not reported
Num. of cleanup and re-dev. jobs:	Not reported
Past use greenspace acreage:	Not reported
Past use residential acreage:	Not reported
Past use commercial acreage:	Not reported
Past use industrial acreage:	.83
Future use greenspace acreage:	Not reported
Future use residential acreage:	Not reported
Future use commercial acreage:	Not reported
Future use industrial acreage:	Not reported
Greenspace acreage and type:	Not reported
Superfund Fed. landowner flag:	Not reported
Arsenic cleaned up:	Not reported
Cadmium cleaned up:	Not reported
Chromium cleaned up:	Not reported

OUTLOT A, MINNEHAHA INDUSTRIAL PARK (Continued) **1016457011**

Copper cleaned up:	Not reported
Iron cleaned up:	Not reported
mercury cleaned up:	Not reported
nickel cleaned up:	Not reported
No clean up:	Not reported
Pesticides cleaned up:	Not reported
Selenium cleaned up:	Not reported
SVOCs cleaned up:	Not reported
Unknown clean up:	Not reported
Arsenic contaminant found:	Not reported
Cadmium contaminant found:	Not reported
Chromium contaminant found:	Y
Copper contaminant found:	Not reported
Iron contaminant found:	Not reported
Mercury contaminant found:	Not reported
Nickel contaminant found:	Not reported
No contaminant found:	Not reported
Pesticides contaminant found:	Not reported
Selenium contaminant found:	Not reported
SVOCs contaminant found:	Not reported
Unknown contaminant found:	Not reported
Future Use: Multistory	Not reported
Media affected Bluiding Material:	Not reported
Media affected indoor air:	Not reported
Building material media cleaned up:	Not reported
Indoor air media cleaned up:	Not reported
Unknown media cleaned up:	Not reported
Past Use: Multistory	Not reported
Recipient name:	Minneapolis, City of
Grant type:	Assessment
Property name:	OUTLOT A, MINNEHAHA INDUSTRIAL PARK
Property #:	36-029-24-31-0030
Parcel size:	.83
Property Description:	The Site and surrounding area were used as a railroad yard facility for approximately 80 years from approximately the 1880s until the 1950s/1960s. Information pertaining to the former railroad yard facility indicates that the yard was primarily used for maintenance and repair activities.
Latitude:	44.953763
Longitude:	-93.240661
HCM label:	Address Matching-House Number
Map scale:	Not reported
Point of reference:	Entrance Point of a Facility or Station
Datum:	North American Datum of 1983
ACRES property ID:	163722
Start date:	Not reported
Completed date:	Not reported
Acres cleaned up:	Not reported
Cleanup funding:	Not reported
Cleanup funding source:	Not reported
Assessment funding:	3000
Assessment funding source:	US EPA - Brownfields Assessment Cooperative Agreement
Redevelopment funding:	Not reported
Redev. funding source:	Not reported
Redev. funding entity name:	Not reported
Redevelopment start date:	Not reported

OUTLOT A, MINNEHAHA INDUSTRIAL PARK (Continued) **1016457011**

Assessment funding entity:	EPA
Cleanup funding entity:	Not reported
Grant type:	H
Accomplishment type:	Cleanup Planning
Accomplishment count:	0
Cooperative agreement #:	00E81901
Ownership entity:	Government
Current owner:	City of Minneapolis
Did owner change:	N
Cleanup required:	Unknown
Video available:	Not reported
Photo available:	Not reported
Institutional controls required:	U
IC Category proprietary controls:	Not reported
IC cat. info. devices:	Not reported
IC cat. gov. controls:	Not reported
IC cat. enforcement permit tools:	Not reported
IC in place date:	Not reported
IC in place:	Not reported
State/tribal program date:	Not reported
State/tribal program ID:	Not reported
State/tribal NFA date:	Not reported
Air contaminated:	Not reported
Air cleaned:	Not reported
Asbestos found:	Not reported
Asbestos cleaned:	Not reported
Controled substance found:	Not reported
Controled substance cleaned:	Not reported
Drinking water affected:	Not reported
Drinking water cleaned:	Not reported
Groundwater affected:	Not reported
Groundwater cleaned:	Not reported
Lead contaminant found:	Not reported
Lead cleaned up:	Not reported
No media affected:	Not reported
Unknown media affected:	Not reported
Other cleaned up:	Not reported
Other metals found:	Y
Other metals cleaned:	Not reported
Other contaminants found:	Not reported
Other contams found description:	Not reported
PAHs found:	Y
PAHs cleaned up:	Not reported
PCBs found:	Not reported
PCBs cleaned up:	Not reported
Petro products found:	Y
Petro products cleaned:	Not reported
Sediments found:	Not reported
Sediments cleaned:	Not reported
Soil affected:	Y
Soil cleaned up:	Not reported
Surface water cleaned:	Not reported
VOCs found:	Not reported
VOCs cleaned:	Not reported
Cleanup other description:	Not reported
Num. of cleanup and re-dev. jobs:	Not reported
Past use greenspace acreage:	Not reported

OUTLOT A, MINNEHAHA INDUSTRIAL PARK (Continued) **1016457011**

Past use residential acreage:	Not reported
Past use commercial acreage:	Not reported
Past use industrial acreage:	.83
Future use greenspace acreage:	Not reported
Future use residential acreage:	Not reported
Future use commercial acreage:	Not reported
Future use industrial acreage:	Not reported
Greenspace acreage and type:	Not reported
Superfund Fed. landowner flag:	Not reported
Arsenic cleaned up:	Not reported
Cadmium cleaned up:	Not reported
Chromium cleaned up:	Not reported
Copper cleaned up:	Not reported
Iron cleaned up:	Not reported
mercury cleaned up:	Not reported
nickel cleaned up:	Not reported
No clean up:	Not reported
Pesticides cleaned up:	Not reported
Selenium cleaned up:	Not reported
SVOCs cleaned up:	Not reported
Unknown clean up:	Not reported
Arsenic contaminant found:	Not reported
Cadmium contaminant found:	Not reported
Chromium contaminant found:	Y
Copper contaminant found:	Not reported
Iron contaminant found:	Not reported
Mercury contaminant found:	Not reported
Nickel contaminant found:	Not reported
No contaminant found:	Not reported
Pesticides contaminant found:	Not reported
Selenium contaminant found:	Not reported
SVOCs contaminant found:	Not reported
Unknown contaminant found:	Not reported
Future Use: Multistory	Not reported
Media affected Bluiding Material:	Not reported
Media affected indoor air:	Not reported
Building material media cleaned up:	Not reported
Indoor air media cleaned up:	Not reported
Unknown media cleaned up:	Not reported
Past Use: Multistory	Not reported

FINDS:

Registry ID: 110056392498

Environmental Interest/Information System
US EPA Assessment, Cleanup and Redevelopment Exchange System (ACRES) is an federal online database for Brownfields Grantees to electronically submit data directly to EPA.

B7 ENE < 1/8 0.008 mi. 44 ft. | **DIGI GRAPHIC LLC**
2639 MINNEHAHA AVE
MINNEAPOLIS, MN 55406 | **RCRA NonGen / NLR**
FINDS | **1004735262**
MNR000004077

Site 3 of 12 in cluster B

Relative: Higher

Actual: 842 ft.

RCRA NonGen / NLR:

Date form received by agency:	01/02/2015
Facility name:	DIGIGRAPHICS INC
Facility address:	2639 MINNEHAHA AVE MINNEAPOLIS, MN 55406
EPA ID:	MNR000004077
Contact:	ROBERT REMAKEL
Contact address:	2639 MINNEHAHA AVE MINNEAPOLIS, MN 55406
Contact country:	US
Contact telephone:	(612) 721-2434
Contact email:	Not reported
EPA Region:	05
Classification:	Non-Generator
Description:	Handler: Non-Generators do not presently generate hazardous waste

Owner/Operator Summary:

Owner/operator name:	DIGI GRAPHIC INC
Owner/operator address:	2639 MINNEHAHA AVE MINNEAPOLIS, MN 55406
Owner/operator country:	US
Owner/operator telephone:	(612) 721-2434
Legal status:	Private
Owner/Operator Type:	Owner
Owner/Op start date:	07/26/1999
Owner/Op end date:	Not reported

Owner/operator name:	DIGI GRAPHIC INC
Owner/operator address:	2639 MINNEHAHA AVE MINNEAPOLIS, MN 55406
Owner/operator country:	US
Owner/operator telephone:	(612) 721-2434
Legal status:	Private
Owner/Operator Type:	Operator
Owner/Op start date:	07/26/1999
Owner/Op end date:	Not reported

Handler Activities Summary:

U.S. importer of hazardous waste:	No
Mixed waste (haz. and radioactive):	No
Recycler of hazardous waste:	No
Transporter of hazardous waste:	No
Treater, storer or disposer of HW:	No
Underground injection activity:	No
On-site burner exemption:	No
Furnace exemption:	No
Used oil fuel burner:	No
Used oil processor:	No
User oil refiner:	No
Used oil fuel marketer to burner:	No
Used oil Specification marketer:	No
Used oil transfer facility:	No

DIGI GRAPHIC LLC (Continued) **1004735262**

Used oil transporter: No

Historical Generators:
Date form received by agency: 04/01/2012
Site name: DIGIGRAPHICS INC
Classification: Small Quantity Generator

. Waste code: D002
. Waste name: CORROSIVE WASTE

Date form received by agency: 05/03/1995
Site name: DIGIGRAPHICS INC
Classification: Conditionally Exempt Small Quantity Generator

. Waste code: D002
. Waste name: CORROSIVE WASTE

Violation Status: No violations found

FINDS:

Registry ID: 110003889454

Environmental Interest/Information System
RCRAInfo is a national information system that supports the Resource Conservation and Recovery Act (RCRA) program through the tracking of events and activities related to facilities that generate, transport, and treat, store, or dispose of hazardous waste. RCRAInfo allows RCRA program staff to track the notification, permit, compliance, and corrective action activities required under RCRA.

MN-DELTA (Minnesota - Permitting, Compliance, And Enforcement Information Management System) facilitates the issuance of permits and manages compliance.

B8 **DIGIGRAPHICS/PHOTOS INC.** **MN SRS** **S109364598**
ENE **2639 MINNEHAHA AVE** **MN LS** **N/A**
< 1/8 **MINNEAPOLIS, MN 55406** **MN MANIFEST**
0.008 mi. **MN VIC**
44 ft. **Site 4 of 12 in cluster B** **MN BROWNFIELDS**
MN Financial Assurance
Relative: **MN WIMN**
Higher

Actual:
842 ft.

MN SRS:
Facility ID: VP24880
SEC Address: Not reported
Link Id: 6814
Facility Type: Printing
Active: False
Pay Complete: False
MPCA Region: Metro
Size Acres: 2.8
HRS Score: Not reported
Enforcement Lead Agency: MPCA
Federal Defferal Plot: False
Petroleum Brownfields Prog?: False
Emergency: False

DIGIGRAPHICS/PHOTOS INC. (Continued) **S109364598**

Site Classification:	False
RD/RA:	False
RL/FS:	False
Fund financed:	False
Npl:	False
Plp:	False
District:	Metro
Program Referred from:	Not reported
Program Interest:	VIC
Physical Location:	two parcels (1.9 and 0.8 acres. 1-stry, 24,000 sq ft Bldg const in '94. Natural gas heating and municipal services. Parking and lawn surrounds.
Natural Source damage:	False
Clean up Cost:	Not reported
Indian Reservation:	False
Reserve Name:	Not reported
MPCA Owned Wells at site:	False
Created By:	Pjensen
Date Created:	09/23/2008
Date Last Updated:	02/17/2012
Federal Facility:	False
Primary Funding Source:	Not reported
EPA Id:	Not reported
MPCA Id:	Not reported
Alpha Sort:	Not reported
Legal Distt:	62A
Congressional Distt:	5
Public Land Survey Method:	A1
Map Scale For PLS Locational Data:	N
Township 2:	29
Range:	24
PLS Township Suffix:	W
section:	36
PLS Qtr Section (160 Acres):	SE
PLS Qtr-Qtr Section (40 Acres):	Not reported
Pls Qtr-Qtr-Qtr Section (10 Acres):	Not reported
Pls Qtr-Qtr-Qtr-Qtr Secion (2.5 Acres):	Not reported
Quad:	1291
NAD Number:	83
Desc Of UTM Coord Pt:	Center of Site
UTM Coord Pt Data Source:	4
Org Providing UTM Coord Point Data:	Peer Engineering
mpcapgmac:	Not reported
Utm Coord Pt Data Collection Method:	I1
Date Of Utm Coord Pt Data Collection:	2008-09-15 00:00:00
COL Date Qual:	Not reported
Map Scale:	N
verifmeth:	Not reported
horizref:	Not reported
Utm Source:	Not reported
Utm Method:	Not reported
Utm Scale:	Not reported
Utm Accuracy:	Not reported
Utm East:	481318.0503
Utm North:	4977797.7460000003
Utm Zone:	15
Basin Code:	2

DIGIGRAPHICS/PHOTOS INC. (Continued) **S109364598**

Major Watershed:	20
Minor Watershed:	20113
Public Land Survey Method 2:	Not reported
Map Scale For PLS Locational Data 2:	Not reported
Township 2:	Not reported
Range 2:	Not reported
PLS Township Suffix 2:	Not reported
Section 2:	Not reported
PLS Qtr Section (160 Acres) 2:	Not reported
PLS Qtr-Qtr Section (40 Acres) 2:	Not reported
PLS Qtr-Qtr Section (10 Acres) 2:	Not reported
PLS Qtr-Qtr Section (2.5 Acres) 2:	Not reported
Quad 2:	Not reported
File Location:	Archival Storage
VIC Application GIS:	False

Notes: vp owns the site, seeks a NoAxn for suspected soil contam related to buried waste and/or urban full materials. MN DO Release Report made 9/16/08.Site Description:The Site is 2.8-acres and consists of 2 parcels historically supported railroad service operations for over 50 years. Since the mid 1990s, Site development includes a 24,000 square-foot building with full-service graphics production operations, and adjoining paved parking and landscaped areas. Plans for next year are to construct a 16,000 square foot-addition to the northeast side to the existing building with an adjoining storm water retention pond. Environmental investigations conducted at the Site indicate the presence of buried waste debris and urban full materials to depths of 25 feet below grade. The fill was described as including wood, cinders, clinkers, bituminous rubble, concrete rubble, roots, railroad ties, and natural soils. Detected in the Site soils were: concentrations of arsenic, lead and mercury above the MPCAs Soil Leaching Values (SLVs) and the MPCAs Soil Reference Values (SRVs) for industrial land use; diesel range organic (DRO) compounds at elevated concentrations, barium, cadmium, chromium and silver at low concentrations, polynuclear aromatic hydrocarbons (PAHs) and petroleum volatile organic compounds (VOCs) near detection-limit concentrations. Proposed development response actions, projected for spring/summer 2009, consist of the following: excavation, removal and proper disposal of buried debris to average depth of 10 feet and 4 feet below grade for construction of the new addition and pond, respectively (for estimated total of 6,400 cubic yards) ; waste debris segregation for recycling or demolition debris disposal, as appropriate; backfilling the building foundation excavation with clean fill followed by placement of a 15-mil vapor barrier beneath the entire footprint of the building addition; and monitoring with documentation of Site excavation and cleanup confirmation. All excavated materials will be continuously observed by the environmental professional, and any soil stockpileding on Site will be placed on and covered with 10-mil polyethylenewith plastic sheeting containment. Screening criteria for import fill is less than DRO detection limits and the MPCA residential SRVs and Tier I SLVs; screening criteria for the storm water pond are the MPCAs Tier I SLVs for all parameters. Confirmation samples will be collected base and sidewalls of the addition and retention pond excavation. Contingency Plan measures include events such as the encounter with unknown tanks, drums, wells, oily substances, and/or suspect asbestos containing materials.

Contact Type: Staff PL/PM (Project Leader/Project Manager)s

DIGIGRAPHICS/PHOTOS INC. (Continued) **S109364598**

Company Name:	MPCA
Contact Address:	520 Lafayette Rd N
Contact Address 2:	Not reported
Contact City,St,Zip:	St. Paul, MN 55155
Contact Province:	Not reported
Contact Country:	Not reported
Contact Postal code:	Not reported
Contact Phone:	(651) 757-2627
Contact Phone Ext:	Not reported
Contact Fax:	6512969707
Contact E-mail:	edward.olson@state.mn.us
Contact Cell Phone:	Not reported
Contact Information Last Updated:	2008-09-23 00:00:00
Misc Contact Info:	Not reported
Receive Invoice:	F
Staff Id Num:	3366

Contact Type:	Staff TA (Technical Analyst)
Company Name:	MPCA
Contact Address:	520 Lafayette Rd N
Contact Address 2:	Not reported
Contact City,St,Zip:	St. Paul, MN 55155
Contact Province:	Not reported
Contact Country:	Not reported
Contact Postal code:	Not reported
Contact Phone:	(651) 757-1808
Contact Phone Ext:	Not reported
Contact Fax:	6512969707
Contact E-mail:	allan.timm@state.mn.us
Contact Cell Phone:	Not reported
Contact Information Last Updated:	2008-09-23 00:00:00
Misc Contact Info:	Not reported
Receive Invoice:	F
Staff Id Num:	7793

Contact Type:	Voluntary Party
Company Name:	Remakel Property Investment, LLC
Contact Address:	15476 Boulder Pointe Road
Contact Address 2:	Not reported
Contact City,St,Zip:	Eden Prairie, MN 55347
Contact Province:	Not reported
Contact Country:	Not reported
Contact Postal code:	Not reported
Contact Phone:	6127212434
Contact Phone Ext:	Not reported
Contact Fax:	6127214855
Contact E-mail:	bob.digidigi.com
Contact Cell Phone:	Not reported
Contact Information Last Updated:	2008-09-23 00:00:00
Misc Contact Info:	Not reported
Receive Invoice:	T
Staff Id Num:	Not reported

Contact Type:	Consultant
Company Name:	Peer Engineering, Inc.
Contact Address:	7615 Golden Triangle Drive
Contact Address 2:	Suite N

DIGIGRAPHICS/PHOTOS INC. (Continued) **S109364598**

Contact City,St,Zip:	Eden Prairie, MN 55344
Contact Province:	Not reported
Contact Country:	Not reported
Contact Postal code:	Not reported
Contact Phone:	9528313341
Contact Phone Ext:	Not reported
Contact Fax:	9528314552
Contact E-mail:	sjansen@peerengineering.com
Contact Cell Phone:	Not reported
Contact Information Last Updated:	2008-09-23 00:00:00
Misc Contact Info:	Not reported
Receive Invoice:	F
Staff Id Num:	Not reported

Contaminant Id:	Mercury
Contaminated Media:	Soil
Req Cleanup Concluded:	1.5
Cleanup Lvl Measure Units:	mg/Kg
Basis For Req Cleanup Lvl:	SRV (Soil Reference Value)
Max Residual Contamination:	1.7
Date Info Last Updated:	2008-10-27 00:00:00

Contaminant Id:	Arsenic
Contaminated Media:	Soil
Req Cleanup Concluded:	5
Cleanup Lvl Measure Units:	mg/Kg
Basis For Req Cleanup Lvl:	SRV (Soil Reference Value)
Max Residual Contamination:	50
Date Info Last Updated:	2008-10-27 00:00:00

Contaminant Id:	Lead
Contaminated Media:	Soil
Req Cleanup Concluded:	700
Cleanup Lvl Measure Units:	mg/Kg
Basis For Req Cleanup Lvl:	SRV (Soil Reference Value)
Max Residual Contamination:	1100
Date Info Last Updated:	2008-10-27 00:00:00

Contaminant Id:	Diesel Range Organics
Contaminated Media:	Soil
Req Cleanup Concluded:	Not reported
Cleanup Lvl Measure Units:	mg/Kg
Basis For Req Cleanup Lvl:	Not reported
Max Residual Contamination:	480
Date Info Last Updated:	2008-10-27 00:00:00

Facid:	VP24880
Event:	156
Additional Information:	(RAP not implemented)
Start Date:	Not reported
End Date:	2008-10-27 00:00:00
Planned Start Date:	Not reported
Planned End Date:	Not reported
Date Info Last Updated:	2008-11-07 00:00:00
Record Number:	29636

Facid:	VP24880

DIGIGRAPHICS/PHOTOS INC. (Continued) **S109364598**

Event:	VIC Program Participation Dates (Start/End)
Additional Information:	None Entered
Start Date:	2008-09-23 00:00:00
End Date:	2010-03-12 00:00:00
Planned Start Date:	Not reported
Planned End Date:	Not reported
Date Info Last Updated:	2008-09-23 00:00:00
Record Number:	29422

Facid:	VP24880
Event:	Phase I Investigation
Additional Information:	for Venture Bank and for new addition/construction financing
Start Date:	2008-06-03 00:00:00
End Date:	2008-06-24 00:00:00
Planned Start Date:	Not reported
Planned End Date:	Not reported
Date Info Last Updated:	2008-10-09 00:00:00
Record Number:	29491

Facid:	VP24880
Event:	Phase I Investigation
Additional Information:	Braun - Envir Audit or Phase I ESA Update for First Bank Midway
Start Date:	1994-03-24 00:00:00
End Date:	1994-04-20 00:00:00
Planned Start Date:	Not reported
Planned End Date:	Not reported
Date Info Last Updated:	2008-10-09 00:00:00
Record Number:	29494

Facid:	VP24880
Event:	Phase II Investigation
Additional Information:	6 test pits on NE side of Site (for proposed bldg and pond)
Start Date:	2008-07-16 00:00:00
End Date:	2008-09-16 00:00:00
Planned Start Date:	Not reported
Planned End Date:	Not reported
Date Info Last Updated:	2008-10-09 00:00:00
Record Number:	29497

Facid:	Not reported
GW Recepts Prot by Rem Actn:	Not reported
Ecological receptors present:	Not reported
Type of ecological receptors:	Not reported
Acres of contaminated soil:	Not reported
Volume of contaminated soil:	Not reported
Acres of surface water impacted:	Not reported
Acres of wetland impacted:	Not reported
Acres of sediment impacted:	Not reported
GW Plume Area Acres:	Not reported
Cleanup Conducted:	Not reported
Acres of Contam Soil remediate:	Not reported
Volume of Soil Cleaned:	Not reported
# Municipal wells contamd:	Not reported
# Dom wells contam:	Not reported
# People Impct SW intake contam:	Not reported
# Drums Revolved from site:	Not reported
Yr Soil Remediated:	Not reported

DIGIGRAPHICS/PHOTOS INC. (Continued) **S109364598**

Acres of Soil w/ Restrict Access:	Not reported
Yr IC remedy complete:	Not reported
Yr GW remedy completed:	Not reported
Year GWIC completed:	Not reported
Acres of wetland of sediment remediated:	Not reported
Public financing:	Not reported
Assurance help:	Not reported
Land use Classfn At Site:	Not reported
Land use Vicinity Of Site:	Not reported
Deed notif Present On Site:	Not reported
Restrictive Covenant Present:	Not reported
Restrictions: Not reported	
GW Pump and Treat Used at site:	Not reported
Quaternary Perched:	Not reported
Quaternary Water Table:	Not reported
Quaternary Confined:	Not reported
Cretaceous:	Not reported
Plattville:	Not reported
St. peter:	Not reported
Prairie Duchien:	Not reported
Jordan:	Not reported
Ironton/Galesville:	Not reported
Mt Simon Hinckley:	Not reported
Precambrian Undefferentiated:	Not reported
Other/Unknown Aquifier:	Not reported
Date Info Last Updated:	Not reported
Inst Control Info Updated:	Not reported
Inst Control Filed Location:	Not reported
SW Classification (Primary):	Not reported
SW Classification (Secondary):	Not reported
Miscellaneous: Not reported	
SW Comments:	Not reported

Facility ID:	VP24881
SEC Address:	Not reported
Link Id:	6814
Facility Type:	Printing
Active:	False
Pay Complete:	False
MPCA Region:	Metro
Size Acres:	2.8
HRS Score:	Not reported
Enforcement Lead Agency:	MPCA
Federal Defferal Plot:	False
Petroleum Brownfields Prog?:	False
Emergency:	False
Site Classification:	False
RD/RA:	False
RL/FS:	False
Fund financed:	False
Npl:	False
Plp:	False
District:	Metro
Program Referred from:	Not reported
Program Interest:	VIC
Physical Location:	PIN 3602924420067

DIGIGRAPHICS/PHOTOS INC. (Continued) **S109364598**

Natural Source damage:	False
Clean up Cost:	Not reported
Indian Reservation:	False
Reserve Name:	Not reported
MPCA Owned Wells at site:	False
Created By:	A. Nichols
Date Created:	02/13/2012
Date Last Updated:	05/17/2013
Federal Facility:	False
Primary Funding Source:	Not reported
EPA Id:	Not reported
MPCA Id:	Not reported
Alpha Sort:	Not reported
Legal Distt:	62A
Congressional Distt:	5
Public Land Survey Method:	A1
Map Scale For PLS Locational Data:	N
Township 2:	29
Range:	24
PLS Township Suffix:	W
section:	36
PLS Qtr Section (160 Acres):	SE
PLS Qtr-Qtr Section (40 Acres):	Not reported
Pls Qtr-Qtr-Qtr Section (10 Acres):	Not reported
Pls Qtr-Qtr-Qtr-Qtr Secion (2.5 Acres):	Not reported
Quad:	1291
NAD Number:	83
Desc Of UTM Coord Pt:	Center of Site
UTM Coord Pt Data Source:	4
Org Providing UTM Coord Point Data:	Peer Engineering
mpcapgmac:	Not reported
Utm Coord Pt Data Collection Method:	I1
Date Of Utm Coord Pt Data Collection:	2008-09-15 00:00:00
COL Date Qual:	Not reported
Map Scale:	N
verifmeth:	Not reported
horizref:	Not reported
Utm Source:	Not reported
Utm Method:	Not reported
Utm Scale:	Not reported
Utm Accuracy:	Not reported
Utm East:	481318.0503
Utm North:	4977797.7460000003
Utm Zone:	15
Basin Code:	2
Major Watershed:	20
Minor Watershed:	20114
Public Land Survey Method 2:	Not reported
Map Scale For PLS Locational Data 2:	Not reported
Township 2:	Not reported
Range 2:	Not reported
PLS Township Suffix 2:	Not reported
Section 2:	Not reported
PLS Qtr Section (160 Acres) 2:	Not reported
PLS Qtr-Qtr Section (40 Acres) 2:	Not reported
PLS Qtr-Qtr Section (10 Acres) 2:	Not reported
PLS Qtr-Qtr Section (2.5 Acres) 2:	Not reported

DIGIGRAPHICS/PHOTOS INC. (Continued) **S109364598**

Quad 2: Not reported
File Location: OnBase
VIC Application GIS: False
Notes: See also VP24880 (also, formerly PB3761)VP seeks a Technical/3rd Party Review and NAD.
Contact Type: Voluntary Party
Company Name: Digigraphics, LLC, c/o Image Print Solutions
Contact Address: 1000 Valley Park Drive
Contact Address 2: Not reported
Contact City,St,Zip: Minneapolis, MN 55379
Contact Province: Not reported
Contact Country: Not reported
Contact Postal code: Not reported
Contact Phone: 9529034400
Contact Phone Ext: Not reported
Contact Fax: 9526412111
Contact E-mail: Not reported
Contact Cell Phone: Not reported
Contact Information Last Updated: 2012-02-17 00:00:00
Misc Contact Info: Not reported
Receive Invoice: T
Staff Id Num: Not reported

Contact Type: Legal Counsel
Company Name: Winthrop & Weinstine, P.A.
Contact Address: 225 South Sixth Street
Contact Address 2: Ste 3500
Contact City,St,Zip: Minneapolis, MN 554024629
Contact Province: Not reported
Contact Country: Not reported
Contact Postal code: Not reported
Contact Phone: 6126046567
Contact Phone Ext: Not reported
Contact Fax: 6126046867
Contact E-mail: mwitzany@winthrop.com
Contact Cell Phone: Not reported
Contact Information Last Updated: 2012-02-17 00:00:00
Misc Contact Info: Not reported
Receive Invoice: F
Staff Id Num: Not reported

Contact Type: Staff PL/PM (Project Leader/Project Manager)s
Company Name: MPCA
Contact Address: 520 Lafayette Rd N
Contact Address 2: Not reported
Contact City,St,Zip: St. Paul, MN 55155
Contact Province: Not reported
Contact Country: Not reported
Contact Postal code: Not reported
Contact Phone: (651) 757-2627
Contact Phone Ext: Not reported
Contact Fax: 6512969707
Contact E-mail: edward.olson@state.mn.us
Contact Cell Phone: Not reported
Contact Information Last Updated: 2008-09-23 00:00:00
Misc Contact Info: Not reported
Receive Invoice: F

DIGIGRAPHICS/PHOTOS INC. (Continued) **S109364598**

Staff Id Num: 3366

Contact Type: Former Staff TA
Company Name: MPCA
Contact Address: 520 Lafayette Rd N
Contact Address 2: Not reported
Contact City,St,Zip: St. Paul, MN 55155
Contact Province: Not reported
Contact Country: Not reported
Contact Postal code: Not reported
Contact Phone: (651) 757-1808
Contact Phone Ext: Not reported
Contact Fax: 6512969707
Contact E-mail: allan.timm@state.mn.us
Contact Cell Phone: Not reported
Contact Information Last Updated: 2008-09-23 00:00:00
Misc Contact Info: Not reported
Receive Invoice: F
Staff Id Num: 7793

Contact Type: Owner
Company Name: Remakel Property Investment, LLC
Contact Address: 15476 Boulder Pointe Road
Contact Address 2: Not reported
Contact City,St,Zip: Eden Prairie, MN 55347
Contact Province: Not reported
Contact Country: Not reported
Contact Postal code: Not reported
Contact Phone: 6127212434
Contact Phone Ext: Not reported
Contact Fax: 6127214855
Contact E-mail: bob.digidigi.com
Contact Cell Phone: Not reported
Contact Information Last Updated: 2008-09-23 00:00:00
Misc Contact Info: Not reported
Receive Invoice: F
Staff Id Num: Not reported

Contact Type: Consultant
Company Name: Peer Engineering, Inc.
Contact Address: 7615 Golden Triangle Drive
Contact Address 2: Suite N
Contact City,St,Zip: Eden Prairie, MN 55344
Contact Province: Not reported
Contact Country: Not reported
Contact Postal code: Not reported
Contact Phone: 9528313341
Contact Phone Ext: Not reported
Contact Fax: 9528314552
Contact E-mail: sjansen@peerengineering.com
Contact Cell Phone: Not reported
Contact Information Last Updated: 2008-09-23 00:00:00
Misc Contact Info: Not reported
Receive Invoice: F
Staff Id Num: Not reported

Contaminant Id: Mercury

DIGIGRAPHICS/PHOTOS INC. (Continued) **S109364598**

Contaminated Media: Soil
Req Cleanup Concluded: 1.5
Cleanup Lvl Measure Units: mg/Kg
Basis For Req Cleanup Lvl: SRV (Soil Reference Value)
Max Residual Contamination: 1.7
Date Info Last Updated: 2008-10-27 00:00:00

Contaminant Id: Arsenic
Contaminated Media: Soil
Req Cleanup Concluded: 5
Cleanup Lvl Measure Units: mg/Kg
Basis For Req Cleanup Lvl: SRV (Soil Reference Value)
Max Residual Contamination: 50
Date Info Last Updated: 2008-10-27 00:00:00

Contaminant Id: Lead
Contaminated Media: Soil
Req Cleanup Concluded: 700
Cleanup Lvl Measure Units: mg/Kg
Basis For Req Cleanup Lvl: SRV (Soil Reference Value)
Max Residual Contamination: 1100
Date Info Last Updated: 2008-10-27 00:00:00

Contaminant Id: Diesel Range Organics
Contaminated Media: Soil
Req Cleanup Concluded: Not reported
Cleanup Lvl Measure Units: mg/Kg
Basis For Req Cleanup Lvl: Not reported
Max Residual Contamination: 480
Date Info Last Updated: 2008-10-27 00:00:00

Facid: VP24881
Event: 156
Additional Information: (RAP not implemented)
Start Date: Not reported
End Date: 2012-04-27 00:00:00
Planned Start Date: Not reported
Planned End Date: Not reported
Date Info Last Updated: 2012-04-27 00:00:00
Record Number: 33674

Facid: VP24881
Event: VIC Program Participation Dates (Start/End)
Additional Information: None Entered
Start Date: 2012-02-13 00:00:00
End Date: 2013-05-17 00:00:00
Planned Start Date: Not reported
Planned End Date: Not reported
Date Info Last Updated: 2012-02-17 00:00:00
Record Number: 33470

Facid: VP24881
Event: Phase I Investigation
Additional Information: ASTM E 1527-05
Start Date: 2012-01-18 00:00:00
End Date: 2012-02-06 00:00:00
Planned Start Date: Not reported

DIGIGRAPHICS/PHOTOS INC. (Continued) **S109364598**

Planned End Date:	Not reported
Date Info Last Updated:	2012-05-03 00:00:00
Record Number:	33707

Facid:	VP24881
Event:	Phase II Investigation
Additional Information:	3 test pit excavation for proposed stormwater basin RAP
Start Date:	2012-02-27 00:00:00
End Date:	2012-03-27 00:00:00
Planned Start Date:	Not reported
Planned End Date:	Not reported
Date Info Last Updated:	2012-03-30 00:00:00
Record Number:	33598

Facid:	Not reported
GW Recepts Prot by Rem Actn:	Not reported
Ecological receptors present:	Not reported
Type of ecological receptors:	Not reported
Acres of contaminated soil:	Not reported
Volume of contaminated soil:	Not reported
Acres of surface water impacted:	Not reported
Acres of wetland impacted:	Not reported
Acres of sediment impacted:	Not reported
GW Plume Area Acres:	Not reported
Cleanup Conducted:	Not reported
Acres of Contam Soil remediate:	Not reported
Volume of Soil Cleaned:	Not reported
# Municipal wells contamd:	Not reported
# Dom wells contam:	Not reported
# People Impct SW intake contam:	Not reported
# Drums Revolved from site:	Not reported
Yr Soil Remediated:	Not reported
Acres of Soil w/ Restrict Access:	Not reported
Yr IC remedy complete:	Not reported
Yr GW remedy completed:	Not reported
Year GWIC completed:	Not reported
Acres of wetland of sediment remediated:	Not reported
Public financing:	Not reported
Assurance help:	Not reported
Land use Classfn At Site:	Not reported
Land use Vicinity Of Site:	Not reported
Deed notif Present On Site:	Not reported
Restrictive Covenant Present:	Not reported
Restrictions: Not reported	
GW Pump and Treat Used at site:	Not reported
Quaternary Perched:	Not reported
Quaternary Water Table:	Not reported
Quaternary Confined:	Not reported
Cretaceous:	Not reported
Plattville:	Not reported
St. peter:	Not reported
Prairie Duchien:	Not reported
Jordan:	Not reported
Ironton/Galesville:	Not reported
Mt Simon Hinckley:	Not reported
Precambrian Undefferentiated:	Not reported
Other/Unknown Aquifier:	Not reported

DIGIGRAPHICS/PHOTOS INC. (Continued) **S109364598**

Date Info Last Updated:	Not reported
Inst Control Info Updated:	Not reported
Inst Control Filed Location:	Not reported
SW Classification (Primary):	Not reported
SW Classification (Secondary):	Not reported
Miscellaneous: Not reported	
SW Comments:	Not reported

Facility ID:	VP24882
SEC Address:	Not reported
Link Id:	6814
Facility Type:	Printing
Active:	False
Pay Complete:	False
MPCA Region:	Metro
Size Acres:	2.79
HRS Score:	Not reported
Enforcement Lead Agency:	MPCA
Federal Defferal Plot:	False
Petroleum Brownfields Prog?:	False
Emergency:	False
Site Classification:	False
RD/RA:	False
RL/FS:	False
Fund financed:	False
Npl:	False
Plp:	False
District:	Metro
Program Referred from:	Not reported
Program Interest:	VIC
Physical Location:	PIN 3602924420067
Natural Source damage:	False
Clean up Cost:	Not reported
Indian Reservation:	False
Reserve Name:	Not reported
MPCA Owned Wells at site:	False
Created By:	A. Nichols
Date Created:	11/17/2014
Date Last Updated:	01/07/2015
Federal Facility:	False
Primary Funding Source:	Not reported
EPA Id:	Not reported
MPCA Id:	Not reported
Alpha Sort:	Not reported
Legal Distt:	62A
Congressional Distt:	5
Public Land Survey Method:	A1
Map Scale For PLS Locational Data:	N
Township 2:	29
Range:	24
PLS Township Suffix:	W
section:	36
PLS Qtr Section (160 Acres):	SE
PLS Qtr-Qtr Section (40 Acres):	Not reported
Pls Qtr-Qtr-Qtr Section (10 Acres):	Not reported
Pls Qtr-Qtr-Qtr-Qtr Secion (2.5 Acres):	Not reported

DIGIGRAPHICS/PHOTOS INC. (Continued) **S109364598**

Quad:	1291
NAD Number:	83
Desc Of UTM Coord Pt:	Center of Site
UTM Coord Pt Data Source:	4
Org Providing UTM Coord Point Data:	Peer Engineering
mpcapgmac:	Not reported
Utm Coord Pt Data Collection Method:	I1
Date Of Utm Coord Pt Data Collection:	2008-09-15 00:00:00
COL Date Qual:	Not reported
Map Scale:	N
verifmeth:	Not reported
horizref:	Not reported
Utm Source:	Not reported
Utm Method:	Not reported
Utm Scale:	Not reported
Utm Accuracy:	Not reported
Utm East:	481318.0503
Utm North:	4977797.7460000003
Utm Zone:	15
Basin Code:	2
Major Watershed:	20
Minor Watershed:	20114
Public Land Survey Method 2:	Not reported
Map Scale For PLS Locational Data 2:	Not reported
Township 2:	Not reported
Range 2:	Not reported
PLS Township Suffix 2:	Not reported
Section 2:	Not reported
PLS Qtr Section (160 Acres) 2:	Not reported
PLS Qtr-Qtr Section (40 Acres) 2:	Not reported
PLS Qtr-Qtr Section (10 Acres) 2:	Not reported
PLS Qtr-Qtr Section (2.5 Acres) 2:	Not reported
Quad 2:	Not reported
File Location:	OnBase
VIC Application GIS:	False
Notes:	See also VP24880 (also, formerly PB3761) and VP24881VP seeks a Technical/3rd Party Review and NAD.
Contact Type:	Owner
Company Name:	Remakel Property Investment, LLC
Contact Address:	15476 Boulder Pointe Road
Contact Address 2:	Not reported
Contact City,St,Zip:	Eden Prairie, MN 55347
Contact Province:	Not reported
Contact Country:	Not reported
Contact Postal code:	Not reported
Contact Phone:	6127212434
Contact Phone Ext:	Not reported
Contact Fax:	6127214855
Contact E-mail:	bob.digidigi.com
Contact Cell Phone:	Not reported
Contact Information Last Updated:	2008-09-23 00:00:00
Misc Contact Info:	Not reported
Receive Invoice:	F
Staff Id Num:	Not reported

Contact Type:	Consultant
Company Name:	Vieau Associates

DIGIGRAPHICS/PHOTOS INC. (Continued) **S109364598**

Contact Address:	4570 West 77th St
Contact Address 2:	Suite 265
Contact City,St,Zip:	Edina, MN 55435
Contact Province:	Not reported
Contact Country:	Not reported
Contact Postal code:	Not reported
Contact Phone:	9528937931
Contact Phone Ext:	Not reported
Contact Fax:	9528937932
Contact E-mail:	jpavlish@vieauassociates.com
Contact Cell Phone:	Not reported
Contact Information Last Updated:	2014-11-19 00:00:00
Misc Contact Info:	Not reported
Receive Invoice:	F
Staff Id Num:	Not reported

Contact Type:	Voluntary Party
Company Name:	Image! Print Solutions
Contact Address:	1000 Valley Park Dr
Contact Address 2:	Not reported
Contact City,St,Zip:	Shakopee, MN 55379
Contact Province:	Not reported
Contact Country:	Not reported
Contact Postal code:	Not reported
Contact Phone:	9529034443
Contact Phone Ext:	Not reported
Contact Fax:	Not reported
Contact E-mail:	tbettenga@imagineps.com
Contact Cell Phone:	Not reported
Contact Information Last Updated:	2014-11-19 00:00:00
Misc Contact Info:	Not reported
Receive Invoice:	F
Staff Id Num:	Not reported

Contact Type:	Staff TA (Technical Analyst)
Company Name:	MPCA
Contact Address:	520 Lafayette Rd N
Contact Address 2:	Not reported
Contact City,St,Zip:	St. Paul, MN 551554194
Contact Province:	Not reported
Contact Country:	Not reported
Contact Postal code:	Not reported
Contact Phone:	6517572402
Contact Phone Ext:	Not reported
Contact Fax:	6512969707
Contact E-mail:	amy.hadiaris@state.mn.us
Contact Cell Phone:	Not reported
Contact Information Last Updated:	2014-11-24 00:00:00
Misc Contact Info:	Not reported
Receive Invoice:	F
Staff Id Num:	222

Contaminant Id:	Mercury
Contaminated Media:	Soil
Req Cleanup Concluded:	1.5
Cleanup Lvl Measure Units:	mg/Kg
Basis For Req Cleanup Lvl:	SRV (Soil Reference Value)

DIGIGRAPHICS/PHOTOS INC. (Continued) **S109364598**

Max Residual Contamination: 1.7
Date Info Last Updated: 2008-10-27 00:00:00

Contaminant Id: Arsenic
Contaminated Media: Soil
Req Cleanup Concluded: 5
Cleanup Lvl Measure Units: mg/Kg
Basis For Req Cleanup Lvl: SRV (Soil Reference Value)
Max Residual Contamination: 50
Date Info Last Updated: 2008-10-27 00:00:00

Contaminant Id: Lead
Contaminated Media: Soil
Req Cleanup Concluded: 700
Cleanup Lvl Measure Units: mg/Kg
Basis For Req Cleanup Lvl: SRV (Soil Reference Value)
Max Residual Contamination: 1100
Date Info Last Updated: 2008-10-27 00:00:00

Contaminant Id: Diesel Range Organics
Contaminated Media: Soil
Req Cleanup Concluded: Not reported
Cleanup Lvl Measure Units: mg/Kg
Basis For Req Cleanup Lvl: Not reported
Max Residual Contamination: 480
Date Info Last Updated: 2008-10-27 00:00:00

Facid: VP24882
Event: 211
Additional Information: review comments RE: Phase I, II, NAD request
Start Date: Not reported
End Date: 2015-01-06 00:00:00
Planned Start Date: Not reported
Planned End Date: Not reported
Date Info Last Updated: 2015-01-06 00:00:00
Record Number: 40036

Facid: VP24882
Event: VIC Program Participation Dates (Start/End)
Additional Information: None Entered
Start Date: 2014-11-17 00:00:00
End Date: 2015-01-08 00:00:00
Planned Start Date: Not reported
Planned End Date: Not reported
Date Info Last Updated: 2014-11-19 00:00:00
Record Number: 39825

Facid: VP24882
Event: No Association Determination Issued
Additional Information: to Lothenbach Properties III, LLC
Start Date: Not reported
End Date: 2015-01-07 00:00:00
Planned Start Date: Not reported
Planned End Date: Not reported
Date Info Last Updated: 2015-01-06 00:00:00
Record Number: 40037

DIGIGRAPHICS/PHOTOS INC. (Continued) **S109364598**

Facid:	VP24882
Event:	Phase I Investigation
Additional Information:	Vieau, for Imagine Print Solutions, Inc.
Start Date:	Not reported
End Date:	2014-11-14 00:00:00
Planned Start Date:	Not reported
Planned End Date:	Not reported
Date Info Last Updated:	2014-12-19 00:00:00
Record Number:	39970

Facid:	VP24882
Event:	Phase II Investigation
Additional Information:	Peer - 3 test pits (stormwater pond - new location)
Start Date:	Not reported
End Date:	2012-02-28 00:00:00
Planned Start Date:	Not reported
Planned End Date:	Not reported
Date Info Last Updated:	2014-12-19 00:00:00
Record Number:	39972

Facid:	VP24882
Event:	Phase II Investigation
Additional Information:	Peer - 6 test pits (bldg addition/stormwater pond)
Start Date:	Not reported
End Date:	2008-07-16 00:00:00
Planned Start Date:	Not reported
Planned End Date:	Not reported
Date Info Last Updated:	2014-12-19 00:00:00
Record Number:	39971

Facid:	Not reported
GW Recepts Prot by Rem Actn:	Not reported
Ecological receptors present:	Not reported
Type of ecological receptors:	Not reported
Acres of contaminated soil:	Not reported
Volume of contaminated soil:	Not reported
Acres of surface water impacted:	Not reported
Acres of wetland impacted:	Not reported
Acres of sediment impacted:	Not reported
GW Plume Area Acres:	Not reported
Cleanup Conducted:	Not reported
Acres of Contam Soil remediate:	Not reported
Volume of Soil Cleaned:	Not reported
# Municipal wells contamd:	Not reported
# Dom wells contam:	Not reported
# People Impct SW intake contam:	Not reported
# Drums Revolved from site:	Not reported
Yr Soil Remediated:	Not reported
Acres of Soil w/ Restrict Access:	Not reported
Yr IC remedy complete:	Not reported
Yr GW remedy completed:	Not reported
Year GWIC completed:	Not reported
Acres of wetland of sediment remediated:	Not reported
Public financing:	Not reported
Assurance help:	Not reported
Land use Classfn At Site:	Not reported
Land use Vicinity Of Site:	Not reported

DIGIGRAPHICS/PHOTOS INC. (Continued) **S109364598**

Deed notif Present On Site:	Not reported
Restrictive Covenant Present:	Not reported
Restrictions: Not reported	
GW Pump and Treat Used at site:	Not reported
Quaternary Perched:	Not reported
Quaternary Water Table:	Not reported
Quaternary Confined:	Not reported
Cretaceous:	Not reported
Plattville:	Not reported
St. peter:	Not reported
Prairie Duchien:	Not reported
Jordan:	Not reported
Ironton/Galesville:	Not reported
Mt Simon Hinckley:	Not reported
Precambrian Undefferentiated:	Not reported
Other/Unknown Aquifier:	Not reported
Date Info Last Updated:	Not reported
Inst Control Info Updated:	Not reported
Inst Control Filed Location:	Not reported
SW Classification (Primary):	Not reported
SW Classification (Secondary):	Not reported
Miscellaneous: Not reported	
SW Comments:	Not reported

MN LS:

Link ID:	6814
EPA ID:	Not reported
MPCA ID:	VP24880
Method:	IO
CERCLIS:	No
National Priorities List:	No
PLP:	No
Voluntary Cleanup & Investigation:	Yes
RCRA Treatment Storage & Disposal:	No
RCRA Generator:	No
Solid Waste Permit:	No
Dumps:	No
No Further Remedial Action Planned:	No
Delisted From PLP By MPCA:	No
LCP:	No
Brownfield:	No
Entity Type:	VIC

MANIFEST:

Year:	2014
Waste activity:	Generation, SQG
Preferred id:	MNR000004077
Region desc:	Metro Region
NAICS code:	Not reported
SIC code:	7384
Mail address:	2639 Minnehaha Ave
Mail city:	Minneapolis, MN 55406
Contact:	Robert Remakel
Phone:	(612)721-2434

DIGIGRAPHICS/PHOTOS INC. (Continued) **S109364598**

Manifest Shipped:

Year:	2014
Generator id:	MNR000004077
Waste activity:	Generation, SQG
Waste activity code:	G4
Generator name:	Digi Graphic LLC
City name:	Minneapolis
County name:	Hennepin
Manifest id:	004561250SKS
GNRT ship date:	12/19/2014
GEN copy date:	12/29/2014
TSD copy date:	Not reported
SIG flag:	Not reported
Row id:	Not reported
Shipping Name:	WASTE FLAMMABLE LIQUIDS NOS (ACETONE, XYLENE)
Total qty lbs:	1000
Waste Code:	D001, F003
Discrepancy Flag:	Not reported
TSD id:	KYD053348108
TSD name:	Safetykleen Envirosystems Inc
State Code:	MN
Region:	Metro Region
NAICS:	323114
Data invalid flag:	Not reported

Year:	2013
Waste activity:	Generation, SQG
Preferred id:	MNR000004077
Region desc:	Metro Region
NAICS code:	323114
SIC code:	7384
Mail address:	2639 Minnehaha Ave
Mail city:	Minneapolis, MN 55406
Contact:	Robert Remakel
Phone:	(612)721-2434

MN Voluntary Investigation Cleanup Program:

Facility ID:	VP24880
Facility Type:	Printing
Facility Address 2:	Not reported
Core Program Interest Id:	55025143
Link Id:	6814
Active:	False
Pay Complete:	False
MPCA Region:	Metro
Size Acres:	2.8
HRS Score:	Not reported
Enforcement Lead Agency:	MPCA
Federal Defferal Plot:	False
Petroleum Brownfields Prog?:	False
Emergency:	False
Site Classification:	False
RD/RA:	False
RL/FS:	False
Fund financed:	False

DIGIGRAPHICS/PHOTOS INC. (Continued) **S109364598**

Npl:	False
Plp:	False
District:	Metro
Program Reffered from:	Not reported
Program Interest:	VIC
Physical Location:	two parcels (1.9 and 0.8 acres. 1-stry, 24,000 sq ft Bldg const in '94. Natural gas heating and municipal services. Parking and lawn surrounds.
Natural Source damage:	False
Clean up Cost:	Not reported
Indian Reservation:	False
Reservation Name:	Not reported
MPCA Owned Wells at site:	False
Created By:	Pjensen
Date Created:	09/23/2008
Date Last Updated:	02/17/2012
Federal Facility:	False
Primary Funding Source:	Not reported
EPA Id:	Not reported
MPCA Id:	Not reported
Alpha Sort:	Not reported
Legal Distt:	62A
Congressional Dist:	5
Scale Of Map Used Pls Loc Data:	N
Township:	29
Range:	24
Range East West:	W
Section:	36
Pls Qtr Section (160 Acres):	SE
Pls Qtr Qtr Section (40 Acres):	Not reported
Pls Qtr-Qtr-Qtr Section (10 Acres):	Not reported
Pls Qtr-Qtr-Qtr-Qtr Section (2.5 Acres):	Not reported
Quad:	1291
NAD Number:	83
Desc Of UTM Coord Pt:	Center of Site
UTM Coord Pt Data Source:	4
Org Providing The UTM Coord Point Data:	Peer Engineering
Method For Loc Public Land Survey:	A1
Method Of Utm Coord Pt Data Collection:	I1
Date Of Utm Coord Pt Data Collection:	2008-09-15 00:00:00
COL Date Qual:	Not reported
Map Scale:	N
Verification Method:	Not reported
horizref:	Not reported
Utm Source:	Not reported
Utm Method:	Not reported
Utm Scale:	Not reported
Utm Accuracy:	Not reported
Utm East:	481318.0503
Utm North:	4977797.7460000003
Utm Zone:	15
Basin Code:	2
Major Watershed:	20
Major Watershed:	20113
Method For Loc Public Land Survey:	Not reported
Scale Of Map Used Pls Loc Data:	Not reported
Township 2:	Not reported

DIGIGRAPHICS/PHOTOS INC. (Continued) **S109364598**

Range 2: Not reported
Range East West: Not reported
Section 2: Not reported
Pls Qtr Section (160 Acres) 2: Not reported
Pls Qtr Qtr Section (40 Acres)2: Not reported
Pls Qtr Qtr Qtr Section (10 Acres)2: Not reported
Pls Qtr Qtr Qtr Qtr Section (2.5 Acres) 2: Not reported
Quad 2: Not reported
File Location: Archival Storage
GIS Application GIS: False
Notes: vp owns the site, seeks a NoAxn for suspected soil contam related to buried waste and/or urban full materials. MN DO Release Report made 9/16/08.Site Description:The Site is 2.8-acres and consists of 2 parcels historically supported railroad service operations for over 50 years. Since the mid 1990s, Site development includes a 24,000 square-foot building with full-service graphics production operations, and adjoining paved parking and landscaped areas. Plans for next year are to construct a 16,000 square foot-addition to the northeast side to the existing building with an adjoining storm water retention pond. Environmental investigations conducted at the Site indicate the presence of buried waste debris and urban full materials to depths of 25 feet below grade. The fill was described as including wood, cinders, clinkers, bituminous rubble, concrete rubble, roots, railroad ties, and natural soils. Detected in the Site soils were: concentrations of arsenic, lead and mercury above the MPCAs Soil Leaching Values (SLVs) and the MPCAs Soil Reference Values (SRVs) for industrial land use; diesel range organic (DRO) compounds at elevated concentrations, barium, cadmium, chromium and silver at low concentrations, polynuclear aromatic hydrocarbons (PAHs) and petroleum volatile organic compounds (VOCs) near detection-limit concentrations. Proposed development response actions, projected for spring/summer 2009, consist of the following: excavation, removal and proper disposal of buried debris to average depth of 10 feet and 4 feet below grade for construction of the new addition and pond, respectively (for estimated total of 6,400 cubic yards) ; waste debris segregation for recycling or demolition debris disposal, as appropriate; backfilling the building foundation excavation with clean fill followed by placement of a 15-mil vapor barrier beneath the entire footprint of the building addition; and monitoring with documentation of Site excavation and cleanup confirmation. All excavated materials will be continuously observed by the environmental professional, and any soil stockpileding on Site will be placed on and covered with 10-mil polyethylenewith plastic sheeting containment. Screening criteria for import fill is less than DRO detection limits and the MPCA residential SRVs and Tier I SLVs; screening criteria for the storm water pond are the MPCAs Tier I SLVs for all parameters. Confirmation samples will be collected base and sidewalls of the addition and retention pond excavation. Contingency Plan measures include events such as the encounter with unknown tanks, drums, wells, oily substances, and/or suspect asbestos containing materials.
Contact Type: Staff PL/PM (Project Leader/Project Manager)s
Company Name: MPCA
Contact Address: 520 Lafayette Rd N
Contact Address 2: Not reported
Contact City,St,Zip: St. Paul, MN 55155
Contact Province: Not reported

DIGIGRAPHICS/PHOTOS INC. (Continued) **S109364598**

Contact Country:	Not reported
Contact Postal code:	Not reported
Contact Phone:	(651) 757-2627
Contact Phone Ext:	Not reported
Contact Fax:	6512969707
Contact E-mail:	edward.olson@state.mn.us
Contact Cell Phone:	Not reported
Contact Information Last Updated:	2008-09-23 00:00:00
Misc Contact Info:	Not reported
Receive Invoice:	F
Staff Id Num:	3366

Contact Type:	Staff TA (Technical Analyst)
Company Name:	MPCA
Contact Address:	520 Lafayette Rd N
Contact Address 2:	Not reported
Contact City,St,Zip:	St. Paul, MN 55155
Contact Province:	Not reported
Contact Country:	Not reported
Contact Postal code:	Not reported
Contact Phone:	(651) 757-1808
Contact Phone Ext:	Not reported
Contact Fax:	6512969707
Contact E-mail:	allan.timm@state.mn.us
Contact Cell Phone:	Not reported
Contact Information Last Updated:	2008-09-23 00:00:00
Misc Contact Info:	Not reported
Receive Invoice:	F
Staff Id Num:	7793

Contact Type:	Voluntary Party
Company Name:	Remakel Property Investment, LLC
Contact Address:	15476 Boulder Pointe Road
Contact Address 2:	Not reported
Contact City,St,Zip:	Eden Prairie, MN 55347
Contact Province:	Not reported
Contact Country:	Not reported
Contact Postal code:	Not reported
Contact Phone:	6127212434
Contact Phone Ext:	Not reported
Contact Fax:	6127214855
Contact E-mail:	bob.digidigi.com
Contact Cell Phone:	Not reported
Contact Information Last Updated:	2008-09-23 00:00:00
Misc Contact Info:	Not reported
Receive Invoice:	T
Staff Id Num:	Not reported

Contact Type:	Consultant
Company Name:	Peer Engineering, Inc.
Contact Address:	7615 Golden Triangle Drive
Contact Address 2:	Suite N
Contact City,St,Zip:	Eden Prairie, MN 55344
Contact Province:	Not reported
Contact Country:	Not reported
Contact Postal code:	Not reported
Contact Phone:	9528313341

DIGIGRAPHICS/PHOTOS INC. (Continued) **S109364598**

Contact Phone Ext:	Not reported
Contact Fax:	9528314552
Contact E-mail:	sjansen@peerengineering.com
Contact Cell Phone:	Not reported
Contact Information Last Updated:	2008-09-23 00:00:00
Misc Contact Info:	Not reported
Receive Invoice:	F
Staff Id Num:	Not reported

Contaminant Id:	Mercury
Contaminated Media:	Soil
Req Cleanup Concluded:	1.5
Cleanup Lvl Measure Units:	mg/Kg
Basis For Req Cleanup Lvl:	SRV (Soil Reference Value)
Max Residual Contamination:	1.7
Date Info Last Updated:	2008-10-27 00:00:00

Contaminant Id:	Arsenic
Contaminated Media:	Soil
Req Cleanup Concluded:	5
Cleanup Lvl Measure Units:	mg/Kg
Basis For Req Cleanup Lvl:	SRV (Soil Reference Value)
Max Residual Contamination:	50
Date Info Last Updated:	2008-10-27 00:00:00

Contaminant Id:	Lead
Contaminated Media:	Soil
Req Cleanup Concluded:	700
Cleanup Lvl Measure Units:	mg/Kg
Basis For Req Cleanup Lvl:	SRV (Soil Reference Value)
Max Residual Contamination:	1100
Date Info Last Updated:	2008-10-27 00:00:00

Contaminant Id:	Diesel Range Organics
Contaminated Media:	Soil
Req Cleanup Concluded:	Not reported
Cleanup Lvl Measure Units:	mg/Kg
Basis For Req Cleanup Lvl:	Not reported
Max Residual Contamination:	480
Date Info Last Updated:	2008-10-27 00:00:00

Facid:	VP24880
Event:	156
Additional Information:	(RAP not implemented)
Start Date:	Not reported
End Date:	2008-10-27 00:00:00
Planned Start Date:	Not reported
Planned End Date:	Not reported
Date Info Last Updated:	2008-11-07 00:00:00
Record Number:	29636

Facid:	VP24880
Event:	VIC Program Participation Dates (Start/End)
Additional Information:	None Entered
Start Date:	2008-09-23 00:00:00
End Date:	2010-03-12 00:00:00
Planned Start Date:	Not reported

DIGIGRAPHICS/PHOTOS INC. (Continued) **S109364598**

Planned End Date:	Not reported
Date Info Last Updated:	2008-09-23 00:00:00
Record Number:	29422

Facid:	VP24880
Event:	Phase I Investigation
Additional Information:	for Venture Bank and for new addition/construction financing
Start Date:	2008-06-03 00:00:00
End Date:	2008-06-24 00:00:00
Planned Start Date:	Not reported
Planned End Date:	Not reported
Date Info Last Updated:	2008-10-09 00:00:00
Record Number:	29491

Facid:	VP24880
Event:	Phase I Investigation
Additional Information:	Braun - Envir Audit or Phase I ESA Update for First Bank Midway
Start Date:	1994-03-24 00:00:00
End Date:	1994-04-20 00:00:00
Planned Start Date:	Not reported
Planned End Date:	Not reported
Date Info Last Updated:	2008-10-09 00:00:00
Record Number:	29494

Facid:	VP24880
Event:	Phase II Investigation
Additional Information:	6 test pits on NE side of Site (for proposed bldg and pond)
Start Date:	2008-07-16 00:00:00
End Date:	2008-09-16 00:00:00
Planned Start Date:	Not reported
Planned End Date:	Not reported
Date Info Last Updated:	2008-10-09 00:00:00
Record Number:	29497

Facid:	Not reported
GW Recepts Prot by Rem Actn:	Not reported
Ecological receptors present:	Not reported
Type of ecological receptors:	Not reported
Acres of contaminated soil:	Not reported
Volume of contaminated soil:	Not reported
Acres of surface water impacted:	Not reported
Acres of wetland impacted:	Not reported
Acres of sediment impacted:	Not reported
GW Plume Area Acres:	Not reported
Cleanup Conducted:	Not reported
Acres of Contam Soil remediate:	Not reported
Volume of Soil Cleaned:	Not reported
# Municipal wells contamd:	Not reported
# Dom wells contam:	Not reported
# People Impct SW intake contam:	Not reported
# Drums Revolved from site:	Not reported
Yr Soil Remediated:	Not reported
Acres of Soil w/ Restrict Access:	Not reported
Yr IC remedy complete:	Not reported
Yr GW remedy completed:	Not reported
Year GWIC completed:	Not reported
Acres of wetland of sediment remediated:	Not reported

DIGIGRAPHICS/PHOTOS INC. (Continued) **S109364598**

Public financing:	Not reported
Assurance help:	Not reported
Land use Classfn At Site:	Not reported
Land use Vicinity Of Site:	Not reported
Deed notif Present On Site:	Not reported
Restrictive Covenant Present:	Not reported
Restrictions: Not reported	
GW Pump and Treat Used at site:	Not reported
Quaternary Perched:	Not reported
Quaternary Water Table:	Not reported
Quaternary Confined:	Not reported
Cretaceous:	Not reported
Plattville:	Not reported
St. peter:	Not reported
Prairie Duchien:	Not reported
Jordan:	Not reported
Ironton/Galesville:	Not reported
Mt Simon Hinckley:	Not reported
Precambrian Undefferentiated:	Not reported
Other/Unknown Aquifier:	Not reported
Date Info Last Updated:	Not reported
Inst Control Info Updated:	Not reported
Inst Control Filed Location:	Not reported
SW Classification (Primary):	Not reported
SW Classification (Secondary):	Not reported
Miscellaneous: Not reported	
SW Comments:	Not reported

Facility ID:	VP24881
Facility Type:	Printing
Facility Address 2:	Not reported
Core Program Interest Id:	55025143
Link Id:	6814
Active:	False
Pay Complete:	False
MPCA Region:	Metro
Size Acres:	2.8
HRS Score:	Not reported
Enforcement Lead Agency:	MPCA
Federal Defferal Plot:	False
Petroleum Brownfields Prog?:	False
Emergency:	False
Site Classification:	False
RD/RA:	False
RL/FS:	False
Fund financed:	False
Npl:	False
Plp:	False
District:	Metro
Program Reffered from:	Not reported
Program Interest:	VIC
Physical Location:	PIN 3602924420067
Natural Source damage:	False
Clean up Cost:	Not reported
Indian Reservation:	False
Reservation Name:	Not reported

DIGIGRAPHICS/PHOTOS INC. (Continued) **S109364598**

MPCA Owned Wells at site:	False
Created By:	A. Nichols
Date Created:	02/13/2012
Date Last Updated:	05/17/2013
Federal Facility:	False
Primary Funding Source:	Not reported
EPA Id:	Not reported
MPCA Id:	Not reported
Alpha Sort:	Not reported
Legal Distt:	62A
Congressional Dist:	5
Scale Of Map Used Pls Loc Data:	N
Township:	29
Range:	24
Range East West:	W
Section:	36
Pls Qtr Section (160 Acres):	SE
Pls Qtr Qtr Section (40 Acres):	Not reported
Pls Qtr-Qtr-Qtr Section (10 Acres):	Not reported
Pls Qtr-Qtr-Qtr-Qtr Section (2.5 Acres):	Not reported
Quad:	1291
NAD Number:	83
Desc Of UTM Coord Pt:	Center of Site
UTM Coord Pt Data Source:	4
Org Providing The UTM Coord Point Data:	Peer Engineering
Method For Loc Public Land Survey:	A1
Method Of Utm Coord Pt Data Collection:	I1
Date Of Utm Coord Pt Data Collection:	2008-09-15 00:00:00
COL Date Qual:	Not reported
Map Scale:	N
Verification Method:	Not reported
horizref:	Not reported
Utm Source:	Not reported
Utm Method:	Not reported
Utm Scale:	Not reported
Utm Accuracy:	Not reported
Utm East:	481318.0503
Utm North:	4977797.7460000003
Utm Zone:	15
Basin Code:	2
Major Watershed:	20
Major Watershed:	20114
Method For Loc Public Land Survey:	Not reported
Scale Of Map Used Pls Loc Data:	Not reported
Township 2:	Not reported
Range 2:	Not reported
Range East West:	Not reported
Section 2:	Not reported
Pls Qtr Section (160 Acres) 2:	Not reported
Pls Qtr Qtr Section (40 Acres)2:	Not reported
Pls Qtr Qtr Qtr Section (10 Acres)2:	Not reported
Pls Qtr Qtr Qtr Qtr Section (2.5 Acres) 2:	Not reported
Quad 2:	Not reported
File Location:	OnBase
GIS Application GIS:	False
Notes:	See also VP24880 (also, formerly PB3761)VP seeks a Technical/3rd Party Review and NAD.

DIGIGRAPHICS/PHOTOS INC. (Continued) **S109364598**

Contact Type:	Voluntary Party
Company Name:	Digigraphics, LLC, c/o Image Print Solutions
Contact Address:	1000 Valley Park Drive
Contact Address 2:	Not reported
Contact City,St,Zip:	Minneapolis, MN 55379
Contact Province:	Not reported
Contact Country:	Not reported
Contact Postal code:	Not reported
Contact Phone:	9529034400
Contact Phone Ext:	Not reported
Contact Fax:	9526412111
Contact E-mail:	Not reported
Contact Cell Phone:	Not reported
Contact Information Last Updated:	2012-02-17 00:00:00
Misc Contact Info:	Not reported
Receive Invoice:	T
Staff Id Num:	Not reported

Contact Type:	Legal Counsel
Company Name:	Winthrop & Weinstine, P.A.
Contact Address:	225 South Sixth Street
Contact Address 2:	Ste 3500
Contact City,St,Zip:	Minneapolis, MN 554024629
Contact Province:	Not reported
Contact Country:	Not reported
Contact Postal code:	Not reported
Contact Phone:	6126046567
Contact Phone Ext:	Not reported
Contact Fax:	6126046867
Contact E-mail:	mwitzany@winthrop.com
Contact Cell Phone:	Not reported
Contact Information Last Updated:	2012-02-17 00:00:00
Misc Contact Info:	Not reported
Receive Invoice:	F
Staff Id Num:	Not reported

Contact Type:	Staff PL/PM (Project Leader/Project Manager)s
Company Name:	MPCA
Contact Address:	520 Lafayette Rd N
Contact Address 2:	Not reported
Contact City,St,Zip:	St. Paul, MN 55155
Contact Province:	Not reported
Contact Country:	Not reported
Contact Postal code:	Not reported
Contact Phone:	(651) 757-2627
Contact Phone Ext:	Not reported
Contact Fax:	6512969707
Contact E-mail:	edward.olson@state.mn.us
Contact Cell Phone:	Not reported
Contact Information Last Updated:	2008-09-23 00:00:00
Misc Contact Info:	Not reported
Receive Invoice:	F
Staff Id Num:	3366

Contact Type:	Former Staff TA
Company Name:	MPCA
Contact Address:	520 Lafayette Rd N

DIGIGRAPHICS/PHOTOS INC. (Continued) **S109364598**

Contact Address 2:	Not reported
Contact City,St,Zip:	St. Paul, MN 55155
Contact Province:	Not reported
Contact Country:	Not reported
Contact Postal code:	Not reported
Contact Phone:	(651) 757-1808
Contact Phone Ext:	Not reported
Contact Fax:	6512969707
Contact E-mail:	allan.timm@state.mn.us
Contact Cell Phone:	Not reported
Contact Information Last Updated:	2008-09-23 00:00:00
Misc Contact Info:	Not reported
Receive Invoice:	F
Staff Id Num:	7793

Contact Type:	Owner
Company Name:	Remakel Property Investment, LLC
Contact Address:	15476 Boulder Pointe Road
Contact Address 2:	Not reported
Contact City,St,Zip:	Eden Prairie, MN 55347
Contact Province:	Not reported
Contact Country:	Not reported
Contact Postal code:	Not reported
Contact Phone:	6127212434
Contact Phone Ext:	Not reported
Contact Fax:	6127214855
Contact E-mail:	bob.digidigi.com
Contact Cell Phone:	Not reported
Contact Information Last Updated:	2008-09-23 00:00:00
Misc Contact Info:	Not reported
Receive Invoice:	F
Staff Id Num:	Not reported

Contact Type:	Consultant
Company Name:	Peer Engineering, Inc.
Contact Address:	7615 Golden Triangle Drive
Contact Address 2:	Suite N
Contact City,St,Zip:	Eden Prairie, MN 55344
Contact Province:	Not reported
Contact Country:	Not reported
Contact Postal code:	Not reported
Contact Phone:	9528313341
Contact Phone Ext:	Not reported
Contact Fax:	9528314552
Contact E-mail:	sjansen@peerengineering.com
Contact Cell Phone:	Not reported
Contact Information Last Updated:	2008-09-23 00:00:00
Misc Contact Info:	Not reported
Receive Invoice:	F
Staff Id Num:	Not reported

Contaminant Id:	Mercury
Contaminated Media:	Soil
Req Cleanup Concluded:	1.5
Cleanup Lvl Measure Units:	mg/Kg
Basis For Req Cleanup Lvl:	SRV (Soil Reference Value)
Max Residual Contamination:	1.7

DIGIGRAPHICS/PHOTOS INC. (Continued) **S109364598**

Date Info Last Updated: 2008-10-27 00:00:00

Contaminant Id: Arsenic
Contaminated Media: Soil
Req Cleanup Concluded: 5
Cleanup Lvl Measure Units: mg/Kg
Basis For Req Cleanup Lvl: SRV (Soil Reference Value)
Max Residual Contamination: 50
Date Info Last Updated: 2008-10-27 00:00:00

Contaminant Id: Lead
Contaminated Media: Soil
Req Cleanup Concluded: 700
Cleanup Lvl Measure Units: mg/Kg
Basis For Req Cleanup Lvl: SRV (Soil Reference Value)
Max Residual Contamination: 1100
Date Info Last Updated: 2008-10-27 00:00:00

Contaminant Id: Diesel Range Organics
Contaminated Media: Soil
Req Cleanup Concluded: Not reported
Cleanup Lvl Measure Units: mg/Kg
Basis For Req Cleanup Lvl: Not reported
Max Residual Contamination: 480
Date Info Last Updated: 2008-10-27 00:00:00

Facid: VP24881
Event: 156
Additional Information: (RAP not implemented)
Start Date: Not reported
End Date: 2012-04-27 00:00:00
Planned Start Date: Not reported
Planned End Date: Not reported
Date Info Last Updated: 2012-04-27 00:00:00
Record Number: 33674

Facid: VP24881
Event: VIC Program Participation Dates (Start/End)
Additional Information: None Entered
Start Date: 2012-02-13 00:00:00
End Date: 2013-05-17 00:00:00
Planned Start Date: Not reported
Planned End Date: Not reported
Date Info Last Updated: 2012-02-17 00:00:00
Record Number: 33470

Facid: VP24881
Event: Phase I Investigation
Additional Information: ASTM E 1527-05
Start Date: 2012-01-18 00:00:00
End Date: 2012-02-06 00:00:00
Planned Start Date: Not reported
Planned End Date: Not reported
Date Info Last Updated: 2012-05-03 00:00:00
Record Number: 33707

Facid: VP24881

DIGIGRAPHICS/PHOTOS INC. (Continued) **S109364598**

Event:	Phase II Investigation
Additional Information:	3 test pit excavation for proposed stormwater basin RAP
Start Date:	2012-02-27 00:00:00
End Date:	2012-03-27 00:00:00
Planned Start Date:	Not reported
Planned End Date:	Not reported
Date Info Last Updated:	2012-03-30 00:00:00
Record Number:	33598

Facid:	Not reported
GW Recepts Prot by Rem Actn:	Not reported
Ecological receptors present:	Not reported
Type of ecological receptors:	Not reported
Acres of contaminated soil:	Not reported
Volume of contaminated soil:	Not reported
Acres of surface water impacted:	Not reported
Acres of wetland impacted:	Not reported
Acres of sediment impacted:	Not reported
GW Plume Area Acres:	Not reported
Cleanup Conducted:	Not reported
Acres of Contam Soil remediate:	Not reported
Volume of Soil Cleaned:	Not reported
# Municipal wells contamd:	Not reported
# Dom wells contam:	Not reported
# People Impct SW intake contam:	Not reported
# Drums Revolved from site:	Not reported
Yr Soil Remediated:	Not reported
Acres of Soil w/ Restrict Access:	Not reported
Yr IC remedy complete:	Not reported
Yr GW remedy completed:	Not reported
Year GWIC completed:	Not reported
Acres of wetland of sediment remediated:	Not reported
Public financing:	Not reported
Assurance help:	Not reported
Land use Classfn At Site:	Not reported
Land use Vicinity Of Site:	Not reported
Deed notif Present On Site:	Not reported
Restrictive Covenant Present:	Not reported
Restrictions:	Not reported
GW Pump and Treat Used at site:	Not reported
Quaternary Perched:	Not reported
Quaternary Water Table:	Not reported
Quaternary Confined:	Not reported
Cretaceous:	Not reported
Plattville:	Not reported
St. peter:	Not reported
Prairie Duchien:	Not reported
Jordan:	Not reported
Ironton/Galesville:	Not reported
Mt Simon Hinckley:	Not reported
Precambrian Undefferentiated:	Not reported
Other/Unknown Aquifier:	Not reported
Date Info Last Updated:	Not reported
Inst Control Info Updated:	Not reported
Inst Control Filed Location:	Not reported
SW Classification (Primary):	Not reported
SW Classification (Secondary):	Not reported

DIGIGRAPHICS/PHOTOS INC. (Continued) **S109364598**

Miscellaneous: Not reported
SW Comments: Not reported

Facility ID:	VP24882
Facility Type:	Printing
Facility Address 2:	Not reported
Core Program Interest Id:	55025143
Link Id:	6814
Active:	False
Pay Complete:	False
MPCA Region:	Metro
Size Acres:	2.79
HRS Score:	Not reported
Enforcement Lead Agency:	MPCA
Federal Defferal Plot:	False
Petroleum Brownfields Prog?:	False
Emergency:	False
Site Classification:	False
RD/RA:	False
RL/FS:	False
Fund financed:	False
Npl:	False
Plp:	False
District:	Metro
Program Reffered from:	Not reported
Program Interest:	VIC
Physical Location:	PIN 3602924420067
Natural Source damage:	False
Clean up Cost:	Not reported
Indian Reservation:	False
Reservation Name:	Not reported
MPCA Owned Wells at site:	False
Created By:	A. Nichols
Date Created:	11/17/2014
Date Last Updated:	01/07/2015
Federal Facility:	False
Primary Funding Source:	Not reported
EPA Id:	Not reported
MPCA Id:	Not reported
Alpha Sort:	Not reported
Legal Distt:	62A
Congressional Dist:	5
Scale Of Map Used Pls Loc Data:	N
Township:	29
Range:	24
Range East West:	W
Section:	36
Pls Qtr Section (160 Acres):	SE
Pls Qtr Qtr Section (40 Acres):	Not reported
Pls Qtr-Qtr-Qtr Section (10 Acres):	Not reported
Pls Qtr-Qtr-Qtr-Qtr Section (2.5 Acres):	Not reported
Quad:	1291
NAD Number:	83
Desc Of UTM Coord Pt:	Center of Site
UTM Coord Pt Data Source:	4
Org Providing The UTM Coord Point Data:	Peer Engineering

DIGIGRAPHICS/PHOTOS INC. (Continued) **S109364598**

Method For Loc Public Land Survey:	A1
Method Of Utm Coord Pt Data Collection:	I1
Date Of Utm Coord Pt Data Collection:	2008-09-15 00:00:00
COL Date Qual:	Not reported
Map Scale:	N
Verification Method:	Not reported
horizref:	Not reported
Utm Source:	Not reported
Utm Method:	Not reported
Utm Scale:	Not reported
Utm Accuracy:	Not reported
Utm East:	481318.0503
Utm North:	4977797.7460000003
Utm Zone:	15
Basin Code:	2
Major Watershed:	20
Major Watershed:	20114
Method For Loc Public Land Survey:	Not reported
Scale Of Map Used Pls Loc Data:	Not reported
Township 2:	Not reported
Range 2:	Not reported
Range East West:	Not reported
Section 2:	Not reported
Pls Qtr Section (160 Acres) 2:	Not reported
Pls Qtr Qtr Section (40 Acres)2:	Not reported
Pls Qtr Qtr Qtr Section (10 Acres)2:	Not reported
Pls Qtr Qtr Qtr Qtr Section (2.5 Acres) 2:	Not reported
Quad 2:	Not reported
File Location:	OnBase
GIS Application GIS:	False
Notes:	See also VP24880 (also, formerly PB3761) and VP24881VP seeks a Technical/3rd Party Review and NAD.
Contact Type:	Owner
Company Name:	Remakel Property Investment, LLC
Contact Address:	15476 Boulder Pointe Road
Contact Address 2:	Not reported
Contact City,St,Zip:	Eden Prairie, MN 55347
Contact Province:	Not reported
Contact Country:	Not reported
Contact Postal code:	Not reported
Contact Phone:	6127212434
Contact Phone Ext:	Not reported
Contact Fax:	6127214855
Contact E-mail:	bob.digidigi.com
Contact Cell Phone:	Not reported
Contact Information Last Updated:	2008-09-23 00:00:00
Misc Contact Info:	Not reported
Receive Invoice:	F
Staff Id Num:	Not reported

Contact Type:	Consultant
Company Name:	Vieau Associates
Contact Address:	4570 West 77th St
Contact Address 2:	Suite 265
Contact City,St,Zip:	Edina, MN 55435
Contact Province:	Not reported
Contact Country:	Not reported

DIGIGRAPHICS/PHOTOS INC. (Continued) **S109364598**

Contact Postal code:	Not reported
Contact Phone:	9528937931
Contact Phone Ext:	Not reported
Contact Fax:	9528937932
Contact E-mail:	jpavlish@vieauassociates.com
Contact Cell Phone:	Not reported
Contact Information Last Updated:	2014-11-19 00:00:00
Misc Contact Info:	Not reported
Receive Invoice:	F
Staff Id Num:	Not reported

Contact Type:	Voluntary Party
Company Name:	Image! Print Solutions
Contact Address:	1000 Valley Park Dr
Contact Address 2:	Not reported
Contact City,St,Zip:	Shakopee, MN 55379
Contact Province:	Not reported
Contact Country:	Not reported
Contact Postal code:	Not reported
Contact Phone:	9529034443
Contact Phone Ext:	Not reported
Contact Fax:	Not reported
Contact E-mail:	tbettenga@imagineps.com
Contact Cell Phone:	Not reported
Contact Information Last Updated:	2014-11-19 00:00:00
Misc Contact Info:	Not reported
Receive Invoice:	F
Staff Id Num:	Not reported

Contact Type:	Staff TA (Technical Analyst)
Company Name:	MPCA
Contact Address:	520 Lafayette Rd N
Contact Address 2:	Not reported
Contact City,St,Zip:	St. Paul, MN 551554194
Contact Province:	Not reported
Contact Country:	Not reported
Contact Postal code:	Not reported
Contact Phone:	6517572402
Contact Phone Ext:	Not reported
Contact Fax:	6512969707
Contact E-mail:	amy.hadiaris@state.mn.us
Contact Cell Phone:	Not reported
Contact Information Last Updated:	2014-11-24 00:00:00
Misc Contact Info:	Not reported
Receive Invoice:	F
Staff Id Num:	222

Contaminant Id:	Mercury
Contaminated Media:	Soil
Req Cleanup Concluded:	1.5
Cleanup Lvl Measure Units:	mg/Kg
Basis For Req Cleanup Lvl:	SRV (Soil Reference Value)
Max Residual Contamination:	1.7
Date Info Last Updated:	2008-10-27 00:00:00

Contaminant Id:	Arsenic
Contaminated Media:	Soil

DIGIGRAPHICS/PHOTOS INC. (Continued) **S109364598**

Req Cleanup Concluded:	5
Cleanup Lvl Measure Units:	mg/Kg
Basis For Req Cleanup Lvl:	SRV (Soil Reference Value)
Max Residual Contamination:	50
Date Info Last Updated:	2008-10-27 00:00:00

Contaminant Id:	Lead
Contaminated Media:	Soil
Req Cleanup Concluded:	700
Cleanup Lvl Measure Units:	mg/Kg
Basis For Req Cleanup Lvl:	SRV (Soil Reference Value)
Max Residual Contamination:	1100
Date Info Last Updated:	2008-10-27 00:00:00

Contaminant Id:	Diesel Range Organics
Contaminated Media:	Soil
Req Cleanup Concluded:	Not reported
Cleanup Lvl Measure Units:	mg/Kg
Basis For Req Cleanup Lvl:	Not reported
Max Residual Contamination:	480
Date Info Last Updated:	2008-10-27 00:00:00

Facid:	VP24882
Event:	211
Additional Information:	review comments RE: Phase I, II, NAD request
Start Date:	Not reported
End Date:	2015-01-06 00:00:00
Planned Start Date:	Not reported
Planned End Date:	Not reported
Date Info Last Updated:	2015-01-06 00:00:00
Record Number:	40036

Facid:	VP24882
Event:	VIC Program Participation Dates (Start/End)
Additional Information:	None Entered
Start Date:	2014-11-17 00:00:00
End Date:	2015-01-08 00:00:00
Planned Start Date:	Not reported
Planned End Date:	Not reported
Date Info Last Updated:	2014-11-19 00:00:00
Record Number:	39825

Facid:	VP24882
Event:	No Association Determination Issued
Additional Information:	to Lothenbach Properties III, LLC
Start Date:	Not reported
End Date:	2015-01-07 00:00:00
Planned Start Date:	Not reported
Planned End Date:	Not reported
Date Info Last Updated:	2015-01-06 00:00:00
Record Number:	40037

Facid:	VP24882
Event:	Phase I Investigation
Additional Information:	Vieau, for Imagine Print Solutions, Inc.
Start Date:	Not reported
End Date:	2014-11-14 00:00:00

DIGIGRAPHICS/PHOTOS INC. (Continued) **S109364598**

Planned Start Date: Not reported
Planned End Date: Not reported
Date Info Last Updated: 2014-12-19 00:00:00
Record Number: 39970

Facid: VP24882
Event: Phase II Investigation
Additional Information: Peer - 3 test pits (stormwater pond - new location)
Start Date: Not reported
End Date: 2012-02-28 00:00:00
Planned Start Date: Not reported
Planned End Date: Not reported
Date Info Last Updated: 2014-12-19 00:00:00
Record Number: 39972

Facid: VP24882
Event: Phase II Investigation
Additional Information: Peer - 6 test pits (bldg addition/stormwater pond)
Start Date: Not reported
End Date: 2008-07-16 00:00:00
Planned Start Date: Not reported
Planned End Date: Not reported
Date Info Last Updated: 2014-12-19 00:00:00
Record Number: 39971

Facid: Not reported
GW Recepts Prot by Rem Actn: Not reported
Ecological receptors present: Not reported
Type of ecological receptors: Not reported
Acres of contaminated soil: Not reported
Volume of contaminated soil: Not reported
Acres of surface water impacted: Not reported
Acres of wetland impacted: Not reported
Acres of sediment impacted: Not reported
GW Plume Area Acres: Not reported
Cleanup Conducted: Not reported
Acres of Contam Soil remediate: Not reported
Volume of Soil Cleaned: Not reported
Municipal wells contamd: Not reported
Dom wells contam: Not reported
People Impct SW intake contam: Not reported
Drums Revolved from site: Not reported
Yr Soil Remediated: Not reported
Acres of Soil w/ Restrict Access: Not reported
Yr IC remedy complete: Not reported
Yr GW remedy completed: Not reported
Year GWIC completed: Not reported
Acres of wetland of sediment remediated: Not reported
Public financing: Not reported
Assurance help: Not reported
Land use Classfn At Site: Not reported
Land use Vicinity Of Site: Not reported
Deed notif Present On Site: Not reported
Restrictive Covenant Present: Not reported
Restrictions: Not reported
GW Pump and Treat Used at site: Not reported
Quaternary Perched: Not reported

DIGIGRAPHICS/PHOTOS INC. (Continued) **S109364598**

Quaternary Water Table:	Not reported
Quaternary Confined:	Not reported
Cretaceous:	Not reported
Plattville:	Not reported
St. peter:	Not reported
Prairie Duchien:	Not reported
Jordan:	Not reported
Ironton/Galesville:	Not reported
Mt Simon Hinckley:	Not reported
Precambrian Undefferentiated:	Not reported
Other/Unknown Aquifier:	Not reported
Date Info Last Updated:	Not reported
Inst Control Info Updated:	Not reported
Inst Control Filed Location:	Not reported
SW Classification (Primary):	Not reported
SW Classification (Secondary):	Not reported
Miscellaneous: Not reported	
SW Comments:	Not reported

BROWNFIELD:

Leak Num:	4115
Owner Name:	Digigraphics LLC
Leak Source:	PBP
Response Action Date:	04/27/2012
Site Acreage:	2.79999997

Leak Num:	4115
Owner Name:	Digigraphics LLC
Leak Source:	PBP
Response Action Date:	04/27/2012
Site Acreage:	2.79999998

Leak Num:	3761
Owner Name:	Remakel Property Investments, LLC
Leak Source:	Non-Tank
Response Action Date:	10/16/2008
Site Acreage:	Not reported

MN Financial Assurance 1:

PROGRAM ID:	55026696
Township Name:	Not reported
Region:	1
Interest Type:	Petroleum Brownfield
ADDR ID:	49049
Interest Telephone:	NO CORE PI PH.
Preferred ID:	3761
Interest Start Date:	09/26/2008
Interest End Date:	02/03/2014
Activity Flag:	N
TMSP Added:	09/26/2008
TMSP Last Update:	02/03/2014 15:29:52
Staff ID Last Update:	MKOPLIT
Source:	CORE
Source ID:	55026693
Country Code:	USA

DIGIGRAPHICS/PHOTOS INC. (Continued) **S109364598**

FOR State:	Not reported
FOR Zone:	Not reported
FIPS County Code:	053
Comments:	Not reported

PROGRAM ID:	62343778
Township Name:	Not reported
Region:	1
Interest Type:	Petroleum Brownfield
ADDR ID:	49049
Interest Telephone:	NO CORE PI PH.
Preferred ID:	4115
Interest Start Date:	03/30/2012
Interest End Date:	09/18/2014
Activity Flag:	N
TMSP Added:	03/30/2012
TMSP Last Update:	11/07/2014 08:57:31
Staff ID Last Update:	MKOPLIT
Source:	CORE
Source ID:	62343775
Country Code:	USA
FOR State:	Not reported
FOR Zone:	Not reported
FIPS County Code:	053
Comments:	Not reported

Latitude Longitude:

Program Id:	55026696
Lat/Long ID:	0
Latitude Degrees:	Not reported
Latitude Minutes:	Not reported
Latitude Seconds:	Not reported
Longitude Degrees:	Not reported
Longitude Minutes:	Not reported
Longitude Seconds:	Not reported
Collection Date:	Not reported
Lat/Long Description:	Not reported
TMSP Added:	02/16/2012 15:49:34
TMSP Last Update:	02/16/2012 15:49:34
Staff ID Last Update:	SVANPAT
Coord Source Type:	Not reported
Org Name Source:	Not reported
Coord Coll Meth:	Not reported
Map Scale Code:	Not reported
Source:	TALES
Site ID:	55026693
Spatial ID:	55026697

Program Id:	55026696
Lat/Long ID:	186853
Latitude Degrees:	44
Latitude Minutes:	57
Latitude Seconds:	11.79
Longitude Degrees:	-93
Longitude Minutes:	14
Longitude Seconds:	12.42
Collection Date:	08/26/2014 11:25:17

DIGIGRAPHICS/PHOTOS INC. (Continued) **S109364598**

Lat/Long Description:	Not reported
TMSP Added:	04/01/2010 13:36:09
TMSP Last Update:	08/26/2014 11:25:17
Staff ID Last Update:	MAPTOOL
Coord Source Type:	Not reported
Org Name Source:	Not reported
Coord Coll Meth:	DM
Map Scale Code:	Not reported
Source:	CORE
Site ID:	55026693
Spatial ID:	55026697

Staff Name:

Program Id:	55026696
Staff Sequence ID:	161167
Staff Type:	Not reported
Staff Name:	Not reported
TMSP Added:	01/28/2014 14:30:06
TMSP Last Update:	01/28/2014 14:30:06
Staff ID Last Update:	MKOPLIT
Last Name:	Not reported
First Name:	Not reported
Middle Initial:	Not reported
Functional Area Code:	LPM
Staff ID Number:	3311

Latitude Longitude:

Program Id:	62343778
Lat/Long ID:	0
Latitude Degrees:	Not reported
Latitude Minutes:	Not reported
Latitude Seconds:	Not reported
Longitude Degrees:	Not reported
Longitude Minutes:	Not reported
Longitude Seconds:	Not reported
Collection Date:	Not reported
Lat/Long Description:	Site Center
TMSP Added:	04/02/2012 09:52:50
TMSP Last Update:	06/25/2014 11:23:49
Staff ID Last Update:	BGOODLA
Coord Source Type:	Not reported
Org Name Source:	Not reported
Coord Coll Meth:	Not reported
Map Scale Code:	Not reported
Source:	TALES
Site ID:	62343775
Spatial ID:	62343779

Program Id:	62343778
Lat/Long ID:	197933
Latitude Degrees:	44
Latitude Minutes:	57
Latitude Seconds:	11.76
Longitude Degrees:	-93
Longitude Minutes:	14

DIGIGRAPHICS/PHOTOS INC. (Continued) **S109364598**

Longitude Seconds:	12.38
Collection Date:	03/19/2013 09:39:08
Lat/Long Description:	Not reported
TMSP Added:	03/30/2012 17:57:53
TMSP Last Update:	03/19/2013 09:39:09
Staff ID Last Update:	MAPTOOL
Coord Source Type:	Not reported
Org Name Source:	Not reported
Coord Coll Meth:	DM
Map Scale Code:	Not reported
Source:	CORE
Site ID:	62343775
Spatial ID:	62343779

Staff Name:

Program Id:	62343778
Staff Sequence ID:	149334
Staff Type:	Not reported
Staff Name:	Not reported
TMSP Added:	03/30/2012 12:12:10
TMSP Last Update:	03/30/2012 12:12:10
Staff ID Last Update:	SVANPAT
Last Name:	Not reported
First Name:	Not reported
Middle Initial:	Not reported
Functional Area Code:	LPM
Staff ID Number:	3311

Program Id:	62343778
Staff Sequence ID:	149335
Staff Type:	Not reported
Staff Name:	Not reported
TMSP Added:	03/30/2012 12:12:26
TMSP Last Update:	03/30/2012 12:12:26
Staff ID Last Update:	SVANPAT
Last Name:	Not reported
First Name:	Not reported
Middle Initial:	Not reported
Functional Area Code:	HYD
Staff ID Number:	Not reported

WIMN:

Legislative District:	63A
Status:	Active
Latitude:	44.953249
Longitude:	-93.23694100
Coordinate Collection Method:	GPS - Other
Activity:	Industrial Stormwater Permit
MPCA Id:	Multiple Activities
Major Watershed:	Mississippi River - Twin Cities

Click here to access Minnesota Pollution Control Agency:

Legislative District:	63B
Status:	Inactive

DIGIGRAPHICS/PHOTOS INC. (Continued) **S109364598**

Latitude: 44.91579437
Longitude: -93.23460387
Coordinate Collection Method: Address Matching House Number
Activity: Hazardous Waste, Small to Minimal QG
MPCA Id: MNR000004077
Major Watershed: Mississippi River - Twin Cities

Click here to access Minnesota Pollution Control Agency:

Legislative District: 62A
Status: Inactive
Latitude: 44.95327500
Longitude: -93.23678533
Coordinate Collection Method: Digitized - Map Tool
Activity: Petroleum Brownfield
MPCA Id: 3761
Major Watershed: Mississippi River - Twin Cities

Click here to access Minnesota Pollution Control Agency:

Legislative District: 62A
Status: Inactive
Latitude: 44.95326708
Longitude: -93.23677349
Coordinate Collection Method: Digitized - Map Tool
Activity: Petroleum Brownfield
MPCA Id: 4115
Major Watershed: Mississippi River - Twin Cities

Click here to access Minnesota Pollution Control Agency:

Legislative District: 63A
Status: Active
Latitude: 44.95328115
Longitude: -93.23679989
Coordinate Collection Method: Digitized - Map Tool
Activity: Voluntary Investigation & Cleanup (VIC)
MPCA Id: Multiple Activities
Major Watershed: Mississippi River - Twin Cities

Click here to access Minnesota Pollution Control Agency:

B9 **IMAGINE EXPRESS - PRIMARY SITE** **RCRA-SQG** **1016958581**
NE **2633 MINNEHAHA AVE** **MNS000212332**
< 1/8 **MINNEAPOLIS, MN 55406**
0.009 mi.
47 ft. **Site 5 of 12 in cluster B**

Relative:
Higher

Actual:
842 ft.

RCRA-SQG:
Date form received by agency: 10/22/2014
Facility name: IMAGINE EXPRESS - PRIMARY SITE
Facility address: 2633 MINNEHAHA AVE
MINNEAPOLIS, MN 55406
EPA ID: MNS000212332
Contact: TIM QUENEMOEN
Contact address: 2633 MINNEHAHA AVE
MINNEAPOLIS, MN 55406
Contact country: US

IMAGINE EXPRESS - PRIMARY SITE (Continued) **1016958581**

Contact telephone: (612) 728-1566
Contact email: Not reported
EPA Region: 05
Classification: Small Small Quantity Generator
Description: Handler: generates more than 100 and less than 1000 kg of hazardous waste during any calendar month and accumulates less than 6000 kg of hazardous waste at any time; or generates 100 kg or less of hazardous waste during any calendar month, and accumulates more than 1000 kg of hazardous waste at any time

Owner/Operator Summary:
Owner/operator name: IMAGINE EXPRESS
Owner/operator address: Not reported
Not reported
Owner/operator country: US
Owner/operator telephone: Not reported
Legal status: Private
Owner/Operator Type: Owner
Owner/Op start date: 10/22/2014
Owner/Op end date: Not reported

Owner/operator name: IMAGINE EXPRESS
Owner/operator address: Not reported
Not reported
Owner/operator country: US
Owner/operator telephone: Not reported
Legal status: Private
Owner/Operator Type: Operator
Owner/Op start date: 10/22/2014
Owner/Op end date: Not reported

Handler Activities Summary:
U.S. importer of hazardous waste: No
Mixed waste (haz. and radioactive): No
Recycler of hazardous waste: No
Transporter of hazardous waste: No
Treater, storer or disposer of HW: No
Underground injection activity: No
On-site burner exemption: No
Furnace exemption: No
Used oil fuel burner: No
Used oil processor: No
User oil refiner: No
Used oil fuel marketer to burner: No
Used oil Specification marketer: No
Used oil transfer facility: No
Used oil transporter: No

. Waste code: D001
. Waste name: IGNITABLE WASTE

Violation Status: No violations found

B10
NE
< 1/8
0.009 mi.
47 ft.

IMAGINE EXPRESS - PRIMARY SITE
2633 MINNEHAHA AVE
MINNEAPOLIS, MN 55406

MN WIMN **S117412696**
N/A

Site 6 of 12 in cluster B

Relative:
Higher

Actual:
842 ft.

WIMN:

Legislative District:	63A
Status:	Active
Latitude:	44.93750099
Longitude:	-93.22278900
Coordinate Collection Method:	Zip Code Centroid
Activity:	Hazardous Waste, Small to Minimal QG
MPCA Id:	MNS000212332
Major Watershed:	Mississippi River - Twin Cities

Click here to access Minnesota Pollution Control Agency:

B11
NE
< 1/8
0.009 mi.
47 ft.

IMAGINE EXPRESS
2633 MINNEHAHA AVE
MINNEAPOLIS, MN 55406

MN MANIFEST **S117328631**
MN WIMN **N/A**

Site 7 of 12 in cluster B

Relative:
Higher

Actual:
842 ft.

MANIFEST:

Year:	2014
Waste activity:	Generation, SQG
Preferred id:	MNS000212332
Region desc:	Metro Region
NAICS code:	323111
SIC code:	2759
Mail address:	2633 Minnehaha Ave
Mail city:	Minneapolis, MN 55406
Contact:	Tim Quenemoen
Phone:	(612)728-1566

Manifest Shipped:

Year:	2014
Generator id:	MNS000212332
Waste activity:	Generation, SQG
Waste activity code:	G4
Generator name:	Imagine Express - Primary Site
City name:	Minneapolis
County name:	Hennepin
Manifest id:	004561249SKS
GNRT ship date:	12/19/2014
GEN copy date:	12/29/2014
TSD copy date:	Not reported
SIG flag:	Not reported
Row id:	Not reported
Shipping Name:	WASTE FLAMMABLE LIQUIDS NOS (ACETONE, XYLENE)
Total qty lbs:	1000
Waste Code:	D001, F003
Discrepancy Flag:	Not reported
TSD id:	KYD053348108
TSD name:	Safetykleen Envirosystems Inc
State Code:	MN
Region:	Metro Region
NAICS:	323111
Data invalid flag:	Not reported

IMAGINE EXPRESS (Continued) **S117328631**

WIMN:

Legislative District:	63A
Status:	Active
Latitude:	44.95513799
Longitude:	-93.23896600
Coordinate Collection Method:	Digitized - Permit Application Map
Activity:	Industrial Stormwater Permit
MPCA Id:	MNRNE3BCY
Major Watershed:	Mississippi River - Twin Cities

Click here to access Minnesota Pollution Control Agency:

B12 **LOTHENBACH PROPERTIES** **MN SRS** **S117328815**
NE **2633 MINNEHAHA AVE S** **MN LIENS** **N/A**
< 1/8 **MINNEAPOLIS, MN 55379** **MN VIC**
0.009 mi. **MN WIMN**
47 ft. **Site 8 of 12 in cluster B**

Relative:
Higher

Actual:
842 ft.

MN SRS:

Facility ID:	VP31650
SEC Address:	Not reported
Link Id:	7803
Facility Type:	Other
Active:	False
Pay Complete:	False
MPCA Region:	Metro
Size Acres:	3.3
HRS Score:	Not reported
Enforcement Lead Agency:	Not reported
Federal Defferal Plot:	False
Petroleum Brownfields Prog?:	False
Emergency:	False
Site Classification:	False
RD/RA:	False
RL/FS:	False
Fund financed:	False
Npl:	False
Plp:	False
District:	Not reported
Program Referred from:	Not reported
Program Interest:	VIC
Physical Location:	PIN: 36-029-24-31-0035
Natural Source damage:	False
Clean up Cost:	Not reported
Indian Reservation:	False
Reserve Name:	Not reported
MPCA Owned Wells at site:	False
Created By:	A. Nichols
Date Created:	08/25/2014
Date Last Updated:	02/05/2015
Federal Facility:	False
Primary Funding Source:	Not reported
EPA Id:	Not reported
MPCA Id:	Not reported
Alpha Sort:	Not reported
Legal Distt:	Not reported
Congressional Distt:	Not reported

LOTHENBACH PROPERTIES (Continued) **S117328815**

Public Land Survey Method:	Not reported
Map Scale For PLS Locational Data:	Not reported
Township 2:	Not reported
Range:	Not reported
PLS Township Suffix:	Not reported
section:	Not reported
PLS Qtr Section (160 Acres):	Not reported
PLS Qtr-Qtr Section (40 Acres):	Not reported
Pls Qtr-Qtr-Qtr Section (10 Acres):	Not reported
Pls Qtr-Qtr-Qtr-Qtr Secion (2.5 Acres):	Not reported
Quad:	Not reported
NAD Number:	Not reported
Desc Of UTM Coord Pt:	Not reported
UTM Coord Pt Data Source:	Not reported
Org Providing UTM Coord Point Data:	MPCA Delta database
mpcapgmac:	Not reported
Utm Coord Pt Data Collection Method:	Not reported
Date Of Utm Coord Pt Data Collection:	Not reported
COL Date Qual:	Not reported
Map Scale:	Not reported
verifmeth:	Not reported
horizref:	Not reported
Utm Source:	Not reported
Utm Method:	Not reported
Utm Scale:	Not reported
Utm Accuracy:	Not reported
Utm East:	481269.16800000001
Utm North:	4977906.551
Utm Zone:	Not reported
Basin Code:	Not reported
Major Watershed:	Not reported
Minor Watershed:	Not reported
Public Land Survey Method 2:	Not reported
Map Scale For PLS Locational Data 2:	Not reported
Township 2:	Not reported
Range 2:	Not reported
PLS Township Suffix 2:	Not reported
Section 2:	Not reported
PLS Qtr Section (160 Acres) 2:	Not reported
PLS Qtr-Qtr Section (40 Acres) 2:	Not reported
PLS Qtr-Qtr Section (10 Acres) 2:	Not reported
PLS Qtr-Qtr Section (2.5 Acres) 2:	Not reported
Quad 2:	Not reported
File Location:	OnBase
VIC Application GIS:	False
Notes:	Not reported
Contact Type:	Voluntary Party
Company Name:	Lothenbach Properties, II, LLC
Contact Address:	1000 Valley Park Dr
Contact Address 2:	Not reported
Contact City,St,Zip:	Shakopee, MN 55379
Contact Province:	Not reported
Contact Country:	Not reported
Contact Postal code:	Not reported
Contact Phone:	9529034443
Contact Phone Ext:	Not reported
Contact Fax:	Not reported

LOTHENBACH PROPERTIES (Continued) **S117328815**

Contact E-mail:	tbettenga@imaginps.com
Contact Cell Phone:	Not reported
Contact Information Last Updated:	2014-08-26 00:00:00
Misc Contact Info:	Not reported
Receive Invoice:	F
Staff Id Num:	Not reported

Contact Type:	Consultant
Company Name:	Vieau Ass.
Contact Address:	7710 Computer Ave., Suite 102
Contact Address 2:	Not reported
Contact City,St,Zip:	Edina, MN 55435
Contact Province:	Not reported
Contact Country:	Not reported
Contact Postal code:	Not reported
Contact Phone:	9528937931
Contact Phone Ext:	Not reported
Contact Fax:	9528937932
Contact E-mail:	jpavlish@vieauassociates.com
Contact Cell Phone:	Not reported
Contact Information Last Updated:	2014-08-26 00:00:00
Misc Contact Info:	Not reported
Receive Invoice:	F
Staff Id Num:	Not reported

Contact Type:	Staff PL/PM (Project Leader/Project Manager)s
Company Name:	MPCA
Contact Address:	520 Lafayette Rd
Contact Address 2:	Not reported
Contact City,St,Zip:	St Paul, MN 55101
Contact Province:	Not reported
Contact Country:	Not reported
Contact Postal code:	Not reported
Contact Phone:	6517572753
Contact Phone Ext:	Not reported
Contact Fax:	6512969707
Contact E-mail:	gerald.stahnke@state.mn.us
Contact Cell Phone:	Not reported
Contact Information Last Updated:	2014-09-03 00:00:00
Misc Contact Info:	Not reported
Receive Invoice:	F
Staff Id Num:	3408

Contact Type:	Staff TA (Technical Analyst)
Company Name:	MPCA
Contact Address:	520 Lafayette Rd N
Contact Address 2:	Not reported
Contact City,St,Zip:	St. Paul, MN 551554194
Contact Province:	Not reported
Contact Country:	Not reported
Contact Postal code:	Not reported
Contact Phone:	6517572753
Contact Phone Ext:	Not reported
Contact Fax:	6512969707
Contact E-mail:	gerald.stahnke@state.mn.us
Contact Cell Phone:	Not reported
Contact Information Last Updated:	2014-09-03 00:00:00

LOTHENBACH PROPERTIES (Continued) **S117328815**

Misc Contact Info:	Not reported
Receive Invoice:	F
Staff Id Num:	3408
Contaminant Id:	Not reported
Contaminated Media:	Not reported
Req Cleanup Concluded:	Not reported
Cleanup Lvl Measure Units:	Not reported
Basis For Req Cleanup Lvl:	Not reported
Max Residual Contamination:	Not reported
Date Info Last Updated:	Not reported
Facid:	VP31650
Event:	VIC Program Participation Dates (Start/End)
Additional Information:	None Entered
Start Date:	2014-08-25 00:00:00
End Date:	Not reported
Planned Start Date:	Not reported
Planned End Date:	Not reported
Date Info Last Updated:	2014-08-26 00:00:00
Record Number:	39402
Facid:	VP31650
Event:	No Association Determination Issued
Additional Information:	RNAD and NAD
Start Date:	Not reported
End Date:	2014-11-05 00:00:00
Planned Start Date:	Not reported
Planned End Date:	Not reported
Date Info Last Updated:	2014-11-06 00:00:00
Record Number:	39802
Facid:	VP31650
GW Recepts Prot by Rem Actn:	Not reported
Ecological receptors present:	False
Type of ecological receptors:	Not reported
Acres of contaminated soil:	Not reported
Volume of contaminated soil:	Not reported
Acres of surface water impacted:	Not reported
Acres of wetland impacted:	Not reported
Acres of sediment impacted:	Not reported
GW Plume Area Acres:	Not reported
Cleanup Conducted:	False
Acres of Contam Soil remediate:	Not reported
Volume of Soil Cleaned:	Not reported
# Municipal wells contamd:	Not reported
# Dom wells contam:	Not reported
# People Impct SW intake contam:	Not reported
# Drums Revolved from site:	Not reported
Yr Soil Remediated:	Not reported
Acres of Soil w/ Restrict Access:	Not reported
Yr IC remedy complete:	Not reported
Yr GW remedy completed:	Not reported
Year GWIC completed:	Not reported
Acres of wetland of sediment remediated:	Not reported
Public financing:	False
Assurance help:	False

LOTHENBACH PROPERTIES (Continued) **S117328815**

Land use Classfn At Site:	Not reported
Land use Vicinity Of Site:	Not reported
Deed notif Present On Site:	False
Restrictive Covenant Present:	False
Restrictions: Not reported	
GW Pump and Treat Used at site:	False
Quaternary Perched:	False
Quaternary Water Table:	False
Quaternary Confined:	False
Cretaceous:	False
Plattville:	False
St. peter:	False
Prairie Duchien:	False
Jordan:	False
Ironton/Galesville:	False
Mt Simon Hinckley:	False
Precambrian Undefferentiated:	False
Other/Unknown Aquifier:	False
Date Info Last Updated:	2015-02-05 00:00:00
Inst Control Info Updated:	2015-02-05 00:00:00
Inst Control Filed Location:	Not reported
SW Classification (Primary):	Not reported
SW Classification (Secondary):	Not reported
Miscellaneous: Not reported	
SW Comments:	Not reported

LIENS:

Facility Id:	VP31650
Facility Type:	Other
Program:	VIC
File Loc:	OnBase
Deed Notification:	False
Environmental Covenant:	False
Restrictive or Env Covenant Desc:	Not reported
Restrictive Covenant:	False
IC Update:	02/05/2015
IC Filing Loc:	Not reported
Event Desc:	Not reported
Start Date:	Not reported
End Date:	Not reported
Add Info:	Not reported
Notes:	Not reported

MN Voluntary Investigation Cleanup Program:

Facility ID:	VP31650
Facility Type:	Other
Facility Address 2:	Not reported
Core Program Interest Id:	69909896
Link Id:	7803
Active:	False
Pay Complete:	False
MPCA Region:	Metro
Size Acres:	3.3
HRS Score:	Not reported
Enforcement Lead Agency:	Not reported

LOTHENBACH PROPERTIES (Continued) **S117328815**

Federal Defferal Plot:	False
Petroleum Brownfields Prog?:	False
Emergency:	False
Site Classification:	False
RD/RA:	False
RL/FS:	False
Fund financed:	False
Npl:	False
Plp:	False
District:	Not reported
Program Reffered from:	Not reported
Program Interest:	VIC
Physical Location:	PIN: 36-029-24-31-0035
Natural Source damage:	False
Clean up Cost:	Not reported
Indian Reservation:	False
Reservation Name:	Not reported
MPCA Owned Wells at site:	False
Created By:	A. Nichols
Date Created:	08/25/2014
Date Last Updated:	02/05/2015
Federal Facility:	False
Primary Funding Source:	Not reported
EPA Id:	Not reported
MPCA Id:	Not reported
Alpha Sort:	Not reported
Legal Distt:	Not reported
Congressional Dist:	Not reported
Scale Of Map Used Pls Loc Data:	Not reported
Township:	Not reported
Range:	Not reported
Range East West:	Not reported
Section:	Not reported
Pls Qtr Section (160 Acres):	Not reported
Pls Qtr Qtr Section (40 Acres):	Not reported
Pls Qtr-Qtr-Qtr Section (10 Acres):	Not reported
Pls Qtr-Qtr-Qtr-Qtr Section (2.5 Acres):	Not reported
Quad:	Not reported
NAD Number:	Not reported
Desc Of UTM Coord Pt:	Not reported
UTM Coord Pt Data Source:	Not reported
Org Providing The UTM Coord Point Data:	MPCA Delta database
Method For Loc Public Land Survey:	Not reported
Method Of Utm Coord Pt Data Collection:	Not reported
Date Of Utm Coord Pt Data Collection:	Not reported
COL Date Qual:	Not reported
Map Scale:	Not reported
Verification Method:	Not reported
horizref:	Not reported
Utm Source:	Not reported
Utm Method:	Not reported
Utm Scale:	Not reported
Utm Accuracy:	Not reported
Utm East:	481269.16800000001
Utm North:	4977906.551
Utm Zone:	Not reported
Basin Code:	Not reported

LOTHENBACH PROPERTIES (Continued) **S117328815**

Major Watershed: Not reported
Major Watershed: Not reported
Method For Loc Public Land Survey: Not reported
Scale Of Map Used Pls Loc Data: Not reported
Township 2: Not reported
Range 2: Not reported
Range East West: Not reported
Section 2: Not reported
Pls Qtr Section (160 Acres) 2: Not reported
Pls Qtr Qtr Section (40 Acres)2: Not reported
Pls Qtr Qtr Qtr Section (10 Acres)2: Not reported
Pls Qtr Qtr Qtr Qtr Section (2.5 Acres) 2: Not reported
Quad 2: Not reported
File Location: OnBase
GIS Application GIS: False
Notes: Not reported
Contact Type: Voluntary Party
Company Name: Lothenbach Properties, II, LLC
Contact Address: 1000 Valley Park Dr
Contact Address 2: Not reported
Contact City,St,Zip: Shakopee, MN 55379
Contact Province: Not reported
Contact Country: Not reported
Contact Postal code: Not reported
Contact Phone: 9529034443
Contact Phone Ext: Not reported
Contact Fax: Not reported
Contact E-mail: tbettenga@imaginps.com
Contact Cell Phone: Not reported
Contact Information Last Updated: 2014-08-26 00:00:00
Misc Contact Info: Not reported
Receive Invoice: F
Staff Id Num: Not reported

Contact Type: Consultant
Company Name: Vieau Ass.
Contact Address: 7710 Computer Ave., Suite 102
Contact Address 2: Not reported
Contact City,St,Zip: Edina, MN 55435
Contact Province: Not reported
Contact Country: Not reported
Contact Postal code: Not reported
Contact Phone: 9528937931
Contact Phone Ext: Not reported
Contact Fax: 9528937932
Contact E-mail: jpavlish@vieauassociates.com
Contact Cell Phone: Not reported
Contact Information Last Updated: 2014-08-26 00:00:00
Misc Contact Info: Not reported
Receive Invoice: F
Staff Id Num: Not reported

Contact Type: Staff PL/PM (Project Leader/Project Manager)s
Company Name: MPCA
Contact Address: 520 Lafayette Rd
Contact Address 2: Not reported
Contact City,St,Zip: St Paul, MN 55101

LOTHENBACH PROPERTIES (Continued) **S117328815**

Contact Province:	Not reported
Contact Country:	Not reported
Contact Postal code:	Not reported
Contact Phone:	6517572753
Contact Phone Ext:	Not reported
Contact Fax:	6512969707
Contact E-mail:	gerald.stahnke@state.mn.us
Contact Cell Phone:	Not reported
Contact Information Last Updated:	2014-09-03 00:00:00
Misc Contact Info:	Not reported
Receive Invoice:	F
Staff Id Num:	3408

Contact Type:	Staff TA (Technical Analyst)
Company Name:	MPCA
Contact Address:	520 Lafayette Rd N
Contact Address 2:	Not reported
Contact City,St,Zip:	St. Paul, MN 551554194
Contact Province:	Not reported
Contact Country:	Not reported
Contact Postal code:	Not reported
Contact Phone:	6517572753
Contact Phone Ext:	Not reported
Contact Fax:	6512969707
Contact E-mail:	gerald.stahnke@state.mn.us
Contact Cell Phone:	Not reported
Contact Information Last Updated:	2014-09-03 00:00:00
Misc Contact Info:	Not reported
Receive Invoice:	F
Staff Id Num:	3408

Contaminant Id:	Not reported
Contaminated Media:	Not reported
Req Cleanup Concluded:	Not reported
Cleanup Lvl Measure Units:	Not reported
Basis For Req Cleanup Lvl:	Not reported
Max Residual Contamination:	Not reported
Date Info Last Updated:	Not reported

Facid:	VP31650
Event:	VIC Program Participation Dates (Start/End)
Additional Information:	None Entered
Start Date:	2014-08-25 00:00:00
End Date:	Not reported
Planned Start Date:	Not reported
Planned End Date:	Not reported
Date Info Last Updated:	2014-08-26 00:00:00
Record Number:	39402

Facid:	VP31650
Event:	No Association Determination Issued
Additional Information:	RNAD and NAD
Start Date:	Not reported
End Date:	2014-11-05 00:00:00
Planned Start Date:	Not reported
Planned End Date:	Not reported
Date Info Last Updated:	2014-11-06 00:00:00

LOTHENBACH PROPERTIES (Continued) **S117328815**

Record Number: 39802

Facid:	VP31650
GW Recepts Prot by Rem Actn:	Not reported
Ecological receptors present:	False
Type of ecological receptors:	Not reported
Acres of contaminated soil:	Not reported
Volume of contaminated soil:	Not reported
Acres of surface water impacted:	Not reported
Acres of wetland impacted:	Not reported
Acres of sediment impacted:	Not reported
GW Plume Area Acres:	Not reported
Cleanup Conducted:	False
Acres of Contam Soil remediate:	Not reported
Volume of Soil Cleaned:	Not reported
# Municipal wells contamd:	Not reported
# Dom wells contam:	Not reported
# People Impct SW intake contam:	Not reported
# Drums Revolved from site:	Not reported
Yr Soil Remediated:	Not reported
Acres of Soil w/ Restrict Access:	Not reported
Yr IC remedy complete:	Not reported
Yr GW remedy completed:	Not reported
Year GWIC completed:	Not reported
Acres of wetland of sediment remediated:	Not reported
Public financing:	False
Assurance help:	False
Land use Classfn At Site:	Not reported
Land use Vicinity Of Site:	Not reported
Deed notif Present On Site:	False
Restrictive Covenant Present:	False
Restrictions: Not reported	
GW Pump and Treat Used at site:	False
Quaternary Perched:	False
Quaternary Water Table:	False
Quaternary Confined:	False
Cretaceous:	False
Plattville:	False
St. peter:	False
Prairie Duchien:	False
Jordan:	False
Ironton/Galesville:	False
Mt Simon Hinckley:	False
Precambrian Undefferentiated:	False
Other/Unknown Aquifier:	False
Date Info Last Updated:	2015-02-05 00:00:00
Inst Control Info Updated:	2015-02-05 00:00:00
Inst Control Filed Location:	Not reported
SW Classification (Primary):	Not reported
SW Classification (Secondary):	Not reported
Miscellaneous: Not reported	
SW Comments:	Not reported

WIMN:

Legislative District:	62A
Status:	Active

LOTHENBACH PROPERTIES (Continued) **S117328815**

Latitude: 44.95437719
Longitude: -93.23731239
Coordinate Collection Method: Digitized - Map Tool
Activity: Voluntary Investigation & Cleanup (VIC)
MPCA Id: VP31650
Major Watershed: Mississippi River - Twin Cities

Click here to access Minnesota Pollution Control Agency:

B13 **GUILD ART CORP** **RCRA-CESQG** **1004739188**
NNE **2626 MINNEHAHA AVE** **MN WIMN** **MNR000079186**
< 1/8 **MINNEAPOLIS, MN 55406**
0.010 mi.
51 ft. **Site 9 of 12 in cluster B**

Relative:
Lower

Actual:
841 ft.

RCRA-CESQG:
Date form received by agency: 05/18/2000
Facility name: GUILD ART CORP
Facility address: 2626 MINNEHAHA AVE
MINNEAPOLIS, MN 554061500
EPA ID: MNR000079186
Contact: BRIAN VOLK
Contact address: 2626 MINNEHAHA AVE
MINNEAPOLIS, MN 554061500
Contact country: US
Contact telephone: (612) 276-0600
Contact email: Not reported
EPA Region: 05
Classification: Conditionally Exempt Small Quantity Generator
Description: Handler: generates 100 kg or less of hazardous waste per calendar month, and accumulates 1000 kg or less of hazardous waste at any time; or generates 1 kg or less of acutely hazardous waste per calendar month, and accumulates at any time: 1 kg or less of acutely hazardous waste; or 100 kg or less of any residue or contaminated soil, waste or other debris resulting from the cleanup of a spill, into or on any land or water, of acutely hazardous waste; or generates 100 kg or less of any residue or contaminated soil, waste or other debris resulting from the cleanup of a spill, into or on any land or water, of acutely hazardous waste during any calendar month, and accumulates at any time: 1 kg or less of acutely hazardous waste; or 100 kg or less of any residue or contaminated soil, waste or other debris resulting from the cleanup of a spill, into or on any land or water, of acutely hazardous waste

Owner/Operator Summary:
Owner/operator name: BW DEVELOPMENT
Owner/operator address: 2640 MINNEHAHA AVE S
MINNEAPOLIS, MN 55406
Owner/operator country: US
Owner/operator telephone: (612) 276-0600
Legal status: Private
Owner/Operator Type: Owner
Owner/Op start date: 06/12/2000
Owner/Op end date: Not reported

Handler Activities Summary:
U.S. importer of hazardous waste: No

GUILD ART CORP (Continued) **1004739188**

Mixed waste (haz. and radioactive): No
Recycler of hazardous waste: No
Transporter of hazardous waste: No
Treater, storer or disposer of HW: No
Underground injection activity: No
On-site burner exemption: No
Furnace exemption: No
Used oil fuel burner: No
Used oil processor: No
User oil refiner: No
Used oil fuel marketer to burner: No
Used oil Specification marketer: No
Used oil transfer facility: No
Used oil transporter: No

. Waste code: D000
. Waste name: Not Defined

. Waste code: D001
. Waste name: IGNITABLE WASTE

. Waste code: D009
. Waste name: MERCURY

Violation Status: No violations found

WIMN:
Legislative District: 63B
Status: Active
Latitude: 44.91634368
Longitude: -93.23469543
Coordinate Collection Method: Address Matching House Number
Activity: Multiple Activities
MPCA Id: Multiple Activities
Major Watershed: Mississippi River - Twin Cities

Click here to access Minnesota Pollution Control Agency:

B14 **BURR PROPERTIES** **MN SRS** **S103813827**
East **26TH AVE. S. AND 27TH STREET** **MN LIENS** **N/A**
< 1/8 **MINNEAPOLIS, MN 55406** **MN VIC**
0.016 mi.
84 ft. **Site 10 of 12 in cluster B**

Relative:
Lower

Actual:
841 ft.

MN SRS:
Facility ID: VP1900
SEC Address: Not reported
Link Id: 3548
Facility Type: Other Mfg.
Active: False
Pay Complete: False
MPCA Region: Metro
Size Acres: 1
HRS Score: 0
Enforcement Lead Agency: Not reported
Federal Defferal Plot: False
Petroleum Brownfields Prog?: False
Emergency: False

BURR PROPERTIES (Continued) **S103813827**

Site Classification:	False
RD/RA:	False
RL/FS:	False
Fund financed:	False
Npl:	False
Plp:	False
District:	Metro
Program Referred from:	Not reported
Program Interest:	VIC
Physical Location:	None
Natural Source damage:	False
Clean up Cost:	Not reported
Indian Reservation:	False
Reserve Name:	Not reported
MPCA Owned Wells at site:	False
Created By:	Unknown
Date Created:	12/01/1989
Date Last Updated:	12/16/2008
Federal Facility:	False
Primary Funding Source:	Not reported
EPA Id:	Not reported
MPCA Id:	Not reported
Alpha Sort:	Not reported
Legal Distt:	62A
Congressional Distt:	5
Public Land Survey Method:	M
Map Scale For PLS Locational Data:	A
Township 2:	Not reported
Range:	Not reported
PLS Township Suffix:	W
section:	Not reported
PLS Qtr Section (160 Acres):	Not reported
PLS Qtr-Qtr Section (40 Acres):	Not reported
Pls Qtr-Qtr-Qtr Section (10 Acres):	Not reported
Pls Qtr-Qtr-Qtr-Qtr Secion (2.5 Acres):	Not reported
Quad:	1291
NAD Number:	83
Desc Of UTM Coord Pt:	Not reported
UTM Coord Pt Data Source:	Not reported
Org Providing UTM Coord Point Data:	Not reported
mpcapgmac:	Not reported
Utm Coord Pt Data Collection Method:	Not reported
Date Of Utm Coord Pt Data Collection:	Not reported
COL Date Qual:	Not reported
Map Scale:	Not reported
verifmeth:	Not reported
horizref:	Not reported
Utm Source:	2
Utm Method:	I1
Utm Scale:	A
Utm Accuracy:	Not reported
Utm East:	481209.27662000002
Utm North:	4977877.5246599996
Utm Zone:	15
Basin Code:	2
Major Watershed:	20
Minor Watershed:	Not reported

BURR PROPERTIES (Continued) **S103813827**

Public Land Survey Method 2: Not reported
Map Scale For PLS Locational Data 2: Not reported
Township 2: Not reported
Range 2: Not reported
PLS Township Suffix 2: Not reported
Section 2: Not reported
PLS Qtr Section (160 Acres) 2: Not reported
PLS Qtr-Qtr Section (40 Acres) 2: Not reported
PLS Qtr-Qtr Section (10 Acres) 2: Not reported
PLS Qtr-Qtr Section (2.5 Acres) 2: Not reported
Quad 2: Not reported
File Location: Archival Storage
VIC Application GIS: False
Notes: An application was received in 1989 for the Burr properties which was part of a larger site belonging to Soo Lines RailroadThe voluntary party wanted a letter for their site, but the VIC staff said that the existing investigation was tailored to petroleum and not hazardous substances. The voluntary party did not pursue a No action letter. And site was archived.
Contact Type: Staff PL/PM (Project Leader/Project Manager)s
Company Name: MPCA
Contact Address: 520 Lafayette Rd N
Contact Address 2: Not reported
Contact City,St,Zip: St. Paul, MN 551554194
Contact Province: Not reported
Contact Country: Not reported
Contact Postal code: Not reported
Contact Phone: Not reported
Contact Phone Ext: Not reported
Contact Fax: Not reported
Contact E-mail: Not reported
Contact Cell Phone: Not reported
Contact Information Last Updated: 1998-09-04 00:00:00
Misc Contact Info: Not reported
Receive Invoice: F
Staff Id Num: 3408

Contaminant Id: 00-00-0
Contaminated Media: Ground Water
Req Cleanup Concluded: Not reported
Cleanup Lvl Measure Units: Not reported
Basis For Req Cleanup Lvl: Not reported
Max Residual Contamination: Not reported
Date Info Last Updated: 2008-10-09 00:00:00

Facid: VP1900
Event: VIC Program Participation Dates (Start/End)
Additional Information: None
Start Date: 1989-12-01 00:00:00
End Date: 1998-09-18 00:00:00
Planned Start Date: Not reported
Planned End Date: Not reported
Date Info Last Updated: Not reported
Record Number: 1111

Facid: VP1900
GW Recepts Prot by Rem Actn: Not reported

BURR PROPERTIES (Continued) **S103813827**

Ecological receptors present:	False
Type of ecological receptors:	Not reported
Acres of contaminated soil:	Not reported
Volume of contaminated soil:	Not reported
Acres of surface water impacted:	Not reported
Acres of wetland impacted:	Not reported
Acres of sediment impacted:	Not reported
GW Plume Area Acres:	Not reported
Cleanup Conducted:	False
Acres of Contam Soil remediate:	Not reported
Volume of Soil Cleaned:	Not reported
# Municipal wells contamd:	Not reported
# Dom wells contam:	Not reported
# People Impct SW intake contam:	Not reported
# Drums Revolved from site:	Not reported
Yr Soil Remediated:	Not reported
Acres of Soil w/ Restrict Access:	Not reported
Yr IC remedy complete:	Not reported
Yr GW remedy completed:	Not reported
Year GWIC completed:	Not reported
Acres of wetland of sediment remediated:	Not reported
Public financing:	False
Assurance help:	False
Land use Classfn At Site:	Not reported
Land use Vicinity Of Site:	Not reported
Deed notif Present On Site:	False
Restrictive Covenant Present:	False
Restrictions: Not reported	
GW Pump and Treat Used at site:	False
Quaternary Perched:	False
Quaternary Water Table:	False
Quaternary Confined:	False
Cretaceous:	False
Plattville:	False
St. peter:	False
Prairie Duchien:	False
Jordan:	False
Ironton/Galesville:	False
Mt Simon Hinckley:	False
Precambrian Undefferentiated:	False
Other/Unknown Aquifier:	False
Date Info Last Updated:	2006-03-09 00:00:00
Inst Control Info Updated:	2006-03-09 00:00:00
Inst Control Filed Location:	Not reported
SW Classification (Primary):	Not reported
SW Classification (Secondary):	Not reported
Miscellaneous: Not reported	
SW Comments:	Not reported

LIENS:

Facility Id:	VP1900
Facility Type:	Other Mfg.
Program:	VIC
File Loc:	Archival Storage
Deed Notification:	False
Environmental Covenant:	False

BURR PROPERTIES (Continued) **S103813827**

Restrictive or Env Covenant Desc:	Not reported
Restrictive Covenant:	False
IC Update:	03/09/2006
IC Filing Loc:	Not reported
Event Desc:	Not reported
Start Date:	Not reported
End Date:	Not reported
Add Info:	Not reported
Notes:	Not reported

MN Voluntary Investigation Cleanup Program:

Facility ID:	VP1900
Facility Type:	Other Mfg.
Facility Address 2:	Not reported
Core Program Interest Id:	335491
Link Id:	3548
Active:	False
Pay Complete:	False
MPCA Region:	Metro
Size Acres:	1
HRS Score:	0
Enforcement Lead Agency:	Not reported
Federal Defferal Plot:	False
Petroleum Brownfields Prog?:	False
Emergency:	False
Site Classification:	False
RD/RA:	False
RL/FS:	False
Fund financed:	False
Npl:	False
Plp:	False
District:	Metro
Program Reffered from:	Not reported
Program Interest:	VIC
Physical Location:	None
Natural Source damage:	False
Clean up Cost:	Not reported
Indian Reservation:	False
Reservation Name:	Not reported
MPCA Owned Wells at site:	False
Created By:	Unknown
Date Created:	12/01/1989
Date Last Updated:	12/16/2008
Federal Facility:	False
Primary Funding Source:	Not reported
EPA Id:	Not reported
MPCA Id:	Not reported
Alpha Sort:	Not reported
Legal Distt:	62A
Congressional Dist:	5
Scale Of Map Used Pls Loc Data:	A
Township:	Not reported
Range:	Not reported
Range East West:	W
Section:	Not reported
Pls Qtr Section (160 Acres):	Not reported
Pls Qtr Qtr Section (40 Acres):	Not reported

BURR PROPERTIES (Continued) **S103813827**

Pls Qtr-Qtr-Qtr Section (10 Acres):	Not reported
Pls Qtr-Qtr-Qtr-Qtr Section (2.5 Acres):	Not reported
Quad:	1291
NAD Number:	83
Desc Of UTM Coord Pt:	Not reported
UTM Coord Pt Data Source:	Not reported
Org Providing The UTM Coord Point Data:	Not reported
Method For Loc Public Land Survey:	M
Method Of Utm Coord Pt Data Collection:	Not reported
Date Of Utm Coord Pt Data Collection:	Not reported
COL Date Qual:	Not reported
Map Scale:	Not reported
Verification Method:	Not reported
horizref:	Not reported
Utm Source:	2
Utm Method:	I1
Utm Scale:	A
Utm Accuracy:	Not reported
Utm East:	481209.27662000002
Utm North:	4977877.5246599996
Utm Zone:	15
Basin Code:	2
Major Watershed:	20
Major Watershed:	Not reported
Method For Loc Public Land Survey:	Not reported
Scale Of Map Used Pls Loc Data:	Not reported
Township 2:	Not reported
Range 2:	Not reported
Range East West:	Not reported
Section 2:	Not reported
Pls Qtr Section (160 Acres) 2:	Not reported
Pls Qtr Qtr Section (40 Acres)2:	Not reported
Pls Qtr Qtr Qtr Section (10 Acres)2:	Not reported
Pls Qtr Qtr Qtr Qtr Section (2.5 Acres) 2:	Not reported
Quad 2:	Not reported
File Location:	Archival Storage
GIS Application GIS:	False
Notes:	An application was received in 1989 for the Burr properties which was part of a larger site belonging to Soo Lines RailroadThe voluntary party wanted a letter for their site, but the VIC staff said that the existing investigation was tailored to petroleum and not hazardous substances. The voluntary party did not pursue a No action letter. And site was archived.
Contact Type:	Staff PL/PM (Project Leader/Project Manager)s
Company Name:	MPCA
Contact Address:	520 Lafayette Rd N
Contact Address 2:	Not reported
Contact City,St,Zip:	St. Paul, MN 551554194
Contact Province:	Not reported
Contact Country:	Not reported
Contact Postal code:	Not reported
Contact Phone:	Not reported
Contact Phone Ext:	Not reported
Contact Fax:	Not reported
Contact E-mail:	Not reported
Contact Cell Phone:	Not reported
Contact Information Last Updated:	1998-09-04 00:00:00

BURR PROPERTIES (Continued) **S103813827**

Misc Contact Info:	Not reported
Receive Invoice:	F
Staff Id Num:	3408
Contaminant Id:	00-00-0
Contaminated Media:	Ground Water
Req Cleanup Concluded:	Not reported
Cleanup Lvl Measure Units:	Not reported
Basis For Req Cleanup Lvl:	Not reported
Max Residual Contamination:	Not reported
Date Info Last Updated:	2008-10-09 00:00:00
Facid:	VP1900
Event:	VIC Program Participation Dates (Start/End)
Additional Information:	None
Start Date:	1989-12-01 00:00:00
End Date:	1998-09-18 00:00:00
Planned Start Date:	Not reported
Planned End Date:	Not reported
Date Info Last Updated:	Not reported
Record Number:	1111
Facid:	VP1900
GW Recepts Prot by Rem Actn:	Not reported
Ecological receptors present:	False
Type of ecological receptors:	Not reported
Acres of contaminated soil:	Not reported
Volume of contaminated soil:	Not reported
Acres of surface water impacted:	Not reported
Acres of wetland impacted:	Not reported
Acres of sediment impacted:	Not reported
GW Plume Area Acres:	Not reported
Cleanup Conducted:	False
Acres of Contam Soil remediate:	Not reported
Volume of Soil Cleaned:	Not reported
# Municipal wells contamd:	Not reported
# Dom wells contam:	Not reported
# People Impct SW intake contam:	Not reported
# Drums Revolved from site:	Not reported
Yr Soil Remediated:	Not reported
Acres of Soil w/ Restrict Access:	Not reported
Yr IC remedy complete:	Not reported
Yr GW remedy completed:	Not reported
Year GWIC completed:	Not reported
Acres of wetland of sediment remediated:	Not reported
Public financing:	False
Assurance help:	False
Land use Classfn At Site:	Not reported
Land use Vicinity Of Site:	Not reported
Deed notif Present On Site:	False
Restrictive Covenant Present:	False
Restrictions: Not reported	
GW Pump and Treat Used at site:	False
Quaternary Perched:	False
Quaternary Water Table:	False
Quaternary Confined:	False
Cretaceous:	False

BURR PROPERTIES (Continued) **S103813827**

Plattville:	False
St. peter:	False
Prairie Duchien:	False
Jordan:	False
Ironton/Galesville:	False
Mt Simon Hinckley:	False
Precambrian Undefferentiated:	False
Other/Unknown Aquifier:	False
Date Info Last Updated:	2006-03-09 00:00:00
Inst Control Info Updated:	2006-03-09 00:00:00
Inst Control Filed Location:	Not reported
SW Classification (Primary):	Not reported
SW Classification (Secondary):	Not reported
Miscellaneous: Not reported	
SW Comments:	Not reported

B15 **BURR PROPERTIES** **MN LS** **S102280220**
East **26TH AVE S & 27TH ST** **MN WIMN** **N/A**
< 1/8 **MINNEAPOLIS, MN 55406**
0.017 mi.
91 ft. **Site 11 of 12 in cluster B**

Relative:
Higher

Actual:
842 ft.

MN LS:

Link ID:	3548
EPA ID:	Not reported
MPCA ID:	VP1900
Method:	I1
CERCLIS:	No
National Priorities List:	No
PLP:	No
Voluntary Cleanup & Investigation:	Yes
RCRA Treatment Storage & Disposal:	No
RCRA Generator:	No
Solid Waste Permit:	No
Dumps:	No
No Further Remedial Action Planned:	No
Delisted From PLP By MPCA:	No
LCP:	No
Brownfield:	No
Entity Type:	VIC

WIMN:

Legislative District:	63A
Status:	Inactive
Latitude:	44.9540863
Longitude:	-93.23822783
Coordinate Collection Method:	Digitized-DRG
Activity:	Voluntary Investigation & Cleanup (VIC)
MPCA Id:	VP1900
Major Watershed:	Mississippi River - Twin Cities

Click here to access Minnesota Pollution Control Agency:

B16 NNE < 1/8 0.017 mi. 92 ft. | **BAKER BEARING**
2620 MINNEHAHA AVE
MINNEAPOLIS, MN 55406

Site 12 of 12 in cluster B

RCRA-CESQG MN WIMN | **1004738197 MNR000061630**

Relative: Lower

Actual: 841 ft.

RCRA-CESQG:

Date form received by agency:	09/15/1998
Facility name:	BAKER BEARING
Facility address:	2620 MINNEHAHA AVE MINNEAPOLIS, MN 554061500
EPA ID:	MNR000061630
Contact:	DAVE LEVERLOM
Contact address:	2620 MINNEHAHA AVE MINNEAPOLIS, MN 554061500
Contact country:	US
Contact telephone:	(763) 425-5880
Contact email:	Not reported
EPA Region:	05
Classification:	Conditionally Exempt Small Quantity Generator
Description:	Handler: generates 100 kg or less of hazardous waste per calendar month, and accumulates 1000 kg or less of hazardous waste at any time; or generates 1 kg or less of acutely hazardous waste per calendar month, and accumulates at any time: 1 kg or less of acutely hazardous waste; or 100 kg or less of any residue or contaminated soil, waste or other debris resulting from the cleanup of a spill, into or on any land or water, of acutely hazardous waste; or generates 100 kg or less of any residue or contaminated soil, waste or other debris resulting from the cleanup of a spill, into or on any land or water, of acutely hazardous waste during any calendar month, and accumulates at any time: 1 kg or less of acutely hazardous waste; or 100 kg or less of any residue or contaminated soil, waste or other debris resulting from the cleanup of a spill, into or on any land or water, of acutely hazardous waste

Owner/Operator Summary:

Owner/operator name:	BAKER BEARING
Owner/operator address:	2620 MINNEHAHA AVE MINNEAPOLIS, MN 55406
Owner/operator country:	US
Owner/operator telephone:	(763) 425-5880
Legal status:	Private
Owner/Operator Type:	Owner
Owner/Op start date:	07/26/1999
Owner/Op end date:	Not reported

Handler Activities Summary:

U.S. importer of hazardous waste:	No
Mixed waste (haz. and radioactive):	No
Recycler of hazardous waste:	No
Transporter of hazardous waste:	No
Treater, storer or disposer of HW:	No
Underground injection activity:	No
On-site burner exemption:	No
Furnace exemption:	No
Used oil fuel burner:	No
Used oil processor:	No
User oil refiner:	No

BAKER BEARING (Continued) **1004738197**

Used oil fuel marketer to burner: No
Used oil Specification marketer: No
Used oil transfer facility: No
Used oil transporter: No

. Waste code: D001
. Waste name: IGNITABLE WASTE

Violation Status: No violations found

WIMN:
Legislative District: 63B
Status: Active
Latitude: 44.91634368
Longitude: -93.23479462
Coordinate Collection Method: Address Matching House Number
Activity: Hazardous Waste, Small to Minimal QG
MPCA Id: MNR000061630
Major Watershed: Mississippi River - Twin Cities

Click here to access Minnesota Pollution Control Agency:

---

17 ESE < 1/8 0.027 mi. 141 ft. **PRO FLOOR 320** **MN LS** **S105568123**
2700 MINNEHAHA AVE **MN WIMN** **N/A**
MINNEAPOLIS, MN 55406

Relative: Higher

Actual: 842 ft.

MN LS:
Link ID: 5736
EPA ID: Not reported
MPCA ID: VP16420
Method: M1
CERCLIS: No
National Priorities List: No
PLP: No
Voluntary Cleanup & Investigation: Yes
RCRA Treatment Storage & Disposal: No
RCRA Generator: No
Solid Waste Permit: No
Dumps: No
No Further Remedial Action Planned: No
Delisted From PLP By MPCA: No
LCP: No
Brownfield: No
Entity Type: VIC

WIMN:
Legislative District: 63B
Status: Inactive
Latitude: 44.91645851
Longitude: -93.23341752
Coordinate Collection Method: Address Matching House Number
Activity: Voluntary Investigation & Cleanup (VIC)
MPCA Id: VP16420
Major Watershed: Mississippi River - Twin Cities

PRO FLOOR 320 (Continued) **S105568123**

Click here to access Minnesota Pollution Control Agency:

C18 North < 1/8 0.045 mi. 235 ft. | **HENNEPIN COUNTY HHW**
2600 MINNEHAHA AVE
MINNEAPOLIS, MN 55406 | **RCRA NonGen / NLR**
FINDS | **1001117845**
MNR000023168

Site 1 of 8 in cluster C

Relative: Lower

Actual: 841 ft.

RCRA NonGen / NLR:

Date form received by agency:	02/16/2000
Facility name:	HENNEPIN COUNTY HHW - M'HAHA AVE
Facility address:	2600 MINNEHAHA AVE MINNEAPOLIS, MN 554061500
EPA ID:	MNR000023168
Mailing address:	417 N 5TH ST MINNEAPOLIS, MN 55401
Contact:	Not reported
Contact address:	Not reported Not reported
Contact country:	US
Contact telephone:	Not reported
Contact email:	Not reported
EPA Region:	05
Classification:	Non-Generator
Description:	Handler: Non-Generators do not presently generate hazardous waste

Owner/Operator Summary:

Owner/operator name:	HENNEPIN COUNTY HHW
Owner/operator address:	2600 MINNEHAHA AVE MINNEAPOLIS, MN 55406
Owner/operator country:	US
Owner/operator telephone:	NONE
Legal status:	Other
Owner/Operator Type:	Owner
Owner/Op start date:	07/26/1999
Owner/Op end date:	Not reported

Handler Activities Summary:

U.S. importer of hazardous waste:	No
Mixed waste (haz. and radioactive):	No
Recycler of hazardous waste:	No
Transporter of hazardous waste:	No
Treater, storer or disposer of HW:	No
Underground injection activity:	No
On-site burner exemption:	No
Furnace exemption:	No
Used oil fuel burner:	No
Used oil processor:	No
User oil refiner:	No
Used oil fuel marketer to burner:	No
Used oil Specification marketer:	No
Used oil transfer facility:	No
Used oil transporter:	No

. Waste code: D000
. Waste name: Not Defined

HENNEPIN COUNTY HHW (Continued) **1001117845**

. Waste code: D001
. Waste name: IGNITABLE WASTE

. Waste code: D002
. Waste name: CORROSIVE WASTE

. Waste code: D003
. Waste name: REACTIVE WASTE

. Waste code: D004
. Waste name: ARSENIC

. Waste code: D005
. Waste name: BARIUM

. Waste code: D006
. Waste name: CADMIUM

. Waste code: D007
. Waste name: CHROMIUM

. Waste code: D008
. Waste name: LEAD

. Waste code: D009
. Waste name: MERCURY

. Waste code: D010
. Waste name: SELENIUM

. Waste code: D011
. Waste name: SILVER

. Waste code: D012
. Waste name: ENDRIN
(1,2,3,4,10,10-HEXACHLORO-1,7-EPOXY-1,4,4A,5,6,7,8,8A-OCTAHYDRO-1,4-EN
O, ENDO-5,8-DIMETH-ANO-NAPHTHALENE)

. Waste code: D013
. Waste name: LINDANE (1,2,3,4,5,6-HEXA-CHLOROCYCLOHEXANE, GAMMA ISOMER)

. Waste code: D014
. Waste name: METHOXYCHLOR (1,1,1-TRICHLORO-2,2-BIS [P-METHOXYPHENYL] ETHANE)

. Waste code: D015
. Waste name: TOXAPHENE (C10 H10 CL8, TECHNICAL CHLORINATED CAMPHENE, 67-69 PERCENT CHLORINE)

. Waste code: D016
. Waste name: 2,4-D (2,4-DICHLOROPHENOXYACETIC ACID)

. Waste code: D017
. Waste name: 2,4,5-TP SILVEX (2,4,5-TRICHLOROPHENOXYPROPIONIC ACID)

. Waste code: D018
. Waste name: BENZENE

HENNEPIN COUNTY HHW (Continued) **1001117845**

. Waste code: D019
. Waste name: CARBON TETRACHLORIDE

. Waste code: D020
. Waste name: CHLORDANE

. Waste code: D021
. Waste name: CHLOROBENZENE

. Waste code: D022
. Waste name: CHLOROFORM

. Waste code: D023
. Waste name: O-CRESOL

. Waste code: D024
. Waste name: M-CRESOL

. Waste code: D025
. Waste name: P-CRESOL

. Waste code: D026
. Waste name: CRESOL

. Waste code: D027
. Waste name: 1,4-DICHLOROBENZENE

. Waste code: D028
. Waste name: 1,2-DICHLOROETHANE

. Waste code: D029
. Waste name: 1,1-DICHLOROETHYLENE

. Waste code: D030
. Waste name: 2,4-DINITROTOLUENE

. Waste code: D031
. Waste name: HEPTACHLOR (AND ITS EPOXIDE)

. Waste code: D032
. Waste name: HEXACHLOROBENZENE

. Waste code: D033
. Waste name: HEXACHLOROBUTADIENE

. Waste code: D034
. Waste name: HEXACHLOROETHANE

. Waste code: D035
. Waste name: METHYL ETHYL KETONE

. Waste code: D036
. Waste name: NITROBENZENE

. Waste code: D037
. Waste name: PENTACHLOROPHENOL

HENNEPIN COUNTY HHW (Continued) **1001117845**

. Waste code: D038
. Waste name: PYRIDINE

. Waste code: D039
. Waste name: TETRACHLOROETHYLENE

. Waste code: D040
. Waste name: TRICHLORETHYLENE

. Waste code: D041
. Waste name: 2,4,5-TRICHLOROPHENOL

. Waste code: D042
. Waste name: 2,4,6-TRICHLOROPHENOL

. Waste code: D043
. Waste name: VINYL CHLORIDE

. Waste code: F001
. Waste name: THE FOLLOWING SPENT HALOGENATED SOLVENTS USED IN DEGREASING: TETRACHLOROETHYLENE, TRICHLORETHYLENE, METHYLENE CHLORIDE, 1,1,1-TRICHLOROETHANE, CARBON TETRACHLORIDE AND CHLORINATED FLUOROCARBONS; ALL SPENT SOLVENT MIXTURES/BLENDS USED IN DEGREASING CONTAINING, BEFORE USE, A TOTAL OF TEN PERCENT OR MORE (BY VOLUME) OF ONE OR MORE OF THE ABOVE HALOGENATED SOLVENTS OR THOSE SOLVENTS LISTED IN F002, F004, AND F005; AND STILL BOTTOMS FROM THE RECOVERY OF THESE SPENT SOLVENTS AND SPENT SOLVENT MIXTURES.

. Waste code: F002
. Waste name: THE FOLLOWING SPENT HALOGENATED SOLVENTS: TETRACHLOROETHYLENE, METHYLENE CHLORIDE, TRICHLOROETHYLENE, 1,1,1-TRICHLOROETHANE, CHLOROBENZENE, 1,1,2-TRICHLORO-1,2,2-TRIFLUOROETHANE, ORTHO-DICHLOROBENZENE, TRICHLOROFLUOROMETHANE, AND 1,1,2, TRICHLOROETHANE; ALL SPENT SOLVENT MIXTURES/BLENDS CONTAINING, BEFORE USE, A TOTAL OF TEN PERCENT OR MORE (BY VOLUME) OF ONE OR MORE OF THE ABOVE HALOGENATED SOLVENTS OR THOSE SOLVENTS LISTED IN F001, F004, AND F005; AND STILL BOTTOMS FROM THE RECOVERY OF THESE SPENT SOLVENTS AND SPENT SOLVENT MIXTURES.

. Waste code: F003
. Waste name: THE FOLLOWING SPENT NONHALOGENATED SOLVENTS: XYLENE, ACETONE, ETHYL ACETATE, ETHYL BENZENE, ETHYL ETHER, METHYL ISOBUTYL KETONE, N-BUTYL ALCOHOL, CYCLOHEXANONE, AND METHANOL; ALL SPENT SOLVENT MIXTURES/BLENDS CONTAINING, BEFORE USE, ONLY THE ABOVE SPENT NONHALOGENATED SOLVENTS; AND ALL SPENT SOLVENT MIXTURES/BLENDS CONTAINING, BEFORE USE, ONE OR MORE OF THE ABOVE NONHALOGENATED SOLVENTS, AND A TOTAL OF TEN PERCENT OR MORE (BY VOLUME) OF ONE OR MORE OF THOSE SOLVENTS LISTED IN F001, F002, F004, AND F005; AND STILL BOTTOMS FROM THE RECOVERY OF THESE SPENT SOLVENTS AND SPENT SOLVENT MIXTURES.

. Waste code: F004
. Waste name: THE FOLLOWING SPENT NONHALOGENATED SOLVENTS: CRESOLS, CRESYLIC ACID, AND NITROBENZENE; AND THE STILL BOTTOMS FROM THE RECOVERY OF THESE SOLVENTS; ALL SPENT SOLVENT MIXTURES/BLENDS CONTAINING, BEFORE USE, A TOTAL OF TEN PERCENT OR MORE (BY VOLUME) OF ONE OR MORE OF THE ABOVE NONHALOGENATED SOLVENTS OR THOSE SOLVENTS LISTED IN F001, F002, AND

HENNEPIN COUNTY HHW (Continued) **1001117845**

F005; AND STILL BOTTOMS FROM THE RECOVERY OF THESE SPENT SOLVENTS AND SPENT SOLVENT MIXTURES.

. Waste code: F005
. Waste name: THE FOLLOWING SPENT NONHALOGENATED SOLVENTS: TOLUENE, METHYL ETHYL KETONE, CARBON DISULFIDE, ISOBUTANOL, PYRIDINE, BENZENE, 2-ETHOXYETHANOL, AND 2-NITROPROPANE; ALL SPENT SOLVENT MIXTURES/BLENDS CONTAINING, BEFORE USE, A TOTAL OF TEN PERCENT OR MORE (BY VOLUME) OF ONE OR MORE OF THE ABOVE NONHALOGENATED SOLVENTS OR THOSE SOLVENTS LISTED IN F001, F002, OR F004; AND STILL BOTTOMS FROM THE RECOVERY OF THESE SPENT SOLVENTS AND SPENT SOLVENT MIXTURES.

. Waste code: X002
. Waste name: POLYCHLORINATED BIPHENOLS (PCBs)

Violation Status: No violations found

FINDS:

Registry ID: 110008670802

Environmental Interest/Information System

RCRAInfo is a national information system that supports the Resource Conservation and Recovery Act (RCRA) program through the tracking of events and activities related to facilities that generate, transport, and treat, store, or dispose of hazardous waste. RCRAInfo allows RCRA program staff to track the notification, permit, compliance, and corrective action activities required under RCRA.

MN-DELTA (Minnesota - Permitting, Compliance, And Enforcement Information Management System) facilitates the issuance of permits and manages compliance.

C19
North
< 1/8
0.045 mi.
235 ft.

MINNEHAHA INDUSTRIAL PARK - PARCEL A **MN SPILLS** **S106458865**
2600 MINNEHAHA AVE S **MN BROWNFIELDS** **N/A**
MINNEAPOLIS, MN 55406 **MN WIMN**
MN Financial Assurance

Site 2 of 8 in cluster C

Relative:
Lower

Actual:
841 ft.

SPILLS:

Spill Detail:

Program Id:	177696
Spill Date:	07/11/1994
Site ID:	0
Public Safety Spill ID:	Not reported
Interest Type:	Spill site
Interest Phone:	Not reported
Preferred Id:	19810
Interest Start Date:	03/21/1996 00:00:00
Interest End Date:	Not reported
Active:	Not reported
Tmsp Added:	03/21/1996 00:00:00
Tmsp Last Updt:	04/11/2007 08:22:55
Staff Id Last Updt:	RSUCHAN
Foreign Zone:	Not reported
Spill Closure Desc:	**Not reported**
Sp Rep Code:	Not reported

MINNEHAHA INDUSTRIAL PARK - PARCEL A (Continued) **S106458865**

Report Taken By:	3234
MPCA Project Manager:	3234
MPCA Involvement:	Not reported
Spill Site Closure Date:	07/11/1994
Spill Rep Desc:	JOHN CHELSTROM
Spill Reported Date:	07/11/1994
Init Cause Code:	Equipment Failure
Init Cause Desc:	HYDRAULIC PUMP FAILE
Initial Source Code:	Not reported
Priority:	Unknown Priority
Rep Phone:	Not reported
Rep Name:	Not reported
Rpt Taken By Duty Officer:	Not reported
Duty Officer Report No:	Not reported
Comments:	*NO FILE*

Product:

Program ID:	177696
Spill Product:	Hydraulic Fluid
Spill Qty Units:	40 Gallons
Spill Incident Accuracy:	Known

BROWNFIELD:

Leak Num:	3807
Owner Name:	City of Minneapolis Dept. of Community Planning
Leak Source:	PT
Response Action Date:	10/19/2009
Site Acreage:	Not reported

Leak Num:	3807
Owner Name:	Minneapolis Community Development Agency
Leak Source:	Non-Tank
Response Action Date:	10/19/2009
Site Acreage:	Not reported

WIMN:

Legislative District:	62A
Status:	Inactive
Latitude:	44.95511419
Longitude:	-93.23976922
Coordinate Collection Method:	Digitized - Map Tool
Activity:	Petroleum Brownfield
MPCA Id:	3807
Major Watershed:	Mississippi River - Twin Cities

Click here to access Minnesota Pollution Control Agency:

Legislative District:	63A
Status:	Inactive
Latitude:	44.95508628
Longitude:	-93.23992200
Coordinate Collection Method:	GPS - Unknown
Activity:	Voluntary Investigation & Cleanup (VIC)
MPCA Id:	VP14411
Major Watershed:	Mississippi River - Twin Cities

MINNEHAHA INDUSTRIAL PARK - PARCEL A (Continued) **S106458865**

Click here to access Minnesota Pollution Control Agency:

MN Financial Assurance 1:

PROGRAM ID:	177696
Township Name:	Not reported
Region:	1
Interest Type:	Spill site
ADDR ID:	245847
Interest Telephone:	Not reported
Preferred ID:	19810
Interest Start Date:	03/21/1996
Interest End Date:	Not reported
Activity Flag:	Not reported
TMSP Added:	03/21/1996
TMSP Last Update:	05/04/2002 07:02:29
Staff ID Last Update:	TANKS
Source:	TALES
Source ID:	0
Country Code:	USA
FOR State:	Not reported
FOR Zone:	Not reported
FIPS County Code:	053
Comments:	*NO FILE*

PROGRAM ID:	56601345
Township Name:	Not reported
Region:	1
Interest Type:	Petroleum Brownfield
ADDR ID:	56601341
Interest Telephone:	NO CORE PI PH.
Preferred ID:	3807
Interest Start Date:	09/23/2009
Interest End Date:	04/08/2013
Activity Flag:	N
TMSP Added:	09/23/2009
TMSP Last Update:	04/09/2013 10:15:38
Staff ID Last Update:	AMILLER
Source:	CORE
Source ID:	56601342
Country Code:	USA
FOR State:	Not reported
FOR Zone:	Not reported
FIPS County Code:	053
Comments:	Not reported

Latitude Longitude:

Program Id:	56601345
Lat/Long ID:	0
Latitude Degrees:	Not reported
Latitude Minutes:	Not reported
Latitude Seconds:	Not reported
Longitude Degrees:	Not reported
Longitude Minutes:	Not reported
Longitude Seconds:	Not reported
Collection Date:	Not reported

MINNEHAHA INDUSTRIAL PARK - PARCEL A (Continued) **S106458865**

Lat/Long Description:	Not reported
TMSP Added:	04/17/2013 14:23:56
TMSP Last Update:	04/17/2013 14:23:56
Staff ID Last Update:	TFINCH
Coord Source Type:	Not reported
Org Name Source:	Not reported
Coord Coll Meth:	Not reported
Map Scale Code:	Not reported
Source:	TALES
Site ID:	56601342
Spatial ID:	56601346

Program Id:	56601345
Lat/Long ID:	184689
Latitude Degrees:	44
Latitude Minutes:	57
Latitude Seconds:	18.41
Longitude Degrees:	-93
Longitude Minutes:	14
Longitude Seconds:	23.16
Collection Date:	03/19/2013 09:43:31
Lat/Long Description:	Not reported
TMSP Added:	04/01/2010 13:35:42
TMSP Last Update:	03/19/2013 09:43:31
Staff ID Last Update:	MAPTOOL
Coord Source Type:	Not reported
Org Name Source:	Not reported
Coord Coll Meth:	DM
Map Scale Code:	Not reported
Source:	CORE
Site ID:	56601342
Spatial ID:	56601346

Staff Name:

Program Id:	56601345
Staff Sequence ID:	147099
Staff Type:	Not reported
Staff Name:	Not reported
TMSP Added:	12/15/2011 11:00:21
TMSP Last Update:	01/20/2012 10:39:37
Staff ID Last Update:	RSUCHAN
Last Name:	Not reported
First Name:	Not reported
Middle Initial:	Not reported
Functional Area Code:	HYD
Staff ID Number:	3369

Program Id:	56601345
Staff Sequence ID:	147098
Staff Type:	Not reported
Staff Name:	Not reported
TMSP Added:	12/15/2011 11:00:21
TMSP Last Update:	01/20/2012 10:39:37
Staff ID Last Update:	RSUCHAN
Last Name:	Not reported
First Name:	Not reported
Middle Initial:	Not reported

MINNEHAHA INDUSTRIAL PARK - PARCEL A (Continued) **S106458865**

Functional Area Code: LPM
Staff ID Number: 3344

C20 North < 1/8 0.045 mi. 235 ft. | **MINNEHAHA INDUSTRIAL PARK - PARCEL A** | **MN SRS** | **S110201992**
2600 MINNEHAHA AVENUE SOUTH | **MN VIC** | **N/A**
MINNEAPOLIS, MN 55406 | **MN WIMN**

Site 3 of 8 in cluster C

Relative: Lower

Actual: 841 ft.

MN SRS:

Facility ID:	VP14411
SEC Address:	Not reported
Link Id:	5486
Facility Type:	Railroad
Active:	False
Pay Complete:	False
MPCA Region:	Metro
Size Acres:	1.5
HRS Score:	Not reported
Enforcement Lead Agency:	MPCA
Federal Defferal Plot:	False
Petroleum Brownfields Prog?:	True
Emergency:	False
Site Classification:	False
RD/RA:	False
RL/FS:	False
Fund financed:	False
Npl:	False
Plp:	False
District:	Metro
Program Referred from:	Not reported
Program Interest:	VIC
Physical Location:	Site is part of former railroad facility (CPR Switching Yard) that is being redeveloped in pieces by CPED.
Natural Source damage:	False
Clean up Cost:	Not reported
Indian Reservation:	False
Reserve Name:	Not reported
MPCA Owned Wells at site:	False
Created By:	Pjensen
Date Created:	09/16/2009
Date Last Updated:	08/22/2014
Federal Facility:	False
Primary Funding Source:	Not reported
EPA Id:	Not reported
MPCA Id:	Not reported
Alpha Sort:	Not reported
Legal Distt:	Not reported
Congressional Distt:	Not reported
Public Land Survey Method:	M
Map Scale For PLS Locational Data:	Not reported
Township 2:	Not reported
Range:	Not reported
PLS Township Suffix:	Not reported
section:	Not reported
PLS Qtr Section (160 Acres):	Not reported

MINNEHAHA INDUSTRIAL PARK - PARCEL A (Continued) **S110201992**

PLS Qtr-Qtr Section (40 Acres):	Not reported
Pls Qtr-Qtr-Qtr Section (10 Acres):	Not reported
Pls Qtr-Qtr-Qtr-Qtr Secion (2.5 Acres):	Not reported
Quad:	Not reported
NAD Number:	Not reported
Desc Of UTM Coord Pt:	Not reported
UTM Coord Pt Data Source:	Not reported
Org Providing UTM Coord Point Data:	MPCA Delta database
mpcapgmac:	Not reported
Utm Coord Pt Data Collection Method:	Not reported
Date Of Utm Coord Pt Data Collection:	Not reported
COL Date Qual:	Not reported
Map Scale:	Not reported
verifmeth:	Not reported
horizref:	Not reported
Utm Source:	2
Utm Method:	I1
Utm Scale:	A
Utm Accuracy:	Not reported
Utm East:	481075.70890000003
Utm North:	4977989.0700000003
Utm Zone:	Not reported
Basin Code:	2
Major Watershed:	20
Minor Watershed:	Not reported
Public Land Survey Method 2:	Not reported
Map Scale For PLS Locational Data 2:	Not reported
Township 2:	Not reported
Range 2:	Not reported
PLS Township Suffix 2:	Not reported
Section 2:	Not reported
PLS Qtr Section (160 Acres) 2:	Not reported
PLS Qtr-Qtr Section (40 Acres) 2:	Not reported
PLS Qtr-Qtr Section (10 Acres) 2:	Not reported
PLS Qtr-Qtr Section (2.5 Acres) 2:	Not reported
Quad 2:	Not reported
File Location:	OnBase
VIC Application GIS:	False

Notes: VP14410 Site was successfully redeveloped and rec'd No Axn Letter for soil 4/03. Petroleum contamination (primarily gw) remains and is handled in VPIC.

Contact Type:	Former Staff Project Leader/Project Manager
Company Name:	MPCA
Contact Address:	520 Lafayette Rd N
Contact Address 2:	Not reported
Contact City,St,Zip:	St. Paul, MN 551554194
Contact Province:	Not reported
Contact Country:	Not reported
Contact Postal code:	Not reported
Contact Phone:	(651) 757-1459
Contact Phone Ext:	Not reported
Contact Fax:	Not reported
Contact E-mail:	Not reported
Contact Cell Phone:	Not reported
Contact Information Last Updated:	2001-04-17 00:00:00
Misc Contact Info:	Not reported
Receive Invoice:	F

MINNEHAHA INDUSTRIAL PARK - PARCEL A (Continued) **S110201992**

Staff Id Num: 3408

Contact Type: Consultant
Company Name: Braun Intertec
Contact Address: 11001 Hampshire Avenue South
Contact Address 2: Not reported
Contact City,St,Zip: Bloomington, MN 55438
Contact Province: Not reported
Contact Country: Not reported
Contact Postal code: Not reported
Contact Phone: 9529952488
Contact Phone Ext: Not reported
Contact Fax: 9529952020
Contact E-mail: tlenway@braunintertec.com
Contact Cell Phone: Not reported
Contact Information Last Updated: 2001-04-17 00:00:00
Misc Contact Info: Not reported
Receive Invoice: F
Staff Id Num: Not reported

Contact Type: Staff TA (Technical Analyst)
Company Name: MPCA
Contact Address: 520 Lafayette Rd N
Contact Address 2: Not reported
Contact City,St,Zip: St. Paul, MN 551554194
Contact Province: Not reported
Contact Country: Not reported
Contact Postal code: Not reported
Contact Phone: 6517572401
Contact Phone Ext: Not reported
Contact Fax: 6512969707
Contact E-mail: jennifer.haas@state.mn.us
Contact Cell Phone: Not reported
Contact Information Last Updated: 2009-09-24 00:00:00
Misc Contact Info: Not reported
Receive Invoice: F
Staff Id Num: 3257

Contact Type: Voluntary Party
Company Name: CPED
Contact Address: 105 Fifth Avenue South, Suite 200
Contact Address 2: Not reported
Contact City,St,Zip: Minneapolis, MN 55401
Contact Province: Not reported
Contact Country: Not reported
Contact Postal code: Not reported
Contact Phone: 6126735026
Contact Phone Ext: Not reported
Contact Fax: 6126735111
Contact E-mail: andrew.carolson@ci.minneapolis.mn.us
Contact Cell Phone: Not reported
Contact Information Last Updated: 2009-09-24 00:00:00
Misc Contact Info: Not reported
Receive Invoice: T
Staff Id Num: Not reported

Contaminant Id: Arsenic

MINNEHAHA INDUSTRIAL PARK - PARCEL A (Continued) **S110201992**

Contaminated Media: Soil
Req Cleanup Concluded: 10
Cleanup Lvl Measure Units: mg/Kg
Basis For Req Cleanup Lvl: SRV (Soil Reference Value)
Max Residual Contamination: 23
Date Info Last Updated: 2002-03-05 00:00:00

Contaminant Id: Copper
Contaminated Media: Soil
Req Cleanup Concluded: Not reported
Cleanup Lvl Measure Units: mg/Kg
Basis For Req Cleanup Lvl: SRV (Soil Reference Value)
Max Residual Contamination: 570
Date Info Last Updated: 2002-03-05 00:00:00

Contaminant Id: Beryllium
Contaminated Media: Soil
Req Cleanup Concluded: Not reported
Cleanup Lvl Measure Units: mg/Kg
Basis For Req Cleanup Lvl: SRV (Soil Reference Value)
Max Residual Contamination: 3.7
Date Info Last Updated: 2002-03-05 00:00:00

Contaminant Id: Chromium (total); (Chromium VI
Contaminated Media: Soil
Req Cleanup Concluded: Not reported
Cleanup Lvl Measure Units: mg/Kg
Basis For Req Cleanup Lvl: SRV (Soil Reference Value)
Max Residual Contamination: 280
Date Info Last Updated: 2002-03-05 00:00:00

Contaminant Id: Lead
Contaminated Media: Soil
Req Cleanup Concluded: Not reported
Cleanup Lvl Measure Units: mg/Kg
Basis For Req Cleanup Lvl: SRV (Soil Reference Value)
Max Residual Contamination: 600
Date Info Last Updated: 2002-03-05 00:00:00

Contaminant Id: Mercury
Contaminated Media: Soil
Req Cleanup Concluded: 0.69999999
Cleanup Lvl Measure Units: mg/Kg
Basis For Req Cleanup Lvl: SRV (Soil Reference Value)
Max Residual Contamination: 0.80000001
Date Info Last Updated: 2002-03-05 00:00:00

Contaminant Id: Benzo[a]pyrene Equivalents
Contaminated Media: Soil
Req Cleanup Concluded: 2
Cleanup Lvl Measure Units: mg/Kg
Basis For Req Cleanup Lvl: SRV (Soil Reference Value)
Max Residual Contamination: 0.2
Date Info Last Updated: 2002-03-05 00:00:00

Contaminant Id: Diesel Range Organics
Contaminated Media: Soil

MINNEHAHA INDUSTRIAL PARK - PARCEL A (Continued) **S110201992**

Req Cleanup Concluded:	Not reported
Cleanup Lvl Measure Units:	mg/Kg
Basis For Req Cleanup Lvl:	Not reported
Max Residual Contamination:	25000
Date Info Last Updated:	2002-03-05 00:00:00

Contaminant Id:	Gasoline Range Organics
Contaminated Media:	Soil
Req Cleanup Concluded:	Not reported
Cleanup Lvl Measure Units:	mg/Kg
Basis For Req Cleanup Lvl:	Not reported
Max Residual Contamination:	1900
Date Info Last Updated:	2002-03-05 00:00:00

Facid:	VP14411
Event:	156
Additional Information:	by e-mail approval from GJStahnke
Start Date:	Not reported
End Date:	2009-10-29 00:00:00
Planned Start Date:	Not reported
Planned End Date:	Not reported
Date Info Last Updated:	2009-11-05 00:00:00
Record Number:	30706

Facid:	VP14411
Event:	158
Additional Information:	None Entered
Start Date:	Not reported
End Date:	2013-03-29 00:00:00
Planned Start Date:	Not reported
Planned End Date:	Not reported
Date Info Last Updated:	2013-04-04 00:00:00
Record Number:	36182

Facid:	VP14411
Event:	218
Additional Information:	None Entered
Start Date:	Not reported
End Date:	2013-03-29 00:00:00
Planned Start Date:	Not reported
Planned End Date:	Not reported
Date Info Last Updated:	2013-04-04 00:00:00
Record Number:	36183

Facid:	VP14411
Event:	VIC Program Participation Dates (Start/End)
Additional Information:	None Entered
Start Date:	2009-09-16 00:00:00
End Date:	2013-03-30 00:00:00
Planned Start Date:	Not reported
Planned End Date:	Not reported
Date Info Last Updated:	2009-09-24 00:00:00
Record Number:	38997

Facid:	Not reported
GW Recepts Prot by Rem Actn:	Not reported
Ecological receptors present:	Not reported

MINNEHAHA INDUSTRIAL PARK - PARCEL A (Continued) **S110201992**

Type of ecological receptors:	Not reported
Acres of contaminated soil:	Not reported
Volume of contaminated soil:	Not reported
Acres of surface water impacted:	Not reported
Acres of wetland impacted:	Not reported
Acres of sediment impacted:	Not reported
GW Plume Area Acres:	Not reported
Cleanup Conducted:	Not reported
Acres of Contam Soil remediate:	Not reported
Volume of Soil Cleaned:	Not reported
# Municipal wells contamd:	Not reported
# Dom wells contam:	Not reported
# People Impct SW intake contam:	Not reported
# Drums Revolved from site:	Not reported
Yr Soil Remediated:	Not reported
Acres of Soil w/ Restrict Access:	Not reported
Yr IC remedy complete:	Not reported
Yr GW remedy completed:	Not reported
Year GWIC completed:	Not reported
Acres of wetland of sediment remediated:	Not reported
Public financing:	Not reported
Assurance help:	Not reported
Land use Classfn At Site:	Not reported
Land use Vicinity Of Site:	Not reported
Deed notif Present On Site:	Not reported
Restrictive Covenant Present:	Not reported
Restrictions: Not reported	
GW Pump and Treat Used at site:	Not reported
Quaternary Perched:	Not reported
Quaternary Water Table:	Not reported
Quaternary Confined:	Not reported
Cretaceous:	Not reported
Plattville:	Not reported
St. peter:	Not reported
Prairie Duchien:	Not reported
Jordan:	Not reported
Ironton/Galesville:	Not reported
Mt Simon Hinckley:	Not reported
Precambrian Undefferentiated:	Not reported
Other/Unknown Aquifier:	Not reported
Date Info Last Updated:	Not reported
Inst Control Info Updated:	Not reported
Inst Control Filed Location:	Not reported
SW Classification (Primary):	Not reported
SW Classification (Secondary):	Not reported
Miscellaneous: Not reported	
SW Comments:	Not reported

MN Voluntary Investigation Cleanup Program:

Facility ID:	VP14411
Facility Type:	Railroad
Facility Address 2:	Not reported
Core Program Interest Id:	56619564
Link Id:	5486
Active:	False
Pay Complete:	False

MINNEHAHA INDUSTRIAL PARK - PARCEL A (Continued) **S110201992**

MPCA Region:	Metro
Size Acres:	1.5
HRS Score:	Not reported
Enforcement Lead Agency:	MPCA
Federal Defferal Plot:	False
Petroleum Brownfields Prog?:	True
Emergency:	False
Site Classification:	False
RD/RA:	False
RL/FS:	False
Fund financed:	False
Npl:	False
Plp:	False
District:	Metro
Program Reffered from:	Not reported
Program Interest:	VIC
Physical Location:	Site is part of former railroad facility (CPR Switching Yard) that is being redeveloped in pieces by CPED.
Natural Source damage:	False
Clean up Cost:	Not reported
Indian Reservation:	False
Reservation Name:	Not reported
MPCA Owned Wells at site:	False
Created By:	Pjensen
Date Created:	09/16/2009
Date Last Updated:	08/22/2014
Federal Facility:	False
Primary Funding Source:	Not reported
EPA Id:	Not reported
MPCA Id:	Not reported
Alpha Sort:	Not reported
Legal Distt:	Not reported
Congressional Dist:	Not reported
Scale Of Map Used Pls Loc Data:	Not reported
Township:	Not reported
Range:	Not reported
Range East West:	Not reported
Section:	Not reported
Pls Qtr Section (160 Acres):	Not reported
Pls Qtr Qtr Section (40 Acres):	Not reported
Pls Qtr-Qtr-Qtr Section (10 Acres):	Not reported
Pls Qtr-Qtr-Qtr-Qtr Section (2.5 Acres):	Not reported
Quad:	Not reported
NAD Number:	Not reported
Desc Of UTM Coord Pt:	Not reported
UTM Coord Pt Data Source:	Not reported
Org Providing The UTM Coord Point Data:	MPCA Delta database
Method For Loc Public Land Survey:	M
Method Of Utm Coord Pt Data Collection:	Not reported
Date Of Utm Coord Pt Data Collection:	Not reported
COL Date Qual:	Not reported
Map Scale:	Not reported
Verification Method:	Not reported
horizref:	Not reported
Utm Source:	2
Utm Method:	I1
Utm Scale:	A

MINNEHAHA INDUSTRIAL PARK - PARCEL A (Continued) **S110201992**

Utm Accuracy:	Not reported
Utm East:	481075.70890000003
Utm North:	4977989.0700000003
Utm Zone:	Not reported
Basin Code:	2
Major Watershed:	20
Major Watershed:	Not reported
Method For Loc Public Land Survey:	Not reported
Scale Of Map Used Pls Loc Data:	Not reported
Township 2:	Not reported
Range 2:	Not reported
Range East West:	Not reported
Section 2:	Not reported
Pls Qtr Section (160 Acres) 2:	Not reported
Pls Qtr Qtr Section (40 Acres)2:	Not reported
Pls Qtr Qtr Qtr Section (10 Acres)2:	Not reported
Pls Qtr Qtr Qtr Qtr Section (2.5 Acres) 2:	Not reported
Quad 2:	Not reported
File Location:	OnBase
GIS Application GIS:	False
Notes:	VP14410 Site was successfully redeveloped and rec'd No Axn Letter for soil 4/03. Petroleum contamination (primarily gw) remains and is handled in VPIC.
Contact Type:	Former Staff Project Leader/Project Manager
Company Name:	MPCA
Contact Address:	520 Lafayette Rd N
Contact Address 2:	Not reported
Contact City,St,Zip:	St. Paul, MN 551554194
Contact Province:	Not reported
Contact Country:	Not reported
Contact Postal code:	Not reported
Contact Phone:	(651) 757-1459
Contact Phone Ext:	Not reported
Contact Fax:	Not reported
Contact E-mail:	Not reported
Contact Cell Phone:	Not reported
Contact Information Last Updated:	2001-04-17 00:00:00
Misc Contact Info:	Not reported
Receive Invoice:	F
Staff Id Num:	3408

Contact Type:	Consultant
Company Name:	Braun Intertec
Contact Address:	11001 Hampshire Avenue South
Contact Address 2:	Not reported
Contact City,St,Zip:	Bloomington, MN 55438
Contact Province:	Not reported
Contact Country:	Not reported
Contact Postal code:	Not reported
Contact Phone:	9529952488
Contact Phone Ext:	Not reported
Contact Fax:	9529952020
Contact E-mail:	tlenway@braunintertec.com
Contact Cell Phone:	Not reported
Contact Information Last Updated:	2001-04-17 00:00:00
Misc Contact Info:	Not reported
Receive Invoice:	F

MINNEHAHA INDUSTRIAL PARK - PARCEL A (Continued) **S110201992**

Staff Id Num: Not reported

Contact Type: Staff TA (Technical Analyst)
Company Name: MPCA
Contact Address: 520 Lafayette Rd N
Contact Address 2: Not reported
Contact City,St,Zip: St. Paul, MN 551554194
Contact Province: Not reported
Contact Country: Not reported
Contact Postal code: Not reported
Contact Phone: 6517572401
Contact Phone Ext: Not reported
Contact Fax: 6512969707
Contact E-mail: jennifer.haas@state.mn.us
Contact Cell Phone: Not reported
Contact Information Last Updated: 2009-09-24 00:00:00
Misc Contact Info: Not reported
Receive Invoice: F
Staff Id Num: 3257

Contact Type: Voluntary Party
Company Name: CPED
Contact Address: 105 Fifth Avenue South, Suite 200
Contact Address 2: Not reported
Contact City,St,Zip: Minneapolis, MN 55401
Contact Province: Not reported
Contact Country: Not reported
Contact Postal code: Not reported
Contact Phone: 6126735026
Contact Phone Ext: Not reported
Contact Fax: 6126735111
Contact E-mail: andrew.carolson@ci.minneapolis.mn.us
Contact Cell Phone: Not reported
Contact Information Last Updated: 2009-09-24 00:00:00
Misc Contact Info: Not reported
Receive Invoice: T
Staff Id Num: Not reported

Contaminant Id: Arsenic
Contaminated Media: Soil
Req Cleanup Concluded: 10
Cleanup Lvl Measure Units: mg/Kg
Basis For Req Cleanup Lvl: SRV (Soil Reference Value)
Max Residual Contamination: 23
Date Info Last Updated: 2002-03-05 00:00:00

Contaminant Id: Copper
Contaminated Media: Soil
Req Cleanup Concluded: Not reported
Cleanup Lvl Measure Units: mg/Kg
Basis For Req Cleanup Lvl: SRV (Soil Reference Value)
Max Residual Contamination: 570
Date Info Last Updated: 2002-03-05 00:00:00

Contaminant Id: Beryllium
Contaminated Media: Soil
Req Cleanup Concluded: Not reported

MINNEHAHA INDUSTRIAL PARK - PARCEL A (Continued) **S110201992**

Cleanup Lvl Measure Units: mg/Kg
Basis For Req Cleanup Lvl: SRV (Soil Reference Value)
Max Residual Contamination: 3.7
Date Info Last Updated: 2002-03-05 00:00:00

Contaminant Id: Chromium (total); (Chromium VI
Contaminated Media: Soil
Req Cleanup Concluded: Not reported
Cleanup Lvl Measure Units: mg/Kg
Basis For Req Cleanup Lvl: SRV (Soil Reference Value)
Max Residual Contamination: 280
Date Info Last Updated: 2002-03-05 00:00:00

Contaminant Id: Lead
Contaminated Media: Soil
Req Cleanup Concluded: Not reported
Cleanup Lvl Measure Units: mg/Kg
Basis For Req Cleanup Lvl: SRV (Soil Reference Value)
Max Residual Contamination: 600
Date Info Last Updated: 2002-03-05 00:00:00

Contaminant Id: Mercury
Contaminated Media: Soil
Req Cleanup Concluded: 0.69999999
Cleanup Lvl Measure Units: mg/Kg
Basis For Req Cleanup Lvl: SRV (Soil Reference Value)
Max Residual Contamination: 0.80000001
Date Info Last Updated: 2002-03-05 00:00:00

Contaminant Id: Benzo[a]pyrene Equivalents
Contaminated Media: Soil
Req Cleanup Concluded: 2
Cleanup Lvl Measure Units: mg/Kg
Basis For Req Cleanup Lvl: SRV (Soil Reference Value)
Max Residual Contamination: 0.2
Date Info Last Updated: 2002-03-05 00:00:00

Contaminant Id: Diesel Range Organics
Contaminated Media: Soil
Req Cleanup Concluded: Not reported
Cleanup Lvl Measure Units: mg/Kg
Basis For Req Cleanup Lvl: Not reported
Max Residual Contamination: 25000
Date Info Last Updated: 2002-03-05 00:00:00

Contaminant Id: Gasoline Range Organics
Contaminated Media: Soil
Req Cleanup Concluded: Not reported
Cleanup Lvl Measure Units: mg/Kg
Basis For Req Cleanup Lvl: Not reported
Max Residual Contamination: 1900
Date Info Last Updated: 2002-03-05 00:00:00

Facid: VP14411
Event: 156
Additional Information: by e-mail approval from GJStahnke
Start Date: Not reported

MINNEHAHA INDUSTRIAL PARK - PARCEL A (Continued) **S110201992**

End Date:	2009-10-29 00:00:00
Planned Start Date:	Not reported
Planned End Date:	Not reported
Date Info Last Updated:	2009-11-05 00:00:00
Record Number:	30706

Facid:	VP14411
Event:	158
Additional Information:	None Entered
Start Date:	Not reported
End Date:	2013-03-29 00:00:00
Planned Start Date:	Not reported
Planned End Date:	Not reported
Date Info Last Updated:	2013-04-04 00:00:00
Record Number:	36182

Facid:	VP14411
Event:	218
Additional Information:	None Entered
Start Date:	Not reported
End Date:	2013-03-29 00:00:00
Planned Start Date:	Not reported
Planned End Date:	Not reported
Date Info Last Updated:	2013-04-04 00:00:00
Record Number:	36183

Facid:	VP14411
Event:	VIC Program Participation Dates (Start/End)
Additional Information:	None Entered
Start Date:	2009-09-16 00:00:00
End Date:	2013-03-30 00:00:00
Planned Start Date:	Not reported
Planned End Date:	Not reported
Date Info Last Updated:	2009-09-24 00:00:00
Record Number:	38997

Facid:	Not reported
GW Recepts Prot by Rem Actn:	Not reported
Ecological receptors present:	Not reported
Type of ecological receptors:	Not reported
Acres of contaminated soil:	Not reported
Volume of contaminated soil:	Not reported
Acres of surface water impacted:	Not reported
Acres of wetland impacted:	Not reported
Acres of sediment impacted:	Not reported
GW Plume Area Acres:	Not reported
Cleanup Conducted:	Not reported
Acres of Contam Soil remediate:	Not reported
Volume of Soil Cleaned:	Not reported
# Municipal wells contamd:	Not reported
# Dom wells contam:	Not reported
# People Impct SW intake contam:	Not reported
# Drums Revolved from site:	Not reported
Yr Soil Remediated:	Not reported
Acres of Soil w/ Restrict Access:	Not reported
Yr IC remedy complete:	Not reported
Yr GW remedy completed:	Not reported

MINNEHAHA INDUSTRIAL PARK - PARCEL A (Continued) **S110201992**

Year GWIC completed:	Not reported
Acres of wetland of sediment remediated:	Not reported
Public financing:	Not reported
Assurance help:	Not reported
Land use Classfn At Site:	Not reported
Land use Vicinity Of Site:	Not reported
Deed notif Present On Site:	Not reported
Restrictive Covenant Present:	Not reported
Restrictions: Not reported	
GW Pump and Treat Used at site:	Not reported
Quaternary Perched:	Not reported
Quaternary Water Table:	Not reported
Quaternary Confined:	Not reported
Cretaceous:	Not reported
Plattville:	Not reported
St. peter:	Not reported
Prairie Duchien:	Not reported
Jordan:	Not reported
Ironton/Galesville:	Not reported
Mt Simon Hinckley:	Not reported
Precambrian Undefferentiated:	Not reported
Other/Unknown Aquifier:	Not reported
Date Info Last Updated:	Not reported
Inst Control Info Updated:	Not reported
Inst Control Filed Location:	Not reported
SW Classification (Primary):	Not reported
SW Classification (Secondary):	Not reported
Miscellaneous: Not reported	
SW Comments:	Not reported

WIMN:

Legislative District:	63B
Status:	Inactive
Latitude:	44.91627120
Longitude:	-93.23514557
Coordinate Collection Method:	Address Matching House Number
Activity:	Hazardous Waste, Small to Minimal QG
MPCA Id:	MNR000023168
Major Watershed:	Mississippi River - Twin Cities

Click here to access Minnesota Pollution Control Agency:

C21 **UNIVERSAL MARKING SYSTEMS** **RCRA NonGen / NLR** **1000431378**
NNE **2320 E 26TH ST** **FINDS** **MND006481899**
< 1/8 **MINNEAPOLIS, MN 55406** **MN WIMN**
0.045 mi.
238 ft. **Site 4 of 8 in cluster C**

Relative:
Lower

Actual:
840 ft.

RCRA NonGen / NLR:

Date form received by agency:	08/18/1980
Facility name:	UNIVERSAL MARKING SYSTEMS
Facility address:	2320 E 26TH ST MINNEAPOLIS, MN 554061236
EPA ID:	MND006481899
Contact:	Not reported
Contact address:	Not reported

UNIVERSAL MARKING SYSTEMS (Continued) **1000431378**

	Not reported
Contact country:	US
Contact telephone:	Not reported
Contact email:	Not reported
EPA Region:	05
Land type:	Private
Classification:	Non-Generator
Description:	Handler: Non-Generators do not presently generate hazardous waste

Owner/Operator Summary:

Owner/operator name:	UNIVERSAL MARKING SYSTEMS INC
Owner/operator address:	ADDRESS NOT REPORTED CITY NOT REPORTED, AK 99998
Owner/operator country:	Not reported
Owner/operator telephone:	(312) 555-1212
Legal status:	Private
Owner/Operator Type:	Owner
Owner/Op start date:	Not reported
Owner/Op end date:	Not reported

Owner/operator name:	NAME NOT REPORTED
Owner/operator address:	ADDRESS NOT REPORTED CITY NOT REPORTED, AK 99998
Owner/operator country:	Not reported
Owner/operator telephone:	(312) 555-1212
Legal status:	Private
Owner/Operator Type:	Operator
Owner/Op start date:	Not reported
Owner/Op end date:	Not reported

Handler Activities Summary:

U.S. importer of hazardous waste:	No
Mixed waste (haz. and radioactive):	No
Recycler of hazardous waste:	No
Transporter of hazardous waste:	No
Treater, storer or disposer of HW:	No
Underground injection activity:	No
On-site burner exemption:	No
Furnace exemption:	No
Used oil fuel burner:	No
Used oil processor:	No
User oil refiner:	No
Used oil fuel marketer to burner:	No
Used oil Specification marketer:	No
Used oil transfer facility:	No
Used oil transporter:	No

. Waste code:	D000
. Waste name:	Not Defined

. Waste code:	D001
. Waste name:	IGNITABLE WASTE

. Waste code:	F003
. Waste name:	THE FOLLOWING SPENT NONHALOGENATED SOLVENTS: XYLENE, ACETONE, ETHYL ACETATE, ETHYL BENZENE, ETHYL ETHER, METHYL ISOBUTYL KETONE, N-BUTYL

UNIVERSAL MARKING SYSTEMS (Continued) **1000431378**

ALCOHOL, CYCLOHEXANONE, AND METHANOL; ALL SPENT SOLVENT MIXTURES/BLENDS CONTAINING, BEFORE USE, ONLY THE ABOVE SPENT NONHALOGENATED SOLVENTS; AND ALL SPENT SOLVENT MIXTURES/BLENDS CONTAINING, BEFORE USE, ONE OR MORE OF THE ABOVE NONHALOGENATED SOLVENTS, AND A TOTAL OF TEN PERCENT OR MORE (BY VOLUME) OF ONE OR MORE OF THOSE SOLVENTS LISTED IN F001, F002, F004, AND F005; AND STILL BOTTOMS FROM THE RECOVERY OF THESE SPENT SOLVENTS AND SPENT SOLVENT MIXTURES.

Facility Has Received Notices of Violations:

Regulation violated:	Not reported
Area of violation:	Generators - General
Date violation determined:	12/31/1986
Date achieved compliance:	02/25/1987
Violation lead agency:	State
Enforcement action:	WRITTEN INFORMAL
Enforcement action date:	01/12/1987
Enf. disposition status:	Not reported
Enf. disp. status date:	Not reported
Enforcement lead agency:	State
Proposed penalty amount:	Not reported
Final penalty amount:	Not reported
Paid penalty amount:	Not reported

Regulation violated:	Not reported
Area of violation:	Generators - General
Date violation determined:	11/04/1985
Date achieved compliance:	05/13/1986
Violation lead agency:	State
Enforcement action:	WRITTEN INFORMAL
Enforcement action date:	12/09/1985
Enf. disposition status:	Not reported
Enf. disp. status date:	Not reported
Enforcement lead agency:	State
Proposed penalty amount:	Not reported
Final penalty amount:	Not reported
Paid penalty amount:	Not reported

Evaluation Action Summary:

Evaluation date:	12/31/1986
Evaluation:	COMPLIANCE SCHEDULE EVALUATION
Area of violation:	Generators - General
Date achieved compliance:	02/25/1987
Evaluation lead agency:	State

Evaluation date:	11/04/1985
Evaluation:	COMPLIANCE EVALUATION INSPECTION ON-SITE
Area of violation:	Generators - General
Date achieved compliance:	05/13/1986
Evaluation lead agency:	State

FINDS:

Registry ID: 110003750334

Environmental Interest/Information System
RCRAInfo is a national information system that supports the Resource

UNIVERSAL MARKING SYSTEMS (Continued) **1000431378**

Conservation and Recovery Act (RCRA) program through the tracking of events and activities related to facilities that generate, transport, and treat, store, or dispose of hazardous waste. RCRAInfo allows RCRA program staff to track the notification, permit, compliance, and corrective action activities required under RCRA.

MN-DELTA (Minnesota - Permitting, Compliance, And Enforcement Information Management System) facilitates the issuance of permits and manages compliance.

WIMN:

Legislative District:	63A
Status:	Active
Latitude:	44.95562541
Longitude:	-93.23907445
Coordinate Collection Method:	Address Matching House Number
Activity:	Hazardous Waste, Small to Minimal QG
MPCA Id:	MND006481899
Major Watershed:	Mississippi River - Twin Cities

Click here to access Minnesota Pollution Control Agency:

C22 **MCDA FORMER RAILROAD YARD SITE** **RCRA-SQG** **1001078626**
North **E 26TH ST & MINNEHAHA AVE** **MN WIMN** **MNR000016311**
< 1/8 **MINNEAPOLIS, MN 55406**
0.045 mi.
238 ft. **Site 5 of 8 in cluster C**

Relative:
Lower

Actual:
841 ft.

RCRA-SQG:

Date form received by agency:	12/04/1995
Facility name:	MCDA FORMER RAILROAD YARD SITE
Facility address:	E 26TH ST & MINNEHAHA AVE MINNEAPOLIS, MN 55406
EPA ID:	MNR000016311
Mailing address:	105 5TH AVE S MINNEAPOLIS, MN 554012538
Contact:	Not reported
Contact address:	Not reported Not reported
Contact country:	US
Contact telephone:	Not reported
Contact email:	Not reported
EPA Region:	05
Classification:	Small Small Quantity Generator
Description:	Handler: generates more than 100 and less than 1000 kg of hazardous waste during any calendar month and accumulates less than 6000 kg of hazardous waste at any time; or generates 100 kg or less of hazardous waste during any calendar month, and accumulates more than 1000 kg of hazardous waste at any time

Owner/Operator Summary:

Owner/operator name:	MCDA FORMER RAILROAD YARD SITE
Owner/operator address:	E 26TH ST & MINNEHAHA AVE MINNEAPOLIS, MN 55406
Owner/operator country:	US
Owner/operator telephone:	NONE

MCDA FORMER RAILROAD YARD SITE (Continued) **1001078626**

Legal status: Private
Owner/Operator Type: Owner
Owner/Op start date: 07/26/1999
Owner/Op end date: Not reported

Handler Activities Summary:
U.S. importer of hazardous waste: No
Mixed waste (haz. and radioactive): No
Recycler of hazardous waste: No
Transporter of hazardous waste: No
Treater, storer or disposer of HW: No
Underground injection activity: No
On-site burner exemption: No
Furnace exemption: No
Used oil fuel burner: No
Used oil processor: No
User oil refiner: No
Used oil fuel marketer to burner: No
Used oil Specification marketer: No
Used oil transfer facility: No
Used oil transporter: No

. Waste code: D001
. Waste name: IGNITABLE WASTE

Violation Status: No violations found

WIMN:
Legislative District: 63A
Status: Active
Latitude: 44.95556700
Longitude: -93.23946300
Coordinate Collection Method: Address Matching House Number
Activity: Hazardous Waste, Small to Minimal QG
MPCA Id: MNR000016311
Major Watershed: Mississippi River - Twin Cities

Click here to access Minnesota Pollution Control Agency:

C23 **NORTHWEST ZONE RAILYARD** **MN SRS** **S103908972**
North **EAST 26TH STREET & MINNEHAHA AVENUE** **MN VIC** **N/A**
< 1/8 **MINNEAPOLIS, MN**
0.045 mi.
239 ft. **Site 6 of 8 in cluster C**

Relative:
Lower

Actual:
841 ft.

MN SRS:
Facility ID: VP9580
SEC Address: Not reported
Link Id: 416
Facility Type: Railroad
Active: False
Pay Complete: False
MPCA Region: Metro
Size Acres: 2.5
HRS Score: 0
Enforcement Lead Agency: Not reported
Federal Defferal Plot: False
Petroleum Brownfields Prog?: False

NORTHWEST ZONE RAILYARD (Continued) **S103908972**

Emergency:	False
Site Classification:	False
RD/RA:	False
RL/FS:	False
Fund financed:	False
Npl:	False
Plp:	False
District:	Metro
Program Referred from:	Not reported
Program Interest:	VIC
Physical Location:	None
Natural Source damage:	False
Clean up Cost:	Not reported
Indian Reservation:	False
Reserve Name:	Not reported
MPCA Owned Wells at site:	False
Created By:	K. Lukes
Date Created:	02/13/1998
Date Last Updated:	07/19/1999
Federal Facility:	False
Primary Funding Source:	Not reported
EPA Id:	Not reported
MPCA Id:	Not reported
Alpha Sort:	Not reported
Legal Distt:	62A
Congressional Distt:	5
Public Land Survey Method:	M
Map Scale For PLS Locational Data:	A
Township 2:	Not reported
Range:	Not reported
PLS Township Suffix:	W
section:	Not reported
PLS Qtr Section (160 Acres):	Not reported
PLS Qtr-Qtr Section (40 Acres):	Not reported
Pls Qtr-Qtr-Qtr Section (10 Acres):	Not reported
Pls Qtr-Qtr-Qtr-Qtr Secion (2.5 Acres):	Not reported
Quad:	1291
NAD Number:	83
Desc Of UTM Coord Pt:	Not reported
UTM Coord Pt Data Source:	Not reported
Org Providing UTM Coord Point Data:	Not reported
mpcapgmac:	Not reported
Utm Coord Pt Data Collection Method:	Not reported
Date Of Utm Coord Pt Data Collection:	Not reported
COL Date Qual:	Not reported
Map Scale:	Not reported
verifmeth:	Not reported
horizref:	Not reported
Utm Source:	2
Utm Method:	I1
Utm Scale:	A
Utm Accuracy:	Not reported
Utm East:	481164.69666000002
Utm North:	4977895.4627299998
Utm Zone:	15
Basin Code:	2
Major Watershed:	20

NORTHWEST ZONE RAILYARD (Continued) **S103908972**

Minor Watershed: Not reported
Public Land Survey Method 2: Not reported
Map Scale For PLS Locational Data 2: Not reported
Township 2: Not reported
Range 2: Not reported
PLS Township Suffix 2: Not reported
Section 2: Not reported
PLS Qtr Section (160 Acres) 2: Not reported
PLS Qtr-Qtr Section (40 Acres) 2: Not reported
PLS Qtr-Qtr Section (10 Acres) 2: Not reported
PLS Qtr-Qtr Section (2.5 Acres) 2: Not reported
Quad 2: Not reported
File Location: Archival Storage
VIC Application GIS: False
Notes: Northwest Part of the Soo Line Marshalling Yards Site (VPIC). Free product recovery of petroleum from ground water is continuing.

Contact Type: Former Staff TA
Company Name: MPCA
Contact Address: 520 Lafayette Rd N
Contact Address 2: Not reported
Contact City,St,Zip: St. Paul, MN 551554194
Contact Province: Not reported
Contact Country: Not reported
Contact Postal code: Not reported
Contact Phone: 6122971806
Contact Phone Ext: Not reported
Contact Fax: 6122969707
Contact E-mail: Not reported
Contact Cell Phone: Not reported
Contact Information Last Updated: 1998-12-23 00:00:00
Misc Contact Info: Not reported
Receive Invoice: F
Staff Id Num: Not reported

Contact Type: Staff PL/PM (Project Leader/Project Manager)s
Company Name: MPCA
Contact Address: 520 Lafayette Rd N
Contact Address 2: Not reported
Contact City,St,Zip: St. Paul, MN 551554194
Contact Province: Not reported
Contact Country: Not reported
Contact Postal code: Not reported
Contact Phone: (651) 757-7297
Contact Phone Ext: Not reported
Contact Fax: 6212969707
Contact E-mail: Not reported
Contact Cell Phone: Not reported
Contact Information Last Updated: 1998-02-13 00:00:00
Misc Contact Info: Not reported
Receive Invoice: F
Staff Id Num: 3387

Contact Type: Legal Counsel
Company Name: Leonard Street & Dienard
Contact Address: 150 South Fifth
Contact Address 2: Suite 2300
Contact City,St,Zip: MPLS, MN 55402

NORTHWEST ZONE RAILYARD (Continued) **S103908972**

Contact Province:	Not reported
Contact Country:	Not reported
Contact Postal code:	Not reported
Contact Phone:	6123351507
Contact Phone Ext:	Not reported
Contact Fax:	6123351657
Contact E-mail:	Not reported
Contact Cell Phone:	Not reported
Contact Information Last Updated:	1998-04-06 00:00:00
Misc Contact Info:	Not reported
Receive Invoice:	F
Staff Id Num:	Not reported

Contact Type:	Consultant
Company Name:	Conestoga-Rovers Associates
Contact Address:	1801 Old Highway 8
Contact Address 2:	Suite #114
Contact City,St,Zip:	St. Paul, MN 55112
Contact Province:	Not reported
Contact Country:	Not reported
Contact Postal code:	Not reported
Contact Phone:	6126390913
Contact Phone Ext:	Not reported
Contact Fax:	6126390923
Contact E-mail:	Not reported
Contact Cell Phone:	Not reported
Contact Information Last Updated:	1998-04-06 00:00:00
Misc Contact Info:	Not reported
Receive Invoice:	F
Staff Id Num:	Not reported

Contaminant Id:	Diesel Range Organics
Contaminated Media:	Soil
Req Cleanup Concluded:	Not reported
Cleanup Lvl Measure Units:	Not reported
Basis For Req Cleanup Lvl:	Not reported
Max Residual Contamination:	Not reported
Date Info Last Updated:	2000-08-24 00:00:00

Facid:	VP9580
Event:	VIC Program Participation Dates (Start/End)
Additional Information:	None
Start Date:	1998-02-12 00:00:00
End Date:	2000-09-07 00:00:00
Planned Start Date:	Not reported
Planned End Date:	Not reported
Date Info Last Updated:	1998-02-13 00:00:00
Record Number:	4100

Facid:	VP9580
Event:	Limited No Action Letter Sent
Additional Information:	limited NA issued for soil only
Start Date:	Not reported
End Date:	1998-04-07 00:00:00
Planned Start Date:	Not reported
Planned End Date:	Not reported
Date Info Last Updated:	1999-07-19 00:00:00

NORTHWEST ZONE RAILYARD (Continued) **S103908972**

Record Number: 7600

Facid: VP9580
Event: No Association Determination Issued
Additional Information: issued to Charles Zelle
Start Date: Not reported
End Date: 1998-04-07 00:00:00
Planned Start Date: Not reported
Planned End Date: Not reported
Date Info Last Updated: 1999-07-19 00:00:00
Record Number: 7599

Facid: VP9580
GW Recepts Prot by Rem Actn: Not reported
Ecological receptors present: False
Type of ecological receptors: Not reported
Acres of contaminated soil: Not reported
Volume of contaminated soil: Not reported
Acres of surface water impacted: Not reported
Acres of wetland impacted: Not reported
Acres of sediment impacted: Not reported
GW Plume Area Acres: Not reported
Cleanup Conducted: False
Acres of Contam Soil remediate: Not reported
Volume of Soil Cleaned: Not reported
Municipal wells contamd: Not reported
Dom wells contam: Not reported
People Impct SW intake contam: Not reported
Drums Revolved from site: Not reported
Yr Soil Remediated: Not reported
Acres of Soil w/ Restrict Access: Not reported
Yr IC remedy complete: Not reported
Yr GW remedy completed: Not reported
Year GWIC completed: Not reported
Acres of wetland of sediment remediated: Not reported
Public financing: False
Assurance help: True
Land use Classfn At Site: Not reported
Land use Vicinity Of Site: Not reported
Deed notif Present On Site: False
Restrictive Covenant Present: False
Restrictions: Not reported
GW Pump and Treat Used at site: False
Quaternary Perched: False
Quaternary Water Table: False
Quaternary Confined: False
Cretaceous: False
Plattville: False
St. peter: False
Prairie Duchien: False
Jordan: False
Ironton/Galesville: False
Mt Simon Hinckley: False
Precambrian Undefferentiated: False
Other/Unknown Aquifier: False
Date Info Last Updated: 2012-08-10 00:00:00
Inst Control Info Updated: Not reported

NORTHWEST ZONE RAILYARD (Continued) **S103908972**

Inst Control Filed Location: Not reported
SW Classification (Primary): Not reported
SW Classification (Secondary): Not reported
Miscellaneous: Not reported
SW Comments: Not reported

MN Voluntary Investigation Cleanup Program:
Facility ID: VP9580
Facility Type: Railroad
Facility Address 2: Not reported
Core Program Interest Id: 336302
Link Id: 416
Active: False
Pay Complete: False
MPCA Region: Metro
Size Acres: 2.5
HRS Score: 0
Enforcement Lead Agency: Not reported
Federal Defferal Plot: False
Petroleum Brownfields Prog?: False
Emergency: False
Site Classification: False
RD/RA: False
RL/FS: False
Fund financed: False
Npl: False
Plp: False
District: Metro
Program Reffered from: Not reported
Program Interest: VIC
Physical Location: None
Natural Source damage: False
Clean up Cost: Not reported
Indian Reservation: False
Reservation Name: Not reported
MPCA Owned Wells at site: False
Created By: K. Lukes
Date Created: 02/13/1998
Date Last Updated: 07/19/1999
Federal Facility: False
Primary Funding Source: Not reported
EPA Id: Not reported
MPCA Id: Not reported
Alpha Sort: Not reported
Legal Distt: 62A
Congressional Dist: 5
Scale Of Map Used Pls Loc Data: A
Township: Not reported
Range: Not reported
Range East West: W
Section: Not reported
Pls Qtr Section (160 Acres): Not reported
Pls Qtr Qtr Section (40 Acres): Not reported
Pls Qtr-Qtr-Qtr Section (10 Acres): Not reported
Pls Qtr-Qtr-Qtr-Qtr Section (2.5 Acres): Not reported
Quad: 1291

NORTHWEST ZONE RAILYARD (Continued) **S103908972**

NAD Number:	83
Desc Of UTM Coord Pt:	Not reported
UTM Coord Pt Data Source:	Not reported
Org Providing The UTM Coord Point Data:	Not reported
Method For Loc Public Land Survey:	M
Method Of Utm Coord Pt Data Collection:	Not reported
Date Of Utm Coord Pt Data Collection:	Not reported
COL Date Qual:	Not reported
Map Scale:	Not reported
Verification Method:	Not reported
horizref:	Not reported
Utm Source:	2
Utm Method:	I1
Utm Scale:	A
Utm Accuracy:	Not reported
Utm East:	481164.69666000002
Utm North:	4977895.4627299998
Utm Zone:	15
Basin Code:	2
Major Watershed:	20
Major Watershed:	Not reported
Method For Loc Public Land Survey:	Not reported
Scale Of Map Used Pls Loc Data:	Not reported
Township 2:	Not reported
Range 2:	Not reported
Range East West:	Not reported
Section 2:	Not reported
Pls Qtr Section (160 Acres) 2:	Not reported
Pls Qtr Qtr Section (40 Acres)2:	Not reported
Pls Qtr Qtr Qtr Section (10 Acres)2:	Not reported
Pls Qtr Qtr Qtr Qtr Section (2.5 Acres) 2:	Not reported
Quad 2:	Not reported
File Location:	Archival Storage
GIS Application GIS:	False
Notes:	Northwest Part of the Soo Line Marshalling Yards Site (VPIC). Free product recovery of petroleum from ground water is continuing.
Contact Type:	Former Staff TA
Company Name:	MPCA
Contact Address:	520 Lafayette Rd N
Contact Address 2:	Not reported
Contact City,St,Zip:	St. Paul, MN 551554194
Contact Province:	Not reported
Contact Country:	Not reported
Contact Postal code:	Not reported
Contact Phone:	6122971806
Contact Phone Ext:	Not reported
Contact Fax:	6122969707
Contact E-mail:	Not reported
Contact Cell Phone:	Not reported
Contact Information Last Updated:	1998-12-23 00:00:00
Misc Contact Info:	Not reported
Receive Invoice:	F
Staff Id Num:	Not reported

Contact Type:	Staff PL/PM (Project Leader/Project Manager)s
Company Name:	MPCA
Contact Address:	520 Lafayette Rd N

NORTHWEST ZONE RAILYARD (Continued) **S103908972**

Contact Address 2:	Not reported
Contact City,St,Zip:	St. Paul, MN 551554194
Contact Province:	Not reported
Contact Country:	Not reported
Contact Postal code:	Not reported
Contact Phone:	(651) 757-7297
Contact Phone Ext:	Not reported
Contact Fax:	6212969707
Contact E-mail:	Not reported
Contact Cell Phone:	Not reported
Contact Information Last Updated:	1998-02-13 00:00:00
Misc Contact Info:	Not reported
Receive Invoice:	F
Staff Id Num:	3387

Contact Type:	Legal Counsel
Company Name:	Leonard Street & Dienard
Contact Address:	150 South Fifth
Contact Address 2:	Suite 2300
Contact City,St,Zip:	MPLS, MN 55402
Contact Province:	Not reported
Contact Country:	Not reported
Contact Postal code:	Not reported
Contact Phone:	6123351507
Contact Phone Ext:	Not reported
Contact Fax:	6123351657
Contact E-mail:	Not reported
Contact Cell Phone:	Not reported
Contact Information Last Updated:	1998-04-06 00:00:00
Misc Contact Info:	Not reported
Receive Invoice:	F
Staff Id Num:	Not reported

Contact Type:	Consultant
Company Name:	Conestoga-Rovers Associates
Contact Address:	1801 Old Highway 8
Contact Address 2:	Suite #114
Contact City,St,Zip:	St. Paul, MN 55112
Contact Province:	Not reported
Contact Country:	Not reported
Contact Postal code:	Not reported
Contact Phone:	6126390913
Contact Phone Ext:	Not reported
Contact Fax:	6126390923
Contact E-mail:	Not reported
Contact Cell Phone:	Not reported
Contact Information Last Updated:	1998-04-06 00:00:00
Misc Contact Info:	Not reported
Receive Invoice:	F
Staff Id Num:	Not reported

Contaminant Id:	Diesel Range Organics
Contaminated Media:	Soil
Req Cleanup Concluded:	Not reported
Cleanup Lvl Measure Units:	Not reported
Basis For Req Cleanup Lvl:	Not reported
Max Residual Contamination:	Not reported

NORTHWEST ZONE RAILYARD (Continued) **S103908972**

Date Info Last Updated:	2000-08-24 00:00:00

Facid:	VP9580
Event:	VIC Program Participation Dates (Start/End)
Additional Information:	None
Start Date:	1998-02-12 00:00:00
End Date:	2000-09-07 00:00:00
Planned Start Date:	Not reported
Planned End Date:	Not reported
Date Info Last Updated:	1998-02-13 00:00:00
Record Number:	4100

Facid:	VP9580
Event:	Limited No Action Letter Sent
Additional Information:	limited NA issued for soil only
Start Date:	Not reported
End Date:	1998-04-07 00:00:00
Planned Start Date:	Not reported
Planned End Date:	Not reported
Date Info Last Updated:	1999-07-19 00:00:00
Record Number:	7600

Facid:	VP9580
Event:	No Association Determination Issued
Additional Information:	issued to Charles Zelle
Start Date:	Not reported
End Date:	1998-04-07 00:00:00
Planned Start Date:	Not reported
Planned End Date:	Not reported
Date Info Last Updated:	1999-07-19 00:00:00
Record Number:	7599

Facid:	VP9580
GW Recepts Prot by Rem Actn:	Not reported
Ecological receptors present:	False
Type of ecological receptors:	Not reported
Acres of contaminated soil:	Not reported
Volume of contaminated soil:	Not reported
Acres of surface water impacted:	Not reported
Acres of wetland impacted:	Not reported
Acres of sediment impacted:	Not reported
GW Plume Area Acres:	Not reported
Cleanup Conducted:	False
Acres of Contam Soil remediate:	Not reported
Volume of Soil Cleaned:	Not reported
# Municipal wells contamd:	Not reported
# Dom wells contam:	Not reported
# People Impct SW intake contam:	Not reported
# Drums Revolved from site:	Not reported
Yr Soil Remediated:	Not reported
Acres of Soil w/ Restrict Access:	Not reported
Yr IC remedy complete:	Not reported
Yr GW remedy completed:	Not reported
Year GWIC completed:	Not reported
Acres of wetland of sediment remediated:	Not reported
Public financing:	False
Assurance help:	True

NORTHWEST ZONE RAILYARD (Continued) **S103908972**

Land use Classfn At Site:	Not reported
Land use Vicinity Of Site:	Not reported
Deed notif Present On Site:	False
Restrictive Covenant Present:	False
Restrictions: Not reported	
GW Pump and Treat Used at site:	False
Quaternary Perched:	False
Quaternary Water Table:	False
Quaternary Confined:	False
Cretaceous:	False
Plattville:	False
St. peter:	False
Prairie Duchien:	False
Jordan:	False
Ironton/Galesville:	False
Mt Simon Hinckley:	False
Precambrian Undefferentiated:	False
Other/Unknown Aquifier:	False
Date Info Last Updated:	2012-08-10 00:00:00
Inst Control Info Updated:	Not reported
Inst Control Filed Location:	Not reported
SW Classification (Primary):	Not reported
SW Classification (Secondary):	Not reported
Miscellaneous: Not reported	
SW Comments:	Not reported

C24 **MN COMMUNITY DEVELOPMENT AGENCY** **MN UST** **U003331413**
North **26TH ST & MINNEHAHA AVE** **MN WIMN** **N/A**
< 1/8 **MINNEAPOLIS, MN 55404** **MN Financial Assurance**
0.045 mi.
239 ft. **Site 7 of 8 in cluster C**

Relative:
Lower

Actual:
841 ft.

UST:

Tank:

MPCA Tank Number:	001
Tank Registration Date:	07/07/1997 00:00:00
Tank Storage Capacity:	14000
Tank Dual Use:	N
Tank Status:	**Removed**
Tank Stored Product:	Gasoline
Tank Construction Material:	Bare/Paint/Asph Coat Steel
Tank Cathodic Protection:	None
Piping Cathodic Protection:	None
Piping Material:	Steel/Iron
Second Contain Tank:	Steel/Iron
Second Contain Pipe:	Not reported
Tank Dispenser:	Submersible
Above/ Under Ground:	Under Ground
AST Base Material:	Not reported
Piping Material Description:	Not reported
Unregulated Tank Registration Date:	06/23/1997 00:00:00
Heating Product Flag:	No
Haz Waste Generator Id:	MND022888143
Product Replaced Date:	Not reported
Sludge Disposal Facility:	DETERMAN TANK & WELDING
Comments:	Not reported

MN COMMUNITY DEVELOPMENT AGENCY (Continued) **U003331413**

Date Added:	10/10/1999 10:57:14
Date Last Updated:	09/24/2008 14:08:18
Staff Id Who Did The Last Update:	RSUCHAN
In Compliance:	No
Serial Number:	Not reported

Tank Action:

MPCA Tank Number:	001
Above Or Underground:	Under Ground
Tank Action ID:	846285
Contractor Number:	597
Supervisor Number:	7772
Tank Action:	Remove Tank
Action Date:	07/01/1997 00:00:00
Action Date Unknown:	Not reported
Corrosion Expert Name:	Not reported
Lab Flag:	Not reported
Date Added:	05/05/2000 08:31:06
Date Last Updated:	05/04/2002 08:39:55
Staff Id Who Did The Last Update:	TANKS

Tank Compartment:

MPCA Tank Number:	001
Above Or Underground:	Under Ground
Compartment Number:	1
Tank Stored Product Code:	14
Tank Stored Product Desc:	GASOLINE
Compartment Cap:	14000
Heating:	No
Other Desc:	Not reported
Date Added:	10/10/1999 10:58:40
Date Last Updated:	05/04/2002 08:39:55
Staff Id Who Did The Last Update:	TANKS

Install Remove:

MPCA Tank Number:	001
Number of Dispensers:	Not reported
Tank Construction Material Code:	1
Piping Material:	1
Piping Material Desc:	STEEL/IRON
Total Tank Capacity Quantity:	14000
Staff Id Who Did The Last Update:	TANKS
INSREM Product:	Gasoline
INSREM Product Description:	GASOLINE
INSREM Action ID:	386625
INSREM Action:	Remove Tank And Pipe
Action Completed Date:	Not reported
Date Added:	10/10/1999 11:03:00
Date Last Updated:	05/04/2002 08:39:55

Tabsite:

Program Interest Id:	207122
Above Or Underground:	Under Ground
Facility Code:	12
Indian Reservation:	No
UST Registration Date:	07/07/1997 00:00:00

MN COMMUNITY DEVELOPMENT AGENCY (Continued) **U003331413**

AST Registration Date:	Not reported
Date Added:	07/01/1997 15:37:23
Date Last Updated:	05/23/2003 09:21:04
Staff Id Who Did The Last Update:	SYS
Max Monthly Gallons:	Not reported
Vapor Recovery Installed:	Unknown
Vapor Notify Required:	Unknown

Lat Long:

Program Id:	207122
Latlong ID:	165755
Latitude Degrees:	44
Latitude Minutes:	57
Latitude Seconds:	41.57
Longitude Degrees:	-93
Longitude Minutes:	15
Longitude Seconds:	36.65
Collection Date:	04/19/2010 17:54:18
LatLong Description:	Not reported
TMSP Added:	03/29/2010 18:44:36
Date Last Updated:	04/19/2010 19:05:45
Staff Id Last Updated:	MAPT_NC
Coord Source Type:	Not reported
Org Name Source:	Not reported

WIMN:

Legislative District:	62A
Status:	Inactive
Latitude:	44.96154800
Longitude:	-93.26018299
Coordinate Collection Method:	Zip Code Centroid
Activity:	Tank Site
MPCA Id:	20103
Major Watershed:	Mississippi River - Twin Cities

Click here to access Minnesota Pollution Control Agency:

MN Financial Assurance 1:

PROGRAM ID:	207122
Township Name:	Fort Snelling
Region:	1
Interest Type:	Tank site
ADDR ID:	205657
Interest Telephone:	NO CORE PI PH.
Preferred ID:	20103
Interest Start Date:	07/01/1997
Interest End Date:	09/13/2006
Activity Flag:	N
TMSP Added:	09/13/2006
TMSP Last Update:	11/10/2014 08:17:05
Staff ID Last Update:	RGAGLE
Source:	CORE
Source ID:	227386
Country Code:	USA
FOR State:	Not reported
FOR Zone:	Not reported

MN COMMUNITY DEVELOPMENT AGENCY (Continued) **U003331413**

FIPS County Code:	053
Comments:	Not reported

PROGRAM ID:	207122
Township Name:	Not reported
Region:	1
Interest Type:	Deleted Tank Site
ADDR ID:	205657
Interest Telephone:	Not reported
Preferred ID:	20103
Interest Start Date:	07/01/1997
Interest End Date:	Not reported
Activity Flag:	Not reported
TMSP Added:	07/01/1997
TMSP Last Update:	09/13/2006 12:40:46
Staff ID Last Update:	RSUCHAN
Source:	TALES
Source ID:	0
Country Code:	USA
FOR State:	Not reported
FOR Zone:	Not reported
FIPS County Code:	053
Comments:	Not reported

Latitude Longitude:

Program Id:	207122
Lat/Long ID:	165755
Latitude Degrees:	44
Latitude Minutes:	57
Latitude Seconds:	41.57
Longitude Degrees:	-93
Longitude Minutes:	15
Longitude Seconds:	36.65
Collection Date:	04/19/2010 17:54:18
Lat/Long Description:	Not reported
TMSP Added:	03/29/2010 18:44:36
TMSP Last Update:	04/19/2010 19:05:45
Staff ID Last Update:	MAPT_NC
Coord Source Type:	Not reported
Org Name Source:	Not reported
Coord Coll Meth:	Z1
Map Scale Code:	Not reported
Source:	CORE
Site ID:	227386
Spatial ID:	51428367

Tab Site:

Program Id:	207122
Facility Code:	12
Above or Under Code:	2
Indian Reservation:	N
Ust Registration Date:	07/07/1997 00:00:00
Ast Registration Date:	Not reported
TMSP Added:	07/01/1997 15:37:23
TMSP Last Update:	05/23/2003 09:21:04
Staff ID Last Update:	SYS

MN COMMUNITY DEVELOPMENT AGENCY (Continued) **U003331413**

Max Monthy Gallons:	Not reported
Vapor Recovery Installed:	U
Vapor Notif Required:	U

C25
North
< 1/8
0.045 mi.
240 ft.

MINNEHAHA INDUSTRIAL PARK **MN SRS** **S105004365**
EAST 26TH STREET AND MINNEHAHA AVENUE **MN VIC** **N/A**
MINNEAPOLIS, MN 55407

Site 8 of 8 in cluster C

Relative:
Lower

Actual:
841 ft.

MN SRS:

Facility ID:	VP14410
SEC Address:	2101 East 26th Street
Link Id:	5486
Facility Type:	Railroad
Active:	False
Pay Complete:	False
MPCA Region:	Metro
Size Acres:	2.6600001
HRS Score:	Not reported
Enforcement Lead Agency:	MPCA
Federal Defferal Plot:	False
Petroleum Brownfields Prog?:	False
Emergency:	False
Site Classification:	False
RD/RA:	False
RL/FS:	False
Fund financed:	False
Npl:	False
Plp:	False
District:	Metro
Program Referred from:	Not reported
Program Interest:	VIC
Physical Location:	Site is part of former railroad facility (CPR Switching Yard) that is being redeveloped in pieces by MCDA. This parcel is located on the south side of East 26th Street and abuts the MnDOT LRT Corridor that runs along Hwy 55 (Hiawatha) to the west.
Natural Source damage:	False
Clean up Cost:	Not reported
Indian Reservation:	False
Reserve Name:	Not reported
MPCA Owned Wells at site:	False
Created By:	Pjensen
Date Created:	04/16/2001
Date Last Updated:	09/21/2004
Federal Facility:	False
Primary Funding Source:	Not reported
EPA Id:	Not reported
MPCA Id:	Not reported
Alpha Sort:	Not reported
Legal Distt:	62A
Congressional Distt:	5
Public Land Survey Method:	M
Map Scale For PLS Locational Data:	A
Township 2:	28
Range:	24
PLS Township Suffix:	w

MINNEHAHA INDUSTRIAL PARK (Continued) **S105004365**

section:	36
PLS Qtr Section (160 Acres):	Not reported
PLS Qtr-Qtr Section (40 Acres):	Not reported
Pls Qtr-Qtr-Qtr Section (10 Acres):	Not reported
Pls Qtr-Qtr-Qtr-Qtr Secion (2.5 Acres):	Not reported
Quad:	Not reported
NAD Number:	83
Desc Of UTM Coord Pt:	Not reported
UTM Coord Pt Data Source:	Not reported
Org Providing UTM Coord Point Data:	Not reported
mpcapgmac:	Not reported
Utm Coord Pt Data Collection Method:	Not reported
Date Of Utm Coord Pt Data Collection:	Not reported
COL Date Qual:	Not reported
Map Scale:	Not reported
verifmeth:	Not reported
horizref:	Not reported
Utm Source:	2
Utm Method:	I1
Utm Scale:	A
Utm Accuracy:	Not reported
Utm East:	481117.375
Utm North:	4978044.5
Utm Zone:	15
Basin Code:	2
Major Watershed:	20
Minor Watershed:	Not reported
Public Land Survey Method 2:	Not reported
Map Scale For PLS Locational Data 2:	Not reported
Township 2:	Not reported
Range 2:	Not reported
PLS Township Suffix 2:	Not reported
Section 2:	Not reported
PLS Qtr Section (160 Acres) 2:	Not reported
PLS Qtr-Qtr Section (40 Acres) 2:	Not reported
PLS Qtr-Qtr Section (10 Acres) 2:	Not reported
PLS Qtr-Qtr Section (2.5 Acres) 2:	Not reported
Quad 2:	Not reported
File Location:	Archival Storage
VIC Application GIS:	False

Notes: Site was successfully redeveloped and rec'd No Axn Letter for soil 4/03. Petroleum contamination (primarily gw) remains and is handled in VPIC.

Contact Type:	Staff TA (Technical Analyst)
Company Name:	MPCA
Contact Address:	520 Lafayette Rd N
Contact Address 2:	Not reported
Contact City,St,Zip:	St. Paul, MN 551554194
Contact Province:	Not reported
Contact Country:	Not reported
Contact Postal code:	Not reported
Contact Phone:	(651) 282-2381
Contact Phone Ext:	Not reported
Contact Fax:	651-296-9707
Contact E-mail:	catherine.odell@state.mn.us
Contact Cell Phone:	Not reported

Contact Information Last Updated: 2002-01-10 00:00:00

MINNEHAHA INDUSTRIAL PARK (Continued) **S105004365**

Misc Contact Info:	Not reported
Receive Invoice:	F
Staff Id Num:	3363

Contact Type:	Staff PL/PM (Project Leader/Project Manager)s
Company Name:	MPCA
Contact Address:	520 Lafayette Rd N
Contact Address 2:	Not reported
Contact City,St,Zip:	St. Paul, MN 551554194
Contact Province:	Not reported
Contact Country:	Not reported
Contact Postal code:	Not reported
Contact Phone:	(651) 757-1459
Contact Phone Ext:	Not reported
Contact Fax:	Not reported
Contact E-mail:	Not reported
Contact Cell Phone:	Not reported
Contact Information Last Updated:	2001-04-17 00:00:00
Misc Contact Info:	Not reported
Receive Invoice:	F
Staff Id Num:	3408

Contact Type:	Voluntary Party
Company Name:	MCDA
Contact Address:	105 Fifth Avenue South
Contact Address 2:	Crown Roller Mill, Suite 200
Contact City,St,Zip:	Minneapolis, MN 554012534
Contact Province:	Not reported
Contact Country:	Not reported
Contact Postal code:	Not reported
Contact Phone:	6126735028
Contact Phone Ext:	Not reported
Contact Fax:	6126735186
Contact E-mail:	Not reported
Contact Cell Phone:	Not reported
Contact Information Last Updated:	2001-04-17 00:00:00
Misc Contact Info:	Not reported
Receive Invoice:	T
Staff Id Num:	Not reported

Contact Type:	Consultant
Company Name:	Braun Intertec
Contact Address:	6875 Washington Avenue South
Contact Address 2:	Not reported
Contact City,St,Zip:	Minneapolis, MN 554391500
Contact Province:	Not reported
Contact Country:	Not reported
Contact Postal code:	Not reported
Contact Phone:	9528334769
Contact Phone Ext:	Not reported
Contact Fax:	9528334701
Contact E-mail:	Not reported
Contact Cell Phone:	Not reported
Contact Information Last Updated:	2001-04-17 00:00:00
Misc Contact Info:	Not reported
Receive Invoice:	F
Staff Id Num:	Not reported

MINNEHAHA INDUSTRIAL PARK (Continued) **S105004365**

Contaminant Id:	Arsenic
Contaminated Media:	Soil
Req Cleanup Concluded:	10
Cleanup Lvl Measure Units:	mg/Kg
Basis For Req Cleanup Lvl:	SRV (Soil Reference Value)
Max Residual Contamination:	23
Date Info Last Updated:	2002-03-05 00:00:00

Contaminant Id:	Copper
Contaminated Media:	Soil
Req Cleanup Concluded:	Not reported
Cleanup Lvl Measure Units:	mg/Kg
Basis For Req Cleanup Lvl:	SRV (Soil Reference Value)
Max Residual Contamination:	570
Date Info Last Updated:	2002-03-05 00:00:00

Contaminant Id:	Beryllium
Contaminated Media:	Soil
Req Cleanup Concluded:	Not reported
Cleanup Lvl Measure Units:	mg/Kg
Basis For Req Cleanup Lvl:	SRV (Soil Reference Value)
Max Residual Contamination:	3.7
Date Info Last Updated:	2002-03-05 00:00:00

Contaminant Id:	Chromium (total); (Chromium VI
Contaminated Media:	Soil
Req Cleanup Concluded:	Not reported
Cleanup Lvl Measure Units:	mg/Kg
Basis For Req Cleanup Lvl:	SRV (Soil Reference Value)
Max Residual Contamination:	280
Date Info Last Updated:	2002-03-05 00:00:00

Contaminant Id:	Lead
Contaminated Media:	Soil
Req Cleanup Concluded:	Not reported
Cleanup Lvl Measure Units:	mg/Kg
Basis For Req Cleanup Lvl:	SRV (Soil Reference Value)
Max Residual Contamination:	600
Date Info Last Updated:	2002-03-05 00:00:00

Contaminant Id:	Mercury
Contaminated Media:	Soil
Req Cleanup Concluded:	0.69999999
Cleanup Lvl Measure Units:	mg/Kg
Basis For Req Cleanup Lvl:	SRV (Soil Reference Value)
Max Residual Contamination:	0.80000001
Date Info Last Updated:	2002-03-05 00:00:00

Contaminant Id:	Benzo[a]pyrene Equivalents
Contaminated Media:	Soil
Req Cleanup Concluded:	2
Cleanup Lvl Measure Units:	mg/Kg
Basis For Req Cleanup Lvl:	SRV (Soil Reference Value)
Max Residual Contamination:	0.2
Date Info Last Updated:	2002-03-05 00:00:00

Contaminant Id:	Diesel Range Organics

MINNEHAHA INDUSTRIAL PARK (Continued) **S105004365**

Contaminated Media: Soil
Req Cleanup Concluded: Not reported
Cleanup Lvl Measure Units: mg/Kg
Basis For Req Cleanup Lvl: Not reported
Max Residual Contamination: 25000
Date Info Last Updated: 2002-03-05 00:00:00

Contaminant Id: Gasoline Range Organics
Contaminated Media: Soil
Req Cleanup Concluded: Not reported
Cleanup Lvl Measure Units: mg/Kg
Basis For Req Cleanup Lvl: Not reported
Max Residual Contamination: 1900
Date Info Last Updated: 2002-03-05 00:00:00

Facid: VP14410
Event: 156
Additional Information: and Contingency Plan, w/ extensive mods
Start Date: Not reported
End Date: 2001-05-01 00:00:00
Planned Start Date: Not reported
Planned End Date: Not reported
Date Info Last Updated: 2002-06-17 00:00:00
Record Number: 14151

Facid: VP14410
Event: 218
Additional Information: FOR SOIL ONLY (i.e. limited no action)
Start Date: Not reported
End Date: 2003-04-07 00:00:00
Planned Start Date: Not reported
Planned End Date: Not reported
Date Info Last Updated: 2003-06-26 00:00:00
Record Number: 16890

Facid: VP14410
Event: Remedial Action
Additional Information: excavation of soil and buried debris
Start Date: 2002-04-22 00:00:00
End Date: 2002-07-01 00:00:00
Planned Start Date: Not reported
Planned End Date: Not reported
Date Info Last Updated: 2003-03-26 00:00:00
Record Number: 16504

Facid: VP14410
Event: VIC Program Participation Dates (Start/End)
Additional Information: None Entered
Start Date: 2001-04-16 00:00:00
End Date: 2002-05-10 00:00:00
Planned Start Date: Not reported
Planned End Date: Not reported
Date Info Last Updated: 2001-04-17 00:00:00
Record Number: 10839

Facid: VP14410
Event: Phase I Investigation

MINNEHAHA INDUSTRIAL PARK (Continued) **S105004365**

Additional Information:	Ph I ESA
Start Date:	Not reported
End Date:	2001-06-20 00:00:00
Planned Start Date:	Not reported
Planned End Date:	Not reported
Date Info Last Updated:	2003-03-26 00:00:00
Record Number:	16505

Facid:	VP14410
Event:	Phase II Investigation
Additional Information:	test pit investigation and push probes
Start Date:	2001-01-30 00:00:00
End Date:	2002-01-30 00:00:00
Planned Start Date:	Not reported
Planned End Date:	Not reported
Date Info Last Updated:	2003-03-26 00:00:00
Record Number:	16506

Facid:	VP14410
GW Recepts Prot by Rem Actn:	Not reported
Ecological receptors present:	False
Type of ecological receptors:	Not reported
Acres of contaminated soil:	Not reported
Volume of contaminated soil:	27500
Acres of surface water impacted:	Not reported
Acres of wetland impacted:	Not reported
Acres of sediment impacted:	Not reported
GW Plume Area Acres:	Not reported
Cleanup Conducted:	True
Acres of Contam Soil remediate:	Not reported
Volume of Soil Cleaned:	27500
# Municipal wells contamd:	Not reported
# Dom wells contam:	Not reported
# People Impct SW intake contam:	Not reported
# Drums Revolved from site:	Not reported
Yr Soil Remediated:	Not reported
Acres of Soil w/ Restrict Access:	Not reported
Yr IC remedy complete:	Not reported
Yr GW remedy completed:	Not reported
Year GWIC completed:	Not reported
Acres of wetland of sediment remediated:	Not reported
Public financing:	False
Assurance help:	False
Land use Classfn At Site:	Commercial
Land use Vicinity Of Site:	Commercial
Deed notif Present On Site:	False
Restrictive Covenant Present:	False
Restrictions:	none required. Substantial petroleum contamination remains at the site and is being dealt with in VPIC.
GW Pump and Treat Used at site:	False
Quaternary Perched:	False
Quaternary Water Table:	False
Quaternary Confined:	False
Cretaceous:	False
Plattville:	False
St. peter:	False
Prairie Duchien:	False

MINNEHAHA INDUSTRIAL PARK (Continued) **S105004365**

Jordan:	False
Ironton/Galesville:	False
Mt Simon Hinckley:	False
Precambrian Undefferentiated:	False
Other/Unknown Aquifier:	False
Date Info Last Updated:	2003-03-26 00:00:00
Inst Control Info Updated:	Not reported
Inst Control Filed Location:	Not reported
SW Classification (Primary):	Not reported
SW Classification (Secondary):	Not reported
Miscellaneous:	RAP consisted of excavation of geotechnically unsuitable soil beneath bldg site including petroleum -impacted, Hg and Pb impacted soil, demo debris w ACM and miscellaneous materials.
SW Comments:	Not reported

MN Voluntary Investigation Cleanup Program:

Facility ID:	VP14410
Facility Type:	Railroad
Facility Address 2:	2101 East 26th Street
Core Program Interest Id:	336887
Link Id:	5486
Active:	False
Pay Complete:	False
MPCA Region:	Metro
Size Acres:	2.6600001
HRS Score:	Not reported
Enforcement Lead Agency:	MPCA
Federal Defferal Plot:	False
Petroleum Brownfields Prog?:	False
Emergency:	False
Site Classification:	False
RD/RA:	False
RL/FS:	False
Fund financed:	False
Npl:	False
Plp:	False
District:	Metro
Program Reffered from:	Not reported
Program Interest:	VIC
Physical Location:	Site is part of former railroad facility (CPR Switching Yard) that is being redeveloped in pieces by MCDA. This parcel is located on the south side of East 26th Street and abuts the MnDOT LRT Corridor that runs along Hwy 55 (Hiawatha) to the west.
Natural Source damage:	False
Clean up Cost:	Not reported
Indian Reservation:	False
Reservation Name:	Not reported
MPCA Owned Wells at site:	False
Created By:	Pjensen
Date Created:	04/16/2001
Date Last Updated:	09/21/2004
Federal Facility:	False
Primary Funding Source:	Not reported
EPA Id:	Not reported
MPCA Id:	Not reported
Alpha Sort:	Not reported

MINNEHAHA INDUSTRIAL PARK (Continued) **S105004365**

Legal Distt:	62A
Congressional Dist:	5
Scale Of Map Used Pls Loc Data:	A
Township:	28
Range:	24
Range East West:	w
Section:	36
Pls Qtr Section (160 Acres):	Not reported
Pls Qtr Qtr Section (40 Acres):	Not reported
Pls Qtr-Qtr-Qtr Section (10 Acres):	Not reported
Pls Qtr-Qtr-Qtr-Qtr Section (2.5 Acres):	Not reported
Quad:	Not reported
NAD Number:	83
Desc Of UTM Coord Pt:	Not reported
UTM Coord Pt Data Source:	Not reported
Org Providing The UTM Coord Point Data:	Not reported
Method For Loc Public Land Survey:	M
Method Of Utm Coord Pt Data Collection:	Not reported
Date Of Utm Coord Pt Data Collection:	Not reported
COL Date Qual:	Not reported
Map Scale:	Not reported
Verification Method:	Not reported
horizref:	Not reported
Utm Source:	2
Utm Method:	I1
Utm Scale:	A
Utm Accuracy:	Not reported
Utm East:	481117.375
Utm North:	4978044.5
Utm Zone:	15
Basin Code:	2
Major Watershed:	20
Major Watershed:	Not reported
Method For Loc Public Land Survey:	Not reported
Scale Of Map Used Pls Loc Data:	Not reported
Township 2:	Not reported
Range 2:	Not reported
Range East West:	Not reported
Section 2:	Not reported
Pls Qtr Section (160 Acres) 2:	Not reported
Pls Qtr Qtr Section (40 Acres)2:	Not reported
Pls Qtr Qtr Qtr Section (10 Acres)2:	Not reported
Pls Qtr Qtr Qtr Qtr Section (2.5 Acres) 2:	Not reported
Quad 2:	Not reported
File Location:	Archival Storage
GIS Application GIS:	False

Notes: Site was successfully redeveloped and rec'd No Axn Letter for soil 4/03. Petroleum contamination (primarily gw) remains and is handled in VPIC.

Contact Type:	Staff TA (Technical Analyst)
Company Name:	MPCA
Contact Address:	520 Lafayette Rd N
Contact Address 2:	Not reported
Contact City,St,Zip:	St. Paul, MN 551554194
Contact Province:	Not reported
Contact Country:	Not reported
Contact Postal code:	Not reported

MINNEHAHA INDUSTRIAL PARK (Continued) **S105004365**

Contact Phone:	(651) 282-2381
Contact Phone Ext:	Not reported
Contact Fax:	651-296-9707
Contact E-mail:	catherine.odell@state.mn.us
Contact Cell Phone:	Not reported
Contact Information Last Updated:	2002-01-10 00:00:00
Misc Contact Info:	Not reported
Receive Invoice:	F
Staff Id Num:	3363

Contact Type:	Staff PL/PM (Project Leader/Project Manager)s
Company Name:	MPCA
Contact Address:	520 Lafayette Rd N
Contact Address 2:	Not reported
Contact City,St,Zip:	St. Paul, MN 551554194
Contact Province:	Not reported
Contact Country:	Not reported
Contact Postal code:	Not reported
Contact Phone:	(651) 757-1459
Contact Phone Ext:	Not reported
Contact Fax:	Not reported
Contact E-mail:	Not reported
Contact Cell Phone:	Not reported
Contact Information Last Updated:	2001-04-17 00:00:00
Misc Contact Info:	Not reported
Receive Invoice:	F
Staff Id Num:	3408

Contact Type:	Voluntary Party
Company Name:	MCDA
Contact Address:	105 Fifth Avenue South
Contact Address 2:	Crown Roller Mill, Suite 200
Contact City,St,Zip:	Minneapolis, MN 554012534
Contact Province:	Not reported
Contact Country:	Not reported
Contact Postal code:	Not reported
Contact Phone:	6126735028
Contact Phone Ext:	Not reported
Contact Fax:	6126735186
Contact E-mail:	Not reported
Contact Cell Phone:	Not reported
Contact Information Last Updated:	2001-04-17 00:00:00
Misc Contact Info:	Not reported
Receive Invoice:	T
Staff Id Num:	Not reported

Contact Type:	Consultant
Company Name:	Braun Intertec
Contact Address:	6875 Washington Avenue South
Contact Address 2:	Not reported
Contact City,St,Zip:	Minneapolis, MN 554391500
Contact Province:	Not reported
Contact Country:	Not reported
Contact Postal code:	Not reported
Contact Phone:	9528334769
Contact Phone Ext:	Not reported
Contact Fax:	9528334701

MINNEHAHA INDUSTRIAL PARK (Continued) **S105004365**

Contact E-mail: Not reported
Contact Cell Phone: Not reported
Contact Information Last Updated: 2001-04-17 00:00:00
Misc Contact Info: Not reported
Receive Invoice: F
Staff Id Num: Not reported

Contaminant Id: Arsenic
Contaminated Media: Soil
Req Cleanup Concluded: 10
Cleanup Lvl Measure Units: mg/Kg
Basis For Req Cleanup Lvl: SRV (Soil Reference Value)
Max Residual Contamination: 23
Date Info Last Updated: 2002-03-05 00:00:00

Contaminant Id: Copper
Contaminated Media: Soil
Req Cleanup Concluded: Not reported
Cleanup Lvl Measure Units: mg/Kg
Basis For Req Cleanup Lvl: SRV (Soil Reference Value)
Max Residual Contamination: 570
Date Info Last Updated: 2002-03-05 00:00:00

Contaminant Id: Beryllium
Contaminated Media: Soil
Req Cleanup Concluded: Not reported
Cleanup Lvl Measure Units: mg/Kg
Basis For Req Cleanup Lvl: SRV (Soil Reference Value)
Max Residual Contamination: 3.7
Date Info Last Updated: 2002-03-05 00:00:00

Contaminant Id: Chromium (total); (Chromium VI
Contaminated Media: Soil
Req Cleanup Concluded: Not reported
Cleanup Lvl Measure Units: mg/Kg
Basis For Req Cleanup Lvl: SRV (Soil Reference Value)
Max Residual Contamination: 280
Date Info Last Updated: 2002-03-05 00:00:00

Contaminant Id: Lead
Contaminated Media: Soil
Req Cleanup Concluded: Not reported
Cleanup Lvl Measure Units: mg/Kg
Basis For Req Cleanup Lvl: SRV (Soil Reference Value)
Max Residual Contamination: 600
Date Info Last Updated: 2002-03-05 00:00:00

Contaminant Id: Mercury
Contaminated Media: Soil
Req Cleanup Concluded: 0.69999999
Cleanup Lvl Measure Units: mg/Kg
Basis For Req Cleanup Lvl: SRV (Soil Reference Value)
Max Residual Contamination: 0.80000001
Date Info Last Updated: 2002-03-05 00:00:00

Contaminant Id: Benzo[a]pyrene Equivalents
Contaminated Media: Soil

MINNEHAHA INDUSTRIAL PARK (Continued) **S105004365**

Req Cleanup Concluded:	2
Cleanup Lvl Measure Units:	mg/Kg
Basis For Req Cleanup Lvl:	SRV (Soil Reference Value)
Max Residual Contamination:	0.2
Date Info Last Updated:	2002-03-05 00:00:00

Contaminant Id:	Diesel Range Organics
Contaminated Media:	Soil
Req Cleanup Concluded:	Not reported
Cleanup Lvl Measure Units:	mg/Kg
Basis For Req Cleanup Lvl:	Not reported
Max Residual Contamination:	25000
Date Info Last Updated:	2002-03-05 00:00:00

Contaminant Id:	Gasoline Range Organics
Contaminated Media:	Soil
Req Cleanup Concluded:	Not reported
Cleanup Lvl Measure Units:	mg/Kg
Basis For Req Cleanup Lvl:	Not reported
Max Residual Contamination:	1900
Date Info Last Updated:	2002-03-05 00:00:00

Facid:	VP14410
Event:	156
Additional Information:	and Contingency Plan, w/ extensive mods
Start Date:	Not reported
End Date:	2001-05-01 00:00:00
Planned Start Date:	Not reported
Planned End Date:	Not reported
Date Info Last Updated:	2002-06-17 00:00:00
Record Number:	14151

Facid:	VP14410
Event:	218
Additional Information:	FOR SOIL ONLY (i.e. limited no action)
Start Date:	Not reported
End Date:	2003-04-07 00:00:00
Planned Start Date:	Not reported
Planned End Date:	Not reported
Date Info Last Updated:	2003-06-26 00:00:00
Record Number:	16890

Facid:	VP14410
Event:	Remedial Action
Additional Information:	excavation of soil and buried debris
Start Date:	2002-04-22 00:00:00
End Date:	2002-07-01 00:00:00
Planned Start Date:	Not reported
Planned End Date:	Not reported
Date Info Last Updated:	2003-03-26 00:00:00
Record Number:	16504

Facid:	VP14410
Event:	VIC Program Participation Dates (Start/End)
Additional Information:	None Entered
Start Date:	2001-04-16 00:00:00
End Date:	2002-05-10 00:00:00

MINNEHAHA INDUSTRIAL PARK (Continued) **S105004365**

Planned Start Date:	Not reported
Planned End Date:	Not reported
Date Info Last Updated:	2001-04-17 00:00:00
Record Number:	10839

Facid:	VP14410
Event:	Phase I Investigation
Additional Information:	Ph I ESA
Start Date:	Not reported
End Date:	2001-06-20 00:00:00
Planned Start Date:	Not reported
Planned End Date:	Not reported
Date Info Last Updated:	2003-03-26 00:00:00
Record Number:	16505

Facid:	VP14410
Event:	Phase II Investigation
Additional Information:	test pit investigation and push probes
Start Date:	2001-01-30 00:00:00
End Date:	2002-01-30 00:00:00
Planned Start Date:	Not reported
Planned End Date:	Not reported
Date Info Last Updated:	2003-03-26 00:00:00
Record Number:	16506

Facid:	VP14410
GW Recepts Prot by Rem Actn:	Not reported
Ecological receptors present:	False
Type of ecological receptors:	Not reported
Acres of contaminated soil:	Not reported
Volume of contaminated soil:	27500
Acres of surface water impacted:	Not reported
Acres of wetland impacted:	Not reported
Acres of sediment impacted:	Not reported
GW Plume Area Acres:	Not reported
Cleanup Conducted:	True
Acres of Contam Soil remediate:	Not reported
Volume of Soil Cleaned:	27500
# Municipal wells contamd:	Not reported
# Dom wells contam:	Not reported
# People Impct SW intake contam:	Not reported
# Drums Revolved from site:	Not reported
Yr Soil Remediated:	Not reported
Acres of Soil w/ Restrict Access:	Not reported
Yr IC remedy complete:	Not reported
Yr GW remedy completed:	Not reported
Year GWIC completed:	Not reported
Acres of wetland of sediment remediated:	Not reported
Public financing:	False
Assurance help:	False
Land use Classfn At Site:	Commercial
Land use Vicinity Of Site:	Commercial
Deed notif Present On Site:	False
Restrictive Covenant Present:	False
Restrictions:	none required. Substantial petroleum contamination remains at the site and is being dealt with in VPIC.
GW Pump and Treat Used at site:	False

MINNEHAHA INDUSTRIAL PARK (Continued) **S105004365**

Quaternary Perched:	False
Quaternary Water Table:	False
Quaternary Confined:	False
Cretaceous:	False
Plattville:	False
St. peter:	False
Prairie Duchien:	False
Jordan:	False
Ironton/Galesville:	False
Mt Simon Hinckley:	False
Precambrian Undefferentiated:	False
Other/Unknown Aquifier:	False
Date Info Last Updated:	2003-03-26 00:00:00
Inst Control Info Updated:	Not reported
Inst Control Filed Location:	Not reported
SW Classification (Primary):	Not reported
SW Classification (Secondary):	Not reported
Miscellaneous:	RAP consisted of excavation of geotechnically unsuitable soil beneath bldg site including petroleum -impacted, Hg and Pb impacted soil, demo debris w ACM and miscellaneous materials.
SW Comments:	Not reported

D26 **PHOTOS INC** **RCRA NonGen / NLR** **1001078370**
NE **2601 MINNEHAHA AVE S** **FINDS** **MNR000013748**
< 1/8 **MINNEAPOLIS, MN 55406**
0.052 mi.
275 ft. **Site 1 of 5 in cluster D**

Relative:
Lower

Actual:
841 ft.

RCRA NonGen / NLR:

Date form received by agency:	09/09/2004
Facility name:	PHOTOS INC
Facility address:	2601 MINNEHAHA AVE S MINNEAPOLIS, MN 55406
EPA ID:	MNR000013748
Contact:	ROGER SCHAFFHAUSERN
Contact address:	2601 MINNEHAHA AVE S MINNEAPOLIS, MN 55406
Contact country:	US
Contact telephone:	(612) 721-2601
Contact email:	Not reported
EPA Region:	05
Classification:	Non-Generator
Description:	Handler: Non-Generators do not presently generate hazardous waste

Owner/Operator Summary:

Owner/operator name:	ASH WILLIAM
Owner/operator address:	2601 MINNEHAHA AVE MINNEAPOLIS, MN 55406
Owner/operator country:	Not reported
Owner/operator telephone:	(612) 721-2601
Legal status:	Private
Owner/Operator Type:	Owner
Owner/Op start date:	Not reported
Owner/Op end date:	Not reported

PHOTOS INC (Continued) **1001078370**

Handler Activities Summary:

U.S. importer of hazardous waste:	No
Mixed waste (haz. and radioactive):	No
Recycler of hazardous waste:	No
Transporter of hazardous waste:	No
Treater, storer or disposer of HW:	No
Underground injection activity:	No
On-site burner exemption:	No
Furnace exemption:	No
Used oil fuel burner:	No
Used oil processor:	No
User oil refiner:	No
Used oil fuel marketer to burner:	No
Used oil Specification marketer:	No
Used oil transfer facility:	No
Used oil transporter:	No

. Waste code: D011
. Waste name: SILVER

Historical Generators:

Date form received by agency: 10/20/1995
Site name: PHOTOS INC
Classification: Large Quantity Generator

. Waste code: D000
. Waste name: Not Defined

. Waste code: D011
. Waste name: SILVER

Violation Status: No violations found

FINDS:

Registry ID: 110003896507

Environmental Interest/Information System
RCRAInfo is a national information system that supports the Resource Conservation and Recovery Act (RCRA) program through the tracking of events and activities related to facilities that generate, transport, and treat, store, or dispose of hazardous waste. RCRAInfo allows RCRA program staff to track the notification, permit, compliance, and corrective action activities required under RCRA.

D27 **PHOTOS, INC.** **MN SRS** **S106464636**
NE **2601 MINNEHAHA AVENUE SOUTH** **MN LIENS** **N/A**
< 1/8 **MINNEAPOLIS, MN 55406** **MN INST CONTROL**
0.052 mi. **MN VIC**
275 ft. **Site 2 of 5 in cluster D**

Relative:
Lower

Actual:
841 ft.

MN SRS:

Facility ID:	VP18860
SEC Address:	Not reported
Link Id:	6161
Facility Type:	Other

PHOTOS, INC. (Continued) **S106464636**

Active:	False
Pay Complete:	False
MPCA Region:	Metro
Size Acres:	2.5999999
HRS Score:	Not reported
Enforcement Lead Agency:	MPCA
Federal Defferal Plot:	False
Petroleum Brownfields Prog?:	False
Emergency:	False
Site Classification:	False
RD/RA:	False
RL/FS:	False
Fund financed:	False
Npl:	False
Plp:	False
District:	Metro
Program Referred from:	Not reported
Program Interest:	VIC
Physical Location:	Not reported
Natural Source damage:	False
Clean up Cost:	Not reported
Indian Reservation:	False
Reserve Name:	Not reported
MPCA Owned Wells at site:	False
Created By:	Pjensen
Date Created:	04/06/2004
Date Last Updated:	08/16/2007
Federal Facility:	False
Primary Funding Source:	Not reported
EPA Id:	Not reported
MPCA Id:	Not reported
Alpha Sort:	Not reported
Legal Distt:	62A
Congressional Distt:	Not reported
Public Land Survey Method:	Not reported
Map Scale For PLS Locational Data:	Not reported
Township 2:	Not reported
Range:	Not reported
PLS Township Suffix:	Not reported
section:	Not reported
PLS Qtr Section (160 Acres):	Not reported
PLS Qtr-Qtr Section (40 Acres):	Not reported
Pls Qtr-Qtr-Qtr Section (10 Acres):	Not reported
Pls Qtr-Qtr-Qtr-Qtr Secion (2.5 Acres):	Not reported
Quad:	Not reported
NAD Number:	83
Desc Of UTM Coord Pt:	Not reported
UTM Coord Pt Data Source:	Not reported
Org Providing UTM Coord Point Data:	Not reported
mpcapgmac:	Not reported
Utm Coord Pt Data Collection Method:	Not reported
Date Of Utm Coord Pt Data Collection:	Not reported
COL Date Qual:	Not reported
Map Scale:	Not reported
verifmeth:	Not reported
horizref:	Not reported
Utm Source:	U

PHOTOS, INC. (Continued) **S106464636**

Utm Method:	M1
Utm Scale:	A
Utm Accuracy:	U
Utm East:	481174.15999999997
Utm North:	4978010
Utm Zone:	15
Basin Code:	Not reported
Major Watershed:	Not reported
Minor Watershed:	Not reported
Public Land Survey Method 2:	Not reported
Map Scale For PLS Locational Data 2:	Not reported
Township 2:	Not reported
Range 2:	Not reported
PLS Township Suffix 2:	Not reported
Section 2:	Not reported
PLS Qtr Section (160 Acres) 2:	Not reported
PLS Qtr-Qtr Section (40 Acres) 2:	Not reported
PLS Qtr-Qtr Section (10 Acres) 2:	Not reported
PLS Qtr-Qtr Section (2.5 Acres) 2:	Not reported
Quad 2:	Not reported
File Location:	Archival Storage
VIC Application GIS:	False
Notes:	VP requested file be inactivated; will not purchase site based on identification of arsenic impacted surface soil on east side of Site.
Contact Type:	Staff PL/PM (Project Leader/Project Manager)s
Company Name:	MPCA
Contact Address:	520 Lafayette Rd N
Contact Address 2:	Not reported
Contact City,St,Zip:	St. Paul, MN 551554194
Contact Province:	Not reported
Contact Country:	Not reported
Contact Postal code:	Not reported
Contact Phone:	(651) 757-1459
Contact Phone Ext:	Not reported
Contact Fax:	6512969707
Contact E-mail:	gerald.stahnke@state.mn.us
Contact Cell Phone:	Not reported
Contact Information Last Updated:	2004-04-07 00:00:00
Misc Contact Info:	Not reported
Receive Invoice:	F
Staff Id Num:	3408

Contact Type:	Former Staff TA
Company Name:	MPCA
Contact Address:	520 Lafayette Rd N
Contact Address 2:	Not reported
Contact City,St,Zip:	St. Paul, MN 551554194
Contact Province:	Not reported
Contact Country:	Not reported
Contact Postal code:	Not reported
Contact Phone:	6512822381
Contact Phone Ext:	Not reported
Contact Fax:	6512969707
Contact E-mail:	catherine.odell@state.mn.us
Contact Cell Phone:	Not reported
Contact Information Last Updated:	2004-04-07 00:00:00
Misc Contact Info:	Not reported

PHOTOS, INC. (Continued) **S106464636**

Receive Invoice:	F
Staff Id Num:	3363

Contact Type:	Voluntary Party
Company Name:	Hope Academy
Contact Address:	706 Second Avenue South, Suite 850
Contact Address 2:	Not reported
Contact City,St,Zip:	Minneapolis, MN 55402
Contact Province:	Not reported
Contact Country:	Not reported
Contact Postal code:	Not reported
Contact Phone:	6123397385
Contact Phone Ext:	Not reported
Contact Fax:	6123375535
Contact E-mail:	jb@brehmgroup.com
Contact Cell Phone:	Not reported
Contact Information Last Updated:	2004-04-07 00:00:00
Misc Contact Info:	Not reported
Receive Invoice:	T
Staff Id Num:	Not reported

Contact Type:	Owner
Company Name:	LRT Offices, Inc.
Contact Address:	6211 NE Riverview Terrace NE
Contact Address 2:	Not reported
Contact City,St,Zip:	Fridley, MN 55432
Contact Province:	Not reported
Contact Country:	Not reported
Contact Postal code:	Not reported
Contact Phone:	6122397774
Contact Phone Ext:	Not reported
Contact Fax:	Not reported
Contact E-mail:	ricka@graphixadvisor.com
Contact Cell Phone:	Not reported
Contact Information Last Updated:	2004-04-07 00:00:00
Misc Contact Info:	Not reported
Receive Invoice:	F
Staff Id Num:	Not reported

Contact Type:	Consultant
Company Name:	Liesch Associates, Inc.
Contact Address:	13400 15th Avenue North
Contact Address 2:	Not reported
Contact City,St,Zip:	Plymouth, MN 55441
Contact Province:	Not reported
Contact Country:	Not reported
Contact Postal code:	Not reported
Contact Phone:	7634893120
Contact Phone Ext:	Not reported
Contact Fax:	7634893101
Contact E-mail:	john.lichter@liesch.com
Contact Cell Phone:	Not reported
Contact Information Last Updated:	2004-04-07 00:00:00
Misc Contact Info:	Not reported
Receive Invoice:	F
Staff Id Num:	Not reported

PHOTOS, INC. (Continued) **S106464636**

Contact Type:	Legal Counsel
Company Name:	Dorsey & Whitney LLP
Contact Address:	50 South 6th Street
Contact Address 2:	Not reported
Contact City,St,Zip:	Minneapolis, MN 554021498
Contact Province:	Not reported
Contact Country:	Not reported
Contact Postal code:	Not reported
Contact Phone:	6127527326
Contact Phone Ext:	Not reported
Contact Fax:	Not reported
Contact E-mail:	peterson.sara@dorsey.com
Contact Cell Phone:	Not reported
Contact Information Last Updated:	2004-04-07 00:00:00
Misc Contact Info:	Not reported
Receive Invoice:	F
Staff Id Num:	Not reported

Contact Type:	Developer
Company Name:	Ryan Construction
Contact Address:	Not reported
Contact Address 2:	Not reported
Contact City,St,Zip:	Not reported
Contact Province:	Not reported
Contact Country:	Not reported
Contact Postal code:	Not reported
Contact Phone:	6124924329
Contact Phone Ext:	Not reported
Contact Fax:	Not reported
Contact E-mail:	Not reported
Contact Cell Phone:	Not reported
Contact Information Last Updated:	2004-04-12 00:00:00
Misc Contact Info:	Not reported
Receive Invoice:	F
Staff Id Num:	Not reported

Contact Type:	Consultant
Company Name:	Liesch Associates, Inc.
Contact Address:	13400 15th Avenue North
Contact Address 2:	Not reported
Contact City,St,Zip:	Plymouth, MN 55441
Contact Province:	Not reported
Contact Country:	Not reported
Contact Postal code:	Not reported
Contact Phone:	7634893125
Contact Phone Ext:	Not reported
Contact Fax:	7634893101
Contact E-mail:	mark.miller@liesch.com
Contact Cell Phone:	Not reported
Contact Information Last Updated:	2004-04-23 00:00:00
Misc Contact Info:	Not reported
Receive Invoice:	F
Staff Id Num:	Not reported

Contaminant Id:	Arsenic
Contaminated Media:	Soil
Req Cleanup Concluded:	10

PHOTOS, INC. (Continued) **S106464636**

Cleanup Lvl Measure Units:	mg/Kg
Basis For Req Cleanup Lvl:	SRV (Soil Reference Value)
Max Residual Contamination:	85.400002
Date Info Last Updated:	2004-05-11 00:00:00

Contaminant Id:	Mercury
Contaminated Media:	Soil
Req Cleanup Concluded:	0.69999999
Cleanup Lvl Measure Units:	mg/Kg
Basis For Req Cleanup Lvl:	SRV (Soil Reference Value)
Max Residual Contamination:	1.83
Date Info Last Updated:	2004-05-11 00:00:00

Facid:	VP18860
Event:	149
Additional Information:	VP will not purchase site; requested inactivation
Start Date:	Not reported
End Date:	2004-05-10 00:00:00
Planned Start Date:	Not reported
Planned End Date:	Not reported
Date Info Last Updated:	2004-05-11 00:00:00
Record Number:	18525

Facid:	VP18860
Event:	155
Additional Information:	for limited shallow soil investigation
Start Date:	Not reported
End Date:	2004-04-15 00:00:00
Planned Start Date:	Not reported
Planned End Date:	Not reported
Date Info Last Updated:	2004-04-15 00:00:00
Record Number:	18423

Facid:	VP18860
Event:	VIC Program Participation Dates (Start/End)
Additional Information:	None Entered
Start Date:	2004-04-06 00:00:00
End Date:	2004-05-10 00:00:00
Planned Start Date:	Not reported
Planned End Date:	Not reported
Date Info Last Updated:	2004-04-07 00:00:00
Record Number:	18388

Facid:	VP18860
GW Recepts Prot by Rem Actn:	Not reported
Ecological receptors present:	False
Type of ecological receptors:	Not reported
Acres of contaminated soil:	Not reported
Volume of contaminated soil:	Not reported
Acres of surface water impacted:	Not reported
Acres of wetland impacted:	Not reported
Acres of sediment impacted:	Not reported
GW Plume Area Acres:	Not reported
Cleanup Conducted:	False
Acres of Contam Soil remediate:	Not reported
Volume of Soil Cleaned:	Not reported
# Municipal wells contamd:	Not reported

PHOTOS, INC. (Continued) **S106464636**

# Dom wells contam:	Not reported
# People Impct SW intake contam:	Not reported
# Drums Revolved from site:	Not reported
Yr Soil Remediated:	Not reported
Acres of Soil w/ Restrict Access:	Not reported
Yr IC remedy complete:	Not reported
Yr GW remedy completed:	Not reported
Year GWIC completed:	Not reported
Acres of wetland of sediment remediated:	Not reported
Public financing:	False
Assurance help:	False
Land use Classfn At Site:	Industrial
Land use Vicinity Of Site:	Industrial
Deed notif Present On Site:	False
Restrictive Covenant Present:	False
Restrictions:	Not reported
GW Pump and Treat Used at site:	False
Quaternary Perched:	False
Quaternary Water Table:	False
Quaternary Confined:	False
Cretaceous:	False
Plattville:	False
St. peter:	False
Prairie Duchien:	False
Jordan:	False
Ironton/Galesville:	False
Mt Simon Hinckley:	False
Precambrian Undefferentiated:	False
Other/Unknown Aquifier:	False
Date Info Last Updated:	2004-05-11 00:00:00
Inst Control Info Updated:	2004-05-11 00:00:00
Inst Control Filed Location:	Not reported
SW Classification (Primary):	Not reported
SW Classification (Secondary):	Not reported
Miscellaneous:	School considering purchase of property pulled out after Phase II indicated arsenic-impacted soil in proposed play ground area.
SW Comments:	Not reported

Facility ID:	VP18861
SEC Address:	Not reported
Link Id:	6161
Facility Type:	Other
Active:	False
Pay Complete:	False
MPCA Region:	Metro
Size Acres:	2.5999999
HRS Score:	Not reported
Enforcement Lead Agency:	MPCA
Federal Defferal Plot:	False
Petroleum Brownfields Prog?:	False
Emergency:	False
Site Classification:	False
RD/RA:	False
RL/FS:	False
Fund financed:	False
Npl:	False

PHOTOS, INC. (Continued) **S106464636**

Plp:	False
District:	Metro
Program Referred from:	Not reported
Program Interest:	VIC
Physical Location:	Not reported
Natural Source damage:	False
Clean up Cost:	Not reported
Indian Reservation:	False
Reserve Name:	Not reported
MPCA Owned Wells at site:	False
Created By:	Pjensen
Date Created:	06/08/2004
Date Last Updated:	08/04/2010
Federal Facility:	False
Primary Funding Source:	Not reported
EPA Id:	Not reported
MPCA Id:	Not reported
Alpha Sort:	Not reported
Legal Distt:	62A
Congressional Distt:	Not reported
Public Land Survey Method:	Not reported
Map Scale For PLS Locational Data:	Not reported
Township 2:	Not reported
Range:	Not reported
PLS Township Suffix:	Not reported
section:	Not reported
PLS Qtr Section (160 Acres):	Not reported
PLS Qtr-Qtr Section (40 Acres):	Not reported
Pls Qtr-Qtr-Qtr Section (10 Acres):	Not reported
Pls Qtr-Qtr-Qtr-Qtr Secion (2.5 Acres):	Not reported
Quad:	Not reported
NAD Number:	83
Desc Of UTM Coord Pt:	Not reported
UTM Coord Pt Data Source:	Not reported
Org Providing UTM Coord Point Data:	Not reported
mpcapgmac:	Not reported
Utm Coord Pt Data Collection Method:	Not reported
Date Of Utm Coord Pt Data Collection:	Not reported
COL Date Qual:	Not reported
Map Scale:	Not reported
verifmeth:	Not reported
horizref:	Not reported
Utm Source:	U
Utm Method:	M1
Utm Scale:	A
Utm Accuracy:	U
Utm East:	481174.17999999999
Utm North:	4978009.9800000004
Utm Zone:	15
Basin Code:	Not reported
Major Watershed:	Not reported
Minor Watershed:	Not reported
Public Land Survey Method 2:	Not reported
Map Scale For PLS Locational Data 2:	Not reported
Township 2:	Not reported
Range 2:	Not reported
PLS Township Suffix 2:	Not reported

PHOTOS, INC. (Continued) **S106464636**

Section 2: Not reported
PLS Qtr Section (160 Acres) 2: Not reported
PLS Qtr-Qtr Section (40 Acres) 2: Not reported
PLS Qtr-Qtr Section (10 Acres) 2: Not reported
PLS Qtr-Qtr Section (2.5 Acres) 2: Not reported
Quad 2: Not reported
File Location: Archival Storage
VIC Application GIS: False
Notes: Site received an authorization to conduct response action under Minn. Stat 115B. 17, subd. 12. on May 20. 2005 See Photos Inc. VP18860.
Contact Type: Staff PL/PM (Project Leader/Project Manager)s
Company Name: MPCA
Contact Address: 520 Lafayette Rd N
Contact Address 2: Not reported
Contact City,St,Zip: St. Paul, MN 551554194
Contact Province: Not reported
Contact Country: Not reported
Contact Postal code: Not reported
Contact Phone: (651) 757-1459
Contact Phone Ext: Not reported
Contact Fax: Not reported
Contact E-mail: gerald.stahnke@state.mn.us
Contact Cell Phone: Not reported
Contact Information Last Updated: 2004-04-07 00:00:00
Misc Contact Info: Not reported
Receive Invoice: F
Staff Id Num: 3408

Contact Type: Former Staff TA
Company Name: MPCA
Contact Address: 520 Lafayette Rd N
Contact Address 2: Not reported
Contact City,St,Zip: St. Paul, MN 551554194
Contact Province: Not reported
Contact Country: Not reported
Contact Postal code: Not reported
Contact Phone: 6512822381
Contact Phone Ext: Not reported
Contact Fax: Not reported
Contact E-mail: catherine.odell@state.mn.us
Contact Cell Phone: Not reported
Contact Information Last Updated: 2004-04-07 00:00:00
Misc Contact Info: Not reported
Receive Invoice: F
Staff Id Num: 3363

Contact Type: Voluntary Party
Company Name: LRT Offices, Inc.
Contact Address: P.O. Box 131325
Contact Address 2: Not reported
Contact City,St,Zip: St. Paul, MN 55113
Contact Province: Not reported
Contact Country: Not reported
Contact Postal code: Not reported
Contact Phone: 6122397774
Contact Phone Ext: Not reported
Contact Fax: Not reported

PHOTOS, INC. (Continued) **S106464636**

Contact E-mail: Not reported
Contact Cell Phone: Not reported
Contact Information Last Updated: 2004-04-07 00:00:00
Misc Contact Info: Not reported
Receive Invoice: T
Staff Id Num: Not reported

Contact Type: Consultant
Company Name: Landmark Environmental, LLC
Contact Address: 2042 West 98th Street
Contact Address 2: Not reported
Contact City,St,Zip: Bloomington, MN 55431
Contact Province: Not reported
Contact Country: Not reported
Contact Postal code: Not reported
Contact Phone: 9528879601
Contact Phone Ext: Not reported
Contact Fax: 9528879605
Contact E-mail: khaberman@landmarkenv.com
Contact Cell Phone: Not reported
Contact Information Last Updated: 2004-06-09 00:00:00
Misc Contact Info: Not reported
Receive Invoice: F
Staff Id Num: Not reported

Contaminant Id: Arsenic
Contaminated Media: Soil
Req Cleanup Concluded: 10
Cleanup Lvl Measure Units: mg/Kg
Basis For Req Cleanup Lvl: SRV (Soil Reference Value)
Max Residual Contamination: 85.400002
Date Info Last Updated: 2004-08-02 00:00:00

Contaminant Id: Mercury
Contaminated Media: Soil
Req Cleanup Concluded: 1.6
Cleanup Lvl Measure Units: mg/Kg
Basis For Req Cleanup Lvl: SRV (Soil Reference Value)
Max Residual Contamination: 1.83
Date Info Last Updated: 2004-08-02 00:00:00

Contaminant Id: Benzo[a]pyrene Equivalents
Contaminated Media: Soil
Req Cleanup Concluded: 2
Cleanup Lvl Measure Units: mg/Kg
Basis For Req Cleanup Lvl: SRV (Soil Reference Value)
Max Residual Contamination: 2.4200001
Date Info Last Updated: 2004-08-02 00:00:00

Contaminant Id: Polychlorinated biphenyls; (PCBs
Contaminated Media: Soil
Req Cleanup Concluded: 1.2
Cleanup Lvl Measure Units: mg/Kg
Basis For Req Cleanup Lvl: SRV (Soil Reference Value)
Max Residual Contamination: 6.4000003E
Date Info Last Updated: 2004-08-02 00:00:00

PHOTOS, INC. (Continued) **S106464636**

Contaminant Id: Lead
Contaminated Media: Soil
Req Cleanup Concluded: 400
Cleanup Lvl Measure Units: mg/Kg
Basis For Req Cleanup Lvl: SRV (Soil Reference Value)
Max Residual Contamination: 712
Date Info Last Updated: 2004-08-02 00:00:00

Contaminant Id: Diesel Range Organics
Contaminated Media: Soil
Req Cleanup Concluded: Not reported
Cleanup Lvl Measure Units: mg/Kg
Basis For Req Cleanup Lvl: Not reported
Max Residual Contamination: 330
Date Info Last Updated: 2004-08-02 00:00:00

Facid: VP18861
Event: 156
Additional Information: for excavation of As & Pb cont soil > Ind SRVs
Start Date: Not reported
End Date: 2004-08-06 00:00:00
Planned Start Date: Not reported
Planned End Date: Not reported
Date Info Last Updated: 2004-08-04 00:00:00
Record Number: 22054

Facid: VP18861
Event: 214
Additional Information: affidavit for As, Pb and cPAHs > resi SRVs
Start Date: Not reported
End Date: Not reported
Planned Start Date: Not reported
Planned End Date: 2005-03-30 00:00:00
Date Info Last Updated: 2005-01-12 00:00:00
Record Number: 22914

Facid: VP18861
Event: 223
Additional Information: under MERLA
Start Date: Not reported
End Date: 2005-05-20 00:00:00
Planned Start Date: Not reported
Planned End Date: Not reported
Date Info Last Updated: 2005-06-15 00:00:00
Record Number: 23644

Facid: VP18861
Event: Remedial Action
Additional Information: excavation of As & Pb cont soil
Start Date: 2004-09-13 00:00:00
End Date: 2004-09-13 00:00:00
Planned Start Date: Not reported
Planned End Date: Not reported
Date Info Last Updated: 2004-12-28 00:00:00
Record Number: 22822

Facid: VP18861

PHOTOS, INC. (Continued) **S106464636**

Event:	VIC Program Participation Dates (Start/End)
Additional Information:	None Entered
Start Date:	2004-06-08 00:00:00
End Date:	2006-01-01 00:00:00
Planned Start Date:	Not reported
Planned End Date:	Not reported
Date Info Last Updated:	2004-06-09 00:00:00
Record Number:	18683

Facid:	VP18861
Event:	Limited No Action Letter Sent
Additional Information:	for arsenic and lead in soil
Start Date:	Not reported
End Date:	2005-01-13 00:00:00
Planned Start Date:	Not reported
Planned End Date:	Not reported
Date Info Last Updated:	2005-01-12 00:00:00
Record Number:	22913

Facid:	VP18861
Event:	Phase II Investigation
Additional Information:	of As-contaminated soil
Start Date:	2004-06-08 00:00:00
End Date:	2004-06-30 00:00:00
Planned Start Date:	Not reported
Planned End Date:	Not reported
Date Info Last Updated:	2004-08-02 00:00:00
Record Number:	22046

Facid:	VP18861
GW Recepts Prot by Rem Actn:	Not reported
Ecological receptors present:	False
Type of ecological receptors:	Not reported
Acres of contaminated soil:	Not reported
Volume of contaminated soil:	59
Acres of surface water impacted:	Not reported
Acres of wetland impacted:	Not reported
Acres of sediment impacted:	Not reported
GW Plume Area Acres:	Not reported
Cleanup Conducted:	True
Acres of Contam Soil remediate:	Not reported
Volume of Soil Cleaned:	59
# Municipal wells contamd:	Not reported
# Dom wells contam:	Not reported
# People Impct SW intake contam:	Not reported
# Drums Revolved from site:	Not reported
Yr Soil Remediated:	Not reported
Acres of Soil w/ Restrict Access:	Not reported
Yr IC remedy complete:	Not reported
Yr GW remedy completed:	Not reported
Year GWIC completed:	Not reported
Acres of wetland of sediment remediated:	Not reported
Public financing:	False
Assurance help:	False
Land use Classfn At Site:	Industrial
Land use Vicinity Of Site:	Commercial
Deed notif Present On Site:	True

PHOTOS, INC. (Continued) **S106464636**

Restrictive Covenant Present: False
Restrictions: affadavit to notify of presence of arsenic, lead, mercury and cPAHs in shallow soil outside of building that is present at concentrations greater than residential SRVs. Clean up conducted to Industrial SRVs.
GW Pump and Treat Used at site: False
Quaternary Perched: False
Quaternary Water Table: False
Quaternary Confined: False
Cretaceous: False
Plattville: False
St. peter: False
Prairie Duchien: False
Jordan: False
Ironton/Galesville: False
Mt Simon Hinckley: False
Precambrian Undefferentiated: False
Other/Unknown Aquifier: False
Date Info Last Updated: 2005-01-12 00:00:00
Inst Control Info Updated: 2005-01-12 00:00:00
Inst Control Filed Location: hennepin county
SW Classification (Primary): Not reported
SW Classification (Secondary): Not reported
Miscellaneous: Hot-spot excavation of As and Pb-contaminated soil exceeding Industrial SRVs was conducted. .
SW Comments: Not reported

Facility ID: VP18862
SEC Address: Not reported
Link Id: 6161
Facility Type: Other
Active: False
Pay Complete: False
MPCA Region: Metro
Size Acres: 2.5999999
HRS Score: Not reported
Enforcement Lead Agency: MPCA
Federal Defferal Plot: False
Petroleum Brownfields Prog?: False
Emergency: False
Site Classification: False
RD/RA: False
RL/FS: False
Fund financed: False
Npl: False
Plp: False
District: Metro
Program Referred from: Not reported
Program Interest: VIC
Physical Location: Not reported
Natural Source damage: False
Clean up Cost: Not reported
Indian Reservation: False
Reserve Name: Not reported
MPCA Owned Wells at site: False
Created By: Pjensen
Date Created: 03/23/2005

PHOTOS, INC. (Continued) **S106464636**

Date Last Updated:	08/04/2010
Federal Facility:	False
Primary Funding Source:	Not reported
EPA Id:	Not reported
MPCA Id:	Not reported
Alpha Sort:	Not reported
Legal Distt:	62A
Congressional Distt:	Not reported
Public Land Survey Method:	Not reported
Map Scale For PLS Locational Data:	Not reported
Township 2:	Not reported
Range:	Not reported
PLS Township Suffix:	Not reported
section:	Not reported
PLS Qtr Section (160 Acres):	Not reported
PLS Qtr-Qtr Section (40 Acres):	Not reported
Pls Qtr-Qtr-Qtr Section (10 Acres):	Not reported
Pls Qtr-Qtr-Qtr-Qtr Secion (2.5 Acres):	Not reported
Quad:	Not reported
NAD Number:	83
Desc Of UTM Coord Pt:	Not reported
UTM Coord Pt Data Source:	Not reported
Org Providing UTM Coord Point Data:	Not reported
mpcapgmac:	Not reported
Utm Coord Pt Data Collection Method:	Not reported
Date Of Utm Coord Pt Data Collection:	Not reported
COL Date Qual:	Not reported
Map Scale:	Not reported
verifmeth:	Not reported
horizref:	Not reported
Utm Source:	U
Utm Method:	M1
Utm Scale:	A
Utm Accuracy:	U
Utm East:	481174.17999999999
Utm North:	4978009.9800000004
Utm Zone:	15
Basin Code:	Not reported
Major Watershed:	Not reported
Minor Watershed:	Not reported
Public Land Survey Method 2:	Not reported
Map Scale For PLS Locational Data 2:	Not reported
Township 2:	Not reported
Range 2:	Not reported
PLS Township Suffix 2:	Not reported
Section 2:	Not reported
PLS Qtr Section (160 Acres) 2:	Not reported
PLS Qtr-Qtr Section (40 Acres) 2:	Not reported
PLS Qtr-Qtr Section (10 Acres) 2:	Not reported
PLS Qtr-Qtr Section (2.5 Acres) 2:	Not reported
Quad 2:	Not reported
File Location:	Archival Storage
VIC Application GIS:	False
Notes:	See Photos Inc. VP18860 and Photos Inc. #2 VP18861
Contact Type:	Staff PL/PM (Project Leader/Project Manager)s
Company Name:	MPCA
Contact Address:	520 Lafayette Rd N

PHOTOS, INC. (Continued) **S106464636**

Contact Address 2:	Not reported
Contact City,St,Zip:	St. Paul, MN 551554194
Contact Province:	Not reported
Contact Country:	Not reported
Contact Postal code:	Not reported
Contact Phone:	(651) 757-1459
Contact Phone Ext:	Not reported
Contact Fax:	Not reported
Contact E-mail:	gerald.stahnke@state.mn.us
Contact Cell Phone:	Not reported
Contact Information Last Updated:	2004-04-07 00:00:00
Misc Contact Info:	Not reported
Receive Invoice:	F
Staff Id Num:	3408

Contact Type:	Former Staff TA
Company Name:	MPCA
Contact Address:	520 Lafayette Rd N
Contact Address 2:	Not reported
Contact City,St,Zip:	St. Paul, MN 551554194
Contact Province:	Not reported
Contact Country:	Not reported
Contact Postal code:	Not reported
Contact Phone:	6512822381
Contact Phone Ext:	Not reported
Contact Fax:	Not reported
Contact E-mail:	catherine.odell@state.mn.us
Contact Cell Phone:	Not reported
Contact Information Last Updated:	2004-04-07 00:00:00
Misc Contact Info:	Not reported
Receive Invoice:	F
Staff Id Num:	3363

Contact Type:	Owner
Company Name:	LRT Offices, Inc.
Contact Address:	P.O. Box 131325
Contact Address 2:	Not reported
Contact City,St,Zip:	St. Paul, MN 55113
Contact Province:	Not reported
Contact Country:	Not reported
Contact Postal code:	Not reported
Contact Phone:	6122397774
Contact Phone Ext:	Not reported
Contact Fax:	Not reported
Contact E-mail:	RickAsh@skypoint.com
Contact Cell Phone:	Not reported
Contact Information Last Updated:	2004-04-07 00:00:00
Misc Contact Info:	Not reported
Receive Invoice:	F
Staff Id Num:	Not reported

Contact Type:	Consultant
Company Name:	Landmark Environmental, LLC
Contact Address:	2042 West 98th Street
Contact Address 2:	Not reported
Contact City,St,Zip:	Bloomington, MN 55431
Contact Province:	Not reported

PHOTOS, INC. (Continued) **S106464636**

Contact Country:	Not reported
Contact Postal code:	Not reported
Contact Phone:	9528879601
Contact Phone Ext:	Not reported
Contact Fax:	Not reported
Contact E-mail:	khaberman@landmarkenv.com
Contact Cell Phone:	Not reported
Contact Information Last Updated:	2004-06-09 00:00:00
Misc Contact Info:	Not reported
Receive Invoice:	F
Staff Id Num:	Not reported

Contact Type:	Voluntary Party
Company Name:	Total Victory Christian Center
Contact Address:	3100 Columbus Avenue South
Contact Address 2:	Not reported
Contact City,St,Zip:	Minneapolis, MN 55407
Contact Province:	Not reported
Contact Country:	Not reported
Contact Postal code:	Not reported
Contact Phone:	6128250001
Contact Phone Ext:	Not reported
Contact Fax:	6128250004
Contact E-mail:	alanholtctm@earthlink.net
Contact Cell Phone:	Not reported
Contact Information Last Updated:	2005-03-29 00:00:00
Misc Contact Info:	Not reported
Receive Invoice:	T
Staff Id Num:	Not reported

Contaminant Id:	Arsenic
Contaminated Media:	Soil
Req Cleanup Concluded:	10
Cleanup Lvl Measure Units:	mg/Kg
Basis For Req Cleanup Lvl:	SRV (Soil Reference Value)
Max Residual Contamination:	85.400002
Date Info Last Updated:	2004-08-02 00:00:00

Contaminant Id:	Mercury
Contaminated Media:	Soil
Req Cleanup Concluded:	1.6
Cleanup Lvl Measure Units:	mg/Kg
Basis For Req Cleanup Lvl:	SRV (Soil Reference Value)
Max Residual Contamination:	1.83
Date Info Last Updated:	2004-08-02 00:00:00

Contaminant Id:	Benzo[a]pyrene Equivalents
Contaminated Media:	Soil
Req Cleanup Concluded:	2
Cleanup Lvl Measure Units:	mg/Kg
Basis For Req Cleanup Lvl:	SRV (Soil Reference Value)
Max Residual Contamination:	2.4200001
Date Info Last Updated:	2004-08-02 00:00:00

Contaminant Id:	Polychlorinated biphenyls; (PCBs
Contaminated Media:	Soil
Req Cleanup Concluded:	1.2

PHOTOS, INC. (Continued) **S106464636**

Cleanup Lvl Measure Units:	mg/Kg
Basis For Req Cleanup Lvl:	SRV (Soil Reference Value)
Max Residual Contamination:	6.4000003E
Date Info Last Updated:	2004-08-02 00:00:00

Contaminant Id:	Lead
Contaminated Media:	Soil
Req Cleanup Concluded:	400
Cleanup Lvl Measure Units:	mg/Kg
Basis For Req Cleanup Lvl:	SRV (Soil Reference Value)
Max Residual Contamination:	712
Date Info Last Updated:	2004-08-02 00:00:00

Contaminant Id:	Diesel Range Organics
Contaminated Media:	Soil
Req Cleanup Concluded:	Not reported
Cleanup Lvl Measure Units:	mg/Kg
Basis For Req Cleanup Lvl:	Not reported
Max Residual Contamination:	330
Date Info Last Updated:	2004-08-02 00:00:00

Facid:	VP18862
Event:	214
Additional Information:	None Entered
Start Date:	Not reported
End Date:	2005-03-30 00:00:00
Planned Start Date:	Not reported
Planned End Date:	Not reported
Date Info Last Updated:	2005-10-13 00:00:00
Record Number:	24232

Facid:	VP18862
Event:	VIC Program Participation Dates (Start/End)
Additional Information:	None Entered
Start Date:	2005-03-23 00:00:00
End Date:	2006-01-01 00:00:00
Planned Start Date:	Not reported
Planned End Date:	Not reported
Date Info Last Updated:	2005-03-29 00:00:00
Record Number:	23260

Facid:	VP18862
GW Recepts Prot by Rem Actn:	Not reported
Ecological receptors present:	False
Type of ecological receptors:	Not reported
Acres of contaminated soil:	Not reported
Volume of contaminated soil:	59
Acres of surface water impacted:	Not reported
Acres of wetland impacted:	Not reported
Acres of sediment impacted:	Not reported
GW Plume Area Acres:	Not reported
Cleanup Conducted:	True
Acres of Contam Soil remediate:	Not reported
Volume of Soil Cleaned:	59
# Municipal wells contamd:	Not reported
# Dom wells contam:	Not reported
# People Impct SW intake contam:	Not reported

PHOTOS, INC. (Continued) **S106464636**

# Drums Revolved from site:	Not reported
Yr Soil Remediated:	Not reported
Acres of Soil w/ Restrict Access:	Not reported
Yr IC remedy complete:	Not reported
Yr GW remedy completed:	Not reported
Year GWIC completed:	Not reported
Acres of wetland of sediment remediated:	Not reported
Public financing:	False
Assurance help:	False
Land use Classfn At Site:	Industrial
Land use Vicinity Of Site:	Commercial
Deed notif Present On Site:	True
Restrictive Covenant Present:	False
Restrictions:	affadavit to notify of presence of arsenic, lead, mercury and cPAHs in shallow soil outside of building that is present at concentrations greater than residential SRVs. Clean up conducted to Industrial SRVs.
GW Pump and Treat Used at site:	False
Quaternary Perched:	False
Quaternary Water Table:	False
Quaternary Confined:	False
Cretaceous:	False
Plattville:	False
St. peter:	False
Prairie Duchien:	False
Jordan:	False
Ironton/Galesville:	False
Mt Simon Hinckley:	False
Precambrian Undefferentiated:	False
Other/Unknown Aquifier:	False
Date Info Last Updated:	2005-01-12 00:00:00
Inst Control Info Updated:	2005-01-12 00:00:00
Inst Control Filed Location:	hennepin county
SW Classification (Primary):	Not reported
SW Classification (Secondary):	Not reported
Miscellaneous:	Hot-spot excavation of As and Pb-contaminated soil exceeding Industrial SRVs was conducted. .
SW Comments:	Not reported

Facility ID:	VP18863
SEC Address:	Not reported
Link Id:	6161
Facility Type:	Other
Active:	False
Pay Complete:	False
MPCA Region:	Metro
Size Acres:	2.5999999
HRS Score:	Not reported
Enforcement Lead Agency:	MPCA
Federal Defferal Plot:	False
Petroleum Brownfields Prog?:	False
Emergency:	False
Site Classification:	False
RD/RA:	False
RL/FS:	False
Fund financed:	False
Npl:	False

PHOTOS, INC. (Continued) **S106464636**

Plp:	False
District:	Metro
Program Referred from:	Not reported
Program Interest:	VIC
Physical Location:	Not reported
Natural Source damage:	False
Clean up Cost:	Not reported
Indian Reservation:	False
Reserve Name:	Not reported
MPCA Owned Wells at site:	False
Created By:	Pjensen
Date Created:	10/04/2006
Date Last Updated:	06/16/2011
Federal Facility:	False
Primary Funding Source:	Not reported
EPA Id:	Not reported
MPCA Id:	Not reported
Alpha Sort:	Not reported
Legal Distt:	62A
Congressional Distt:	5
Public Land Survey Method:	Not reported
Map Scale For PLS Locational Data:	Not reported
Township 2:	Not reported
Range:	Not reported
PLS Township Suffix:	Not reported
section:	Not reported
PLS Qtr Section (160 Acres):	Not reported
PLS Qtr-Qtr Section (40 Acres):	Not reported
Pls Qtr-Qtr-Qtr Section (10 Acres):	Not reported
Pls Qtr-Qtr-Qtr-Qtr Secion (2.5 Acres):	Not reported
Quad:	Not reported
NAD Number:	83
Desc Of UTM Coord Pt:	Not reported
UTM Coord Pt Data Source:	Not reported
Org Providing UTM Coord Point Data:	Not reported
mpcapgmac:	Not reported
Utm Coord Pt Data Collection Method:	Not reported
Date Of Utm Coord Pt Data Collection:	Not reported
COL Date Qual:	Not reported
Map Scale:	Not reported
verifmeth:	Not reported
horizref:	Not reported
Utm Source:	U
Utm Method:	M1
Utm Scale:	A
Utm Accuracy:	U
Utm East:	481174.17999999999
Utm North:	4978009.9800000004
Utm Zone:	15
Basin Code:	Not reported
Major Watershed:	Not reported
Minor Watershed:	Not reported
Public Land Survey Method 2:	Not reported
Map Scale For PLS Locational Data 2:	Not reported
Township 2:	Not reported
Range 2:	Not reported
PLS Township Suffix 2:	Not reported

PHOTOS, INC. (Continued) **S106464636**

Section 2: Not reported
PLS Qtr Section (160 Acres) 2: Not reported
PLS Qtr-Qtr Section (40 Acres) 2: Not reported
PLS Qtr-Qtr Section (10 Acres) 2: Not reported
PLS Qtr-Qtr Section (2.5 Acres) 2: Not reported
Quad 2: Not reported
File Location: Staff Member's Desk
VIC Application GIS: False
Notes: See Photos Inc. VP18860, Photos Inc. #2 VP18861, and Photos Inc. #3 VP18862 Request made for RNAd on 2006, no record that they ever responded to comments made on the affidavit for an RNAD. Re-entered VIC, for RNAD/NAD/LNAD- issued 1/27/11.

Contact Type: Staff PL/PM (Project Leader/Project Manager)s
Company Name: MPCA
Contact Address: 520 Lafayette Rd N
Contact Address 2: Not reported
Contact City,St,Zip: St. Paul, MN 55155
Contact Province: Not reported
Contact Country: Not reported
Contact Postal code: Not reported
Contact Phone: 6517572857
Contact Phone Ext: Not reported
Contact Fax: 6512969707
Contact E-mail: david.knight@state.mn.us
Contact Cell Phone: Not reported
Contact Information Last Updated: 2011-01-19 00:00:00
Misc Contact Info: Not reported
Receive Invoice: F
Staff Id Num: 11118

Contact Type: Former Staff Project Leader/Project Manager
Company Name: MPCA
Contact Address: 520 Lafayette Rd N
Contact Address 2: Not reported
Contact City,St,Zip: St. Paul, MN 551554194
Contact Province: Not reported
Contact Country: Not reported
Contact Postal code: Not reported
Contact Phone: (651) 757-1459
Contact Phone Ext: Not reported
Contact Fax: Not reported
Contact E-mail: gerald.stahnke@state.mn.us
Contact Cell Phone: Not reported
Contact Information Last Updated: 2004-04-07 00:00:00
Misc Contact Info: Not reported
Receive Invoice: F
Staff Id Num: 3408

Contact Type: Staff TA (Technical Analyst)
Company Name: MPCA
Contact Address: 520 Lafayette Rd N
Contact Address 2: Not reported
Contact City,St,Zip: St. Paul, MN 551554194
Contact Province: Not reported
Contact Country: Not reported
Contact Postal code: Not reported
Contact Phone: (651) 757-1802

PHOTOS, INC. (Continued) **S106464636**

Contact Phone Ext:	Not reported
Contact Fax:	6512969707
Contact E-mail:	jennifer.haas@state.mn.us
Contact Cell Phone:	Not reported
Contact Information Last Updated:	2006-10-12 00:00:00
Misc Contact Info:	Not reported
Receive Invoice:	F
Staff Id Num:	3257

Contact Type:	Voluntary Party
Company Name:	2601 Minnehaha Avenue, LLC
Contact Address:	2601 Minnehaha Avenue South
Contact Address 2:	Not reported
Contact City,St,Zip:	Minneapolis, MN 55406
Contact Province:	Not reported
Contact Country:	Not reported
Contact Postal code:	Not reported
Contact Phone:	6125889944
Contact Phone Ext:	Not reported
Contact Fax:	6125889946
Contact E-mail:	ctansom@imagingpath.com
Contact Cell Phone:	Not reported
Contact Information Last Updated:	2006-10-12 00:00:00
Misc Contact Info:	Not reported
Receive Invoice:	T
Staff Id Num:	Not reported

Contact Type:	Voluntary Party
Company Name:	Northeast Bank
Contact Address:	77 Broadway St. NE
Contact Address 2:	Not reported
Contact City,St,Zip:	Minneapolis, MN 55413
Contact Province:	Not reported
Contact Country:	Not reported
Contact Postal code:	Not reported
Contact Phone:	7637889351
Contact Phone Ext:	Not reported
Contact Fax:	7637889355
Contact E-mail:	Not reported
Contact Cell Phone:	Not reported
Contact Information Last Updated:	2006-10-12 00:00:00
Misc Contact Info:	Not reported
Receive Invoice:	F
Staff Id Num:	Not reported

Contact Type:	Legal Counsel
Company Name:	Rider Bennett, LLP
Contact Address:	33 South Sixth Street, Suite 4900
Contact Address 2:	Not reported
Contact City,St,Zip:	Minneapolis, MN 55402
Contact Province:	Not reported
Contact Country:	Not reported
Contact Postal code:	Not reported
Contact Phone:	6123408997
Contact Phone Ext:	Not reported
Contact Fax:	6123377697
Contact E-mail:	jsedarski@riderlaw.com

PHOTOS, INC. (Continued) **S106464636**

Contact Cell Phone: Not reported
Contact Information Last Updated: 2006-10-12 00:00:00
Misc Contact Info: Not reported
Receive Invoice: F
Staff Id Num: Not reported

Contaminant Id: Arsenic
Contaminated Media: Soil
Req Cleanup Concluded: 10
Cleanup Lvl Measure Units: mg/Kg
Basis For Req Cleanup Lvl: SRV (Soil Reference Value)
Max Residual Contamination: 85.400002
Date Info Last Updated: 2004-08-02 00:00:00

Contaminant Id: Mercury
Contaminated Media: Soil
Req Cleanup Concluded: 1.6
Cleanup Lvl Measure Units: mg/Kg
Basis For Req Cleanup Lvl: SRV (Soil Reference Value)
Max Residual Contamination: 1.83
Date Info Last Updated: 2004-08-02 00:00:00

Contaminant Id: Benzo[a]pyrene Equivalents
Contaminated Media: Soil
Req Cleanup Concluded: 2
Cleanup Lvl Measure Units: mg/Kg
Basis For Req Cleanup Lvl: SRV (Soil Reference Value)
Max Residual Contamination: 2.4200001
Date Info Last Updated: 2004-08-02 00:00:00

Contaminant Id: Polychlorinated biphenyls; (PCBs
Contaminated Media: Soil
Req Cleanup Concluded: 1.2
Cleanup Lvl Measure Units: mg/Kg
Basis For Req Cleanup Lvl: SRV (Soil Reference Value)
Max Residual Contamination: 6.4000003E
Date Info Last Updated: 2004-08-02 00:00:00

Contaminant Id: Lead
Contaminated Media: Soil
Req Cleanup Concluded: 400
Cleanup Lvl Measure Units: mg/Kg
Basis For Req Cleanup Lvl: SRV (Soil Reference Value)
Max Residual Contamination: 712
Date Info Last Updated: 2004-08-02 00:00:00

Contaminant Id: Diesel Range Organics
Contaminated Media: Soil
Req Cleanup Concluded: Not reported
Cleanup Lvl Measure Units: mg/Kg
Basis For Req Cleanup Lvl: Not reported
Max Residual Contamination: 330
Date Info Last Updated: 2004-08-02 00:00:00

Facid: VP18863
Event: VIC Program Participation Dates (Start/End)
Additional Information: None Entered

PHOTOS, INC. (Continued) **S106464636**

Start Date: 2006-10-04 00:00:00
End Date: 2007-01-15 00:00:00
Planned Start Date: Not reported
Planned End Date: Not reported
Date Info Last Updated: 2006-10-12 00:00:00
Record Number: 25992

Facid: VP18863
Event: VIC Program Participation Dates (Start/End)
Additional Information: Re-entered VIC to attain RNAD/NAD/LNAD
Start Date: 2011-01-19 00:00:00
End Date: 2011-01-27 00:00:00
Planned Start Date: Not reported
Planned End Date: Not reported
Date Info Last Updated: 2011-01-28 00:00:00
Record Number: 32214

Facid: VP18863
Event: No Association Determination Issued
Additional Information: to Imaging Alliance Group, LLC and 2601 Minnehaha Avenue, LLC
Start Date: Not reported
End Date: 2011-01-27 00:00:00
Planned Start Date: Not reported
Planned End Date: Not reported
Date Info Last Updated: 2011-01-27 00:00:00
Record Number: 32209

Facid: VP18863
Event: No Association Determination Issued
Additional Information: Lender NAD to Northeast Bank for refinancing SBA loan
Start Date: Not reported
End Date: 2011-01-27 00:00:00
Planned Start Date: Not reported
Planned End Date: Not reported
Date Info Last Updated: 2011-01-27 00:00:00
Record Number: 32211

Facid: VP18863
Event: Retroactive No Association Determination Issued
Additional Information: to Imaging Alliance Group, LLC and 2601 Minnehaha Avenue, LLC
Start Date: Not reported
End Date: 2011-01-27 00:00:00
Planned Start Date: Not reported
Planned End Date: Not reported
Date Info Last Updated: 2011-01-27 00:00:00
Record Number: 32210

Facid: VP18863
GW Recepts Prot by Rem Actn: Not reported
Ecological receptors present: False
Type of ecological receptors: Not reported
Acres of contaminated soil: Not reported
Volume of contaminated soil: Not reported
Acres of surface water impacted: Not reported
Acres of wetland impacted: Not reported
Acres of sediment impacted: Not reported
GW Plume Area Acres: Not reported

PHOTOS, INC. (Continued) **S106464636**

Cleanup Conducted:	False
Acres of Contam Soil remediate:	Not reported
Volume of Soil Cleaned:	Not reported
# Municipal wells contamd:	Not reported
# Dom wells contam:	Not reported
# People Impct SW intake contam:	Not reported
# Drums Revolved from site:	Not reported
Yr Soil Remediated:	Not reported
Acres of Soil w/ Restrict Access:	Not reported
Yr IC remedy complete:	Not reported
Yr GW remedy completed:	Not reported
Year GWIC completed:	Not reported
Acres of wetland of sediment remediated:	Not reported
Public financing:	False
Assurance help:	True
Land use Classfn At Site:	Not reported
Land use Vicinity Of Site:	Not reported
Deed notif Present On Site:	False
Restrictive Covenant Present:	False
Restrictions: Not reported	
GW Pump and Treat Used at site:	False
Quaternary Perched:	False
Quaternary Water Table:	False
Quaternary Confined:	False
Cretaceous:	False
Plattville:	False
St. peter:	False
Prairie Duchien:	False
Jordan:	False
Ironton/Galesville:	False
Mt Simon Hinckley:	False
Precambrian Undefferentiated:	False
Other/Unknown Aquifier:	False
Date Info Last Updated:	2011-03-09 00:00:00
Inst Control Info Updated:	2009-12-03 00:00:00
Inst Control Filed Location:	Not reported
SW Classification (Primary):	Not reported
SW Classification (Secondary):	Not reported
Miscellaneous: Not reported	
SW Comments:	Not reported

Facility ID:	VP18864
SEC Address:	Not reported
Link Id:	6161
Facility Type:	Other
Active:	True
Pay Complete:	False
MPCA Region:	Metro
Size Acres:	2.5999999
HRS Score:	Not reported
Enforcement Lead Agency:	MPCA
Federal Defferal Plot:	False
Petroleum Brownfields Prog?:	False
Emergency:	False
Site Classification:	False
RD/RA:	False

PHOTOS, INC. (Continued) **S106464636**

RL/FS:	False
Fund financed:	False
Npl:	False
Plp:	False
District:	Metro
Program Referred from:	Not reported
Program Interest:	VIC
Physical Location:	Not reported
Natural Source damage:	False
Clean up Cost:	Not reported
Indian Reservation:	False
Reserve Name:	Not reported
MPCA Owned Wells at site:	False
Created By:	A. Nichols
Date Created:	01/15/2015
Date Last Updated:	01/16/2015
Federal Facility:	False
Primary Funding Source:	Not reported
EPA Id:	Not reported
MPCA Id:	Not reported
Alpha Sort:	Not reported
Legal Distt:	62A
Congressional Distt:	5
Public Land Survey Method:	Not reported
Map Scale For PLS Locational Data:	Not reported
Township 2:	Not reported
Range:	Not reported
PLS Township Suffix:	Not reported
section:	Not reported
PLS Qtr Section (160 Acres):	Not reported
PLS Qtr-Qtr Section (40 Acres):	Not reported
Pls Qtr-Qtr-Qtr Section (10 Acres):	Not reported
Pls Qtr-Qtr-Qtr-Qtr Secion (2.5 Acres):	Not reported
Quad:	Not reported
NAD Number:	83
Desc Of UTM Coord Pt:	Not reported
UTM Coord Pt Data Source:	Not reported
Org Providing UTM Coord Point Data:	Not reported
mpcapgmac:	Not reported
Utm Coord Pt Data Collection Method:	Not reported
Date Of Utm Coord Pt Data Collection:	Not reported
COL Date Qual:	Not reported
Map Scale:	Not reported
verifmeth:	Not reported
horizref:	Not reported
Utm Source:	U
Utm Method:	M1
Utm Scale:	A
Utm Accuracy:	U
Utm East:	481174.17999999999
Utm North:	4978009.9800000004
Utm Zone:	15
Basin Code:	Not reported
Major Watershed:	Not reported
Minor Watershed:	Not reported
Public Land Survey Method 2:	Not reported
Map Scale For PLS Locational Data 2:	Not reported

PHOTOS, INC. (Continued) **S106464636**

Township 2: Not reported
Range 2: Not reported
PLS Township Suffix 2: Not reported
Section 2: Not reported
PLS Qtr Section (160 Acres) 2: Not reported
PLS Qtr-Qtr Section (40 Acres) 2: Not reported
PLS Qtr-Qtr Section (10 Acres) 2: Not reported
PLS Qtr-Qtr Section (2.5 Acres) 2: Not reported
Quad 2: Not reported
File Location: OnBase
VIC Application GIS: False
Notes: See Photos Inc. VP18860, Photos Inc. #2 VP18861, and Photos Inc. #3 VP18862 Request made for RNAd on 2006, no record that they ever responded to comments made on the affidavit for an RNAD. Re-entered VIC, for RNAD/NAD/LNAD- issued 1/27/11. Also see Photos, Inc. #4

Contact Type: Staff PL/PM (Project Leader/Project Manager)s
Company Name: MPCA
Contact Address: 520 Lafayette Rd N
Contact Address 2: Not reported
Contact City,St,Zip: St. Paul, MN 551554194
Contact Province: Not reported
Contact Country: Not reported
Contact Postal code: Not reported
Contact Phone: (651) 757-1459
Contact Phone Ext: Not reported
Contact Fax: Not reported
Contact E-mail: gerald.stahnke@state.mn.us
Contact Cell Phone: Not reported
Contact Information Last Updated: 2004-04-07 00:00:00
Misc Contact Info: Not reported
Receive Invoice: F
Staff Id Num: 3408

Contact Type: Staff TA (Technical Analyst)
Company Name: MPCA
Contact Address: 520 Lafayette Rd N
Contact Address 2: Not reported
Contact City,St,Zip: St. Paul, MN 551554194
Contact Province: Not reported
Contact Country: Not reported
Contact Postal code: Not reported
Contact Phone: 6517572686
Contact Phone Ext: Not reported
Contact Fax: 0000000000
Contact E-mail: timothy.lockrem@state.mn.us
Contact Cell Phone: Not reported
Contact Information Last Updated: 2015-01-20 00:00:00
Misc Contact Info: Not reported
Receive Invoice: F
Staff Id Num: 15441

Contact Type: Voluntary Party
Company Name: Tserha Aryam Kidist Selassie Ethiopian Orthodox Tewahedo Church
Contact Address: 2601 Minnehaha Ave
Contact Address 2: Not reported
Contact City,St,Zip: Minneapolis, MN 55406
Contact Province: Not reported

PHOTOS, INC. (Continued) **S106464636**

Contact Country:	Not reported
Contact Postal code:	Not reported
Contact Phone:	6124237192
Contact Phone Ext:	Not reported
Contact Fax:	Not reported
Contact E-mail:	bmtekle@umn.edu
Contact Cell Phone:	Not reported
Contact Information Last Updated:	2015-01-20 00:00:00
Misc Contact Info:	Not reported
Receive Invoice:	F
Staff Id Num:	Not reported

Contact Type:	Consultant
Company Name:	Landmark Environmental, LLC
Contact Address:	2042 West 98th Street
Contact Address 2:	Not reported
Contact City,St,Zip:	Bloomington, MN 55431
Contact Province:	Not reported
Contact Country:	Not reported
Contact Postal code:	Not reported
Contact Phone:	9528879601
Contact Phone Ext:	Not reported
Contact Fax:	9528879605
Contact E-mail:	khaberman@landmarkenv.com
Contact Cell Phone:	Not reported
Contact Information Last Updated:	2015-01-20 00:00:00
Misc Contact Info:	Not reported
Receive Invoice:	F
Staff Id Num:	Not reported

Contaminant Id:	Arsenic
Contaminated Media:	Soil
Req Cleanup Concluded:	10
Cleanup Lvl Measure Units:	mg/Kg
Basis For Req Cleanup Lvl:	SRV (Soil Reference Value)
Max Residual Contamination:	85.400002
Date Info Last Updated:	2004-08-02 00:00:00

Contaminant Id:	Mercury
Contaminated Media:	Soil
Req Cleanup Concluded:	1.6
Cleanup Lvl Measure Units:	mg/Kg
Basis For Req Cleanup Lvl:	SRV (Soil Reference Value)
Max Residual Contamination:	1.83
Date Info Last Updated:	2004-08-02 00:00:00

Contaminant Id:	Benzo[a]pyrene Equivalents
Contaminated Media:	Soil
Req Cleanup Concluded:	2
Cleanup Lvl Measure Units:	mg/Kg
Basis For Req Cleanup Lvl:	SRV (Soil Reference Value)
Max Residual Contamination:	2.4200001
Date Info Last Updated:	2004-08-02 00:00:00

Contaminant Id:	Polychlorinated biphenyls; (PCBs
Contaminated Media:	Soil
Req Cleanup Concluded:	1.2

PHOTOS, INC. (Continued) **S106464636**

Cleanup Lvl Measure Units:	mg/Kg
Basis For Req Cleanup Lvl:	SRV (Soil Reference Value)
Max Residual Contamination:	6.4000003E
Date Info Last Updated:	2004-08-02 00:00:00

Contaminant Id:	Lead
Contaminated Media:	Soil
Req Cleanup Concluded:	400
Cleanup Lvl Measure Units:	mg/Kg
Basis For Req Cleanup Lvl:	SRV (Soil Reference Value)
Max Residual Contamination:	712
Date Info Last Updated:	2004-08-02 00:00:00

Contaminant Id:	Diesel Range Organics
Contaminated Media:	Soil
Req Cleanup Concluded:	Not reported
Cleanup Lvl Measure Units:	mg/Kg
Basis For Req Cleanup Lvl:	Not reported
Max Residual Contamination:	330
Date Info Last Updated:	2004-08-02 00:00:00

Facid:	VP18864
Event:	VIC Program Participation Dates (Start/End)
Additional Information:	None Entered
Start Date:	2015-01-15 00:00:00
End Date:	Not reported
Planned Start Date:	Not reported
Planned End Date:	Not reported
Date Info Last Updated:	2015-04-17 00:00:00
Record Number:	40491

Facid:	VP18864
Event:	No Association Determination Issued
Additional Information:	None Entered
Start Date:	Not reported
End Date:	2015-02-24 00:00:00
Planned Start Date:	Not reported
Planned End Date:	Not reported
Date Info Last Updated:	2015-02-11 00:00:00
Record Number:	40212

Facid:	VP18864
Event:	No Association Determination Issued
Additional Information:	Lender NAD
Start Date:	Not reported
End Date:	2015-02-11 00:00:00
Planned Start Date:	Not reported
Planned End Date:	Not reported
Date Info Last Updated:	2015-04-02 00:00:00
Record Number:	40409

Facid:	VP18864
GW Recepts Prot by Rem Actn:	Not reported
Ecological receptors present:	False
Type of ecological receptors:	Not reported
Acres of contaminated soil:	Not reported
Volume of contaminated soil:	Not reported

PHOTOS, INC. (Continued) **S106464636**

Acres of surface water impacted:	Not reported
Acres of wetland impacted:	Not reported
Acres of sediment impacted:	Not reported
GW Plume Area Acres:	Not reported
Cleanup Conducted:	False
Acres of Contam Soil remediate:	Not reported
Volume of Soil Cleaned:	Not reported
# Municipal wells contamd:	Not reported
# Dom wells contam:	Not reported
# People Impct SW intake contam:	Not reported
# Drums Revolved from site:	Not reported
Yr Soil Remediated:	Not reported
Acres of Soil w/ Restrict Access:	Not reported
Yr IC remedy complete:	Not reported
Yr GW remedy completed:	Not reported
Year GWIC completed:	Not reported
Acres of wetland of sediment remediated:	Not reported
Public financing:	False
Assurance help:	True
Land use Classfn At Site:	Not reported
Land use Vicinity Of Site:	Not reported
Deed notif Present On Site:	False
Restrictive Covenant Present:	False
Restrictions: Not reported	
GW Pump and Treat Used at site:	False
Quaternary Perched:	False
Quaternary Water Table:	False
Quaternary Confined:	False
Cretaceous:	False
Plattville:	False
St. peter:	False
Prairie Duchien:	False
Jordan:	False
Ironton/Galesville:	False
Mt Simon Hinckley:	False
Precambrian Undefferentiated:	False
Other/Unknown Aquifier:	False
Date Info Last Updated:	2011-03-09 00:00:00
Inst Control Info Updated:	2009-12-03 00:00:00
Inst Control Filed Location:	Not reported
SW Classification (Primary):	Not reported
SW Classification (Secondary):	Not reported
Miscellaneous: Not reported	
SW Comments:	Not reported

LIENS:

Facility Id:	VP18862
Facility Type:	Other
Program:	VIC
File Loc:	Archival Storage
Deed Notification:	True
Environmental Covenant:	False
Restrictive or Env Covenant Desc:	affadavit to notify of presence of arsenic, lead, mercury and cPAHs in shallow soil outside of building that is present at concentrations greater than residential SRVs. Clean up conducted to Industrial SRVs.
Restrictive Covenant:	False

PHOTOS, INC. (Continued) **S106464636**

IC Update:	01/12/2005
IC Filing Loc:	hennepin county
Event Desc:	Institutional Control Event
Start Date:	Not reported
End Date:	03/30/2005
Add Info:	None Entered
Notes:	Not reported

Facility Id:	VP18863
Facility Type:	Other
Program:	VIC
File Loc:	Staff Member's Desk
Deed Notification:	False
Environmental Covenant:	False
Restrictive or Env Covenant Desc:	Not reported
Restrictive Covenant:	False
IC Update:	12/03/2009
IC Filing Loc:	Not reported
Event Desc:	Not reported
Start Date:	Not reported
End Date:	Not reported
Add Info:	Not reported
Notes:	Not reported

Facility Id:	VP18860
Facility Type:	Other
Program:	VIC
File Loc:	Archival Storage
Deed Notification:	False
Environmental Covenant:	False
Restrictive or Env Covenant Desc:	Not reported
Restrictive Covenant:	False
IC Update:	05/11/2004
IC Filing Loc:	Not reported
Event Desc:	Not reported
Start Date:	Not reported
End Date:	Not reported
Add Info:	Not reported
Notes:	Not reported

Facility Id:	VP18861
Facility Type:	Other
Program:	VIC
File Loc:	Archival Storage
Deed Notification:	True
Environmental Covenant:	False
Restrictive or Env Covenant Desc:	affadavit to notify of presence of arsenic, lead, mercury and cPAHs in shallow soil outside of building that is present at concentrations greater than residential SRVs. Clean up conducted to Industrial SRVs.
Restrictive Covenant:	False
IC Update:	01/12/2005
IC Filing Loc:	hennepin county
Event Desc:	Not reported
Start Date:	Not reported
End Date:	Not reported
Add Info:	Not reported
Notes:	Not reported

PHOTOS, INC. (Continued) **S106464636**

Facility Id:	VP18864
Facility Type:	Other
Program:	VIC
File Loc:	OnBase
Deed Notification:	False
Environmental Covenant:	False
Restrictive or Env Covenant Desc:	Not reported
Restrictive Covenant:	False
IC Update:	12/03/2009
IC Filing Loc:	Not reported
Event Desc:	Not reported
Start Date:	Not reported
End Date:	Not reported
Add Info:	Not reported
Notes:	Not reported

MN INSTITUTIONAL CONTROL:

Facility ID:	VP18861
SEC Address:	Not reported
Core Program Interest Id:	55132202
Link Id:	6161
Facility Type:	Other
Active:	False
Pay Complete:	False
MPCA Region:	Metro
Size Acres:	2.5999999
HRS Score:	Not reported
Enforcement Lead Agency:	MPCA
Federal Defferal Plot:	False
Emergency:	False
Site Classification:	False
RD/RA:	False
RL/FS:	False
Fund financed:	False
NPL:	False
PLP:	False
Petroleum Brownfields Program:	False
District:	Metro
Program Reffered from:	Not reported
Program Interest:	VIC
Physical Location:	Not reported
Natural Source damage:	False
Clean up Cost:	Not reported
Indian Reservation:	False
Reserve Name:	Not reported
MPCA Owned Wells at site:	False
Created By:	Pjensen
Date Created:	06/08/2004
Date Last Updated:	08/04/2010
Federal Facility:	False
Primary Funding Source:	Not reported
EPA Id:	Not reported
MPCA Id:	Not reported
Alpha Sort:	Not reported
Legal Distt:	62A
Congressional Distt:	Not reported
Public Land Survey Method:	Not reported

PHOTOS, INC. (Continued) **S106464636**

Map Scale For PLS Locational Data:	Not reported
Township 2:	Not reported
Range:	Not reported
PLS Township Suffix:	Not reported
section:	Not reported
PLS Qtr Section (160 Acres):	Not reported
PLS Qtr-Qtr Section (40 Acres):	Not reported
Pls Qtr-Qtr-Qtr Section (10 Acres):	Not reported
Pls Qtr-Qtr-Qtr-Qtr Secion (2.5 Acres):	Not reported
Quad:	Not reported
NAD Number:	83
Desc Of UTM Coord Pt:	Not reported
UTM Coord Pt Data Source:	Not reported
Org Providing UTM Coord Point Data:	Not reported
mpcapgmac:	Not reported
Utm Coord Pt Data Collection Method:	Not reported
Date Of Utm Coord Pt Data Collection:	Not reported
COL Date Qual:	Not reported
Map Scale:	Not reported
verifmeth:	Not reported
horizref:	Not reported
Utm Source:	U
Utm Method:	M1
Utm Scale:	A
Utm Accuracy:	U
Utm East:	481174.17999999999
Utm North:	4978009.9800000004
Utm Zone:	15
Basin Code:	Not reported
Major Watershed:	Not reported
Minor Watershed:	Not reported
Public Land Survey Method 2:	Not reported
Map Scale For PLS Locational Data 2:	Not reported
Township 2:	Not reported
Range 2:	Not reported
PLS Township Suffix 2:	Not reported
Section 2:	Not reported
PLS Qtr Section (160 Acres) 2:	Not reported
PLS Qtr-Qtr Section (40 Acres) 2:	Not reported
PLS Qtr-Qtr Section (10 Acres) 2:	Not reported
PLS Qtr-Qtr Section (2.5 Acres) 2:	Not reported
Quad 2:	Not reported
File Location:	Archival Storage
VIC Application GIS:	False
Notes:	Site received an authorization to conduct response action under Minn. Stat 115B. 17, subd. 12. on May 20. 2005 See Photos Inc. VP18860.
Contact Type:	Staff PL/PM (Project Leader/Project Manager)s
Company Name:	MPCA
Contact Address:	520 Lafayette Rd N
Contact Address 2:	Not reported
Contact City,St,Zip:	St. Paul, MN 551554194
Contact Province:	Not reported
Contact Country:	Not reported
Contact Postal code:	Not reported
Contact Phone:	(651) 757-1459
Contact Phone Ext:	Not reported
Contact Fax:	Not reported

PHOTOS, INC. (Continued) **S106464636**

Contact E-mail:	gerald.stahnke@state.mn.us
Contact Cell Phone:	Not reported
Contact Information Last Updated:	2004-04-07 00:00:00
Misc Contact Info:	Not reported
Receive Invoice:	F
Staff Id Num:	3408

Contact Type:	Former Staff TA
Company Name:	MPCA
Contact Address:	520 Lafayette Rd N
Contact Address 2:	Not reported
Contact City,St,Zip:	St. Paul, MN 551554194
Contact Province:	Not reported
Contact Country:	Not reported
Contact Postal code:	Not reported
Contact Phone:	6512822381
Contact Phone Ext:	Not reported
Contact Fax:	Not reported
Contact E-mail:	catherine.odell@state.mn.us
Contact Cell Phone:	Not reported
Contact Information Last Updated:	2004-04-07 00:00:00
Misc Contact Info:	Not reported
Receive Invoice:	F
Staff Id Num:	3363

Contact Type:	Voluntary Party
Company Name:	LRT Offices, Inc.
Contact Address:	P.O. Box 131325
Contact Address 2:	Not reported
Contact City,St,Zip:	St. Paul, MN 55113
Contact Province:	Not reported
Contact Country:	Not reported
Contact Postal code:	Not reported
Contact Phone:	6122397774
Contact Phone Ext:	Not reported
Contact Fax:	Not reported
Contact E-mail:	Not reported
Contact Cell Phone:	Not reported
Contact Information Last Updated:	2004-04-07 00:00:00
Misc Contact Info:	Not reported
Receive Invoice:	T
Staff Id Num:	Not reported

Contact Type:	Consultant
Company Name:	Landmark Environmental, LLC
Contact Address:	2042 West 98th Street
Contact Address 2:	Not reported
Contact City,St,Zip:	Bloomington, MN 55431
Contact Province:	Not reported
Contact Country:	Not reported
Contact Postal code:	Not reported
Contact Phone:	9528879601
Contact Phone Ext:	Not reported
Contact Fax:	9528879605
Contact E-mail:	khaberman@landmarkenv.com
Contact Cell Phone:	Not reported
Contact Information Last Updated:	2004-06-09 00:00:00

PHOTOS, INC. (Continued) **S106464636**

Misc Contact Info:	Not reported
Receive Invoice:	F
Staff Id Num:	Not reported
Contaminant Id:	Arsenic
Contaminated Media:	Soil
Req Cleanup Concluded:	10
Cleanup Lvl Measure Units:	mg/Kg
Basis For Req Cleanup Lvl:	SRV (Soil Reference Value)
Max Residual Contamination:	85.400002
Date Info Last Updated:	2004-08-02 00:00:00
Contaminant Id:	Mercury
Contaminated Media:	Soil
Req Cleanup Concluded:	1.6
Cleanup Lvl Measure Units:	mg/Kg
Basis For Req Cleanup Lvl:	SRV (Soil Reference Value)
Max Residual Contamination:	1.83
Date Info Last Updated:	2004-08-02 00:00:00
Contaminant Id:	Benzo[a]pyrene Equivalents
Contaminated Media:	Soil
Req Cleanup Concluded:	2
Cleanup Lvl Measure Units:	mg/Kg
Basis For Req Cleanup Lvl:	SRV (Soil Reference Value)
Max Residual Contamination:	2.4200001
Date Info Last Updated:	2004-08-02 00:00:00
Contaminant Id:	Polychlorinated biphenyls; (PCBs
Contaminated Media:	Soil
Req Cleanup Concluded:	1.2
Cleanup Lvl Measure Units:	mg/Kg
Basis For Req Cleanup Lvl:	SRV (Soil Reference Value)
Max Residual Contamination:	6.4000003E
Date Info Last Updated:	2004-08-02 00:00:00
Contaminant Id:	Lead
Contaminated Media:	Soil
Req Cleanup Concluded:	400
Cleanup Lvl Measure Units:	mg/Kg
Basis For Req Cleanup Lvl:	SRV (Soil Reference Value)
Max Residual Contamination:	712
Date Info Last Updated:	2004-08-02 00:00:00
Contaminant Id:	Diesel Range Organics
Contaminated Media:	Soil
Req Cleanup Concluded:	Not reported
Cleanup Lvl Measure Units:	mg/Kg
Basis For Req Cleanup Lvl:	Not reported
Max Residual Contamination:	330
Date Info Last Updated:	2004-08-02 00:00:00
Facid:	VP18861
Event:	156
Additional Information:	for excavation of As & Pb cont soil > Ind SRVs
Start Date:	Not reported
End Date:	2004-08-06 00:00:00

PHOTOS, INC. (Continued) **S106464636**

Planned Start Date: Not reported
Planned End Date: Not reported
Date Info Last Updated: 2004-08-04 00:00:00
Record Number: 22054

Facid: VP18861
Event: 214
Additional Information: affidavit for As, Pb and cPAHs > resi SRVs
Start Date: Not reported
End Date: Not reported
Planned Start Date: Not reported
Planned End Date: 2005-03-30 00:00:00
Date Info Last Updated: 2005-01-12 00:00:00
Record Number: 22914

Facid: VP18861
Event: 223
Additional Information: under MERLA
Start Date: Not reported
End Date: 2005-05-20 00:00:00
Planned Start Date: Not reported
Planned End Date: Not reported
Date Info Last Updated: 2005-06-15 00:00:00
Record Number: 23644

Facid: VP18861
Event: Remedial Action
Additional Information: excavation of As & Pb cont soil
Start Date: 2004-09-13 00:00:00
End Date: 2004-09-13 00:00:00
Planned Start Date: Not reported
Planned End Date: Not reported
Date Info Last Updated: 2004-12-28 00:00:00
Record Number: 22822

Facid: VP18861
Event: VIC Program Participation Dates (Start/End)
Additional Information: None Entered
Start Date: 2004-06-08 00:00:00
End Date: 2006-01-01 00:00:00
Planned Start Date: Not reported
Planned End Date: Not reported
Date Info Last Updated: 2004-06-09 00:00:00
Record Number: 18683

Facid: VP18861
Event: Limited No Action Letter Sent
Additional Information: for arsenic and lead in soil
Start Date: Not reported
End Date: 2005-01-13 00:00:00
Planned Start Date: Not reported
Planned End Date: Not reported
Date Info Last Updated: 2005-01-12 00:00:00
Record Number: 22913

Facid: VP18861
Event: Phase II Investigation

PHOTOS, INC. (Continued) **S106464636**

Additional Information:	of As-contaminated soil
Start Date:	2004-06-08 00:00:00
End Date:	2004-06-30 00:00:00
Planned Start Date:	Not reported
Planned End Date:	Not reported
Date Info Last Updated:	2004-08-02 00:00:00
Record Number:	22046

Facid:	VP18861
GW Recepts Prot by Rem Actn:	Not reported
Ecological receptors present:	False
Type of ecological receptors:	Not reported
Acres of contaminated soil:	Not reported
Volume of contaminated soil:	59
Acres of surface water impacted:	Not reported
Acres of wetland impacted:	Not reported
Acres of sediment impacted:	Not reported
GW Plume Area Acres:	Not reported
Cleanup Conducted:	True
Acres of Contam Soil remediate:	Not reported
Volume of Soil Cleaned:	59
# Municipal wells contamd:	Not reported
# Dom wells contam:	Not reported
# People Impct SW intake contam:	Not reported
# Drums Revolved from site:	Not reported
Yr Soil Remediated:	Not reported
Acres of Soil w/ Restrict Access:	Not reported
Yr IC remedy complete:	Not reported
Yr GW remedy completed:	Not reported
Year GWIC completed:	Not reported
Acres of wetland of sediment remediated:	Not reported
Public financing:	False
Assurance help:	False
Land use Classfn At Site:	Industrial
Land use Vicinity Of Site:	Commercial
Deed notif Present On Site:	True
Restrictive Covenant Present:	False
Restrictions:	affadavit to notify of presence of arsenic, lead, mercury and cPAHs in shallow soil outside of building that is present at concentrations greater than residential SRVs. Clean up conducted to Industrial SRVs.
GW Pump and Treat Used at site:	False
Quaternary Perched:	False
Quaternary Water Table:	False
Quaternary Confined:	False
Cretaceous:	False
Plattville:	False
St. peter:	False
Prairie Duchien:	False
Jordan:	False
Ironton/Galesville:	False
Mt Simon Hinckley:	False
Precambrian Undefferentiated:	False
Other/Unknown Aquifier:	False
Date Info Last Updated:	2005-01-12 00:00:00
Inst Control Info Updated:	2005-01-12 00:00:00
Inst Control Filed Location:	hennepin county
SW Classification (Primary):	Not reported

PHOTOS, INC. (Continued) **S106464636**

SW Classification (Secondary): Not reported
Miscellaneous: Hot-spot excavation of As and Pb-contaminated soil exceeding Industrial SRVs was conducted. .
SW Comments: Not reported

Facility ID:	VP18862
SEC Address:	Not reported
Core Program Interest Id:	55132302
Link Id:	6161
Facility Type:	Other
Active:	False
Pay Complete:	False
MPCA Region:	Metro
Size Acres:	2.5999999
HRS Score:	Not reported
Enforcement Lead Agency:	MPCA
Federal Defferal Plot:	False
Emergency:	False
Site Classification:	False
RD/RA:	False
RL/FS:	False
Fund financed:	False
NPL:	False
PLP:	False
Petroleum Brownfields Program:	False
District:	Metro
Program Reffered from:	Not reported
Program Interest:	VIC
Physical Location:	Not reported
Natural Source damage:	False
Clean up Cost:	Not reported
Indian Reservation:	False
Reserve Name:	Not reported
MPCA Owned Wells at site:	False
Created By:	Pjensen
Date Created:	03/23/2005
Date Last Updated:	08/04/2010
Federal Facility:	False
Primary Funding Source:	Not reported
EPA Id:	Not reported
MPCA Id:	Not reported
Alpha Sort:	Not reported
Legal Distt:	62A
Congressional Distt:	Not reported
Public Land Survey Method:	Not reported
Map Scale For PLS Locational Data:	Not reported
Township 2:	Not reported
Range:	Not reported
PLS Township Suffix:	Not reported
section:	Not reported
PLS Qtr Section (160 Acres):	Not reported
PLS Qtr-Qtr Section (40 Acres):	Not reported
Pls Qtr-Qtr-Qtr Section (10 Acres):	Not reported
Pls Qtr-Qtr-Qtr-Qtr Secion (2.5 Acres):	Not reported
Quad:	Not reported
NAD Number:	83

PHOTOS, INC. (Continued) **S106464636**

Desc Of UTM Coord Pt:	Not reported
UTM Coord Pt Data Source:	Not reported
Org Providing UTM Coord Point Data:	Not reported
mpcapgmac:	Not reported
Utm Coord Pt Data Collection Method:	Not reported
Date Of Utm Coord Pt Data Collection:	Not reported
COL Date Qual:	Not reported
Map Scale:	Not reported
verifmeth:	Not reported
horizref:	Not reported
Utm Source:	U
Utm Method:	M1
Utm Scale:	A
Utm Accuracy:	U
Utm East:	481174.17999999999
Utm North:	4978009.9800000004
Utm Zone:	15
Basin Code:	Not reported
Major Watershed:	Not reported
Minor Watershed:	Not reported
Public Land Survey Method 2:	Not reported
Map Scale For PLS Locational Data 2:	Not reported
Township 2:	Not reported
Range 2:	Not reported
PLS Township Suffix 2:	Not reported
Section 2:	Not reported
PLS Qtr Section (160 Acres) 2:	Not reported
PLS Qtr-Qtr Section (40 Acres) 2:	Not reported
PLS Qtr-Qtr Section (10 Acres) 2:	Not reported
PLS Qtr-Qtr Section (2.5 Acres) 2:	Not reported
Quad 2:	Not reported
File Location:	Archival Storage
VIC Application GIS:	False
Notes:	See Photos Inc. VP18860 and Photos Inc. #2 VP18861
Contact Type:	Staff PL/PM (Project Leader/Project Manager)s
Company Name:	MPCA
Contact Address:	520 Lafayette Rd N
Contact Address 2:	Not reported
Contact City,St,Zip:	St. Paul, MN 551554194
Contact Province:	Not reported
Contact Country:	Not reported
Contact Postal code:	Not reported
Contact Phone:	(651) 757-1459
Contact Phone Ext:	Not reported
Contact Fax:	Not reported
Contact E-mail:	gerald.stahnke@state.mn.us
Contact Cell Phone:	Not reported
Contact Information Last Updated:	2004-04-07 00:00:00
Misc Contact Info:	Not reported
Receive Invoice:	F
Staff Id Num:	3408

Contact Type:	Former Staff TA
Company Name:	MPCA
Contact Address:	520 Lafayette Rd N
Contact Address 2:	Not reported
Contact City,St,Zip:	St. Paul, MN 551554194

PHOTOS, INC. (Continued) **S106464636**

Contact Province:	Not reported
Contact Country:	Not reported
Contact Postal code:	Not reported
Contact Phone:	6512822381
Contact Phone Ext:	Not reported
Contact Fax:	Not reported
Contact E-mail:	catherine.odell@state.mn.us
Contact Cell Phone:	Not reported
Contact Information Last Updated:	2004-04-07 00:00:00
Misc Contact Info:	Not reported
Receive Invoice:	F
Staff Id Num:	3363

Contact Type:	Owner
Company Name:	LRT Offices, Inc.
Contact Address:	P.O. Box 131325
Contact Address 2:	Not reported
Contact City,St,Zip:	St. Paul, MN 55113
Contact Province:	Not reported
Contact Country:	Not reported
Contact Postal code:	Not reported
Contact Phone:	6122397774
Contact Phone Ext:	Not reported
Contact Fax:	Not reported
Contact E-mail:	RickAsh@skypoint.com
Contact Cell Phone:	Not reported
Contact Information Last Updated:	2004-04-07 00:00:00
Misc Contact Info:	Not reported
Receive Invoice:	F
Staff Id Num:	Not reported

Contact Type:	Consultant
Company Name:	Landmark Environmental, LLC
Contact Address:	2042 West 98th Street
Contact Address 2:	Not reported
Contact City,St,Zip:	Bloomington, MN 55431
Contact Province:	Not reported
Contact Country:	Not reported
Contact Postal code:	Not reported
Contact Phone:	9528879601
Contact Phone Ext:	Not reported
Contact Fax:	Not reported
Contact E-mail:	khaberman@landmarkenv.com
Contact Cell Phone:	Not reported
Contact Information Last Updated:	2004-06-09 00:00:00
Misc Contact Info:	Not reported
Receive Invoice:	F
Staff Id Num:	Not reported

Contact Type:	Voluntary Party
Company Name:	Total Victory Christian Center
Contact Address:	3100 Columbus Avenue South
Contact Address 2:	Not reported
Contact City,St,Zip:	Minneapolis, MN 55407
Contact Province:	Not reported
Contact Country:	Not reported
Contact Postal code:	Not reported

PHOTOS, INC. (Continued) **S106464636**

Contact Phone: 6128250001
Contact Phone Ext: Not reported
Contact Fax: 6128250004
Contact E-mail: alanholtctm@earthlink.net
Contact Cell Phone: Not reported
Contact Information Last Updated: 2005-03-29 00:00:00
Misc Contact Info: Not reported
Receive Invoice: T
Staff Id Num: Not reported

Contaminant Id: Arsenic
Contaminated Media: Soil
Req Cleanup Concluded: 10
Cleanup Lvl Measure Units: mg/Kg
Basis For Req Cleanup Lvl: SRV (Soil Reference Value)
Max Residual Contamination: 85.400002
Date Info Last Updated: 2004-08-02 00:00:00

Contaminant Id: Mercury
Contaminated Media: Soil
Req Cleanup Concluded: 1.6
Cleanup Lvl Measure Units: mg/Kg
Basis For Req Cleanup Lvl: SRV (Soil Reference Value)
Max Residual Contamination: 1.83
Date Info Last Updated: 2004-08-02 00:00:00

Contaminant Id: Benzo[a]pyrene Equivalents
Contaminated Media: Soil
Req Cleanup Concluded: 2
Cleanup Lvl Measure Units: mg/Kg
Basis For Req Cleanup Lvl: SRV (Soil Reference Value)
Max Residual Contamination: 2.4200001
Date Info Last Updated: 2004-08-02 00:00:00

Contaminant Id: Polychlorinated biphenyls; (PCBs
Contaminated Media: Soil
Req Cleanup Concluded: 1.2
Cleanup Lvl Measure Units: mg/Kg
Basis For Req Cleanup Lvl: SRV (Soil Reference Value)
Max Residual Contamination: 6.4000003E
Date Info Last Updated: 2004-08-02 00:00:00

Contaminant Id: Lead
Contaminated Media: Soil
Req Cleanup Concluded: 400
Cleanup Lvl Measure Units: mg/Kg
Basis For Req Cleanup Lvl: SRV (Soil Reference Value)
Max Residual Contamination: 712
Date Info Last Updated: 2004-08-02 00:00:00

Contaminant Id: Diesel Range Organics
Contaminated Media: Soil
Req Cleanup Concluded: Not reported
Cleanup Lvl Measure Units: mg/Kg
Basis For Req Cleanup Lvl: Not reported
Max Residual Contamination: 330
Date Info Last Updated: 2004-08-02 00:00:00

PHOTOS, INC. (Continued) **S106464636**

Facid:	VP18862
Event:	214
Additional Information:	None Entered
Start Date:	Not reported
End Date:	2005-03-30 00:00:00
Planned Start Date:	Not reported
Planned End Date:	Not reported
Date Info Last Updated:	2005-10-13 00:00:00
Record Number:	24232

Facid:	VP18862
Event:	VIC Program Participation Dates (Start/End)
Additional Information:	None Entered
Start Date:	2005-03-23 00:00:00
End Date:	2006-01-01 00:00:00
Planned Start Date:	Not reported
Planned End Date:	Not reported
Date Info Last Updated:	2005-03-29 00:00:00
Record Number:	23260

Facid:	VP18862
GW Recepts Prot by Rem Actn:	Not reported
Ecological receptors present:	False
Type of ecological receptors:	Not reported
Acres of contaminated soil:	Not reported
Volume of contaminated soil:	59
Acres of surface water impacted:	Not reported
Acres of wetland impacted:	Not reported
Acres of sediment impacted:	Not reported
GW Plume Area Acres:	Not reported
Cleanup Conducted:	True
Acres of Contam Soil remediate:	Not reported
Volume of Soil Cleaned:	59
# Municipal wells contamd:	Not reported
# Dom wells contam:	Not reported
# People Impct SW intake contam:	Not reported
# Drums Revolved from site:	Not reported
Yr Soil Remediated:	Not reported
Acres of Soil w/ Restrict Access:	Not reported
Yr IC remedy complete:	Not reported
Yr GW remedy completed:	Not reported
Year GWIC completed:	Not reported
Acres of wetland of sediment remediated:	Not reported
Public financing:	False
Assurance help:	False
Land use Classfn At Site:	Industrial
Land use Vicinity Of Site:	Commercial
Deed notif Present On Site:	True
Restrictive Covenant Present:	False
Restrictions:	affadavit to notify of presence of arsenic, lead, mercury and cPAHs in shallow soil outside of building that is present at concentrations greater than residential SRVs. Clean up conducted to Industrial SRVs.
GW Pump and Treat Used at site:	False
Quaternary Perched:	False
Quaternary Water Table:	False
Quaternary Confined:	False
Cretaceous:	False

PHOTOS, INC. (Continued) **S106464636**

Plattville:	False
St. peter:	False
Prairie Duchien:	False
Jordan:	False
Ironton/Galesville:	False
Mt Simon Hinckley:	False
Precambrian Undefferentiated:	False
Other/Unknown Aquifier:	False
Date Info Last Updated:	2005-01-12 00:00:00
Inst Control Info Updated:	2005-01-12 00:00:00
Inst Control Filed Location:	hennepin county
SW Classification (Primary):	Not reported
SW Classification (Secondary):	Not reported
Miscellaneous:	Hot-spot excavation of As and Pb-contaminated soil exceeding Industrial SRVs was conducted. .
SW Comments:	Not reported

MN Voluntary Investigation Cleanup Program:

Facility ID:	VP18864
Facility Type:	Other
Facility Address 2:	Not reported
Core Program Interest Id:	55132396
Link Id:	6161
Active:	True
Pay Complete:	False
MPCA Region:	Metro
Size Acres:	2.5999999
HRS Score:	Not reported
Enforcement Lead Agency:	MPCA
Federal Defferal Plot:	False
Petroleum Brownfields Prog?:	False
Emergency:	False
Site Classification:	False
RD/RA:	False
RL/FS:	False
Fund financed:	False
Npl:	False
Plp:	False
District:	Metro
Program Reffered from:	Not reported
Program Interest:	VIC
Physical Location:	Not reported
Natural Source damage:	False
Clean up Cost:	Not reported
Indian Reservation:	False
Reservation Name:	Not reported
MPCA Owned Wells at site:	False
Created By:	A. Nichols
Date Created:	01/15/2015
Date Last Updated:	01/16/2015
Federal Facility:	False
Primary Funding Source:	Not reported
EPA Id:	Not reported
MPCA Id:	Not reported
Alpha Sort:	Not reported
Legal Distt:	62A

PHOTOS, INC. (Continued) **S106464636**

Congressional Dist:	5
Scale Of Map Used Pls Loc Data:	Not reported
Township:	Not reported
Range:	Not reported
Range East West:	Not reported
Section:	Not reported
Pls Qtr Section (160 Acres):	Not reported
Pls Qtr Qtr Section (40 Acres):	Not reported
Pls Qtr-Qtr-Qtr Section (10 Acres):	Not reported
Pls Qtr-Qtr-Qtr-Qtr Section (2.5 Acres):	Not reported
Quad:	Not reported
NAD Number:	83
Desc Of UTM Coord Pt:	Not reported
UTM Coord Pt Data Source:	Not reported
Org Providing The UTM Coord Point Data:	Not reported
Method For Loc Public Land Survey:	Not reported
Method Of Utm Coord Pt Data Collection:	Not reported
Date Of Utm Coord Pt Data Collection:	Not reported
COL Date Qual:	Not reported
Map Scale:	Not reported
Verification Method:	Not reported
horizref:	Not reported
Utm Source:	U
Utm Method:	M1
Utm Scale:	A
Utm Accuracy:	U
Utm East:	481174.17999999999
Utm North:	4978009.9800000004
Utm Zone:	15
Basin Code:	Not reported
Major Watershed:	Not reported
Major Watershed:	Not reported
Method For Loc Public Land Survey:	Not reported
Scale Of Map Used Pls Loc Data:	Not reported
Township 2:	Not reported
Range 2:	Not reported
Range East West:	Not reported
Section 2:	Not reported
Pls Qtr Section (160 Acres) 2:	Not reported
Pls Qtr Qtr Section (40 Acres)2:	Not reported
Pls Qtr Qtr Qtr Section (10 Acres)2:	Not reported
Pls Qtr Qtr Qtr Qtr Section (2.5 Acres) 2:	Not reported
Quad 2:	Not reported
File Location:	OnBase
GIS Application GIS:	False

Notes: See Photos Inc. VP18860, Photos Inc. #2 VP18861, and Photos Inc. #3 VP18862 Request made for RNAd on 2006, no record that they ever responded to comments made on the affidavit for an RNAD. Re-entered VIC, for RNAD/NAD/LNAD- issued 1/27/11. Also see Photos, Inc. #4

Contact Type:	Staff PL/PM (Project Leader/Project Manager)s
Company Name:	MPCA
Contact Address:	520 Lafayette Rd N
Contact Address 2:	Not reported
Contact City,St,Zip:	St. Paul, MN 551554194
Contact Province:	Not reported
Contact Country:	Not reported
Contact Postal code:	Not reported

PHOTOS, INC. (Continued) **S106464636**

Contact Phone:	(651) 757-1459
Contact Phone Ext:	Not reported
Contact Fax:	Not reported
Contact E-mail:	gerald.stahnke@state.mn.us
Contact Cell Phone:	Not reported
Contact Information Last Updated:	2004-04-07 00:00:00
Misc Contact Info:	Not reported
Receive Invoice:	F
Staff Id Num:	3408

Contact Type:	Staff TA (Technical Analyst)
Company Name:	MPCA
Contact Address:	520 Lafayette Rd N
Contact Address 2:	Not reported
Contact City,St,Zip:	St. Paul, MN 551554194
Contact Province:	Not reported
Contact Country:	Not reported
Contact Postal code:	Not reported
Contact Phone:	6517572686
Contact Phone Ext:	Not reported
Contact Fax:	0000000000
Contact E-mail:	timothy.lockrem@state.mn.us
Contact Cell Phone:	Not reported
Contact Information Last Updated:	2015-01-20 00:00:00
Misc Contact Info:	Not reported
Receive Invoice:	F
Staff Id Num:	15441

Contact Type:	Voluntary Party
Company Name:	Tserha Aryam Kidist Selassie Ethiopian Orthodox Tewahedo Church
Contact Address:	2601 Minnehaha Ave
Contact Address 2:	Not reported
Contact City,St,Zip:	Minneapolis, MN 55406
Contact Province:	Not reported
Contact Country:	Not reported
Contact Postal code:	Not reported
Contact Phone:	6124237192
Contact Phone Ext:	Not reported
Contact Fax:	Not reported
Contact E-mail:	bmtekle@umn.edu
Contact Cell Phone:	Not reported
Contact Information Last Updated:	2015-01-20 00:00:00
Misc Contact Info:	Not reported
Receive Invoice:	F
Staff Id Num:	Not reported

Contact Type:	Consultant
Company Name:	Landmark Environmental, LLC
Contact Address:	2042 West 98th Street
Contact Address 2:	Not reported
Contact City,St,Zip:	Bloomington, MN 55431
Contact Province:	Not reported
Contact Country:	Not reported
Contact Postal code:	Not reported
Contact Phone:	9528879601
Contact Phone Ext:	Not reported
Contact Fax:	9528879605

PHOTOS, INC. (Continued) **S106464636**

Contact E-mail: khaberman@landmarkenv.com
Contact Cell Phone: Not reported
Contact Information Last Updated: 2015-01-20 00:00:00
Misc Contact Info: Not reported
Receive Invoice: F
Staff Id Num: Not reported

Contaminant Id: Arsenic
Contaminated Media: Soil
Req Cleanup Concluded: 10
Cleanup Lvl Measure Units: mg/Kg
Basis For Req Cleanup Lvl: SRV (Soil Reference Value)
Max Residual Contamination: 85.400002
Date Info Last Updated: 2004-08-02 00:00:00

Contaminant Id: Mercury
Contaminated Media: Soil
Req Cleanup Concluded: 1.6
Cleanup Lvl Measure Units: mg/Kg
Basis For Req Cleanup Lvl: SRV (Soil Reference Value)
Max Residual Contamination: 1.83
Date Info Last Updated: 2004-08-02 00:00:00

Contaminant Id: Benzo[a]pyrene Equivalents
Contaminated Media: Soil
Req Cleanup Concluded: 2
Cleanup Lvl Measure Units: mg/Kg
Basis For Req Cleanup Lvl: SRV (Soil Reference Value)
Max Residual Contamination: 2.4200001
Date Info Last Updated: 2004-08-02 00:00:00

Contaminant Id: Polychlorinated biphenyls; (PCBs
Contaminated Media: Soil
Req Cleanup Concluded: 1.2
Cleanup Lvl Measure Units: mg/Kg
Basis For Req Cleanup Lvl: SRV (Soil Reference Value)
Max Residual Contamination: 6.4000003E
Date Info Last Updated: 2004-08-02 00:00:00

Contaminant Id: Lead
Contaminated Media: Soil
Req Cleanup Concluded: 400
Cleanup Lvl Measure Units: mg/Kg
Basis For Req Cleanup Lvl: SRV (Soil Reference Value)
Max Residual Contamination: 712
Date Info Last Updated: 2004-08-02 00:00:00

Contaminant Id: Diesel Range Organics
Contaminated Media: Soil
Req Cleanup Concluded: Not reported
Cleanup Lvl Measure Units: mg/Kg
Basis For Req Cleanup Lvl: Not reported
Max Residual Contamination: 330
Date Info Last Updated: 2004-08-02 00:00:00

Facid: VP18864
Event: VIC Program Participation Dates (Start/End)

PHOTOS, INC. (Continued) **S106464636**

Additional Information:	None Entered
Start Date:	2015-01-15 00:00:00
End Date:	Not reported
Planned Start Date:	Not reported
Planned End Date:	Not reported
Date Info Last Updated:	2015-04-17 00:00:00
Record Number:	40491

Facid:	VP18864
Event:	No Association Determination Issued
Additional Information:	None Entered
Start Date:	Not reported
End Date:	2015-02-24 00:00:00
Planned Start Date:	Not reported
Planned End Date:	Not reported
Date Info Last Updated:	2015-02-11 00:00:00
Record Number:	40212

Facid:	VP18864
Event:	No Association Determination Issued
Additional Information:	Lender NAD
Start Date:	Not reported
End Date:	2015-02-11 00:00:00
Planned Start Date:	Not reported
Planned End Date:	Not reported
Date Info Last Updated:	2015-04-02 00:00:00
Record Number:	40409

Facid:	VP18864
GW Recepts Prot by Rem Actn:	Not reported
Ecological receptors present:	False
Type of ecological receptors:	Not reported
Acres of contaminated soil:	Not reported
Volume of contaminated soil:	Not reported
Acres of surface water impacted:	Not reported
Acres of wetland impacted:	Not reported
Acres of sediment impacted:	Not reported
GW Plume Area Acres:	Not reported
Cleanup Conducted:	False
Acres of Contam Soil remediate:	Not reported
Volume of Soil Cleaned:	Not reported
# Municipal wells contamd:	Not reported
# Dom wells contam:	Not reported
# People Impct SW intake contam:	Not reported
# Drums Revolved from site:	Not reported
Yr Soil Remediated:	Not reported
Acres of Soil w/ Restrict Access:	Not reported
Yr IC remedy complete:	Not reported
Yr GW remedy completed:	Not reported
Year GWIC completed:	Not reported
Acres of wetland of sediment remediated:	Not reported
Public financing:	False
Assurance help:	True
Land use Classfn At Site:	Not reported
Land use Vicinity Of Site:	Not reported
Deed notif Present On Site:	False
Restrictive Covenant Present:	False

PHOTOS, INC. (Continued) **S106464636**

Restrictions:	Not reported
GW Pump and Treat Used at site:	False
Quaternary Perched:	False
Quaternary Water Table:	False
Quaternary Confined:	False
Cretaceous:	False
Plattville:	False
St. peter:	False
Prairie Duchien:	False
Jordan:	False
Ironton/Galesville:	False
Mt Simon Hinckley:	False
Precambrian Undefferentiated:	False
Other/Unknown Aquifier:	False
Date Info Last Updated:	2011-03-09 00:00:00
Inst Control Info Updated:	2009-12-03 00:00:00
Inst Control Filed Location:	Not reported
SW Classification (Primary):	Not reported
SW Classification (Secondary):	Not reported
Miscellaneous:	Not reported
SW Comments:	Not reported

Facility ID:	VP18860
Facility Type:	Other
Facility Address 2:	Not reported
Core Program Interest Id:	337400
Link Id:	6161
Active:	False
Pay Complete:	False
MPCA Region:	Metro
Size Acres:	2.5999999
HRS Score:	Not reported
Enforcement Lead Agency:	MPCA
Federal Defferal Plot:	False
Petroleum Brownfields Prog?:	False
Emergency:	False
Site Classification:	False
RD/RA:	False
RL/FS:	False
Fund financed:	False
Npl:	False
Plp:	False
District:	Metro
Program Reffered from:	Not reported
Program Interest:	VIC
Physical Location:	Not reported
Natural Source damage:	False
Clean up Cost:	Not reported
Indian Reservation:	False
Reservation Name:	Not reported
MPCA Owned Wells at site:	False
Created By:	Pjensen
Date Created:	04/06/2004
Date Last Updated:	08/16/2007
Federal Facility:	False
Primary Funding Source:	Not reported

PHOTOS, INC. (Continued) **S106464636**

EPA Id:	Not reported
MPCA Id:	Not reported
Alpha Sort:	Not reported
Legal Distt:	62A
Congressional Dist:	Not reported
Scale Of Map Used Pls Loc Data:	Not reported
Township:	Not reported
Range:	Not reported
Range East West:	Not reported
Section:	Not reported
Pls Qtr Section (160 Acres):	Not reported
Pls Qtr Qtr Section (40 Acres):	Not reported
Pls Qtr-Qtr-Qtr Section (10 Acres):	Not reported
Pls Qtr-Qtr-Qtr-Qtr Section (2.5 Acres):	Not reported
Quad:	Not reported
NAD Number:	83
Desc Of UTM Coord Pt:	Not reported
UTM Coord Pt Data Source:	Not reported
Org Providing The UTM Coord Point Data:	Not reported
Method For Loc Public Land Survey:	Not reported
Method Of Utm Coord Pt Data Collection:	Not reported
Date Of Utm Coord Pt Data Collection:	Not reported
COL Date Qual:	Not reported
Map Scale:	Not reported
Verification Method:	Not reported
horizref:	Not reported
Utm Source:	U
Utm Method:	M1
Utm Scale:	A
Utm Accuracy:	U
Utm East:	481174.15999999997
Utm North:	4978010
Utm Zone:	15
Basin Code:	Not reported
Major Watershed:	Not reported
Major Watershed:	Not reported
Method For Loc Public Land Survey:	Not reported
Scale Of Map Used Pls Loc Data:	Not reported
Township 2:	Not reported
Range 2:	Not reported
Range East West:	Not reported
Section 2:	Not reported
Pls Qtr Section (160 Acres) 2:	Not reported
Pls Qtr Qtr Section (40 Acres)2:	Not reported
Pls Qtr Qtr Qtr Section (10 Acres)2:	Not reported
Pls Qtr Qtr Qtr Qtr Section (2.5 Acres) 2:	Not reported
Quad 2:	Not reported
File Location:	Archival Storage
GIS Application GIS:	False
Notes:	VP requested file be inactivated; will not purchase site based on identification of arsenic impacted surface soil on east side of Site.
Contact Type:	Staff PL/PM (Project Leader/Project Manager)s
Company Name:	MPCA
Contact Address:	520 Lafayette Rd N
Contact Address 2:	Not reported
Contact City,St,Zip:	St. Paul, MN 551554194
Contact Province:	Not reported

PHOTOS, INC. (Continued) **S106464636**

Contact Country:	Not reported
Contact Postal code:	Not reported
Contact Phone:	(651) 757-1459
Contact Phone Ext:	Not reported
Contact Fax:	6512969707
Contact E-mail:	gerald.stahnke@state.mn.us
Contact Cell Phone:	Not reported
Contact Information Last Updated:	2004-04-07 00:00:00
Misc Contact Info:	Not reported
Receive Invoice:	F
Staff Id Num:	3408

Contact Type:	Former Staff TA
Company Name:	MPCA
Contact Address:	520 Lafayette Rd N
Contact Address 2:	Not reported
Contact City,St,Zip:	St. Paul, MN 551554194
Contact Province:	Not reported
Contact Country:	Not reported
Contact Postal code:	Not reported
Contact Phone:	6512822381
Contact Phone Ext:	Not reported
Contact Fax:	6512969707
Contact E-mail:	catherine.odell@state.mn.us
Contact Cell Phone:	Not reported
Contact Information Last Updated:	2004-04-07 00:00:00
Misc Contact Info:	Not reported
Receive Invoice:	F
Staff Id Num:	3363

Contact Type:	Voluntary Party
Company Name:	Hope Academy
Contact Address:	706 Second Avenue South, Suite 850
Contact Address 2:	Not reported
Contact City,St,Zip:	Minneapolis, MN 55402
Contact Province:	Not reported
Contact Country:	Not reported
Contact Postal code:	Not reported
Contact Phone:	6123397385
Contact Phone Ext:	Not reported
Contact Fax:	6123375535
Contact E-mail:	jb@brehmgroup.com
Contact Cell Phone:	Not reported
Contact Information Last Updated:	2004-04-07 00:00:00
Misc Contact Info:	Not reported
Receive Invoice:	T
Staff Id Num:	Not reported

Contact Type:	Owner
Company Name:	LRT Offices, Inc.
Contact Address:	6211 NE Riverview Terrace NE
Contact Address 2:	Not reported
Contact City,St,Zip:	Fridley, MN 55432
Contact Province:	Not reported
Contact Country:	Not reported
Contact Postal code:	Not reported
Contact Phone:	6122397774

PHOTOS, INC. (Continued) **S106464636**

Contact Phone Ext:	Not reported
Contact Fax:	Not reported
Contact E-mail:	ricka@graphixadvisor.com
Contact Cell Phone:	Not reported
Contact Information Last Updated:	2004-04-07 00:00:00
Misc Contact Info:	Not reported
Receive Invoice:	F
Staff Id Num:	Not reported

Contact Type:	Consultant
Company Name:	Liesch Associates, Inc.
Contact Address:	13400 15th Avenue North
Contact Address 2:	Not reported
Contact City,St,Zip:	Plymouth, MN 55441
Contact Province:	Not reported
Contact Country:	Not reported
Contact Postal code:	Not reported
Contact Phone:	7634893120
Contact Phone Ext:	Not reported
Contact Fax:	7634893101
Contact E-mail:	john.lichter@liesch.com
Contact Cell Phone:	Not reported
Contact Information Last Updated:	2004-04-07 00:00:00
Misc Contact Info:	Not reported
Receive Invoice:	F
Staff Id Num:	Not reported

Contact Type:	Legal Counsel
Company Name:	Dorsey & Whitney LLP
Contact Address:	50 South 6th Street
Contact Address 2:	Not reported
Contact City,St,Zip:	Minneapolis, MN 554021498
Contact Province:	Not reported
Contact Country:	Not reported
Contact Postal code:	Not reported
Contact Phone:	6127527326
Contact Phone Ext:	Not reported
Contact Fax:	Not reported
Contact E-mail:	peterson.sara@dorsey.com
Contact Cell Phone:	Not reported
Contact Information Last Updated:	2004-04-07 00:00:00
Misc Contact Info:	Not reported
Receive Invoice:	F
Staff Id Num:	Not reported

Contact Type:	Developer
Company Name:	Ryan Construction
Contact Address:	Not reported
Contact Address 2:	Not reported
Contact City,St,Zip:	Not reported
Contact Province:	Not reported
Contact Country:	Not reported
Contact Postal code:	Not reported
Contact Phone:	6124924329
Contact Phone Ext:	Not reported
Contact Fax:	Not reported
Contact E-mail:	Not reported

PHOTOS, INC. (Continued) **S106464636**

Contact Cell Phone:	Not reported
Contact Information Last Updated:	2004-04-12 00:00:00
Misc Contact Info:	Not reported
Receive Invoice:	F
Staff Id Num:	Not reported

Contact Type:	Consultant
Company Name:	Liesch Associates, Inc.
Contact Address:	13400 15th Avenue North
Contact Address 2:	Not reported
Contact City,St,Zip:	Plymouth, MN 55441
Contact Province:	Not reported
Contact Country:	Not reported
Contact Postal code:	Not reported
Contact Phone:	7634893125
Contact Phone Ext:	Not reported
Contact Fax:	7634893101
Contact E-mail:	mark.miller@liesch.com
Contact Cell Phone:	Not reported
Contact Information Last Updated:	2004-04-23 00:00:00
Misc Contact Info:	Not reported
Receive Invoice:	F
Staff Id Num:	Not reported

Contaminant Id:	Arsenic
Contaminated Media:	Soil
Req Cleanup Concluded:	10
Cleanup Lvl Measure Units:	mg/Kg
Basis For Req Cleanup Lvl:	SRV (Soil Reference Value)
Max Residual Contamination:	85.400002
Date Info Last Updated:	2004-05-11 00:00:00

Contaminant Id:	Mercury
Contaminated Media:	Soil
Req Cleanup Concluded:	0.69999999
Cleanup Lvl Measure Units:	mg/Kg
Basis For Req Cleanup Lvl:	SRV (Soil Reference Value)
Max Residual Contamination:	1.83
Date Info Last Updated:	2004-05-11 00:00:00

Facid:	VP18860
Event:	149
Additional Information:	VP will not purchase site; requested inactivation
Start Date:	Not reported
End Date:	2004-05-10 00:00:00
Planned Start Date:	Not reported
Planned End Date:	Not reported
Date Info Last Updated:	2004-05-11 00:00:00
Record Number:	18525

Facid:	VP18860
Event:	155
Additional Information:	for limited shallow soil investigation
Start Date:	Not reported
End Date:	2004-04-15 00:00:00
Planned Start Date:	Not reported
Planned End Date:	Not reported

PHOTOS, INC. (Continued) **S106464636**

Date Info Last Updated: 2004-04-15 00:00:00
Record Number: 18423

Facid: VP18860
Event: VIC Program Participation Dates (Start/End)
Additional Information: None Entered
Start Date: 2004-04-06 00:00:00
End Date: 2004-05-10 00:00:00
Planned Start Date: Not reported
Planned End Date: Not reported
Date Info Last Updated: 2004-04-07 00:00:00
Record Number: 18388

Facid: VP18860
GW Recepts Prot by Rem Actn: Not reported
Ecological receptors present: False
Type of ecological receptors: Not reported
Acres of contaminated soil: Not reported
Volume of contaminated soil: Not reported
Acres of surface water impacted: Not reported
Acres of wetland impacted: Not reported
Acres of sediment impacted: Not reported
GW Plume Area Acres: Not reported
Cleanup Conducted: False
Acres of Contam Soil remediate: Not reported
Volume of Soil Cleaned: Not reported
Municipal wells contamd: Not reported
Dom wells contam: Not reported
People Impct SW intake contam: Not reported
Drums Revolved from site: Not reported
Yr Soil Remediated: Not reported
Acres of Soil w/ Restrict Access: Not reported
Yr IC remedy complete: Not reported
Yr GW remedy completed: Not reported
Year GWIC completed: Not reported
Acres of wetland of sediment remediated: Not reported
Public financing: False
Assurance help: False
Land use Classfn At Site: Industrial
Land use Vicinity Of Site: Industrial
Deed notif Present On Site: False
Restrictive Covenant Present: False
Restrictions: Not reported
GW Pump and Treat Used at site: False
Quaternary Perched: False
Quaternary Water Table: False
Quaternary Confined: False
Cretaceous: False
Plattville: False
St. peter: False
Prairie Duchien: False
Jordan: False
Ironton/Galesville: False
Mt Simon Hinckley: False
Precambrian Undefferentiated: False
Other/Unknown Aquifier: False
Date Info Last Updated: 2004-05-11 00:00:00

PHOTOS, INC. (Continued) **S106464636**

Inst Control Info Updated: 2004-05-11 00:00:00
Inst Control Filed Location: Not reported
SW Classification (Primary): Not reported
SW Classification (Secondary): Not reported
Miscellaneous: School considering purchase of property pulled out after Phase II indicated arsenic-impacted soil in proposed play ground area.
SW Comments: Not reported

Facility ID: VP18861
Facility Type: Other
Facility Address 2: Not reported
Core Program Interest Id: 55132202
Link Id: 6161
Active: False
Pay Complete: False
MPCA Region: Metro
Size Acres: 2.5999999
HRS Score: Not reported
Enforcement Lead Agency: MPCA
Federal Defferal Plot: False
Petroleum Brownfields Prog?: False
Emergency: False
Site Classification: False
RD/RA: False
RL/FS: False
Fund financed: False
Npl: False
Plp: False
District: Metro
Program Reffered from: Not reported
Program Interest: VIC
Physical Location: Not reported
Natural Source damage: False
Clean up Cost: Not reported
Indian Reservation: False
Reservation Name: Not reported
MPCA Owned Wells at site: False
Created By: Pjensen
Date Created: 06/08/2004
Date Last Updated: 08/04/2010
Federal Facility: False
Primary Funding Source: Not reported
EPA Id: Not reported
MPCA Id: Not reported
Alpha Sort: Not reported
Legal Distt: 62A
Congressional Dist: Not reported
Scale Of Map Used Pls Loc Data: Not reported
Township: Not reported
Range: Not reported
Range East West: Not reported
Section: Not reported
Pls Qtr Section (160 Acres): Not reported
Pls Qtr Qtr Section (40 Acres): Not reported
Pls Qtr-Qtr-Qtr Section (10 Acres): Not reported
Pls Qtr-Qtr-Qtr-Qtr Section (2.5 Acres): Not reported

PHOTOS, INC. (Continued) **S106464636**

Quad:	Not reported
NAD Number:	83
Desc Of UTM Coord Pt:	Not reported
UTM Coord Pt Data Source:	Not reported
Org Providing The UTM Coord Point Data:	Not reported
Method For Loc Public Land Survey:	Not reported
Method Of Utm Coord Pt Data Collection:	Not reported
Date Of Utm Coord Pt Data Collection:	Not reported
COL Date Qual:	Not reported
Map Scale:	Not reported
Verification Method:	Not reported
horizref:	Not reported
Utm Source:	U
Utm Method:	M1
Utm Scale:	A
Utm Accuracy:	U
Utm East:	481174.17999999999
Utm North:	4978009.9800000004
Utm Zone:	15
Basin Code:	Not reported
Major Watershed:	Not reported
Major Watershed:	Not reported
Method For Loc Public Land Survey:	Not reported
Scale Of Map Used Pls Loc Data:	Not reported
Township 2:	Not reported
Range 2:	Not reported
Range East West:	Not reported
Section 2:	Not reported
Pls Qtr Section (160 Acres) 2:	Not reported
Pls Qtr Qtr Section (40 Acres)2:	Not reported
Pls Qtr Qtr Qtr Section (10 Acres)2:	Not reported
Pls Qtr Qtr Qtr Qtr Section (2.5 Acres) 2:	Not reported
Quad 2:	Not reported
File Location:	Archival Storage
GIS Application GIS:	False
Notes:	Site received an authorization to conduct response action under Minn. Stat 115B. 17, subd. 12. on May 20. 2005 See Photos Inc. VP18860.
Contact Type:	Staff PL/PM (Project Leader/Project Manager)s
Company Name:	MPCA
Contact Address:	520 Lafayette Rd N
Contact Address 2:	Not reported
Contact City,St,Zip:	St. Paul, MN 551554194
Contact Province:	Not reported
Contact Country:	Not reported
Contact Postal code:	Not reported
Contact Phone:	(651) 757-1459
Contact Phone Ext:	Not reported
Contact Fax:	Not reported
Contact E-mail:	gerald.stahnke@state.mn.us
Contact Cell Phone:	Not reported
Contact Information Last Updated:	2004-04-07 00:00:00
Misc Contact Info:	Not reported
Receive Invoice:	F
Staff Id Num:	3408
Contact Type:	Former Staff TA
Company Name:	MPCA

PHOTOS, INC. (Continued) **S106464636**

Contact Address:	520 Lafayette Rd N
Contact Address 2:	Not reported
Contact City,St,Zip:	St. Paul, MN 551554194
Contact Province:	Not reported
Contact Country:	Not reported
Contact Postal code:	Not reported
Contact Phone:	6512822381
Contact Phone Ext:	Not reported
Contact Fax:	Not reported
Contact E-mail:	catherine.odell@state.mn.us
Contact Cell Phone:	Not reported
Contact Information Last Updated:	2004-04-07 00:00:00
Misc Contact Info:	Not reported
Receive Invoice:	F
Staff Id Num:	3363

Contact Type:	Voluntary Party
Company Name:	LRT Offices, Inc.
Contact Address:	P.O. Box 131325
Contact Address 2:	Not reported
Contact City,St,Zip:	St. Paul, MN 55113
Contact Province:	Not reported
Contact Country:	Not reported
Contact Postal code:	Not reported
Contact Phone:	6122397774
Contact Phone Ext:	Not reported
Contact Fax:	Not reported
Contact E-mail:	Not reported
Contact Cell Phone:	Not reported
Contact Information Last Updated:	2004-04-07 00:00:00
Misc Contact Info:	Not reported
Receive Invoice:	T
Staff Id Num:	Not reported

Contact Type:	Consultant
Company Name:	Landmark Environmental, LLC
Contact Address:	2042 West 98th Street
Contact Address 2:	Not reported
Contact City,St,Zip:	Bloomington, MN 55431
Contact Province:	Not reported
Contact Country:	Not reported
Contact Postal code:	Not reported
Contact Phone:	9528879601
Contact Phone Ext:	Not reported
Contact Fax:	9528879605
Contact E-mail:	khaberman@landmarkenv.com
Contact Cell Phone:	Not reported
Contact Information Last Updated:	2004-06-09 00:00:00
Misc Contact Info:	Not reported
Receive Invoice:	F
Staff Id Num:	Not reported

Contaminant Id:	Arsenic
Contaminated Media:	Soil
Req Cleanup Concluded:	10
Cleanup Lvl Measure Units:	mg/Kg
Basis For Req Cleanup Lvl:	SRV (Soil Reference Value)

PHOTOS, INC. (Continued) **S106464636**

Max Residual Contamination: 85.400002
Date Info Last Updated: 2004-08-02 00:00:00

Contaminant Id: Mercury
Contaminated Media: Soil
Req Cleanup Concluded: 1.6
Cleanup Lvl Measure Units: mg/Kg
Basis For Req Cleanup Lvl: SRV (Soil Reference Value)
Max Residual Contamination: 1.83
Date Info Last Updated: 2004-08-02 00:00:00

Contaminant Id: Benzo[a]pyrene Equivalents
Contaminated Media: Soil
Req Cleanup Concluded: 2
Cleanup Lvl Measure Units: mg/Kg
Basis For Req Cleanup Lvl: SRV (Soil Reference Value)
Max Residual Contamination: 2.4200001
Date Info Last Updated: 2004-08-02 00:00:00

Contaminant Id: Polychlorinated biphenyls; (PCBs
Contaminated Media: Soil
Req Cleanup Concluded: 1.2
Cleanup Lvl Measure Units: mg/Kg
Basis For Req Cleanup Lvl: SRV (Soil Reference Value)
Max Residual Contamination: 6.4000003E
Date Info Last Updated: 2004-08-02 00:00:00

Contaminant Id: Lead
Contaminated Media: Soil
Req Cleanup Concluded: 400
Cleanup Lvl Measure Units: mg/Kg
Basis For Req Cleanup Lvl: SRV (Soil Reference Value)
Max Residual Contamination: 712
Date Info Last Updated: 2004-08-02 00:00:00

Contaminant Id: Diesel Range Organics
Contaminated Media: Soil
Req Cleanup Concluded: Not reported
Cleanup Lvl Measure Units: mg/Kg
Basis For Req Cleanup Lvl: Not reported
Max Residual Contamination: 330
Date Info Last Updated: 2004-08-02 00:00:00

Facid: VP18861
Event: 156
Additional Information: for excavation of As & Pb cont soil > Ind SRVs
Start Date: Not reported
End Date: 2004-08-06 00:00:00
Planned Start Date: Not reported
Planned End Date: Not reported
Date Info Last Updated: 2004-08-04 00:00:00
Record Number: 22054

Facid: VP18861
Event: 214
Additional Information: affidavit for As, Pb and cPAHs > resi SRVs
Start Date: Not reported

PHOTOS, INC. (Continued) **S106464636**

End Date: Not reported
Planned Start Date: Not reported
Planned End Date: 2005-03-30 00:00:00
Date Info Last Updated: 2005-01-12 00:00:00
Record Number: 22914

Facid: VP18861
Event: 223
Additional Information: under MERLA
Start Date: Not reported
End Date: 2005-05-20 00:00:00
Planned Start Date: Not reported
Planned End Date: Not reported
Date Info Last Updated: 2005-06-15 00:00:00
Record Number: 23644

Facid: VP18861
Event: Remedial Action
Additional Information: excavation of As & Pb cont soil
Start Date: 2004-09-13 00:00:00
End Date: 2004-09-13 00:00:00
Planned Start Date: Not reported
Planned End Date: Not reported
Date Info Last Updated: 2004-12-28 00:00:00
Record Number: 22822

Facid: VP18861
Event: VIC Program Participation Dates (Start/End)
Additional Information: None Entered
Start Date: 2004-06-08 00:00:00
End Date: 2006-01-01 00:00:00
Planned Start Date: Not reported
Planned End Date: Not reported
Date Info Last Updated: 2004-06-09 00:00:00
Record Number: 18683

Facid: VP18861
Event: Limited No Action Letter Sent
Additional Information: for arsenic and lead in soil
Start Date: Not reported
End Date: 2005-01-13 00:00:00
Planned Start Date: Not reported
Planned End Date: Not reported
Date Info Last Updated: 2005-01-12 00:00:00
Record Number: 22913

Facid: VP18861
Event: Phase II Investigation
Additional Information: of As-contaminated soil
Start Date: 2004-06-08 00:00:00
End Date: 2004-06-30 00:00:00
Planned Start Date: Not reported
Planned End Date: Not reported
Date Info Last Updated: 2004-08-02 00:00:00
Record Number: 22046

Facid: VP18861

PHOTOS, INC. (Continued) **S106464636**

GW Recepts Prot by Rem Actn:	Not reported
Ecological receptors present:	False
Type of ecological receptors:	Not reported
Acres of contaminated soil:	Not reported
Volume of contaminated soil:	59
Acres of surface water impacted:	Not reported
Acres of wetland impacted:	Not reported
Acres of sediment impacted:	Not reported
GW Plume Area Acres:	Not reported
Cleanup Conducted:	True
Acres of Contam Soil remediate:	Not reported
Volume of Soil Cleaned:	59
# Municipal wells contamd:	Not reported
# Dom wells contam:	Not reported
# People Impct SW intake contam:	Not reported
# Drums Revolved from site:	Not reported
Yr Soil Remediated:	Not reported
Acres of Soil w/ Restrict Access:	Not reported
Yr IC remedy complete:	Not reported
Yr GW remedy completed:	Not reported
Year GWIC completed:	Not reported
Acres of wetland of sediment remediated:	Not reported
Public financing:	False
Assurance help:	False
Land use Classfn At Site:	Industrial
Land use Vicinity Of Site:	Commercial
Deed notif Present On Site:	True
Restrictive Covenant Present:	False
Restrictions:	affadavit to notify of presence of arsenic, lead, mercury and cPAHs in shallow soil outside of building that is present at concentrations greater than residential SRVs. Clean up conducted to Industrial SRVs.
GW Pump and Treat Used at site:	False
Quaternary Perched:	False
Quaternary Water Table:	False
Quaternary Confined:	False
Cretaceous:	False
Plattville:	False
St. peter:	False
Prairie Duchien:	False
Jordan:	False
Ironton/Galesville:	False
Mt Simon Hinckley:	False
Precambrian Undefferentiated:	False
Other/Unknown Aquifier:	False
Date Info Last Updated:	2005-01-12 00:00:00
Inst Control Info Updated:	2005-01-12 00:00:00
Inst Control Filed Location:	hennepin county
SW Classification (Primary):	Not reported
SW Classification (Secondary):	Not reported
Miscellaneous:	Hot-spot excavation of As and Pb-contaminated soil exceeding Industrial SRVs was conducted. .
SW Comments:	Not reported

Facility ID:	VP18862
Facility Type:	Other
Facility Address 2:	Not reported

PHOTOS, INC. (Continued) **S106464636**

Core Program Interest Id:	55132302
Link Id:	6161
Active:	False
Pay Complete:	False
MPCA Region:	Metro
Size Acres:	2.5999999
HRS Score:	Not reported
Enforcement Lead Agency:	MPCA
Federal Defferal Plot:	False
Petroleum Brownfields Prog?:	False
Emergency:	False
Site Classification:	False
RD/RA:	False
RL/FS:	False
Fund financed:	False
Npl:	False
Plp:	False
District:	Metro
Program Reffered from:	Not reported
Program Interest:	VIC
Physical Location:	Not reported
Natural Source damage:	False
Clean up Cost:	Not reported
Indian Reservation:	False
Reservation Name:	Not reported
MPCA Owned Wells at site:	False
Created By:	Pjensen
Date Created:	03/23/2005
Date Last Updated:	08/04/2010
Federal Facility:	False
Primary Funding Source:	Not reported
EPA Id:	Not reported
MPCA Id:	Not reported
Alpha Sort:	Not reported
Legal Distt:	62A
Congressional Dist:	Not reported
Scale Of Map Used Pls Loc Data:	Not reported
Township:	Not reported
Range:	Not reported
Range East West:	Not reported
Section:	Not reported
Pls Qtr Section (160 Acres):	Not reported
Pls Qtr Qtr Section (40 Acres):	Not reported
Pls Qtr-Qtr-Qtr Section (10 Acres):	Not reported
Pls Qtr-Qtr-Qtr-Qtr Section (2.5 Acres):	Not reported
Quad:	Not reported
NAD Number:	83
Desc Of UTM Coord Pt:	Not reported
UTM Coord Pt Data Source:	Not reported
Org Providing The UTM Coord Point Data:	Not reported
Method For Loc Public Land Survey:	Not reported
Method Of Utm Coord Pt Data Collection:	Not reported
Date Of Utm Coord Pt Data Collection:	Not reported
COL Date Qual:	Not reported
Map Scale:	Not reported
Verification Method:	Not reported
horizref:	Not reported

PHOTOS, INC. (Continued) **S106464636**

Utm Source:	U
Utm Method:	M1
Utm Scale:	A
Utm Accuracy:	U
Utm East:	481174.17999999999
Utm North:	4978009.9800000004
Utm Zone:	15
Basin Code:	Not reported
Major Watershed:	Not reported
Major Watershed:	Not reported
Method For Loc Public Land Survey:	Not reported
Scale Of Map Used Pls Loc Data:	Not reported
Township 2:	Not reported
Range 2:	Not reported
Range East West:	Not reported
Section 2:	Not reported
Pls Qtr Section (160 Acres) 2:	Not reported
Pls Qtr Qtr Section (40 Acres)2:	Not reported
Pls Qtr Qtr Qtr Section (10 Acres)2:	Not reported
Pls Qtr Qtr Qtr Qtr Section (2.5 Acres) 2:	Not reported
Quad 2:	Not reported
File Location:	Archival Storage
GIS Application GIS:	False
Notes:	See Photos Inc. VP18860 and Photos Inc. #2 VP18861
Contact Type:	Staff PL/PM (Project Leader/Project Manager)s
Company Name:	MPCA
Contact Address:	520 Lafayette Rd N
Contact Address 2:	Not reported
Contact City,St,Zip:	St. Paul, MN 551554194
Contact Province:	Not reported
Contact Country:	Not reported
Contact Postal code:	Not reported
Contact Phone:	(651) 757-1459
Contact Phone Ext:	Not reported
Contact Fax:	Not reported
Contact E-mail:	gerald.stahnke@state.mn.us
Contact Cell Phone:	Not reported
Contact Information Last Updated:	2004-04-07 00:00:00
Misc Contact Info:	Not reported
Receive Invoice:	F
Staff Id Num:	3408

Contact Type:	Former Staff TA
Company Name:	MPCA
Contact Address:	520 Lafayette Rd N
Contact Address 2:	Not reported
Contact City,St,Zip:	St. Paul, MN 551554194
Contact Province:	Not reported
Contact Country:	Not reported
Contact Postal code:	Not reported
Contact Phone:	6512822381
Contact Phone Ext:	Not reported
Contact Fax:	Not reported
Contact E-mail:	catherine.odell@state.mn.us
Contact Cell Phone:	Not reported
Contact Information Last Updated:	2004-04-07 00:00:00
Misc Contact Info:	Not reported

PHOTOS, INC. (Continued) **S106464636**

Receive Invoice:	F
Staff Id Num:	3363

Contact Type:	Owner
Company Name:	LRT Offices, Inc.
Contact Address:	P.O. Box 131325
Contact Address 2:	Not reported
Contact City,St,Zip:	St. Paul, MN 55113
Contact Province:	Not reported
Contact Country:	Not reported
Contact Postal code:	Not reported
Contact Phone:	6122397774
Contact Phone Ext:	Not reported
Contact Fax:	Not reported
Contact E-mail:	RickAsh@skypoint.com
Contact Cell Phone:	Not reported
Contact Information Last Updated:	2004-04-07 00:00:00
Misc Contact Info:	Not reported
Receive Invoice:	F
Staff Id Num:	Not reported

Contact Type:	Consultant
Company Name:	Landmark Environmental, LLC
Contact Address:	2042 West 98th Street
Contact Address 2:	Not reported
Contact City,St,Zip:	Bloomington, MN 55431
Contact Province:	Not reported
Contact Country:	Not reported
Contact Postal code:	Not reported
Contact Phone:	9528879601
Contact Phone Ext:	Not reported
Contact Fax:	Not reported
Contact E-mail:	khaberman@landmarkenv.com
Contact Cell Phone:	Not reported
Contact Information Last Updated:	2004-06-09 00:00:00
Misc Contact Info:	Not reported
Receive Invoice:	F
Staff Id Num:	Not reported

Contact Type:	Voluntary Party
Company Name:	Total Victory Christian Center
Contact Address:	3100 Columbus Avenue South
Contact Address 2:	Not reported
Contact City,St,Zip:	Minneapolis, MN 55407
Contact Province:	Not reported
Contact Country:	Not reported
Contact Postal code:	Not reported
Contact Phone:	6128250001
Contact Phone Ext:	Not reported
Contact Fax:	6128250004
Contact E-mail:	alanholtctm@earthlink.net
Contact Cell Phone:	Not reported
Contact Information Last Updated:	2005-03-29 00:00:00
Misc Contact Info:	Not reported
Receive Invoice:	T
Staff Id Num:	Not reported

PHOTOS, INC. (Continued) **S106464636**

Contaminant Id: Arsenic
Contaminated Media: Soil
Req Cleanup Concluded: 10
Cleanup Lvl Measure Units: mg/Kg
Basis For Req Cleanup Lvl: SRV (Soil Reference Value)
Max Residual Contamination: 85.400002
Date Info Last Updated: 2004-08-02 00:00:00

Contaminant Id: Mercury
Contaminated Media: Soil
Req Cleanup Concluded: 1.6
Cleanup Lvl Measure Units: mg/Kg
Basis For Req Cleanup Lvl: SRV (Soil Reference Value)
Max Residual Contamination: 1.83
Date Info Last Updated: 2004-08-02 00:00:00

Contaminant Id: Benzo[a]pyrene Equivalents
Contaminated Media: Soil
Req Cleanup Concluded: 2
Cleanup Lvl Measure Units: mg/Kg
Basis For Req Cleanup Lvl: SRV (Soil Reference Value)
Max Residual Contamination: 2.4200001
Date Info Last Updated: 2004-08-02 00:00:00

Contaminant Id: Polychlorinated biphenyls; (PCBs
Contaminated Media: Soil
Req Cleanup Concluded: 1.2
Cleanup Lvl Measure Units: mg/Kg
Basis For Req Cleanup Lvl: SRV (Soil Reference Value)
Max Residual Contamination: 6.4000003E
Date Info Last Updated: 2004-08-02 00:00:00

Contaminant Id: Lead
Contaminated Media: Soil
Req Cleanup Concluded: 400
Cleanup Lvl Measure Units: mg/Kg
Basis For Req Cleanup Lvl: SRV (Soil Reference Value)
Max Residual Contamination: 712
Date Info Last Updated: 2004-08-02 00:00:00

Contaminant Id: Diesel Range Organics
Contaminated Media: Soil
Req Cleanup Concluded: Not reported
Cleanup Lvl Measure Units: mg/Kg
Basis For Req Cleanup Lvl: Not reported
Max Residual Contamination: 330
Date Info Last Updated: 2004-08-02 00:00:00

Facid: VP18862
Event: 214
Additional Information: None Entered
Start Date: Not reported
End Date: 2005-03-30 00:00:00
Planned Start Date: Not reported
Planned End Date: Not reported
Date Info Last Updated: 2005-10-13 00:00:00
Record Number: 24232

PHOTOS, INC. (Continued) **S106464636**

Facid:	VP18862
Event:	VIC Program Participation Dates (Start/End)
Additional Information:	None Entered
Start Date:	2005-03-23 00:00:00
End Date:	2006-01-01 00:00:00
Planned Start Date:	Not reported
Planned End Date:	Not reported
Date Info Last Updated:	2005-03-29 00:00:00
Record Number:	23260

Facid:	VP18862
GW Recepts Prot by Rem Actn:	Not reported
Ecological receptors present:	False
Type of ecological receptors:	Not reported
Acres of contaminated soil:	Not reported
Volume of contaminated soil:	59
Acres of surface water impacted:	Not reported
Acres of wetland impacted:	Not reported
Acres of sediment impacted:	Not reported
GW Plume Area Acres:	Not reported
Cleanup Conducted:	True
Acres of Contam Soil remediate:	Not reported
Volume of Soil Cleaned:	59
# Municipal wells contamd:	Not reported
# Dom wells contam:	Not reported
# People Impct SW intake contam:	Not reported
# Drums Revolved from site:	Not reported
Yr Soil Remediated:	Not reported
Acres of Soil w/ Restrict Access:	Not reported
Yr IC remedy complete:	Not reported
Yr GW remedy completed:	Not reported
Year GWIC completed:	Not reported
Acres of wetland of sediment remediated:	Not reported
Public financing:	False
Assurance help:	False
Land use Classfn At Site:	Industrial
Land use Vicinity Of Site:	Commercial
Deed notif Present On Site:	True
Restrictive Covenant Present:	False
Restrictions:	affadavit to notify of presence of arsenic, lead, mercury and cPAHs in shallow soil outside of building that is present at concentrations greater than residential SRVs. Clean up conducted to Industrial SRVs.
GW Pump and Treat Used at site:	False
Quaternary Perched:	False
Quaternary Water Table:	False
Quaternary Confined:	False
Cretaceous:	False
Plattville:	False
St. peter:	False
Prairie Duchien:	False
Jordan:	False
Ironton/Galesville:	False
Mt Simon Hinckley:	False
Precambrian Undefferentiated:	False
Other/Unknown Aquifier:	False
Date Info Last Updated:	2005-01-12 00:00:00
Inst Control Info Updated:	2005-01-12 00:00:00

PHOTOS, INC. (Continued) **S106464636**

Inst Control Filed Location: hennepin county
SW Classification (Primary): Not reported
SW Classification (Secondary): Not reported
Miscellaneous: Hot-spot excavation of As and Pb-contaminated soil exceeding Industrial SRVs was conducted. .
SW Comments: Not reported

Facility ID: VP18863
Facility Type: Other
Facility Address 2: Not reported
Core Program Interest Id: 55132396
Link Id: 6161
Active: False
Pay Complete: False
MPCA Region: Metro
Size Acres: 2.5999999
HRS Score: Not reported
Enforcement Lead Agency: MPCA
Federal Defferal Plot: False
Petroleum Brownfields Prog?: False
Emergency: False
Site Classification: False
RD/RA: False
RL/FS: False
Fund financed: False
Npl: False
Plp: False
District: Metro
Program Reffered from: Not reported
Program Interest: VIC
Physical Location: Not reported
Natural Source damage: False
Clean up Cost: Not reported
Indian Reservation: False
Reservation Name: Not reported
MPCA Owned Wells at site: False
Created By: Pjensen
Date Created: 10/04/2006
Date Last Updated: 06/16/2011
Federal Facility: False
Primary Funding Source: Not reported
EPA Id: Not reported
MPCA Id: Not reported
Alpha Sort: Not reported
Legal Distt: 62A
Congressional Dist: 5
Scale Of Map Used Pls Loc Data: Not reported
Township: Not reported
Range: Not reported
Range East West: Not reported
Section: Not reported
Pls Qtr Section (160 Acres): Not reported
Pls Qtr Qtr Section (40 Acres): Not reported
Pls Qtr-Qtr-Qtr Section (10 Acres): Not reported
Pls Qtr-Qtr-Qtr-Qtr Section (2.5 Acres): Not reported
Quad: Not reported

PHOTOS, INC. (Continued) **S106464636**

NAD Number:	83
Desc Of UTM Coord Pt:	Not reported
UTM Coord Pt Data Source:	Not reported
Org Providing The UTM Coord Point Data:	Not reported
Method For Loc Public Land Survey:	Not reported
Method Of Utm Coord Pt Data Collection:	Not reported
Date Of Utm Coord Pt Data Collection:	Not reported
COL Date Qual:	Not reported
Map Scale:	Not reported
Verification Method:	Not reported
horizref:	Not reported
Utm Source:	U
Utm Method:	M1
Utm Scale:	A
Utm Accuracy:	U
Utm East:	481174.17999999999
Utm North:	4978009.9800000004
Utm Zone:	15
Basin Code:	Not reported
Major Watershed:	Not reported
Major Watershed:	Not reported
Method For Loc Public Land Survey:	Not reported
Scale Of Map Used Pls Loc Data:	Not reported
Township 2:	Not reported
Range 2:	Not reported
Range East West:	Not reported
Section 2:	Not reported
Pls Qtr Section (160 Acres) 2:	Not reported
Pls Qtr Qtr Section (40 Acres)2:	Not reported
Pls Qtr Qtr Qtr Section (10 Acres)2:	Not reported
Pls Qtr Qtr Qtr Qtr Section (2.5 Acres) 2:	Not reported
Quad 2:	Not reported
File Location:	Staff Member's Desk
GIS Application GIS:	False
Notes:	See Photos Inc. VP18860, Photos Inc. #2 VP18861, and Photos Inc. #3 VP18862 Request made for RNAd on 2006, no record that they ever responded to comments made on the affidavit for an RNAD. Re-entered VIC, for RNAD/NAD/LNAD- issued 1/27/11.
Contact Type:	Staff PL/PM (Project Leader/Project Manager)s
Company Name:	MPCA
Contact Address:	520 Lafayette Rd N
Contact Address 2:	Not reported
Contact City,St,Zip:	St. Paul, MN 55155
Contact Province:	Not reported
Contact Country:	Not reported
Contact Postal code:	Not reported
Contact Phone:	6517572857
Contact Phone Ext:	Not reported
Contact Fax:	6512969707
Contact E-mail:	david.knight@state.mn.us
Contact Cell Phone:	Not reported
Contact Information Last Updated:	2011-01-19 00:00:00
Misc Contact Info:	Not reported
Receive Invoice:	F
Staff Id Num:	11118

Contact Type:	Former Staff Project Leader/Project Manager

PHOTOS, INC. (Continued) **S106464636**

Company Name:	MPCA
Contact Address:	520 Lafayette Rd N
Contact Address 2:	Not reported
Contact City,St,Zip:	St. Paul, MN 551554194
Contact Province:	Not reported
Contact Country:	Not reported
Contact Postal code:	Not reported
Contact Phone:	(651) 757-1459
Contact Phone Ext:	Not reported
Contact Fax:	Not reported
Contact E-mail:	gerald.stahnke@state.mn.us
Contact Cell Phone:	Not reported
Contact Information Last Updated:	2004-04-07 00:00:00
Misc Contact Info:	Not reported
Receive Invoice:	F
Staff Id Num:	3408

Contact Type:	Staff TA (Technical Analyst)
Company Name:	MPCA
Contact Address:	520 Lafayette Rd N
Contact Address 2:	Not reported
Contact City,St,Zip:	St. Paul, MN 551554194
Contact Province:	Not reported
Contact Country:	Not reported
Contact Postal code:	Not reported
Contact Phone:	(651) 757-1802
Contact Phone Ext:	Not reported
Contact Fax:	6512969707
Contact E-mail:	jennifer.haas@state.mn.us
Contact Cell Phone:	Not reported
Contact Information Last Updated:	2006-10-12 00:00:00
Misc Contact Info:	Not reported
Receive Invoice:	F
Staff Id Num:	3257

Contact Type:	Voluntary Party
Company Name:	2601 Minnehaha Avenue, LLC
Contact Address:	2601 Minnehaha Avenue South
Contact Address 2:	Not reported
Contact City,St,Zip:	Minneapolis, MN 55406
Contact Province:	Not reported
Contact Country:	Not reported
Contact Postal code:	Not reported
Contact Phone:	6125889944
Contact Phone Ext:	Not reported
Contact Fax:	6125889946
Contact E-mail:	ctansom@imagingpath.com
Contact Cell Phone:	Not reported
Contact Information Last Updated:	2006-10-12 00:00:00
Misc Contact Info:	Not reported
Receive Invoice:	T
Staff Id Num:	Not reported

Contact Type:	Voluntary Party
Company Name:	Northeast Bank
Contact Address:	77 Broadway St. NE
Contact Address 2:	Not reported

PHOTOS, INC. (Continued) **S106464636**

Contact City,St,Zip: Minneapolis, MN 55413
Contact Province: Not reported
Contact Country: Not reported
Contact Postal code: Not reported
Contact Phone: 7637889351
Contact Phone Ext: Not reported
Contact Fax: 7637889355
Contact E-mail: Not reported
Contact Cell Phone: Not reported
Contact Information Last Updated: 2006-10-12 00:00:00
Misc Contact Info: Not reported
Receive Invoice: F
Staff Id Num: Not reported

Contact Type: Legal Counsel
Company Name: Rider Bennett, LLP
Contact Address: 33 South Sixth Street, Suite 4900
Contact Address 2: Not reported
Contact City,St,Zip: Minneapolis, MN 55402
Contact Province: Not reported
Contact Country: Not reported
Contact Postal code: Not reported
Contact Phone: 6123408997
Contact Phone Ext: Not reported
Contact Fax: 6123377697
Contact E-mail: jsedarski@riderlaw.com
Contact Cell Phone: Not reported
Contact Information Last Updated: 2006-10-12 00:00:00
Misc Contact Info: Not reported
Receive Invoice: F
Staff Id Num: Not reported

Contaminant Id: Arsenic
Contaminated Media: Soil
Req Cleanup Concluded: 10
Cleanup Lvl Measure Units: mg/Kg
Basis For Req Cleanup Lvl: SRV (Soil Reference Value)
Max Residual Contamination: 85.400002
Date Info Last Updated: 2004-08-02 00:00:00

Contaminant Id: Mercury
Contaminated Media: Soil
Req Cleanup Concluded: 1.6
Cleanup Lvl Measure Units: mg/Kg
Basis For Req Cleanup Lvl: SRV (Soil Reference Value)
Max Residual Contamination: 1.83
Date Info Last Updated: 2004-08-02 00:00:00

Contaminant Id: Benzo[a]pyrene Equivalents
Contaminated Media: Soil
Req Cleanup Concluded: 2
Cleanup Lvl Measure Units: mg/Kg
Basis For Req Cleanup Lvl: SRV (Soil Reference Value)
Max Residual Contamination: 2.4200001
Date Info Last Updated: 2004-08-02 00:00:00

Contaminant Id: Polychlorinated biphenyls; (PCBs

PHOTOS, INC. (Continued) **S106464636**

Contaminated Media: Soil
Req Cleanup Concluded: 1.2
Cleanup Lvl Measure Units: mg/Kg
Basis For Req Cleanup Lvl: SRV (Soil Reference Value)
Max Residual Contamination: 6.4000003E
Date Info Last Updated: 2004-08-02 00:00:00

Contaminant Id: Lead
Contaminated Media: Soil
Req Cleanup Concluded: 400
Cleanup Lvl Measure Units: mg/Kg
Basis For Req Cleanup Lvl: SRV (Soil Reference Value)
Max Residual Contamination: 712
Date Info Last Updated: 2004-08-02 00:00:00

Contaminant Id: Diesel Range Organics
Contaminated Media: Soil
Req Cleanup Concluded: Not reported
Cleanup Lvl Measure Units: mg/Kg
Basis For Req Cleanup Lvl: Not reported
Max Residual Contamination: 330
Date Info Last Updated: 2004-08-02 00:00:00

Facid: VP18863
Event: VIC Program Participation Dates (Start/End)
Additional Information: None Entered
Start Date: 2006-10-04 00:00:00
End Date: 2007-01-15 00:00:00
Planned Start Date: Not reported
Planned End Date: Not reported
Date Info Last Updated: 2006-10-12 00:00:00
Record Number: 25992

Facid: VP18863
Event: VIC Program Participation Dates (Start/End)
Additional Information: Re-entered VIC to attain RNAD/NAD/LNAD
Start Date: 2011-01-19 00:00:00
End Date: 2011-01-27 00:00:00
Planned Start Date: Not reported
Planned End Date: Not reported
Date Info Last Updated: 2011-01-28 00:00:00
Record Number: 32214

Facid: VP18863
Event: No Association Determination Issued
Additional Information: to Imaging Alliance Group, LLC and 2601 Minnehaha Avenue, LLC
Start Date: Not reported
End Date: 2011-01-27 00:00:00
Planned Start Date: Not reported
Planned End Date: Not reported
Date Info Last Updated: 2011-01-27 00:00:00
Record Number: 32209

Facid: VP18863
Event: No Association Determination Issued
Additional Information: Lender NAD to Northeast Bank for refinancing SBA loan
Start Date: Not reported

PHOTOS, INC. (Continued) **S106464636**

End Date:	2011-01-27 00:00:00
Planned Start Date:	Not reported
Planned End Date:	Not reported
Date Info Last Updated:	2011-01-27 00:00:00
Record Number:	32211

Facid:	VP18863
Event:	Retroactive No Association Determination Issued
Additional Information:	to Imaging Alliance Group, LLC and 2601 Minnehaha Avenue, LLC
Start Date:	Not reported
End Date:	2011-01-27 00:00:00
Planned Start Date:	Not reported
Planned End Date:	Not reported
Date Info Last Updated:	2011-01-27 00:00:00
Record Number:	32210

Facid:	VP18863
GW Recepts Prot by Rem Actn:	Not reported
Ecological receptors present:	False
Type of ecological receptors:	Not reported
Acres of contaminated soil:	Not reported
Volume of contaminated soil:	Not reported
Acres of surface water impacted:	Not reported
Acres of wetland impacted:	Not reported
Acres of sediment impacted:	Not reported
GW Plume Area Acres:	Not reported
Cleanup Conducted:	False
Acres of Contam Soil remediate:	Not reported
Volume of Soil Cleaned:	Not reported
# Municipal wells contamd:	Not reported
# Dom wells contam:	Not reported
# People Impct SW intake contam:	Not reported
# Drums Revolved from site:	Not reported
Yr Soil Remediated:	Not reported
Acres of Soil w/ Restrict Access:	Not reported
Yr IC remedy complete:	Not reported
Yr GW remedy completed:	Not reported
Year GWIC completed:	Not reported
Acres of wetland of sediment remediated:	Not reported
Public financing:	False
Assurance help:	True
Land use Classfn At Site:	Not reported
Land use Vicinity Of Site:	Not reported
Deed notif Present On Site:	False
Restrictive Covenant Present:	False
Restrictions: Not reported	
GW Pump and Treat Used at site:	False
Quaternary Perched:	False
Quaternary Water Table:	False
Quaternary Confined:	False
Cretaceous:	False
Plattville:	False
St. peter:	False
Prairie Duchien:	False
Jordan:	False
Ironton/Galesville:	False
Mt Simon Hinckley:	False

PHOTOS, INC. (Continued) **S106464636**

Precambrian Undefferentiated: False
Other/Unknown Aquifier: False
Date Info Last Updated: 2011-03-09 00:00:00
Inst Control Info Updated: 2009-12-03 00:00:00
Inst Control Filed Location: Not reported
SW Classification (Primary): Not reported
SW Classification (Secondary): Not reported
Miscellaneous: Not reported
SW Comments: Not reported

D28 **PHOTOS, INC** **MN LS** **S108975033**
NE **2601 MINNEHAHA AVE S** **MN WIMN** **N/A**
< 1/8 **MINNEAPOLIS, MN 55406**
0.052 mi.
275 ft. **Site 3 of 5 in cluster D**

Relative:
Lower

Actual:
841 ft.

MN LS:
Link ID: 6161
EPA ID: Not reported
MPCA ID: VP18863
Method: M1
CERCLIS: No
National Priorities List: No
PLP: No
Voluntary Cleanup & Investigation: Yes
RCRA Treatment Storage & Disposal: No
RCRA Generator: No
Solid Waste Permit: No
Dumps: No
No Further Remedial Action Planned: No
Delisted From PLP By MPCA: No
LCP: No
Brownfield: No
Entity Type: VIC

WIMN:
Legislative District: 63A
Status: Active
Latitude: 44.95527649
Longitude: -93.23867798
Coordinate Collection Method: Manual
Activity: Voluntary Investigation & Cleanup (VIC)
MPCA Id: Multiple Activities
Major Watershed: Mississippi River - Twin Cities

Click here to access Minnesota Pollution Control Agency:

E29 NNE < 1/8 0.082 mi. 432 ft. | **SMYTH COMPANIES LLC - MINNEAPOLIS**
2300 26TH ST E
MINNEAPOLIS, MN 55406

MN MANIFEST **S107735340**
MN AIRS **N/A**
MN WIMN

Site 1 of 3 in cluster E

Relative: Lower

Actual: 840 ft.

MANIFEST:

Year:	2014
Waste activity:	Generation, SQG
Preferred id:	MND006248066
Region desc:	Metro Region
NAICS code:	323114
SIC code:	2752
Mail address:	2300 26th St E
Mail city:	Minneapolis, MN 55406
Contact:	Thomas Burazin
Phone:	(651)230-6065

Year:	2013
Waste activity:	Generation, SQG
Preferred id:	MND006248066
Region desc:	Metro Region
NAICS code:	323114
SIC code:	2752
Mail address:	2300 26th St E
Mail city:	Minneapolis, MN 55406
Contact:	Thomas Burazin
Phone:	(651)230-6065

Year:	2012
Waste activity:	Generation, SQG
Preferred id:	MND006248066
Region desc:	Metro Region
NAICS code:	323112
SIC code:	2752
Mail address:	2300 26th St E
Mail city:	Minneapolis, MN 55406
Contact:	Thomas Burazin
Phone:	(651)230-6065

Year:	2011
Waste activity:	Generation, SQG
Preferred id:	MND006248066
Region desc:	Metro Region
NAICS code:	323112
SIC code:	2752
Mail address:	2300 26th St E
Mail city:	Minneapolis, MN 55406
Contact:	Thomas Burazin
Phone:	(651)230-6065

Year:	2010
Waste activity:	Generation, SQG
Preferred id:	MND006248066
Region desc:	Metro Region
NAICS code:	323112
SIC code:	2752
Mail address:	2300 26th St E
Mail city:	Minneapolis, MN 55406

SMYTH COMPANIES LLC - MINNEAPOLIS (Continued) **S107735340**

Contact:	Thomas Burazin
Phone:	(651)230-6065

Year:	2009
Waste activity:	Generation, SQG
Preferred id:	MND006248066
Region desc:	Metro Region
NAICS code:	323112
SIC code:	2752
Mail address:	2300 26th St E
Mail city:	Minneapolis, MN 55406
Contact:	Thomas Burazin
Phone:	(651)230-6065

Year:	2008
Waste activity:	Generation, SQG
Preferred id:	MND006248066
Region desc:	Metro Region
NAICS code:	323112
SIC code:	2752
Mail address:	2300 26th St E
Mail city:	Minneapolis, MN 55406
Contact:	Thomas Burazin
Phone:	(651)230-6065

MN AIRS:

Facility ID:	05300830
File Number:	2096A
Fedral/State:	Not reported
Mail Address:	2300 E 26th St
Mail City,St,Zip:	Minneapolis, MN 55406
Contact Name:	Mr. Thomas Burazin
Contact Phone:	(651) 230-6065
Contact Fax:	(612) 722-9456
Latitude:	44 Deg 57 Min 20.6509 Sec
Longitude:	-93 Deg 14 Min 21.2929 Sec
SIC Code:	2752
SIC Code 2:	Not reported
NAICS:	323112
Corbon Monixide Tons/Yr:	0
Nitrogen Oxides Tons/Yr:	1
Lead Tons/Yr:	0
Particulate Matter Tons/Yr:	0
PM10 Tons/Yr:	0
Sulfur Dioxide Tons/Yr:	0
Volatile Organic Compounds Amount:	17
Permip Program Type:	Registration
Action ID:	1
Effective Start:	06/07/1995
Expiration Date:	Not reported
REG PMT Option:	D
Emissions Year:	2009

Facility ID:	05300830
File Number:	2096A
Fedral/State:	Not reported
Mail Address:	2300 E 26th St

SMYTH COMPANIES LLC - MINNEAPOLIS (Continued) **S107735340**

Mail City,St,Zip:	Minneapolis, MN 55406
Contact Name:	Mr. Thomas Burazin
Contact Phone:	(651) 230-6065
Contact Fax:	(612) 722-9456
Latitude:	44 Deg 57 Min 20.6509 Sec
Longitude:	-93 Deg 14 Min 21.2929 Sec
SIC Code:	2752
SIC Code 2:	Not reported
NAICS:	323112
Corbon Monixide Tons/Yr:	0
Nitrogen Oxides Tons/Yr:	1
Lead Tons/Yr:	0
Particulate Matter Tons/Yr:	0
PM10 Tons/Yr:	0
Sulfur Dioxide Tons/Yr:	0
Volatile Organic Compounds Amount:	15
Permip Program Type:	Registration
Action ID:	1
Effective Start:	06/07/1995
Expiration Date:	Not reported
REG PMT Option:	D
Emissions Year:	2008

Facility ID:	05300830
File Number:	2096A
Fedral/State:	Not reported
Mail Address:	2300 E 26th St
Mail City,St,Zip:	Minneapolis, MN 55406
Contact Name:	Mr. Thomas Burazin
Contact Phone:	(651) 230-6065
Contact Fax:	(612) 722-9456
Latitude:	44 Deg 57 Min 20.6509 Sec
Longitude:	-93 Deg 14 Min 21.2929 Sec
SIC Code:	2752
SIC Code 2:	Not reported
NAICS:	323112
Corbon Monixide Tons/Yr:	0
Nitrogen Oxides Tons/Yr:	1
Lead Tons/Yr:	0
Particulate Matter Tons/Yr:	0
PM10 Tons/Yr:	0
Sulfur Dioxide Tons/Yr:	0
Volatile Organic Compounds Amount:	16
Permip Program Type:	Registration
Action ID:	1
Effective Start:	06/07/1995
Expiration Date:	Not reported
REG PMT Option:	D
Emissions Year:	2007

Facility ID:	05300830
File Number:	2096A
Fedral/State:	Not reported
Mail Address:	2300 E 26th St
Mail City,St,Zip:	Minneapolis, MN 55406
Contact Name:	Mr. Thomas Burazin
Contact Phone:	(651) 230-6065

SMYTH COMPANIES LLC - MINNEAPOLIS (Continued) **S107735340**

Contact Fax:	(612) 722-9456
Latitude:	44 Deg 57 Min 20.6509 Sec
Longitude:	-93 Deg 14 Min 21.2929 Sec
SIC Code:	2752
SIC Code 2:	Not reported
NAICS:	323112
Corbon Monixide Tons/Yr:	0
Nitrogen Oxides Tons/Yr:	0
Lead Tons/Yr:	0
Particulate Matter Tons/Yr:	0
PM10 Tons/Yr:	0
Sulfur Dioxide Tons/Yr:	0
Volatile Organic Compounds Amount:	21
Permip Program Type:	Registration
Action ID:	2
Effective Start:	03/10/2014
Expiration Date:	Not reported
REG PMT Option:	D
Emissions Year:	2011

Facility ID:	05300830
File Number:	2096A
Fedral/State:	Not reported
Mail Address:	2300 E 26th St
Mail City,St,Zip:	Minneapolis, MN 55406
Contact Name:	Mr. Thomas Burazin
Contact Phone:	(651) 230-6065
Contact Fax:	(612) 722-9456
Latitude:	44 Deg 57 Min 20.6509 Sec
Longitude:	-93 Deg 14 Min 21.2929 Sec
SIC Code:	2752
SIC Code 2:	Not reported
NAICS:	323112
Corbon Monixide Tons/Yr:	0
Nitrogen Oxides Tons/Yr:	0
Lead Tons/Yr:	0
Particulate Matter Tons/Yr:	0
PM10 Tons/Yr:	0
Sulfur Dioxide Tons/Yr:	0
Volatile Organic Compounds Amount:	28
Permip Program Type:	Registration
Action ID:	2
Effective Start:	03/10/2014
Expiration Date:	Not reported
REG PMT Option:	D
Emissions Year:	2012

Facility ID:	05300830
File Number:	2096A
Fedral/State:	Not reported
Mail Address:	2300 E 26th St
Mail City,St,Zip:	Minneapolis, MN 55406
Contact Name:	Mr. Thomas Burazin
Contact Phone:	(651) 230-6065
Contact Fax:	(612) 722-9456
Latitude:	44 Deg 57 Min 20.6509 Sec
Longitude:	-93 Deg 14 Min 21.2929 Sec

SMYTH COMPANIES LLC - MINNEAPOLIS (Continued) **S107735340**

SIC Code:	2752
SIC Code 2:	Not reported
NAICS:	323112
Corbon Monixide Tons/Yr:	0
Nitrogen Oxides Tons/Yr:	0
Lead Tons/Yr:	0
Particulate Matter Tons/Yr:	0
PM10 Tons/Yr:	0
Sulfur Dioxide Tons/Yr:	0
Volatile Organic Compounds Amount:	23
Permip Program Type:	Registration
Action ID:	2
Effective Start:	03/10/2014
Expiration Date:	Not reported
REG PMT Option:	D
Emissions Year:	2013

Facility ID:	05300830
File Number:	2096A
Fedral/State:	Not reported
Mail Address:	2300 E 26th St
Mail City,St,Zip:	Minneapolis, MN 55406
Contact Name:	Mr. Thomas Burazin
Contact Phone:	(651) 230-6065
Contact Fax:	(612) 722-9456
Latitude:	44 Deg 57 Min 20.6509 Sec
Longitude:	-93 Deg 14 Min 21.2929 Sec
SIC Code:	2752
SIC Code 2:	Not reported
NAICS:	323112
Corbon Monixide Tons/Yr:	0
Nitrogen Oxides Tons/Yr:	0
Lead Tons/Yr:	0
Particulate Matter Tons/Yr:	0
PM10 Tons/Yr:	0
Sulfur Dioxide Tons/Yr:	0
Volatile Organic Compounds Amount:	23
Permip Program Type:	Registration
Action ID:	2
Effective Start:	03/10/2014
Expiration Date:	Not reported
REG PMT Option:	D
Emissions Year:	2014

WIMN:

Legislative District:	63A
Status:	Active
Latitude:	44.95562234
Longitude:	-93.23941130
Coordinate Collection Method:	Address Matching House Number
Activity:	Multiple Activities
MPCA Id:	Multiple Activities
Major Watershed:	Mississippi River - Twin Cities

Click here to access Minnesota Pollution Control Agency:

E30 NNE < 1/8 0.082 mi. 432 ft. | **SMYTH COMPANIES INC MINNEAPOLIS**
2300 26TH ST E
MINNEAPOLIS, MN 55406

RCRA-SQG **1000418350**
WI MANIFEST **MND006248066**

Site 2 of 3 in cluster E

Relative: Lower

Actual: 840 ft.

RCRA-SQG:

Date form received by agency:	03/23/2006
Facility name:	SMYTH COMPANIES INC MINNEAPOLIS
Facility address:	2300 26TH ST E MINNEAPOLIS, MN 55406
EPA ID:	MND006248066
Contact:	THOMAS P BURAZIN
Contact address:	2300 E 26TH ST MINNEAPOLIS, MN 55406
Contact country:	US
Contact telephone:	(651) 230-6065
Contact email:	Not reported
EPA Region:	05
Classification:	Small Small Quantity Generator
Description:	Handler: generates more than 100 and less than 1000 kg of hazardous waste during any calendar month and accumulates less than 6000 kg of hazardous waste at any time; or generates 100 kg or less of hazardous waste during any calendar month, and accumulates more than 1000 kg of hazardous waste at any time

Owner/Operator Summary:

Owner/operator name:	SMYTH COMPANIES INC
Owner/operator address:	1085 SNELLING AVE N ST. PAUL, MN 55108
Owner/operator country:	US
Owner/operator telephone:	(651) 230-6065
Legal status:	Private
Owner/Operator Type:	Owner
Owner/Op start date:	07/28/1999
Owner/Op end date:	Not reported

Owner/operator name:	NAME NOT REPORTED
Owner/operator address:	ADDRESS NOT REPORTED CITY NOT REPORTED, AK 99998
Owner/operator country:	Not reported
Owner/operator telephone:	(312) 555-1212
Legal status:	Private
Owner/Operator Type:	Operator
Owner/Op start date:	Not reported
Owner/Op end date:	Not reported

Handler Activities Summary:

U.S. importer of hazardous waste:	No
Mixed waste (haz. and radioactive):	No
Recycler of hazardous waste:	No
Transporter of hazardous waste:	No
Treater, storer or disposer of HW:	No
Underground injection activity:	No
On-site burner exemption:	No
Furnace exemption:	No
Used oil fuel burner:	No
Used oil processor:	No

SMYTH COMPANIES INC MINNEAPOLIS (Continued) **1000418350**

User oil refiner: No
Used oil fuel marketer to burner: No
Used oil Specification marketer: No
Used oil transfer facility: No
Used oil transporter: No

. Waste code: D001
. Waste name: IGNITABLE WASTE

. Waste code: D003
. Waste name: REACTIVE WASTE

. Waste code: U112
. Waste name: ACETIC ACID, ETHYL ESTER (I) (OR) ETHYL ACETATE (I)

Historical Generators:
Date form received by agency: 01/04/2001
Site name: SMYTH COMPANIES INC MINNEAPOLIS
Classification: Small Quantity Generator

Violation Status: No violations found

WI MANIFEST:
Year: 2008
EPA ID: MND006248066
FID: Not reported
ACT Code: 201
ACT Status: A
ACT Code 1: 201
ACT Name: HW Generator - Large
Contact Title: Not reported
Contact Name: Not reported
Contact Address: Not reported
Contact City/State/Zip: Not reported
Contact Telephone: Not reported
Contact EMail Address: Not reported

Year: 2007
EPA ID: MND006248066
FID: 0
ACT Code: 201
ACT Status: A
ACT Code 1: 201
ACT Name: HW Generator - Large
Contact Title: Not reported
Contact Name: Not reported
Contact Address: Not reported
Contact City/State/Zip: 0
Contact Telephone: 0
Contact EMail Address: Not reported

Year: 2006
EPA ID: MND006248066
FID: 0
ACT Code: 201

SMYTH COMPANIES INC MINNEAPOLIS (Continued) **1000418350**

ACT Status:	A
ACT Code 1:	201
ACT Name:	HW Generator - Large
Contact Title:	Not reported
Contact Name:	Not reported
Contact Address:	Not reported
Contact City/State/Zip:	Not reported
Contact Telephone:	Not reported
Contact EMail Address:	Not reported

Year:	2005
EPA ID:	MND006248066
FID:	0
ACT Code:	201
ACT Status:	A
ACT Code 1:	201
ACT Name:	HW Generator - Large
Contact Title:	Not reported
Contact Name:	Not reported
Contact Address:	Not reported
Contact City/State/Zip:	0
Contact Telephone:	0
Contact EMail Address:	Not reported

Year:	2004
EPA ID:	MND006248066
FID:	0
ACT Code:	201
ACT Status:	A
ACT Code 1:	201
ACT Name:	HW Generator - Large
Contact Title:	Not reported
Contact Name:	Not reported
Contact Address:	Not reported
Contact City/State/Zip:	Not reported
Contact Telephone:	Not reported
Contact EMail Address:	Not reported

E31 **SMYTH COMPANIES FACILITY** **MN SRS** **S110144971**
NNE **2300 EAST 26TH STREET** **MN LIENS** **N/A**
< 1/8 **MINNEAPOLIS, MN 55406** **MN INST CONTROL**
0.082 mi. **MN VIC**
432 ft. **Site 3 of 3 in cluster E**

Relative:
Lower

Actual:
840 ft.

MN SRS:

Facility ID:	VP25900
SEC Address:	Not reported
Link Id:	6931
Facility Type:	Printing
Active:	False
Pay Complete:	False
MPCA Region:	Metro
Size Acres:	1.67
HRS Score:	Not reported
Enforcement Lead Agency:	MPCA

SMYTH COMPANIES FACILITY (Continued) **S110144971**

Federal Defferal Plot:	False
Petroleum Brownfields Prog?:	False
Emergency:	False
Site Classification:	False
RD/RA:	False
RL/FS:	False
Fund financed:	False
Npl:	False
Plp:	False
District:	Not reported
Program Referred from:	Not reported
Program Interest:	VIC
Physical Location:	SE of Mpls along SE Hiawatha Ave/RR commercial/industrial corridor.
Natural Source damage:	False
Clean up Cost:	Not reported
Indian Reservation:	False
Reserve Name:	Not reported
MPCA Owned Wells at site:	False
Created By:	Pjensen
Date Created:	01/19/2010
Date Last Updated:	06/20/2011
Federal Facility:	False
Primary Funding Source:	Not reported
EPA Id:	Not reported
MPCA Id:	Not reported
Alpha Sort:	Not reported
Legal Distt:	62A
Congressional Distt:	5
Public Land Survey Method:	A1
Map Scale For PLS Locational Data:	N
Township 2:	29
Range:	24
PLS Township Suffix:	W
section:	36
PLS Qtr Section (160 Acres):	NW
PLS Qtr-Qtr Section (40 Acres):	Not reported
Pls Qtr-Qtr-Qtr Section (10 Acres):	Not reported
Pls Qtr-Qtr-Qtr-Qtr Secion (2.5 Acres):	Not reported
Quad:	1289
NAD Number:	83
Desc Of UTM Coord Pt:	Center of Site
UTM Coord Pt Data Source:	4
Org Providing UTM Coord Point Data:	Liesch Associates, Inc.
mpcapgmac:	Not reported
Utm Coord Pt Data Collection Method:	I1
Date Of Utm Coord Pt Data Collection:	2009-11-25 00:00:00
COL Date Qual:	Not reported
Map Scale:	N
verifmeth:	Not reported
horizref:	Not reported
Utm Source:	Not reported
Utm Method:	Not reported
Utm Scale:	Not reported
Utm Accuracy:	Not reported
Utm East:	481129.08279999997
Utm North:	4978061.1283
Utm Zone:	15

SMYTH COMPANIES FACILITY (Continued) **S110144971**

Basin Code:	2
Major Watershed:	20
Minor Watershed:	20114
Public Land Survey Method 2:	Not reported
Map Scale For PLS Locational Data 2:	Not reported
Township 2:	Not reported
Range 2:	Not reported
PLS Township Suffix 2:	Not reported
Section 2:	Not reported
PLS Qtr Section (160 Acres) 2:	Not reported
PLS Qtr-Qtr Section (40 Acres) 2:	Not reported
PLS Qtr-Qtr Section (10 Acres) 2:	Not reported
PLS Qtr-Qtr Section (2.5 Acres) 2:	Not reported
Quad 2:	Not reported
File Location:	Archival Storage
VIC Application GIS:	False

Notes: Novacap Industries III, LP VP seeks a No Association for acquisition of the Smyth Companies, Inc. site, and both Novacap and Smyth named on the NAD (as Novacap seeks to acquire Smyth). An affidavit is provided toward the requested RNAD for Smyth. Both desire to get a No Action and an Off-Site source determ for GW.

Contact Type:	Staff PL/PM (Project Leader/Project Manager)s
Company Name:	MPCA
Contact Address:	520 Lafayette Rd N
Contact Address 2:	Not reported
Contact City,St,Zip:	St. Paul, MN 55155
Contact Province:	Not reported
Contact Country:	Not reported
Contact Postal code:	Not reported
Contact Phone:	6517572627
Contact Phone Ext:	Not reported
Contact Fax:	6512969707
Contact E-mail:	edward.olson@state.mn.us
Contact Cell Phone:	Not reported
Contact Information Last Updated:	2010-02-04 00:00:00
Misc Contact Info:	Not reported
Receive Invoice:	F
Staff Id Num:	3366

Contact Type:	Staff TA (Technical Analyst)
Company Name:	MPCA
Contact Address:	520 Lafayette Rd N
Contact Address 2:	Not reported
Contact City,St,Zip:	St. Paul, MN 551554194
Contact Province:	Not reported
Contact Country:	Not reported
Contact Postal code:	Not reported
Contact Phone:	6517572226
Contact Phone Ext:	Not reported
Contact Fax:	6512969707
Contact E-mail:	john.betcher@state.mn.us
Contact Cell Phone:	Not reported
Contact Information Last Updated:	2010-02-04 00:00:00
Misc Contact Info:	Not reported
Receive Invoice:	F
Staff Id Num:	3196

SMYTH COMPANIES FACILITY (Continued) **S110144971**

Contact Type:	Voluntary Party
Company Name:	Novacap Industries III, L.P.
Contact Address:	375 Roland-Therrien Boulevard
Contact Address 2:	Not reported
Contact City,St,Zip:	Longueuil
Contact Province:	Quebec
Contact Country:	Canada
Contact Postal code:	J4H4A6
Contact Phone:	4506515000
Contact Phone Ext:	Not reported
Contact Fax:	Not reported
Contact E-mail:	Not reported
Contact Cell Phone:	Not reported
Contact Information Last Updated:	2010-02-04 00:00:00
Misc Contact Info:	Not reported
Receive Invoice:	T
Staff Id Num:	Not reported

Contact Type:	Owner
Company Name:	Smyth Companies, Inc.
Contact Address:	1085 Snelling Avenue North
Contact Address 2:	Not reported
Contact City,St,Zip:	St. Paul, MN 56108
Contact Province:	Not reported
Contact Country:	Not reported
Contact Postal code:	Not reported
Contact Phone:	6516432289
Contact Phone Ext:	Not reported
Contact Fax:	Not reported
Contact E-mail:	Not reported
Contact Cell Phone:	Not reported
Contact Information Last Updated:	2010-02-04 00:00:00
Misc Contact Info:	Not reported
Receive Invoice:	F
Staff Id Num:	Not reported

Contact Type:	Operator
Company Name:	Smyth Companies, Inc. QA/Safety Dir
Contact Address:	2300 E 26th street
Contact Address 2:	Not reported
Contact City,St,Zip:	Minneapolis, MN 554061236
Contact Province:	Not reported
Contact Country:	Not reported
Contact Postal code:	Not reported
Contact Phone:	6122306065
Contact Phone Ext:	Not reported
Contact Fax:	6127229456
Contact E-mail:	tburazin@smythco.com
Contact Cell Phone:	Not reported
Contact Information Last Updated:	2010-05-14 00:00:00
Misc Contact Info:	Not reported
Receive Invoice:	F
Staff Id Num:	Not reported

Contact Type:	Consultant
Company Name:	Liesch Associates, Inc.
Contact Address:	13400 15th Avenue North

SMYTH COMPANIES FACILITY (Continued) **S110144971**

Contact Address 2: Not reported
Contact City,St,Zip: Minneapolis, MN 55441
Contact Province: Not reported
Contact Country: Not reported
Contact Postal code: Not reported
Contact Phone: 7634893178
Contact Phone Ext: Not reported
Contact Fax: 7634893101
Contact E-mail: eric.stommes@liesch.com
Contact Cell Phone: Not reported
Contact Information Last Updated: 2010-02-04 00:00:00
Misc Contact Info: Not reported
Receive Invoice: F
Staff Id Num: Not reported

Contact Type: Legal Counsel
Company Name: Dorsey and Whitney LLP
Contact Address: 50 South Sixth Street, Suite 1500
Contact Address 2: Not reported
Contact City,St,Zip: Minneapolis, MN 554021498
Contact Province: Not reported
Contact Country: Not reported
Contact Postal code: Not reported
Contact Phone: 6123407815
Contact Phone Ext: Not reported
Contact Fax: 6123402807
Contact E-mail: kaster.mark@dorsey.com
Contact Cell Phone: Not reported
Contact Information Last Updated: 2010-02-04 00:00:00
Misc Contact Info: Not reported
Receive Invoice: F
Staff Id Num: Not reported

Contaminant Id: 1,1-Dichloroethane
Contaminated Media: Ground Water
Req Cleanup Concluded: 70
Cleanup Lvl Measure Units: ug/L
Basis For Req Cleanup Lvl: HRL (Health Risk Limit)
Max Residual Contamination: 8.3000002
Date Info Last Updated: 2010-02-05 00:00:00

Contaminant Id: Tetrachloroethylene; (Perchloroethylene
Contaminated Media: Ground Water
Req Cleanup Concluded: 5
Cleanup Lvl Measure Units: ug/L
Basis For Req Cleanup Lvl: HRL (Health Risk Limit)
Max Residual Contamination: 64.699997
Date Info Last Updated: 2010-02-12 00:00:00

Contaminant Id: Trichloroethylene; (TCE
Contaminated Media: Ground Water
Req Cleanup Concluded: 5
Cleanup Lvl Measure Units: ug/L
Basis For Req Cleanup Lvl: HRL (Health Risk Limit)
Max Residual Contamination: 1.2
Date Info Last Updated: 2010-02-12 00:00:00

SMYTH COMPANIES FACILITY (Continued) **S110144971**

Contaminant Id:	Selenium
Contaminated Media:	Soil
Req Cleanup Concluded:	1.5
Cleanup Lvl Measure Units:	mg/Kg
Basis For Req Cleanup Lvl:	SLV (Soil Leaching Value)
Max Residual Contamination:	3.5999999
Date Info Last Updated:	2010-02-12 00:00:00

Contaminant Id:	1,2-Dichloroethane
Contaminated Media:	6
Req Cleanup Concluded:	1
Cleanup Lvl Measure Units:	ug/m3
Basis For Req Cleanup Lvl:	ISV (Intrusion Screening Value)
Max Residual Contamination:	12.3
Date Info Last Updated:	2010-02-12 00:00:00

Contaminant Id:	Vinyl chloride; (chloroethene
Contaminated Media:	6
Req Cleanup Concluded:	3
Cleanup Lvl Measure Units:	ug/m3
Basis For Req Cleanup Lvl:	ISV (Intrusion Screening Value)
Max Residual Contamination:	3.5
Date Info Last Updated:	2010-02-12 00:00:00

Contaminant Id:	106-99-0
Contaminated Media:	6
Req Cleanup Concluded:	1
Cleanup Lvl Measure Units:	ug/m3
Basis For Req Cleanup Lvl:	ISV (Intrusion Screening Value)
Max Residual Contamination:	22.6
Date Info Last Updated:	2010-02-12 00:00:00

Contaminant Id:	Tetrachloroethylene; (Perchloroethylene
Contaminated Media:	6
Req Cleanup Concluded:	60
Cleanup Lvl Measure Units:	ug/m3
Basis For Req Cleanup Lvl:	ISV (Intrusion Screening Value)
Max Residual Contamination:	520
Date Info Last Updated:	2010-02-12 00:00:00

Contaminant Id:	Benzene
Contaminated Media:	6
Req Cleanup Concluded:	13
Cleanup Lvl Measure Units:	ug/m3
Basis For Req Cleanup Lvl:	ISV (Intrusion Screening Value)
Max Residual Contamination:	139
Date Info Last Updated:	2010-02-12 00:00:00

Contaminant Id:	Lead
Contaminated Media:	Soil
Req Cleanup Concluded:	300
Cleanup Lvl Measure Units:	mg/Kg
Basis For Req Cleanup Lvl:	SRV (Soil Reference Value)
Max Residual Contamination:	122
Date Info Last Updated:	2010-02-25 00:00:00

Contaminant Id:	Benzene

SMYTH COMPANIES FACILITY (Continued) **S110144971**

Contaminated Media: Soil
Req Cleanup Concluded: 3.4000002E
Cleanup Lvl Measure Units: mg/Kg
Basis For Req Cleanup Lvl: SLV (Soil Leaching Value)
Max Residual Contamination: 0.055
Date Info Last Updated: 2010-09-21 00:00:00

Contaminant Id: Diesel Range Organics
Contaminated Media: Soil
Req Cleanup Concluded: Not reported
Cleanup Lvl Measure Units: mg/Kg
Basis For Req Cleanup Lvl: Not reported
Max Residual Contamination: 94.900002
Date Info Last Updated: 2010-09-30 00:00:00

Facid: VP25900
Event: 138
Additional Information: tour plant and the locations of past & proposed borings
Start Date: Not reported
End Date: 2010-05-13 00:00:00
Planned Start Date: Not reported
Planned End Date: Not reported
Date Info Last Updated: 2010-06-01 00:00:00
Record Number: 31458

Facid: VP25900
Event: 214
Additional Information: Deed Affidavit Recorded in Hennepin Co;for chlorinated VOCs in the GW and VOCs in soil gas
Start Date: 2011-03-24 00:00:00
End Date: 2011-04-01 00:00:00
Planned Start Date: Not reported
Planned End Date: Not reported
Date Info Last Updated: 2011-04-04 00:00:00
Record Number: 32477

Facid: VP25900
Event: 218
Additional Information: to Domenic Macini, Novacap/LPDC Holding Corp or Smyth
Start Date: 2011-04-15 00:00:00
End Date: 2011-04-21 00:00:00
Planned Start Date: Not reported
Planned End Date: Not reported
Date Info Last Updated: 2011-04-15 00:00:00
Record Number: 32509

Facid: VP25900
Event: VIC Program Participation Dates (Start/End)
Additional Information: None Entered
Start Date: 2010-01-19 00:00:00
End Date: 2011-05-13 00:00:00
Planned Start Date: Not reported
Planned End Date: Not reported
Date Info Last Updated: 2010-02-04 00:00:00
Record Number: 30960

Facid: VP25900

SMYTH COMPANIES FACILITY (Continued) **S110144971**

Event:	Phase I Investigation
Additional Information:	ASTM E1527-05 for Smyth Companies, Inc.
Start Date:	2009-10-01 00:00:00
End Date:	2009-10-28 00:00:00
Planned Start Date:	Not reported
Planned End Date:	Not reported
Date Info Last Updated:	2010-02-05 00:00:00
Record Number:	30963

Facid:	VP25900
Event:	Phase I Investigation
Additional Information:	ASTM E1527-00 for Wells Fargo Bank MN, NA
Start Date:	2004-11-01 00:00:00
End Date:	2004-11-15 00:00:00
Planned Start Date:	Not reported
Planned End Date:	Not reported
Date Info Last Updated:	2010-02-05 00:00:00
Record Number:	30961

Facid:	VP25900
Event:	Phase II Investigation
Additional Information:	6 geoprobe, soil, gw and soil gas samples coll/analy. And 2 Hand Augers for soil samples
Start Date:	2009-11-15 00:00:00
End Date:	2010-01-13 00:00:00
Planned Start Date:	Not reported
Planned End Date:	Not reported
Date Info Last Updated:	2010-02-05 00:00:00
Record Number:	30966

Facid:	VP25900
Event:	Phase II Investigation
Additional Information:	Supplemental Phase II ESA (7 pushprobes; Liesch with Matrix Environmental, LLC)
Start Date:	2010-06-07 00:00:00
End Date:	2010-09-03 00:00:00
Planned Start Date:	Not reported
Planned End Date:	Not reported
Date Info Last Updated:	2010-09-21 00:00:00
Record Number:	31784

Facid:	VP25900
GW Recepts Prot by Rem Actn:	Not reported
Ecological receptors present:	False
Type of ecological receptors:	Not reported
Acres of contaminated soil:	1.6
Volume of contaminated soil:	Not reported
Acres of surface water impacted:	Not reported
Acres of wetland impacted:	Not reported
Acres of sediment impacted:	Not reported
GW Plume Area Acres:	1
Cleanup Conducted:	True
Acres of Contam Soil remediate:	Not reported
Volume of Soil Cleaned:	Not reported
# Municipal wells contamd:	Not reported
# Dom wells contam:	Not reported
# People Impct SW intake contam:	Not reported

SMYTH COMPANIES FACILITY (Continued) **S110144971**

# Drums Revolved from site:	Not reported
Yr Soil Remediated:	Not reported
Acres of Soil w/ Restrict Access:	Not reported
Yr IC remedy complete:	Not reported
Yr GW remedy completed:	Not reported
Year GWIC completed:	Not reported
Acres of wetland of sediment remediated:	Not reported
Public financing:	False
Assurance help:	True
Land use Classfn At Site:	Commercial
Land use Vicinity Of Site:	Commercial
Deed notif Present On Site:	True
Restrictive Covenant Present:	False
Restrictions:	For the purpose of this letter, the identified release at the Site is defined as the PAHs, selenium and lead in the soil, and PCE, TCE, 1,1-DCE and 1,2-DCA in the ground water (Identified Release).
GW Pump and Treat Used at site:	False
Quaternary Perched:	True
Quaternary Water Table:	False
Quaternary Confined:	False
Cretaceous:	False
Plattville:	False
St. peter:	False
Prairie Duchien:	False
Jordan:	False
Ironton/Galesville:	False
Mt Simon Hinckley:	False
Precambrian Undefferentiated:	False
Other/Unknown Aquifier:	False
Date Info Last Updated:	2011-04-15 00:00:00
Inst Control Info Updated:	2011-04-04 00:00:00
Inst Control Filed Location:	Hennepin County Recorders Ofs
SW Classification (Primary):	Not reported
SW Classification (Secondary):	Not reported
Miscellaneous:	Not reported
SW Comments:	Not reported

LIENS:

Facility Id:	VP25900
Facility Type:	Printing
Program:	VIC
File Loc:	Archival Storage
Deed Notification:	True
Environmental Covenant:	False
Restrictive or Env Covenant Desc:	For the purpose of this letter, the identified release at the Site is defined as the PAHs, selenium and lead in the soil, and PCE, TCE, 1,1-DCE and 1,2-DCA in the ground water (Identified Release).
Restrictive Covenant:	False
IC Update:	04/04/2011
IC Filing Loc:	Hennepin County Recorders Ofs
Event Desc:	Institutional Control Event
Start Date:	03/24/2011
End Date:	04/01/2011
Add Info:	Deed Affidavit Recorded in Hennepin Co;for chlorinated VOCs in the GW and VOCs in soil gas
Notes:	Not reported

SMYTH COMPANIES FACILITY (Continued) **S110144971**

MN INSTITUTIONAL CONTROL:

Facility ID:	VP25900
SEC Address:	Not reported
Core Program Interest Id:	57567308
Link Id:	6931
Facility Type:	Printing
Active:	False
Pay Complete:	False
MPCA Region:	Metro
Size Acres:	1.67
HRS Score:	Not reported
Enforcement Lead Agency:	MPCA
Federal Defferal Plot:	False
Emergency:	False
Site Classification:	False
RD/RA:	False
RL/FS:	False
Fund financed:	False
NPL:	False
PLP:	False
Petroleum Brownfields Program:	False
District:	Not reported
Program Reffered from:	Not reported
Program Interest:	VIC
Physical Location:	SE of Mpls along SE Hiawatha Ave/RR commercial/industrial corridor.
Natural Source damage:	False
Clean up Cost:	Not reported
Indian Reservation:	False
Reserve Name:	Not reported
MPCA Owned Wells at site:	False
Created By:	Pjensen
Date Created:	01/19/2010
Date Last Updated:	06/20/2011
Federal Facility:	False
Primary Funding Source:	Not reported
EPA Id:	Not reported
MPCA Id:	Not reported
Alpha Sort:	Not reported
Legal Distt:	62A
Congressional Distt:	5
Public Land Survey Method:	A1
Map Scale For PLS Locational Data:	N
Township 2:	29
Range:	24
PLS Township Suffix:	W
section:	36
PLS Qtr Section (160 Acres):	NW
PLS Qtr-Qtr Section (40 Acres):	Not reported
Pls Qtr-Qtr-Qtr Section (10 Acres):	Not reported
Pls Qtr-Qtr-Qtr-Qtr Secion (2.5 Acres):	Not reported
Quad:	1289
NAD Number:	83
Desc Of UTM Coord Pt:	Center of Site
UTM Coord Pt Data Source:	4
Org Providing UTM Coord Point Data:	Liesch Associates, Inc.
mpcapgmac:	Not reported
Utm Coord Pt Data Collection Method:	I1

SMYTH COMPANIES FACILITY (Continued) **S110144971**

Date Of Utm Coord Pt Data Collection:	2009-11-25 00:00:00
COL Date Qual:	Not reported
Map Scale:	N
verifmeth:	Not reported
horizref:	Not reported
Utm Source:	Not reported
Utm Method:	Not reported
Utm Scale:	Not reported
Utm Accuracy:	Not reported
Utm East:	481129.08279999997
Utm North:	4978061.1283
Utm Zone:	15
Basin Code:	2
Major Watershed:	20
Minor Watershed:	20114
Public Land Survey Method 2:	Not reported
Map Scale For PLS Locational Data 2:	Not reported
Township 2:	Not reported
Range 2:	Not reported
PLS Township Suffix 2:	Not reported
Section 2:	Not reported
PLS Qtr Section (160 Acres) 2:	Not reported
PLS Qtr-Qtr Section (40 Acres) 2:	Not reported
PLS Qtr-Qtr Section (10 Acres) 2:	Not reported
PLS Qtr-Qtr Section (2.5 Acres) 2:	Not reported
Quad 2:	Not reported
File Location:	Archival Storage
VIC Application GIS:	False

Notes: Novacap Industries III, LP VP seeks a No Association for acquisition of the Smyth Companies, Inc. site, and both Novacap and Smyth named on the NAD (as Novacap seeks to acquire Smyth). An affidavit is provided toward the requested RNAD for Smyth. Both desire to get a No Action and an Off-Site source determ for GW.

Contact Type:	Staff PL/PM (Project Leader/Project Manager)s
Company Name:	MPCA
Contact Address:	520 Lafayette Rd N
Contact Address 2:	Not reported
Contact City,St,Zip:	St. Paul, MN 55155
Contact Province:	Not reported
Contact Country:	Not reported
Contact Postal code:	Not reported
Contact Phone:	6517572627
Contact Phone Ext:	Not reported
Contact Fax:	6512969707
Contact E-mail:	edward.olson@state.mn.us
Contact Cell Phone:	Not reported
Contact Information Last Updated:	2010-02-04 00:00:00
Misc Contact Info:	Not reported
Receive Invoice:	F
Staff Id Num:	3366

Contact Type:	Staff TA (Technical Analyst)
Company Name:	MPCA
Contact Address:	520 Lafayette Rd N
Contact Address 2:	Not reported
Contact City,St,Zip:	St. Paul, MN 551554194
Contact Province:	Not reported

SMYTH COMPANIES FACILITY (Continued) **S110144971**

Contact Country:	Not reported
Contact Postal code:	Not reported
Contact Phone:	6517572226
Contact Phone Ext:	Not reported
Contact Fax:	6512969707
Contact E-mail:	john.betcher@state.mn.us
Contact Cell Phone:	Not reported
Contact Information Last Updated:	2010-02-04 00:00:00
Misc Contact Info:	Not reported
Receive Invoice:	F
Staff Id Num:	3196

Contact Type:	Voluntary Party
Company Name:	Novacap Industries III, L.P.
Contact Address:	375 Roland-Therrien Boulevard
Contact Address 2:	Not reported
Contact City,St,Zip:	Longueuil
Contact Province:	Quebec
Contact Country:	Canada
Contact Postal code:	J4H4A6
Contact Phone:	4506515000
Contact Phone Ext:	Not reported
Contact Fax:	Not reported
Contact E-mail:	Not reported
Contact Cell Phone:	Not reported
Contact Information Last Updated:	2010-02-04 00:00:00
Misc Contact Info:	Not reported
Receive Invoice:	T
Staff Id Num:	Not reported

Contact Type:	Owner
Company Name:	Smyth Companies, Inc.
Contact Address:	1085 Snelling Avenue North
Contact Address 2:	Not reported
Contact City,St,Zip:	St. Paul, MN 56108
Contact Province:	Not reported
Contact Country:	Not reported
Contact Postal code:	Not reported
Contact Phone:	6516432289
Contact Phone Ext:	Not reported
Contact Fax:	Not reported
Contact E-mail:	Not reported
Contact Cell Phone:	Not reported
Contact Information Last Updated:	2010-02-04 00:00:00
Misc Contact Info:	Not reported
Receive Invoice:	F
Staff Id Num:	Not reported

Contact Type:	Operator
Company Name:	Smyth Companies, Inc. QA/Safety Dir
Contact Address:	2300 E 26th street
Contact Address 2:	Not reported
Contact City,St,Zip:	Minneapolis, MN 554061236
Contact Province:	Not reported
Contact Country:	Not reported
Contact Postal code:	Not reported
Contact Phone:	6122306065

SMYTH COMPANIES FACILITY (Continued) **S110144971**

Contact Phone Ext:	Not reported
Contact Fax:	6127229456
Contact E-mail:	tburazin@smythco.com
Contact Cell Phone:	Not reported
Contact Information Last Updated:	2010-05-14 00:00:00
Misc Contact Info:	Not reported
Receive Invoice:	F
Staff Id Num:	Not reported

Contact Type:	Consultant
Company Name:	Liesch Associates, Inc.
Contact Address:	13400 15th Avenue North
Contact Address 2:	Not reported
Contact City,St,Zip:	Minneapolis, MN 55441
Contact Province:	Not reported
Contact Country:	Not reported
Contact Postal code:	Not reported
Contact Phone:	7634893178
Contact Phone Ext:	Not reported
Contact Fax:	7634893101
Contact E-mail:	eric.stommes@liesch.com
Contact Cell Phone:	Not reported
Contact Information Last Updated:	2010-02-04 00:00:00
Misc Contact Info:	Not reported
Receive Invoice:	F
Staff Id Num:	Not reported

Contact Type:	Legal Counsel
Company Name:	Dorsey and Whitney LLP
Contact Address:	50 South Sixth Street, Suite 1500
Contact Address 2:	Not reported
Contact City,St,Zip:	Minneapolis, MN 554021498
Contact Province:	Not reported
Contact Country:	Not reported
Contact Postal code:	Not reported
Contact Phone:	6123407815
Contact Phone Ext:	Not reported
Contact Fax:	6123402807
Contact E-mail:	kaster.mark@dorsey.com
Contact Cell Phone:	Not reported
Contact Information Last Updated:	2010-02-04 00:00:00
Misc Contact Info:	Not reported
Receive Invoice:	F
Staff Id Num:	Not reported

Contaminant Id:	1,1-Dichloroethane
Contaminated Media:	Ground Water
Req Cleanup Concluded:	70
Cleanup Lvl Measure Units:	ug/L
Basis For Req Cleanup Lvl:	HRL (Health Risk Limit)
Max Residual Contamination:	8.3000002
Date Info Last Updated:	2010-02-05 00:00:00

Contaminant Id:	Tetrachloroethylene; (Perchloroethylene
Contaminated Media:	Ground Water
Req Cleanup Concluded:	5
Cleanup Lvl Measure Units:	ug/L

SMYTH COMPANIES FACILITY (Continued) **S110144971**

Basis For Req Cleanup Lvl:	HRL (Health Risk Limit)
Max Residual Contamination:	64.699997
Date Info Last Updated:	2010-02-12 00:00:00

Contaminant Id:	Trichloroethylene; (TCE
Contaminated Media:	Ground Water
Req Cleanup Concluded:	5
Cleanup Lvl Measure Units:	ug/L
Basis For Req Cleanup Lvl:	HRL (Health Risk Limit)
Max Residual Contamination:	1.2
Date Info Last Updated:	2010-02-12 00:00:00

Contaminant Id:	Selenium
Contaminated Media:	Soil
Req Cleanup Concluded:	1.5
Cleanup Lvl Measure Units:	mg/Kg
Basis For Req Cleanup Lvl:	SLV (Soil Leaching Value)
Max Residual Contamination:	3.5999999
Date Info Last Updated:	2010-02-12 00:00:00

Contaminant Id:	1,2-Dichloroethane
Contaminated Media:	6
Req Cleanup Concluded:	1
Cleanup Lvl Measure Units:	ug/m3
Basis For Req Cleanup Lvl:	ISV (Intrusion Screening Value)
Max Residual Contamination:	12.3
Date Info Last Updated:	2010-02-12 00:00:00

Contaminant Id:	Vinyl chloride; (chloroethene
Contaminated Media:	6
Req Cleanup Concluded:	3
Cleanup Lvl Measure Units:	ug/m3
Basis For Req Cleanup Lvl:	ISV (Intrusion Screening Value)
Max Residual Contamination:	3.5
Date Info Last Updated:	2010-02-12 00:00:00

Contaminant Id:	106-99-0
Contaminated Media:	6
Req Cleanup Concluded:	1
Cleanup Lvl Measure Units:	ug/m3
Basis For Req Cleanup Lvl:	ISV (Intrusion Screening Value)
Max Residual Contamination:	22.6
Date Info Last Updated:	2010-02-12 00:00:00

Contaminant Id:	Tetrachloroethylene; (Perchloroethylene
Contaminated Media:	6
Req Cleanup Concluded:	60
Cleanup Lvl Measure Units:	ug/m3
Basis For Req Cleanup Lvl:	ISV (Intrusion Screening Value)
Max Residual Contamination:	520
Date Info Last Updated:	2010-02-12 00:00:00

Contaminant Id:	Benzene
Contaminated Media:	6
Req Cleanup Concluded:	13
Cleanup Lvl Measure Units:	ug/m3
Basis For Req Cleanup Lvl:	ISV (Intrusion Screening Value)

SMYTH COMPANIES FACILITY (Continued) **S110144971**

Max Residual Contamination: 139
Date Info Last Updated: 2010-02-12 00:00:00

Contaminant Id: Lead
Contaminated Media: Soil
Req Cleanup Concluded: 300
Cleanup Lvl Measure Units: mg/Kg
Basis For Req Cleanup Lvl: SRV (Soil Reference Value)
Max Residual Contamination: 122
Date Info Last Updated: 2010-02-25 00:00:00

Contaminant Id: Benzene
Contaminated Media: Soil
Req Cleanup Concluded: 3.4000002E
Cleanup Lvl Measure Units: mg/Kg
Basis For Req Cleanup Lvl: SLV (Soil Leaching Value)
Max Residual Contamination: 0.055
Date Info Last Updated: 2010-09-21 00:00:00

Contaminant Id: Diesel Range Organics
Contaminated Media: Soil
Req Cleanup Concluded: Not reported
Cleanup Lvl Measure Units: mg/Kg
Basis For Req Cleanup Lvl: Not reported
Max Residual Contamination: 94.900002
Date Info Last Updated: 2010-09-30 00:00:00

Facid: VP25900
Event: 138
Additional Information: tour plant and the locations of past & proposed borings
Start Date: Not reported
End Date: 2010-05-13 00:00:00
Planned Start Date: Not reported
Planned End Date: Not reported
Date Info Last Updated: 2010-06-01 00:00:00
Record Number: 31458

Facid: VP25900
Event: 214
Additional Information: Deed Affidavit Recorded in Hennepin Co;for chlorinated VOCs in the GW and VOCs in soil gas
Start Date: 2011-03-24 00:00:00
End Date: 2011-04-01 00:00:00
Planned Start Date: Not reported
Planned End Date: Not reported
Date Info Last Updated: 2011-04-04 00:00:00
Record Number: 32477

Facid: VP25900
Event: 218
Additional Information: to Domenic Macini, Novacap/LPDC Holding Corp or Smyth
Start Date: 2011-04-15 00:00:00
End Date: 2011-04-21 00:00:00
Planned Start Date: Not reported
Planned End Date: Not reported
Date Info Last Updated: 2011-04-15 00:00:00
Record Number: 32509

SMYTH COMPANIES FACILITY (Continued) **S110144971**

Facid:	VP25900
Event:	VIC Program Participation Dates (Start/End)
Additional Information:	None Entered
Start Date:	2010-01-19 00:00:00
End Date:	2011-05-13 00:00:00
Planned Start Date:	Not reported
Planned End Date:	Not reported
Date Info Last Updated:	2010-02-04 00:00:00
Record Number:	30960

Facid:	VP25900
Event:	Phase I Investigation
Additional Information:	ASTM E1527-05 for Smyth Companies, Inc.
Start Date:	2009-10-01 00:00:00
End Date:	2009-10-28 00:00:00
Planned Start Date:	Not reported
Planned End Date:	Not reported
Date Info Last Updated:	2010-02-05 00:00:00
Record Number:	30963

Facid:	VP25900
Event:	Phase I Investigation
Additional Information:	ASTM E1527-00 for Wells Fargo Bank MN, NA
Start Date:	2004-11-01 00:00:00
End Date:	2004-11-15 00:00:00
Planned Start Date:	Not reported
Planned End Date:	Not reported
Date Info Last Updated:	2010-02-05 00:00:00
Record Number:	30961

Facid:	VP25900
Event:	Phase II Investigation
Additional Information:	6 geoprobe, soil, gw and soil gas samples coll/analy. And 2 Hand Augers for soil samples
Start Date:	2009-11-15 00:00:00
End Date:	2010-01-13 00:00:00
Planned Start Date:	Not reported
Planned End Date:	Not reported
Date Info Last Updated:	2010-02-05 00:00:00
Record Number:	30966

Facid:	VP25900
Event:	Phase II Investigation
Additional Information:	Supplemental Phase II ESA (7 pushprobes; Liesch with Matrix Environmental, LLC)
Start Date:	2010-06-07 00:00:00
End Date:	2010-09-03 00:00:00
Planned Start Date:	Not reported
Planned End Date:	Not reported
Date Info Last Updated:	2010-09-21 00:00:00
Record Number:	31784

Facid:	VP25900
GW Recepts Prot by Rem Actn:	Not reported
Ecological receptors present:	False
Type of ecological receptors:	Not reported
Acres of contaminated soil:	1.6

SMYTH COMPANIES FACILITY (Continued) **S110144971**

Volume of contaminated soil:	Not reported
Acres of surface water impacted:	Not reported
Acres of wetland impacted:	Not reported
Acres of sediment impacted:	Not reported
GW Plume Area Acres:	1
Cleanup Conducted:	True
Acres of Contam Soil remediate:	Not reported
Volume of Soil Cleaned:	Not reported
# Municipal wells contamd:	Not reported
# Dom wells contam:	Not reported
# People Impct SW intake contam:	Not reported
# Drums Revolved from site:	Not reported
Yr Soil Remediated:	Not reported
Acres of Soil w/ Restrict Access:	Not reported
Yr IC remedy complete:	Not reported
Yr GW remedy completed:	Not reported
Year GWIC completed:	Not reported
Acres of wetland of sediment remediated:	Not reported
Public financing:	False
Assurance help:	True
Land use Classfn At Site:	Commercial
Land use Vicinity Of Site:	Commercial
Deed notif Present On Site:	True
Restrictive Covenant Present:	False
Restrictions:	For the purpose of this letter, the identified release at the Site is defined as the PAHs, selenium and lead in the soil, and PCE, TCE, 1,1-DCE and 1,2-DCA in the ground water (Identified Release).
GW Pump and Treat Used at site:	False
Quaternary Perched:	True
Quaternary Water Table:	False
Quaternary Confined:	False
Cretaceous:	False
Plattville:	False
St. peter:	False
Prairie Duchien:	False
Jordan:	False
Ironton/Galesville:	False
Mt Simon Hinckley:	False
Precambrian Undefferentiated:	False
Other/Unknown Aquifier:	False
Date Info Last Updated:	2011-04-15 00:00:00
Inst Control Info Updated:	2011-04-04 00:00:00
Inst Control Filed Location:	Hennepin County Recorders Ofs
SW Classification (Primary):	Not reported
SW Classification (Secondary):	Not reported
Miscellaneous:	Not reported
SW Comments:	Not reported

MN Voluntary Investigation Cleanup Program:

Facility ID:	VP25900
Facility Type:	Printing
Facility Address 2:	Not reported
Core Program Interest Id:	57567308
Link Id:	6931
Active:	False
Pay Complete:	False

SMYTH COMPANIES FACILITY (Continued) **S110144971**

MPCA Region:	Metro
Size Acres:	1.67
HRS Score:	Not reported
Enforcement Lead Agency:	MPCA
Federal Defferal Plot:	False
Petroleum Brownfields Prog?:	False
Emergency:	False
Site Classification:	False
RD/RA:	False
RL/FS:	False
Fund financed:	False
Npl:	False
Plp:	False
District:	Not reported
Program Reffered from:	Not reported
Program Interest:	VIC
Physical Location:	SE of Mpls along SE Hiawatha Ave/RR commercial/industrial corridor.
Natural Source damage:	False
Clean up Cost:	Not reported
Indian Reservation:	False
Reservation Name:	Not reported
MPCA Owned Wells at site:	False
Created By:	Pjensen
Date Created:	01/19/2010
Date Last Updated:	06/20/2011
Federal Facility:	False
Primary Funding Source:	Not reported
EPA Id:	Not reported
MPCA Id:	Not reported
Alpha Sort:	Not reported
Legal Distt:	62A
Congressional Dist:	5
Scale Of Map Used Pls Loc Data:	N
Township:	29
Range:	24
Range East West:	W
Section:	36
Pls Qtr Section (160 Acres):	NW
Pls Qtr Qtr Section (40 Acres):	Not reported
Pls Qtr-Qtr-Qtr Section (10 Acres):	Not reported
Pls Qtr-Qtr-Qtr-Qtr Section (2.5 Acres):	Not reported
Quad:	1289
NAD Number:	83
Desc Of UTM Coord Pt:	Center of Site
UTM Coord Pt Data Source:	4
Org Providing The UTM Coord Point Data:	Liesch Associates, Inc.
Method For Loc Public Land Survey:	A1
Method Of Utm Coord Pt Data Collection:	I1
Date Of Utm Coord Pt Data Collection:	2009-11-25 00:00:00
COL Date Qual:	Not reported
Map Scale:	N
Verification Method:	Not reported
horizref:	Not reported
Utm Source:	Not reported
Utm Method:	Not reported
Utm Scale:	Not reported
Utm Accuracy:	Not reported

SMYTH COMPANIES FACILITY (Continued) **S110144971**

Utm East:	481129.08279999997
Utm North:	4978061.1283
Utm Zone:	15
Basin Code:	2
Major Watershed:	20
Major Watershed:	20114
Method For Loc Public Land Survey:	Not reported
Scale Of Map Used Pls Loc Data:	Not reported
Township 2:	Not reported
Range 2:	Not reported
Range East West:	Not reported
Section 2:	Not reported
Pls Qtr Section (160 Acres) 2:	Not reported
Pls Qtr Qtr Section (40 Acres)2:	Not reported
Pls Qtr Qtr Qtr Section (10 Acres)2:	Not reported
Pls Qtr Qtr Qtr Qtr Section (2.5 Acres) 2:	Not reported
Quad 2:	Not reported
File Location:	Archival Storage
GIS Application GIS:	False
Notes:	Novacap Industries III, LP VP seeks a No Association for acquisition of the Smyth Companies, Inc. site, and both Novacap and Smyth named on the NAD (as Novacap seeks to acquire Smyth). An affidavit is provided toward the requested RNAD for Smyth. Both desire to get a No Action and an Off-Site source determ for GW.
Contact Type:	Staff PL/PM (Project Leader/Project Manager)s
Company Name:	MPCA
Contact Address:	520 Lafayette Rd N
Contact Address 2:	Not reported
Contact City,St,Zip:	St. Paul, MN 55155
Contact Province:	Not reported
Contact Country:	Not reported
Contact Postal code:	Not reported
Contact Phone:	6517572627
Contact Phone Ext:	Not reported
Contact Fax:	6512969707
Contact E-mail:	edward.olson@state.mn.us
Contact Cell Phone:	Not reported
Contact Information Last Updated:	2010-02-04 00:00:00
Misc Contact Info:	Not reported
Receive Invoice:	F
Staff Id Num:	3366

Contact Type:	Staff TA (Technical Analyst)
Company Name:	MPCA
Contact Address:	520 Lafayette Rd N
Contact Address 2:	Not reported
Contact City,St,Zip:	St. Paul, MN 551554194
Contact Province:	Not reported
Contact Country:	Not reported
Contact Postal code:	Not reported
Contact Phone:	6517572226
Contact Phone Ext:	Not reported
Contact Fax:	6512969707
Contact E-mail:	john.betcher@state.mn.us
Contact Cell Phone:	Not reported
Contact Information Last Updated:	2010-02-04 00:00:00
Misc Contact Info:	Not reported

SMYTH COMPANIES FACILITY (Continued) **S110144971**

Receive Invoice:	F
Staff Id Num:	3196

Contact Type:	Voluntary Party
Company Name:	Novacap Industries III, L.P.
Contact Address:	375 Roland-Therrien Boulevard
Contact Address 2:	Not reported
Contact City,St,Zip:	Longueuil
Contact Province:	Quebec
Contact Country:	Canada
Contact Postal code:	J4H4A6
Contact Phone:	4506515000
Contact Phone Ext:	Not reported
Contact Fax:	Not reported
Contact E-mail:	Not reported
Contact Cell Phone:	Not reported
Contact Information Last Updated:	2010-02-04 00:00:00
Misc Contact Info:	Not reported
Receive Invoice:	T
Staff Id Num:	Not reported

Contact Type:	Owner
Company Name:	Smyth Companies, Inc.
Contact Address:	1085 Snelling Avenue North
Contact Address 2:	Not reported
Contact City,St,Zip:	St. Paul, MN 56108
Contact Province:	Not reported
Contact Country:	Not reported
Contact Postal code:	Not reported
Contact Phone:	6516432289
Contact Phone Ext:	Not reported
Contact Fax:	Not reported
Contact E-mail:	Not reported
Contact Cell Phone:	Not reported
Contact Information Last Updated:	2010-02-04 00:00:00
Misc Contact Info:	Not reported
Receive Invoice:	F
Staff Id Num:	Not reported

Contact Type:	Operator
Company Name:	Smyth Companies, Inc. QA/Safety Dir
Contact Address:	2300 E 26th street
Contact Address 2:	Not reported
Contact City,St,Zip:	Minneapolis, MN 554061236
Contact Province:	Not reported
Contact Country:	Not reported
Contact Postal code:	Not reported
Contact Phone:	6122306065
Contact Phone Ext:	Not reported
Contact Fax:	6127229456
Contact E-mail:	tburazin@smythco.com
Contact Cell Phone:	Not reported
Contact Information Last Updated:	2010-05-14 00:00:00
Misc Contact Info:	Not reported
Receive Invoice:	F
Staff Id Num:	Not reported

SMYTH COMPANIES FACILITY (Continued) **S110144971**

Contact Type:	Consultant
Company Name:	Liesch Associates, Inc.
Contact Address:	13400 15th Avenue North
Contact Address 2:	Not reported
Contact City,St,Zip:	Minneapolis, MN 55441
Contact Province:	Not reported
Contact Country:	Not reported
Contact Postal code:	Not reported
Contact Phone:	7634893178
Contact Phone Ext:	Not reported
Contact Fax:	7634893101
Contact E-mail:	eric.stommes@liesch.com
Contact Cell Phone:	Not reported
Contact Information Last Updated:	2010-02-04 00:00:00
Misc Contact Info:	Not reported
Receive Invoice:	F
Staff Id Num:	Not reported

Contact Type:	Legal Counsel
Company Name:	Dorsey and Whitney LLP
Contact Address:	50 South Sixth Street, Suite 1500
Contact Address 2:	Not reported
Contact City,St,Zip:	Minneapolis, MN 554021498
Contact Province:	Not reported
Contact Country:	Not reported
Contact Postal code:	Not reported
Contact Phone:	6123407815
Contact Phone Ext:	Not reported
Contact Fax:	6123402807
Contact E-mail:	kaster.mark@dorsey.com
Contact Cell Phone:	Not reported
Contact Information Last Updated:	2010-02-04 00:00:00
Misc Contact Info:	Not reported
Receive Invoice:	F
Staff Id Num:	Not reported

Contaminant Id:	1,1-Dichloroethane
Contaminated Media:	Ground Water
Req Cleanup Concluded:	70
Cleanup Lvl Measure Units:	ug/L
Basis For Req Cleanup Lvl:	HRL (Health Risk Limit)
Max Residual Contamination:	8.3000002
Date Info Last Updated:	2010-02-05 00:00:00

Contaminant Id:	Tetrachloroethylene; (Perchloroethylene
Contaminated Media:	Ground Water
Req Cleanup Concluded:	5
Cleanup Lvl Measure Units:	ug/L
Basis For Req Cleanup Lvl:	HRL (Health Risk Limit)
Max Residual Contamination:	64.699997
Date Info Last Updated:	2010-02-12 00:00:00

Contaminant Id:	Trichloroethylene; (TCE
Contaminated Media:	Ground Water
Req Cleanup Concluded:	5
Cleanup Lvl Measure Units:	ug/L
Basis For Req Cleanup Lvl:	HRL (Health Risk Limit)

SMYTH COMPANIES FACILITY (Continued) **S110144971**

Max Residual Contamination: 1.2
Date Info Last Updated: 2010-02-12 00:00:00

Contaminant Id: Selenium
Contaminated Media: Soil
Req Cleanup Concluded: 1.5
Cleanup Lvl Measure Units: mg/Kg
Basis For Req Cleanup Lvl: SLV (Soil Leaching Value)
Max Residual Contamination: 3.5999999
Date Info Last Updated: 2010-02-12 00:00:00

Contaminant Id: 1,2-Dichloroethane
Contaminated Media: 6
Req Cleanup Concluded: 1
Cleanup Lvl Measure Units: ug/m3
Basis For Req Cleanup Lvl: ISV (Intrusion Screening Value)
Max Residual Contamination: 12.3
Date Info Last Updated: 2010-02-12 00:00:00

Contaminant Id: Vinyl chloride; (chloroethene
Contaminated Media: 6
Req Cleanup Concluded: 3
Cleanup Lvl Measure Units: ug/m3
Basis For Req Cleanup Lvl: ISV (Intrusion Screening Value)
Max Residual Contamination: 3.5
Date Info Last Updated: 2010-02-12 00:00:00

Contaminant Id: 106-99-0
Contaminated Media: 6
Req Cleanup Concluded: 1
Cleanup Lvl Measure Units: ug/m3
Basis For Req Cleanup Lvl: ISV (Intrusion Screening Value)
Max Residual Contamination: 22.6
Date Info Last Updated: 2010-02-12 00:00:00

Contaminant Id: Tetrachloroethylene; (Perchloroethylene
Contaminated Media: 6
Req Cleanup Concluded: 60
Cleanup Lvl Measure Units: ug/m3
Basis For Req Cleanup Lvl: ISV (Intrusion Screening Value)
Max Residual Contamination: 520
Date Info Last Updated: 2010-02-12 00:00:00

Contaminant Id: Benzene
Contaminated Media: 6
Req Cleanup Concluded: 13
Cleanup Lvl Measure Units: ug/m3
Basis For Req Cleanup Lvl: ISV (Intrusion Screening Value)
Max Residual Contamination: 139
Date Info Last Updated: 2010-02-12 00:00:00

Contaminant Id: Lead
Contaminated Media: Soil
Req Cleanup Concluded: 300
Cleanup Lvl Measure Units: mg/Kg
Basis For Req Cleanup Lvl: SRV (Soil Reference Value)
Max Residual Contamination: 122

SMYTH COMPANIES FACILITY (Continued) **S110144971**

Date Info Last Updated: 2010-02-25 00:00:00

Contaminant Id: Benzene
Contaminated Media: Soil
Req Cleanup Concluded: 3.4000002E
Cleanup Lvl Measure Units: mg/Kg
Basis For Req Cleanup Lvl: SLV (Soil Leaching Value)
Max Residual Contamination: 0.055
Date Info Last Updated: 2010-09-21 00:00:00

Contaminant Id: Diesel Range Organics
Contaminated Media: Soil
Req Cleanup Concluded: Not reported
Cleanup Lvl Measure Units: mg/Kg
Basis For Req Cleanup Lvl: Not reported
Max Residual Contamination: 94.900002
Date Info Last Updated: 2010-09-30 00:00:00

Facid: VP25900
Event: 138
Additional Information: tour plant and the locations of past & proposed borings
Start Date: Not reported
End Date: 2010-05-13 00:00:00
Planned Start Date: Not reported
Planned End Date: Not reported
Date Info Last Updated: 2010-06-01 00:00:00
Record Number: 31458

Facid: VP25900
Event: 214
Additional Information: Deed Affidavit Recorded in Hennepin Co;for chlorinated VOCs in the GW and VOCs in soil gas
Start Date: 2011-03-24 00:00:00
End Date: 2011-04-01 00:00:00
Planned Start Date: Not reported
Planned End Date: Not reported
Date Info Last Updated: 2011-04-04 00:00:00
Record Number: 32477

Facid: VP25900
Event: 218
Additional Information: to Domenic Macini, Novacap/LPDC Holding Corp or Smyth
Start Date: 2011-04-15 00:00:00
End Date: 2011-04-21 00:00:00
Planned Start Date: Not reported
Planned End Date: Not reported
Date Info Last Updated: 2011-04-15 00:00:00
Record Number: 32509

Facid: VP25900
Event: VIC Program Participation Dates (Start/End)
Additional Information: None Entered
Start Date: 2010-01-19 00:00:00
End Date: 2011-05-13 00:00:00
Planned Start Date: Not reported
Planned End Date: Not reported
Date Info Last Updated: 2010-02-04 00:00:00

SMYTH COMPANIES FACILITY (Continued) **S110144971**

Record Number: 30960

Facid: VP25900
Event: Phase I Investigation
Additional Information: ASTM E1527-05 for Smyth Companies, Inc.
Start Date: 2009-10-01 00:00:00
End Date: 2009-10-28 00:00:00
Planned Start Date: Not reported
Planned End Date: Not reported
Date Info Last Updated: 2010-02-05 00:00:00
Record Number: 30963

Facid: VP25900
Event: Phase I Investigation
Additional Information: ASTM E1527-00 for Wells Fargo Bank MN, NA
Start Date: 2004-11-01 00:00:00
End Date: 2004-11-15 00:00:00
Planned Start Date: Not reported
Planned End Date: Not reported
Date Info Last Updated: 2010-02-05 00:00:00
Record Number: 30961

Facid: VP25900
Event: Phase II Investigation
Additional Information: 6 geoprobe, soil, gw and soil gas samples coll/analy. And 2 Hand Augers for soil samples
Start Date: 2009-11-15 00:00:00
End Date: 2010-01-13 00:00:00
Planned Start Date: Not reported
Planned End Date: Not reported
Date Info Last Updated: 2010-02-05 00:00:00
Record Number: 30966

Facid: VP25900
Event: Phase II Investigation
Additional Information: Supplemental Phase II ESA (7 pushprobes; Liesch with Matrix Environmental, LLC)
Start Date: 2010-06-07 00:00:00
End Date: 2010-09-03 00:00:00
Planned Start Date: Not reported
Planned End Date: Not reported
Date Info Last Updated: 2010-09-21 00:00:00
Record Number: 31784

Facid: VP25900
GW Recepts Prot by Rem Actn: Not reported
Ecological receptors present: False
Type of ecological receptors: Not reported
Acres of contaminated soil: 1.6
Volume of contaminated soil: Not reported
Acres of surface water impacted: Not reported
Acres of wetland impacted: Not reported
Acres of sediment impacted: Not reported
GW Plume Area Acres: 1
Cleanup Conducted: True
Acres of Contam Soil remediate: Not reported
Volume of Soil Cleaned: Not reported

SMYTH COMPANIES FACILITY (Continued) **S110144971**

# Municipal wells contamd:	Not reported
# Dom wells contam:	Not reported
# People Impct SW intake contam:	Not reported
# Drums Revolved from site:	Not reported
Yr Soil Remediated:	Not reported
Acres of Soil w/ Restrict Access:	Not reported
Yr IC remedy complete:	Not reported
Yr GW remedy completed:	Not reported
Year GWIC completed:	Not reported
Acres of wetland of sediment remediated:	Not reported
Public financing:	False
Assurance help:	True
Land use Classfn At Site:	Commercial
Land use Vicinity Of Site:	Commercial
Deed notif Present On Site:	True
Restrictive Covenant Present:	False
Restrictions:	For the purpose of this letter, the identified release at the Site is defined as the PAHs, selenium and lead in the soil, and PCE, TCE, 1,1-DCE and 1,2-DCA in the ground water (Identified Release).
GW Pump and Treat Used at site:	False
Quaternary Perched:	True
Quaternary Water Table:	False
Quaternary Confined:	False
Cretaceous:	False
Plattville:	False
St. peter:	False
Prairie Duchien:	False
Jordan:	False
Ironton/Galesville:	False
Mt Simon Hinckley:	False
Precambrian Undefferentiated:	False
Other/Unknown Aquifier:	False
Date Info Last Updated:	2011-04-15 00:00:00
Inst Control Info Updated:	2011-04-04 00:00:00
Inst Control Filed Location:	Hennepin County Recorders Ofs
SW Classification (Primary):	Not reported
SW Classification (Secondary):	Not reported
Miscellaneous:	Not reported
SW Comments:	Not reported

F32 **EDR US Hist Cleaners** **1015032768**
SE **2740 MINNEHAHA AVE** **N/A**
< 1/8 **MINNEAPOLIS, MN 55406**
0.086 mi.
454 ft. **Site 1 of 3 in cluster F**

Relative:
Higher

Actual:
842 ft.

EDR Historical Cleaners:

Name:	MEHRA DRY CLEANING
Year:	2010
Address:	2740 MINNEHAHA AVE

F33
SE
< 1/8
0.086 mi.
454 ft.

SALLY BEAUTY SUPPLY - MINNEAPOLIS
2740 MINNEHAHA AVE STE 120
MINNEAPOLIS, MN 55406

MN WIMN **S116500635**
N/A

Site 2 of 3 in cluster F

Relative:
Higher

Actual:
842 ft.

WIMN:

Legislative District:	63A
Status:	Active
Latitude:	44.95232533
Longitude:	-93.23614485
Coordinate Collection Method:	Address Matching House Number
Activity:	Hazardous Waste, Small to Minimal QG
MPCA Id:	MNS000196949
Major Watershed:	Mississippi River - Twin Cities

Click here to access Minnesota Pollution Control Agency:

F34
SE
< 1/8
0.086 mi.
454 ft.

MINNEHAHA MALL #5 (HIAWATHA COMMONS)
2740 MINNEHAHA AVE
MINNEAPOLIS, MN 55406

MN WIMN **S110436706**
N/A

Site 3 of 3 in cluster F

Relative:
Higher

Actual:
842 ft.

WIMN:

Legislative District:	63A
Status:	Inactive
Latitude:	44.95168600
Longitude:	-93.23734299
Coordinate Collection Method:	Interpolation Other
Activity:	Voluntary Investigation & Cleanup (VIC)
MPCA Id:	VP11334
Major Watershed:	Mississippi River - Twin Cities

Click here to access Minnesota Pollution Control Agency:

D35
NE
< 1/8
0.088 mi.
465 ft.

KOENIG EQUIPMENT INC
2400 E 26TH ST
MINNEAPOLIS, MN 55406

RCRA-CESQG **1004737540**
FINDS **MNR000051862**

Site 4 of 5 in cluster D

Relative:
Lower

Actual:
840 ft.

RCRA-CESQG:

Date form received by agency:	06/19/1997
Facility name:	KOENIG EQUIPMENT INC
Facility address:	2400 E 26TH ST MINNEAPOLIS, MN 554061237
EPA ID:	MNR000051862
Contact:	GALEN AABERG
Contact address:	2400 E 26TH ST MINNEAPOLIS, MN 554061237
Contact country:	US
Contact telephone:	(763) 784-5096
Contact email:	Not reported
EPA Region:	05
Classification:	Conditionally Exempt Small Quantity Generator
Description:	Handler: generates 100 kg or less of hazardous waste per calendar month, and accumulates 1000 kg or less of hazardous waste at any time;

KOENIG EQUIPMENT INC (Continued) **1004737540**

or generates 1 kg or less of acutely hazardous waste per calendar month, and accumulates at any time: 1 kg or less of acutely hazardous waste; or 100 kg or less of any residue or contaminated soil, waste or other debris resulting from the cleanup of a spill, into or on any land or water, of acutely hazardous waste; or generates 100 kg or less of any residue or contaminated soil, waste or other debris resulting from the cleanup of a spill, into or on any land or water, of acutely hazardous waste during any calendar month, and accumulates at any time: 1 kg or less of acutely hazardous waste; or 100 kg or less of any residue or contaminated soil, waste or other debris resulting from the cleanup of a spill, into or on any land or water, of acutely hazardous waste

Owner/Operator Summary:

Owner/operator name:	KOENIG EQUIPMENT INC
Owner/operator address:	2400 E 26TH ST MINNEAPOLIS, MN 55406
Owner/operator country:	US
Owner/operator telephone:	(763) 784-5096
Legal status:	Private
Owner/Operator Type:	Owner
Owner/Op start date:	07/26/1999
Owner/Op end date:	Not reported

Handler Activities Summary:

U.S. importer of hazardous waste:	No
Mixed waste (haz. and radioactive):	No
Recycler of hazardous waste:	No
Transporter of hazardous waste:	No
Treater, storer or disposer of HW:	No
Underground injection activity:	No
On-site burner exemption:	No
Furnace exemption:	No
Used oil fuel burner:	No
Used oil processor:	No
User oil refiner:	No
Used oil fuel marketer to burner:	No
Used oil Specification marketer:	No
Used oil transfer facility:	No
Used oil transporter:	No

. Waste code: D000
. Waste name: Not Defined

. Waste code: D001
. Waste name: IGNITABLE WASTE

. Waste code: D002
. Waste name: CORROSIVE WASTE

. Waste code: D008
. Waste name: LEAD

. Waste code: D009
. Waste name: MERCURY

KOENIG EQUIPMENT INC (Continued) **1004737540**

. Waste code: X001
. Waste name: WASTE OILS

Violation Status: No violations found

FINDS:

Registry ID: 110008668904

Environmental Interest/Information System
RCRAInfo is a national information system that supports the Resource Conservation and Recovery Act (RCRA) program through the tracking of events and activities related to facilities that generate, transport, and treat, store, or dispose of hazardous waste. RCRAInfo allows RCRA program staff to track the notification, permit, compliance, and corrective action activities required under RCRA.

MN-DELTA (Minnesota - Permitting, Compliance, And Enforcement Information Management System) facilitates the issuance of permits and manages compliance.

D36
NE
< 1/8
0.088 mi.
465 ft.

Relative:
Lower

Actual:
840 ft.

KOENIG EQUIPMENT INC
2400 E 26TH ST
MINNEAPOLIS, MN 55406

MN UST **U000883589**
MN AST **N/A**
MN Financial Assurance
MN WIMN

Site 5 of 5 in cluster D

UST:

Tank:

MPCA Tank Number:	001
Tank Registration Date:	07/09/1990 00:00:00
Tank Storage Capacity:	3000
Tank Dual Use:	N
Tank Status:	**Removed**
Tank Stored Product:	Gasoline
Tank Construction Material:	Bare/Paint/Asph Coat Steel
Tank Cathodic Protection:	None
Piping Cathodic Protection:	None
Piping Material:	Steel/Iron
Second Contain Tank:	Steel/Iron
Second Contain Pipe:	Not reported
Tank Dispenser:	Submersible
Above/ Under Ground:	Under Ground
AST Base Material:	Not reported
Piping Material Description:	Not reported
Unregulated Tank Registration Date:	Not reported
Heating Product Flag:	Unknown
Haz Waste Generator Id:	Not reported
Product Replaced Date:	Not reported
Sludge Disposal Facility:	Not reported
Comments:	Not reported
Date Added:	10/10/1999 10:56:50
Date Last Updated:	09/24/2008 14:05:32
Staff Id Who Did The Last Update:	RSUCHAN
In Compliance:	No
Serial Number:	Not reported

KOENIG EQUIPMENT INC (Continued) **U000883589**

Tank Action:

MPCA Tank Number:	001
Above Or Underground:	Under Ground
Tank Action ID:	851703
Contractor Number:	Not reported
Supervisor Number:	Not reported
Tank Action:	Remove Tank
Action Date:	01/01/1990 00:00:00
Action Date Unknown:	Not reported
Corrosion Expert Name:	Not reported
Lab Flag:	N
Date Added:	05/05/2000 08:31:55
Date Last Updated:	05/04/2002 08:25:20
Staff Id Who Did The Last Update:	TANKS

MPCA Tank Number:	001
Above Or Underground:	Under Ground
Tank Action ID:	842875
Contractor Number:	Not reported
Supervisor Number:	Not reported
Tank Action:	Install Tank
Action Date:	01/01/1968 00:00:00
Action Date Unknown:	Not reported
Corrosion Expert Name:	Not reported
Lab Flag:	Not reported
Date Added:	05/05/2000 08:31:11
Date Last Updated:	05/04/2002 08:25:20
Staff Id Who Did The Last Update:	TANKS

Tank Compartment:

MPCA Tank Number:	001
Above Or Underground:	Under Ground
Compartment Number:	1
Tank Stored Product Code:	14
Tank Stored Product Desc:	GASOLINE
Compartment Cap:	3000
Heating:	Unknown
Other Desc:	Not reported
Date Added:	10/10/1999 10:58:18
Date Last Updated:	05/04/2002 08:25:20
Staff Id Who Did The Last Update:	TANKS

Tank:

MPCA Tank Number:	002
Tank Registration Date:	07/09/1990 00:00:00
Tank Storage Capacity:	3000
Tank Dual Use:	N
Tank Status:	**Removed**
Tank Stored Product:	Gasoline
Tank Construction Material:	Bare/Paint/Asph Coat Steel
Tank Cathodic Protection:	None
Piping Cathodic Protection:	None
Piping Material:	Steel/Iron
Second Contain Tank:	Steel/Iron
Second Contain Pipe:	Not reported

KOENIG EQUIPMENT INC (Continued) **U000883589**

Tank Dispenser:	Submersible
Above/ Under Ground:	Under Ground
AST Base Material:	Not reported
Piping Material Description:	Not reported
Unregulated Tank Registration Date:	Not reported
Heating Product Flag:	Unknown
Haz Waste Generator Id:	Not reported
Product Replaced Date:	Not reported
Sludge Disposal Facility:	Not reported
Comments:	Not reported
Date Added:	10/10/1999 10:57:13
Date Last Updated:	09/24/2008 14:05:32
Staff Id Who Did The Last Update:	RSUCHAN
In Compliance:	No
Serial Number:	Not reported

Tank Action:

MPCA Tank Number:	002
Above Or Underground:	Under Ground
Tank Action ID:	851704
Contractor Number:	Not reported
Supervisor Number:	Not reported
Tank Action:	Remove Tank
Action Date:	01/01/1990 00:00:00
Action Date Unknown:	Not reported
Corrosion Expert Name:	Not reported
Lab Flag:	N
Date Added:	05/05/2000 08:31:55
Date Last Updated:	05/04/2002 08:25:20
Staff Id Who Did The Last Update:	TANKS

MPCA Tank Number:	002
Above Or Underground:	Under Ground
Tank Action ID:	842876
Contractor Number:	Not reported
Supervisor Number:	Not reported
Tank Action:	Install Tank
Action Date:	01/01/1968 00:00:00
Action Date Unknown:	Not reported
Corrosion Expert Name:	Not reported
Lab Flag:	Not reported
Date Added:	05/05/2000 08:31:11
Date Last Updated:	05/04/2002 08:25:20
Staff Id Who Did The Last Update:	TANKS

Tank Compartment:

MPCA Tank Number:	002
Above Or Underground:	Under Ground
Compartment Number:	1
Tank Stored Product Code:	14
Tank Stored Product Desc:	GASOLINE
Compartment Cap:	3000
Heating:	Unknown
Other Desc:	Not reported
Date Added:	10/10/1999 10:58:38
Date Last Updated:	05/04/2002 08:25:20
Staff Id Who Did The Last Update:	TANKS

KOENIG EQUIPMENT INC (Continued) **U000883589**

Tank:

MPCA Tank Number:	003
Tank Registration Date:	07/09/1990 00:00:00
Tank Storage Capacity:	1000
Tank Dual Use:	N
Tank Status:	**Removed**
Tank Stored Product:	Diesel
Tank Construction Material:	Bare/Paint/Asph Coat Steel
Tank Cathodic Protection:	None
Piping Cathodic Protection:	None
Piping Material:	Steel/Iron
Second Contain Tank:	Steel/Iron
Second Contain Pipe:	Not reported
Tank Dispenser:	Suction
Above/ Under Ground:	Under Ground
AST Base Material:	Not reported
Piping Material Description:	Not reported
Unregulated Tank Registration Date:	Not reported
Heating Product Flag:	Unknown
Haz Waste Generator Id:	Not reported
Product Replaced Date:	Not reported
Sludge Disposal Facility:	Not reported
Comments:	Not reported
Date Added:	10/10/1999 10:56:43
Date Last Updated:	09/24/2008 14:05:32
Staff Id Who Did The Last Update:	RSUCHAN
In Compliance:	No
Serial Number:	Not reported

Tank Action:

MPCA Tank Number:	003
Above Or Underground:	Under Ground
Tank Action ID:	851705
Contractor Number:	Not reported
Supervisor Number:	Not reported
Tank Action:	Remove Tank
Action Date:	01/01/1990 00:00:00
Action Date Unknown:	Not reported
Corrosion Expert Name:	Not reported
Lab Flag:	N
Date Added:	05/05/2000 08:31:55
Date Last Updated:	05/04/2002 08:25:20
Staff Id Who Did The Last Update:	TANKS

MPCA Tank Number:	003
Above Or Underground:	Under Ground
Tank Action ID:	842877
Contractor Number:	Not reported
Supervisor Number:	Not reported
Tank Action:	Install Tank
Action Date:	01/01/1968 00:00:00
Action Date Unknown:	Not reported
Corrosion Expert Name:	Not reported
Lab Flag:	Not reported
Date Added:	05/05/2000 08:31:11
Date Last Updated:	05/04/2002 08:25:20
Staff Id Who Did The Last Update:	TANKS

KOENIG EQUIPMENT INC (Continued) **U000883589**

Tank Compartment:

MPCA Tank Number:	003
Above Or Underground:	Under Ground
Compartment Number:	1
Tank Stored Product Code:	10
Tank Stored Product Desc:	DIESEL
Compartment Cap:	1000
Heating:	Unknown
Other Desc:	Not reported
Date Added:	10/10/1999 10:58:11
Date Last Updated:	05/04/2002 08:25:20
Staff Id Who Did The Last Update:	TANKS

Tank:

MPCA Tank Number:	004
Tank Registration Date:	07/09/1990 00:00:00
Tank Storage Capacity:	1000
Tank Dual Use:	N
Tank Status:	**Removed**
Tank Stored Product:	Diesel
Tank Construction Material:	Bare/Paint/Asph Coat Steel
Tank Cathodic Protection:	None
Piping Cathodic Protection:	None
Piping Material:	Steel/Iron
Second Contain Tank:	Steel/Iron
Second Contain Pipe:	Not reported
Tank Dispenser:	Suction
Above/ Under Ground:	Under Ground
AST Base Material:	Not reported
Piping Material Description:	Not reported
Unregulated Tank Registration Date:	Not reported
Heating Product Flag:	Unknown
Haz Waste Generator Id:	Not reported
Product Replaced Date:	Not reported
Sludge Disposal Facility:	Not reported
Comments:	Not reported
Date Added:	10/10/1999 10:57:13
Date Last Updated:	09/24/2008 14:05:32
Staff Id Who Did The Last Update:	RSUCHAN
In Compliance:	No
Serial Number:	Not reported

Tank Action:

MPCA Tank Number:	004
Above Or Underground:	Under Ground
Tank Action ID:	851706
Contractor Number:	Not reported
Supervisor Number:	Not reported
Tank Action:	Remove Tank
Action Date:	01/01/1990 00:00:00
Action Date Unknown:	Not reported
Corrosion Expert Name:	Not reported
Lab Flag:	N
Date Added:	05/05/2000 08:31:54
Date Last Updated:	05/04/2002 08:25:20
Staff Id Who Did The Last Update:	TANKS

KOENIG EQUIPMENT INC (Continued) **U000883589**

MPCA Tank Number:	004
Above Or Underground:	Under Ground
Tank Action ID:	842878
Contractor Number:	Not reported
Supervisor Number:	Not reported
Tank Action:	Install Tank
Action Date:	01/01/1968 00:00:00
Action Date Unknown:	Not reported
Corrosion Expert Name:	Not reported
Lab Flag:	Not reported
Date Added:	05/05/2000 08:31:11
Date Last Updated:	05/04/2002 08:25:20
Staff Id Who Did The Last Update:	TANKS

Tank Compartment:

MPCA Tank Number:	004
Above Or Underground:	Under Ground
Compartment Number:	1
Tank Stored Product Code:	10
Tank Stored Product Desc:	DIESEL
Compartment Cap:	1000
Heating:	Unknown
Other Desc:	Not reported
Date Added:	10/10/1999 10:58:38
Date Last Updated:	05/04/2002 08:25:20
Staff Id Who Did The Last Update:	TANKS

Tabsite:

Program Interest Id:	202775
Above Or Underground:	Both
Facility Code:	31
Indian Reservation:	No
UST Registration Date:	07/09/1990 00:00:00
AST Registration Date:	11/30/2000 00:00:00
Date Added:	07/23/1992 19:11:05
Date Last Updated:	05/23/2003 09:21:03
Staff Id Who Did The Last Update:	SYS
Max Monthly Gallons:	Not reported
Vapor Recovery Installed:	Unknown
Vapor Notify Required:	Unknown

Lat Long:

Program Id:	202775
Latlong ID:	0
Latitude Degrees:	Not reported
Latitude Minutes:	Not reported
Latitude Seconds:	Not reported
Longitude Degrees:	Not reported
Longitude Minutes:	Not reported
Longitude Seconds:	Not reported
Collection Date:	Not reported
LatLong Description:	Not reported
TMSP Added:	01/26/2013 14:40:57
Date Last Updated:	01/26/2013 14:40:57
Staff Id Last Updated:	JBRANDO

KOENIG EQUIPMENT INC (Continued) **U000883589**

Coord Source Type:	Not reported
Org Name Source:	Not reported
Program Id:	202775
Latlong ID:	43845
Latitude Degrees:	44
Latitude Minutes:	57
Latitude Seconds:	20.65
Longitude Degrees:	-93
Longitude Minutes:	14
Longitude Seconds:	15.21
Collection Date:	03/15/2010 18:15:32
LatLong Description:	Not reported
TMSP Added:	08/28/2000 10:32:13
Date Last Updated:	03/15/2010 18:54:25
Staff Id Last Updated:	MAPT_NC
Coord Source Type:	2
Org Name Source:	MPCA

AST:

Tank:

MPCA Tank Number:	1001
Tank Registration Date:	11/30/2000 00:00:00
Tank Dual Use:	N
Tank Storage Capacity:	400
Tank Status:	Active
Tank Stored Product:	Used Or Waste Oil
Tank Construction Material:	Bare/Paint/Asph Coat Steel
Tank Cathodic Protection:	Not reported
Piping Cathodic Protection:	Not reported
Piping Material:	Copper
Secondary Containment Tank:	Not reported
Second Contain Pipe:	Not reported
Tank Dispenser:	Not reported
Above/Under Ground:	Above Ground
Serial Number:	Not reported
Date Added:	12/13/2000 13:29:48
Date Last Updated:	09/24/2008 14:05:32
AST Base Material:	Located Indoors
Piping Material Desc:	Not reported
Unregulated Tank Registration Date:	Not reported
Heating Product Flag:	Not reported
HazWaste Generator Id:	Not reported
Product Replaced Date:	Not reported
Sludge Disposal Facility:	Not reported
Comments:	Not reported
Staff Id Who Did The Last Update:	RSUCHAN
In Compliance:	Yes

Tank Action:

MPCA Tank Number:	1001
Above Or Underground:	Above Ground
Tank Action ID:	862956
Contractor Number:	Not reported
Supervisor Number:	Not reported
Tank Action:	Install Tank
Action Date:	06/01/1995 00:00:00

KOENIG EQUIPMENT INC (Continued) **U000883589**

Action Date Unknown:	Not reported
Corrosion Expert Name:	Not reported
Lab Flag:	Not reported
Date Added:	12/13/2000 13:30:37
Date Last Updated:	05/04/2002 08:25:20
Staff Id Who Did The Last Update:	TANKS

Tank Compartment:

MPCA Tank Number:	1001
Above Or Underground:	Above Ground
Compartment Number:	1
Tank Stored Product Code:	24
Tank Stored Product Desc:	Not reported
Compartment Cap:	400
Heating:	No
Other Desc:	Not reported
Date Added:	12/13/2000 13:29:48
Date Last Updated:	05/04/2002 08:25:20
Staff Id Who Did The Last Update:	TANKS

Tabsite:

Program Interest Id:	202775
Above Or Underground:	Both
Facility Code:	31
Indian Reservation:	No
UST Registration Date:	07/09/1990 00:00:00
AST Registration Date:	11/30/2000 00:00:00
Date Added:	07/23/1992 19:11:05
Date Last Updated:	05/23/2003 09:21:03
Staff Id Who Did The Last Update:	SYS
Max Monthly Gallons:	Not reported
Vapor Recovery Installed:	Unknown
Vapor Notify Required:	Unknown

Lat Long:

Program Id:	202775
Latlong ID:	0
Latitude Degrees:	Not reported
Latitude Minutes:	Not reported
Latitude Seconds:	Not reported
Longitude Degrees:	Not reported
Longitude Minutes:	Not reported
Longitude Seconds:	Not reported
Collection Date:	Not reported
LatLong Description:	Not reported
TMSP Added:	01/26/2013 14:40:57
Date Last Updated:	01/26/2013 14:40:57
Staff Id Last Updated:	JBRANDO
Coord Source Type:	Not reported
Org Name Source:	Not reported

Program Id:	202775
Latlong ID:	43845
Latitude Degrees:	44
Latitude Minutes:	57

KOENIG EQUIPMENT INC (Continued) **U000883589**

Latitude Seconds:	20.65
Longitude Degrees:	-93
Longitude Minutes:	14
Longitude Seconds:	15.21
Collection Date:	03/15/2010 18:15:32
LatLong Description:	Not reported
TMSP Added:	08/28/2000 10:32:13
Date Last Updated:	03/15/2010 18:54:25
Staff Id Last Updated:	MAPT_NC
Coord Source Type:	2
Org Name Source:	MPCA

MN Financial Assurance 1:

PROGRAM ID:	202775
Township Name:	Not reported
Region:	1
Interest Type:	Tank site
ADDR ID:	50476
Interest Telephone:	NO CORE PI PH.
Preferred ID:	14090
Interest Start Date:	07/23/1992
Interest End Date:	Not reported
Activity Flag:	Y
TMSP Added:	03/24/2006
TMSP Last Update:	03/24/2006 10:44:01
Staff ID Last Update:	TALES
Source:	CORE
Source ID:	40446
Country Code:	USA
FOR State:	Not reported
FOR Zone:	Not reported
FIPS County Code:	053
Comments:	Not reported

PROGRAM ID:	202775
Township Name:	Not reported
Region:	1
Interest Type:	Deleted Tank Site
ADDR ID:	201404
Interest Telephone:	6127294564
Preferred ID:	14090
Interest Start Date:	07/23/1992
Interest End Date:	Not reported
Activity Flag:	Y
TMSP Added:	07/23/1992
TMSP Last Update:	03/24/2006 10:44:01
Staff ID Last Update:	RSUCHAN
Source:	TALES
Source ID:	0
Country Code:	USA
FOR State:	Not reported
FOR Zone:	None
FIPS County Code:	053
Comments:	Not reported

Latitude Longitude:

KOENIG EQUIPMENT INC (Continued) **U000883589**

Program Id:	202775
Lat/Long ID:	0
Latitude Degrees:	Not reported
Latitude Minutes:	Not reported
Latitude Seconds:	Not reported
Longitude Degrees:	Not reported
Longitude Minutes:	Not reported
Longitude Seconds:	Not reported
Collection Date:	Not reported
Lat/Long Description:	Not reported
TMSP Added:	01/26/2013 14:40:57
TMSP Last Update:	01/26/2013 14:40:57
Staff ID Last Update:	JBRANDO
Coord Source Type:	Not reported
Org Name Source:	Not reported
Coord Coll Meth:	Not reported
Map Scale Code:	Not reported
Source:	TALES
Site ID:	40446
Spatial ID:	51065061

Program Id:	202775
Lat/Long ID:	43845
Latitude Degrees:	44
Latitude Minutes:	57
Latitude Seconds:	20.65
Longitude Degrees:	-93
Longitude Minutes:	14
Longitude Seconds:	15.21
Collection Date:	03/15/2010 18:15:32
Lat/Long Description:	Not reported
TMSP Added:	08/28/2000 10:32:13
TMSP Last Update:	03/15/2010 18:54:25
Staff ID Last Update:	MAPT_NC
Coord Source Type:	2
Org Name Source:	MPCA
Coord Coll Meth:	A1
Map Scale Code:	E
Source:	CORE
Site ID:	40446
Spatial ID:	51065061

Tab Site:

Program Id:	202775
Facility Code:	31
Above or Under Code:	3
Indian Reservation:	N
Ust Registration Date:	07/09/1990 00:00:00
Ast Registration Date:	11/30/2000 00:00:00
TMSP Added:	07/23/1992 19:11:05
TMSP Last Update:	05/23/2003 09:21:03
Staff ID Last Update:	SYS
Max Monthy Gallons:	Not reported
Vapor Recovery Installed:	U
Vapor Notif Required:	U

KOENIG EQUIPMENT INC (Continued) **U000883589**

WIMN:

Legislative District:	63A
Status:	Active
Latitude:	44.95563808
Longitude:	-93.23766356
Coordinate Collection Method:	Address Matching House Number
Activity:	Multiple Activities
MPCA Id:	Multiple Activities
Major Watershed:	Mississippi River - Twin Cities

Click here to access Minnesota Pollution Control Agency:

G37 SSW < 1/8 0.091 mi. 478 ft. | **MINNEAPOLIS CITY OF SEWER DEPT** | **RCRA NonGen / NLR** | **1000866911**
28TH ST & HIAWATHA AVE S | **MN WIMN** | **MN0000052514**
MINNEAPOLIS, MN 55404

Site 1 of 7 in cluster G

Relative: Higher

Actual: 846 ft.

RCRA NonGen / NLR:

Date form received by agency:	11/09/1993
Facility name:	MINNEAPOLIS CITY OF SEWER DEPT
Facility address:	28TH ST & HIAWATHA AVE S MINNEAPOLIS, MN 55404
EPA ID:	MN0000052514
Mailing address:	1901 E 26TH ST MINNEAPOLIS, MN 55404
Contact:	Not reported
Contact address:	Not reported Not reported
Contact country:	US
Contact telephone:	Not reported
Contact email:	Not reported
EPA Region:	05
Classification:	Non-Generator
Description:	Handler: Non-Generators do not presently generate hazardous waste

Owner/Operator Summary:

Owner/operator name:	MINNEAPOLIS CITY OF SEWER DEPT
Owner/operator address:	28TH ST & HIAWATHA AVE S MINNEAPOLIS, MN 55404
Owner/operator country:	US
Owner/operator telephone:	NONE
Legal status:	Private
Owner/Operator Type:	Owner
Owner/Op start date:	07/26/1999
Owner/Op end date:	05/14/1999

Handler Activities Summary:

U.S. importer of hazardous waste:	No
Mixed waste (haz. and radioactive):	No
Recycler of hazardous waste:	No
Transporter of hazardous waste:	No
Treater, storer or disposer of HW:	No
Underground injection activity:	No
On-site burner exemption:	No
Furnace exemption:	No

MINNEAPOLIS CITY OF SEWER DEPT (Continued) **1000866911**

Used oil fuel burner: No
Used oil processor: No
User oil refiner: No
Used oil fuel marketer to burner: No
Used oil Specification marketer: No
Used oil transfer facility: No
Used oil transporter: No

. Waste code: D000
. Waste name: Not Defined

. Waste code: D008
. Waste name: LEAD

. Waste code: D039
. Waste name: TETRACHLOROETHYLENE

Violation Status: No violations found

WIMN:
Legislative District: 63A
Status: Inactive
Latitude: 44.95193400
Longitude: -93.24083000
Coordinate Collection Method: Address Matching House Number
Activity: Hazardous Waste, Small to Minimal QG
MPCA Id: MN0000052514
Major Watershed: Mississippi River - Twin Cities

Click here to access Minnesota Pollution Control Agency:

G38 **HIAWATHA WEST SUBSTATION SITE** **MN Financial Assurance** **S111751737**
SSW **28TH ST & HIAWATHA AVE S** **MN WIMN** **N/A**
< 1/8 **MINNEAPOLIS, MN 55404**
0.091 mi.
478 ft. **Site 2 of 7 in cluster G**

Relative:
Higher

Actual:
846 ft.

MN Financial Assurance 1:
PROGRAM ID: 62304977
Township Name: Not reported
Region: 1
Interest Type: Petroleum Brownfield
ADDR ID: 51116
Interest Telephone: NO CORE PI PH.
Preferred ID: 4109
Interest Start Date: 03/21/2012
Interest End Date: Not reported
Activity Flag: Y
TMSP Added: 03/21/2012
TMSP Last Update: 04/02/2012 09:34:10
Staff ID Last Update: MKOPLIT
Source: CORE
Source ID: 62304974
Country Code: USA
FOR State: Not reported
FOR Zone: Not reported
FIPS County Code: 053
Comments: Not reported

HIAWATHA WEST SUBSTATION SITE (Continued) **S111751737**

Latitude Longitude:

Program Id:	62304977
Lat/Long ID:	0
Latitude Degrees:	Not reported
Latitude Minutes:	Not reported
Latitude Seconds:	Not reported
Longitude Degrees:	Not reported
Longitude Minutes:	Not reported
Longitude Seconds:	Not reported
Collection Date:	Not reported
Lat/Long Description:	Not reported
TMSP Added:	04/02/2012 09:34:05
TMSP Last Update:	04/02/2012 09:34:05
Staff ID Last Update:	MKOPLIT
Coord Source Type:	Not reported
Org Name Source:	Not reported
Coord Coll Meth:	Not reported
Map Scale Code:	Not reported
Source:	TALES
Site ID:	62304974
Spatial ID:	62304978

Program Id:	62304977
Lat/Long ID:	197852
Latitude Degrees:	44
Latitude Minutes:	57
Latitude Seconds:	6.96
Longitude Degrees:	-93
Longitude Minutes:	14
Longitude Seconds:	26.98
Collection Date:	03/21/2012 17:35:23
Lat/Long Description:	Not reported
TMSP Added:	03/21/2012 17:55:21
TMSP Last Update:	03/21/2012 17:55:21
Staff ID Last Update:	MAPT_NC
Coord Source Type:	Not reported
Org Name Source:	Not reported
Coord Coll Meth:	A1
Map Scale Code:	Not reported
Source:	CORE
Site ID:	62304974
Spatial ID:	62304978

WIMN:

Legislative District:	63A
Status:	Active
Latitude:	44.95193400
Longitude:	-93.24083000
Coordinate Collection Method:	Address Matching House Number
Activity:	Petroleum Brownfield
MPCA Id:	4109
Major Watershed:	Mississippi River - Twin Cities

Click here to access Minnesota Pollution Control Agency:

G39 SSW < 1/8 0.098 mi. 519 ft. | **CMC HEARTLAND LITE YARD**
HIAWATHA & EAST 28TH
MINNEAPOLIS, MN 55407 | **MN SHWS** **MN SRS** **MN LIENS** | **S106784414** **N/A**

Site 3 of 7 in cluster G

Relative: Higher

Actual: 846 ft.

SHWS:

Facility Id:	SR348
Core Program Interest Id:	55131368
Facility Address 2:	Not reported
Link Id:	6408
Site Type:	Other
Active?:	False
MPCA Region:	Metro
Site Size:	Not reported
Score:	13
Enforcement Lead Agency:	EPA
Federal Deferral Pilot?:	False
Site Classification A Emergency:	False
Site Classification B O and m:	False
Site Classification C Rd/ra:	True
Site Classification D Ri/fs:	True
Fund Financed:	True
Plp:	True
District:	Metro
Program Site Was Referred From:	Not reported
Program Interest:	Dept. of Ag.
Physical Location:	Intersection of Hiawatha and East 28th Street in Mineapolis
Natural Resource Damage:	False
Cleanup Cost:	17000000
Indian Reservation Land?:	False
Reservation Name:	Not reported
MPCA-owned Wells At Site?:	False
Created By:	Gary Krueger
Created Date:	10/03/2002
Last Update Date:	07/03/2013
Federal Facility?:	False
Petroleum Brownfields Prog?:	False
Primary Funding Source:	2
EPA Id:	Not reported
MPCA Id:	Not reported
Basin code:	2
Major water:	20
Minor water:	Not reported
File Location:	Other
VIC Application GIS:	False
Notes:	MDA Lead site - Pesticide facility Arsenic contaminated soil and ground waterOff-site residential soil contamination area is listed on NPL as South Minneapolis Residential Soil Contamination Site
Contact Type:	Staff Other (Title Not Listed)
Company Name:	MPCA
Contact Address:	520 Lafayette Rd N
Contact Address 2:	Not reported
Contact City,St,Zip:	St. Paul, MN 551554194
Contact Province:	Not reported
Contact Country:	Not reported
Contact Postal code:	Not reported
Contact Phone:	(651) 757-6139
Contact Phone Ext:	Not reported

CMC HEARTLAND LITE YARD (Continued) **S106784414**

Contact Fax:	6512969707
Contact E-mail:	gary.krueger@state.mn.us
Contact Cell Phone:	Not reported
Contact Information Last Updated:	2005-08-15 00:00:00
Misc Contact Info:	Not reported
Receive Invoice:	F
Staff Id Num:	3317

Contact Type:	EPA Official
Company Name:	EPA Region 5
Contact Address:	Not reported
Contact Address 2:	Not reported
Contact City,St,Zip:	Not reported
Contact Province:	Not reported
Contact Country:	Not reported
Contact Postal code:	Not reported
Contact Phone:	Not reported
Contact Phone Ext:	Not reported
Contact Fax:	Not reported
Contact E-mail:	Not reported
Contact Cell Phone:	Not reported
Contact Information Last Updated:	2005-08-15 00:00:00
Misc Contact Info:	Not reported
Receive Invoice:	F
Staff Id Num:	Not reported

Contact Type:	Staff PL/PM (Project Leader/Project Manager)s
Company Name:	Dept. of Ag.
Contact Address:	90 West Plato
Contact Address 2:	Not reported
Contact City,St,Zip:	St. Paul, MN 55107
Contact Province:	Not reported
Contact Country:	Not reported
Contact Postal code:	Not reported
Contact Phone:	6512016632
Contact Phone Ext:	Not reported
Contact Fax:	0000000000
Contact E-mail:	Not reported
Contact Cell Phone:	Not reported
Contact Information Last Updated:	2002-10-03 00:00:00
Misc Contact Info:	Not reported
Receive Invoice:	F
Staff Id Num:	Not reported

Contaminant Id:	Arsenic
Contaminated Media:	Soil
Req Cleanup Concluded:	Not reported
Cleanup Lvl Measure Units:	Not reported
Basis For Req Cleanup Lvl:	Not reported
Max Residual Contamination:	Not reported
Date Info Last Updated:	2002-10-03 00:00:00

Contaminant Id:	Arsenic
Contaminated Media:	Ground Water
Req Cleanup Concluded:	Not reported
Cleanup Lvl Measure Units:	Not reported
Basis For Req Cleanup Lvl:	Not reported

CMC HEARTLAND LITE YARD (Continued) **S106784414**

Max Residual Contamination:	Not reported
Date Info Last Updated:	2002-10-03 00:00:00

Facid:	SR348
Event:	137
Additional Information:	Site proposed for NPL
Start Date:	2006-09-27 00:00:00
End Date:	Not reported
Planned Start Date:	Not reported
Planned End Date:	Not reported
Date Info Last Updated:	2006-10-02 00:00:00
Record Number:	25921

Facid:	SR348
Event:	137
Additional Information:	Site - Final listing on NPL
Start Date:	2007-09-22 00:00:00
End Date:	Not reported
Planned Start Date:	Not reported
Planned End Date:	Not reported
Date Info Last Updated:	2007-09-20 00:00:00
Record Number:	27453

Facid:	SR348
Event:	145
Additional Information:	US EPA lead
Start Date:	Not reported
End Date:	Not reported
Planned Start Date:	Not reported
Planned End Date:	Not reported
Date Info Last Updated:	2005-08-15 00:00:00
Record Number:	23917

Facid:	SR348
Event:	150
Additional Information:	Site listed on PLP in April 2002 - MDA Lead
Start Date:	2002-04-15 00:00:00
End Date:	Not reported
Planned Start Date:	Not reported
Planned End Date:	2011-06-30 00:00:00
Date Info Last Updated:	2002-10-03 00:00:00
Record Number:	15332

Facid:	SR348
GW Recepts Prot by Rem Actn:	Not reported
Ecological receptors present:	False
Type of ecological receptors:	Not reported
Acres of contaminated soil:	Not reported
Volume of contaminated soil:	Not reported
Acres of surface water impacted:	Not reported
Acres of wetland impacted:	Not reported
Acres of sediment impacted:	Not reported
GW Plume Area Acres:	Not reported
Cleanup Conducted:	False
Acres of Contam Soil remediate:	Not reported
Volume of Soil Cleaned:	Not reported
# Municipal wells contamd:	Not reported

CMC HEARTLAND LITE YARD (Continued) **S106784414**

# Dom wells contam:	Not reported
# People Impct SW intake contam:	Not reported
# Drums Revolved from site:	Not reported
Yr Soil Remediated:	Not reported
Acres of Soil w/ Restrict Access:	Not reported
Yr IC remedy complete:	Not reported
Yr GW remedy completed:	Not reported
Year GWIC completed:	Not reported
Acres of wetland of sediment remediated:	Not reported
Public financing:	False
Assurance help:	False
Land use Classfn At Site:	Not reported
Land use Vicinity Of Site:	Not reported
Deed notif Present On Site:	False
Restrictive Covenant Present:	False
Restrictions: Not reported	
GW Pump and Treat Used at site:	False
Quaternary Perched:	False
Quaternary Water Table:	False
Quaternary Confined:	False
Cretaceous:	False
Plattville:	False
St. peter:	False
Prairie Duchien:	False
Jordan:	False
Ironton/Galesville:	False
Mt Simon Hinckley:	False
Precambrian Undefferentiated:	False
Other/Unknown Aquifier:	False
Date Info Last Updated:	2006-03-23 00:00:00
Inst Control Info Updated:	2006-03-23 00:00:00
Inst Control Filed Location:	Not reported
SW Classification (Primary):	Not reported
SW Classification (Secondary):	Not reported
Miscellaneous: Not reported	
SW Comments:	Not reported

MN SRS:

Facility ID:	SR348
SEC Address:	Not reported
Link Id:	6408
Facility Type:	Other
Active:	False
Pay Complete:	False
MPCA Region:	Metro
Size Acres:	Not reported
HRS Score:	13
Enforcement Lead Agency:	EPA
Federal Defferal Plot:	False
Petroleum Brownfields Prog?:	False
Emergency:	False
Site Classification:	False
RD/RA:	True
RL/FS:	True
Fund financed:	True
Npl:	True

CMC HEARTLAND LITE YARD (Continued) **S106784414**

Plp:	True
District:	Metro
Program Referred from:	Not reported
Program Interest:	Dept. of Ag.
Physical Location:	Intersection of Hiawatha and East 28th Street in Mineapolis
Natural Source damage:	False
Clean up Cost:	17000000
Indian Reservation:	False
Reserve Name:	Not reported
MPCA Owned Wells at site:	False
Created By:	Gary Krueger
Date Created:	10/03/2002
Date Last Updated:	07/03/2013
Federal Facility:	False
Primary Funding Source:	2
EPA Id:	Not reported
MPCA Id:	Not reported
Alpha Sort:	Not reported
Legal Distt:	57B
Congressional Distt:	6
Public Land Survey Method:	Not reported
Map Scale For PLS Locational Data:	Not reported
Township 2:	Not reported
Range:	Not reported
PLS Township Suffix:	Not reported
section:	Not reported
PLS Qtr Section (160 Acres):	Not reported
PLS Qtr-Qtr Section (40 Acres):	Not reported
Pls Qtr-Qtr-Qtr Section (10 Acres):	Not reported
Pls Qtr-Qtr-Qtr-Qtr Secion (2.5 Acres):	Not reported
Quad:	Not reported
NAD Number:	83
Desc Of UTM Coord Pt:	Not reported
UTM Coord Pt Data Source:	Not reported
Org Providing UTM Coord Point Data:	Not reported
mpcapgmac:	Not reported
Utm Coord Pt Data Collection Method:	Not reported
Date Of Utm Coord Pt Data Collection:	Not reported
COL Date Qual:	Not reported
Map Scale:	Not reported
verifmeth:	Not reported
horizref:	Not reported
Utm Source:	2
Utm Method:	I1
Utm Scale:	A
Utm Accuracy:	Not reported
Utm East:	480801.51270000002
Utm North:	4977652.4404999996
Utm Zone:	15
Basin Code:	2
Major Watershed:	20
Minor Watershed:	Not reported
Public Land Survey Method 2:	Not reported
Map Scale For PLS Locational Data 2:	Not reported
Township 2:	Not reported
Range 2:	Not reported
PLS Township Suffix 2:	Not reported

CMC HEARTLAND LITE YARD (Continued) **S106784414**

Section 2: Not reported
PLS Qtr Section (160 Acres) 2: Not reported
PLS Qtr-Qtr Section (40 Acres) 2: Not reported
PLS Qtr-Qtr Section (10 Acres) 2: Not reported
PLS Qtr-Qtr Section (2.5 Acres) 2: Not reported
Quad 2: Not reported
File Location: Other
VIC Application GIS: False
Notes: MDA Lead site - Pesticide facility Arsenic contaminated soil and ground waterOff-site residential soil contamination area is listed on NPL as South Minneapolis Residential Soil Contamination Site

Contact Type: Staff Other (Title Not Listed)
Company Name: MPCA
Contact Address: 520 Lafayette Rd N
Contact Address 2: Not reported
Contact City,St,Zip: St. Paul, MN 551554194
Contact Province: Not reported
Contact Country: Not reported
Contact Postal code: Not reported
Contact Phone: (651) 757-6139
Contact Phone Ext: Not reported
Contact Fax: 6512969707
Contact E-mail: gary.krueger@state.mn.us
Contact Cell Phone: Not reported
Contact Information Last Updated: 2005-08-15 00:00:00
Misc Contact Info: Not reported
Receive Invoice: F
Staff Id Num: 3317

Contact Type: EPA Official
Company Name: EPA Region 5
Contact Address: Not reported
Contact Address 2: Not reported
Contact City,St,Zip: Not reported
Contact Province: Not reported
Contact Country: Not reported
Contact Postal code: Not reported
Contact Phone: Not reported
Contact Phone Ext: Not reported
Contact Fax: Not reported
Contact E-mail: Not reported
Contact Cell Phone: Not reported
Contact Information Last Updated: 2005-08-15 00:00:00
Misc Contact Info: Not reported
Receive Invoice: F
Staff Id Num: Not reported

Contact Type: Staff PL/PM (Project Leader/Project Manager)s
Company Name: Dept. of Ag.
Contact Address: 90 West Plato
Contact Address 2: Not reported
Contact City,St,Zip: St. Paul, MN 55107
Contact Province: Not reported
Contact Country: Not reported
Contact Postal code: Not reported
Contact Phone: 6512016632
Contact Phone Ext: Not reported

CMC HEARTLAND LITE YARD (Continued) **S106784414**

Contact Fax:	0000000000
Contact E-mail:	Not reported
Contact Cell Phone:	Not reported
Contact Information Last Updated:	2002-10-03 00:00:00
Misc Contact Info:	Not reported
Receive Invoice:	F
Staff Id Num:	Not reported

Contaminant Id:	Arsenic
Contaminated Media:	Soil
Req Cleanup Concluded:	Not reported
Cleanup Lvl Measure Units:	Not reported
Basis For Req Cleanup Lvl:	Not reported
Max Residual Contamination:	Not reported
Date Info Last Updated:	2002-10-03 00:00:00

Contaminant Id:	Arsenic
Contaminated Media:	Ground Water
Req Cleanup Concluded:	Not reported
Cleanup Lvl Measure Units:	Not reported
Basis For Req Cleanup Lvl:	Not reported
Max Residual Contamination:	Not reported
Date Info Last Updated:	2002-10-03 00:00:00

Facid:	SR348
Event:	137
Additional Information:	Site proposed for NPL
Start Date:	2006-09-27 00:00:00
End Date:	Not reported
Planned Start Date:	Not reported
Planned End Date:	Not reported
Date Info Last Updated:	2006-10-02 00:00:00
Record Number:	25921

Facid:	SR348
Event:	137
Additional Information:	Site - Final listing on NPL
Start Date:	2007-09-22 00:00:00
End Date:	Not reported
Planned Start Date:	Not reported
Planned End Date:	Not reported
Date Info Last Updated:	2007-09-20 00:00:00
Record Number:	27453

Facid:	SR348
Event:	145
Additional Information:	US EPA lead
Start Date:	Not reported
End Date:	Not reported
Planned Start Date:	Not reported
Planned End Date:	Not reported
Date Info Last Updated:	2005-08-15 00:00:00
Record Number:	23917

Facid:	SR348
Event:	150
Additional Information:	Site listed on PLP in April 2002 - MDA Lead

CMC HEARTLAND LITE YARD (Continued) **S106784414**

Start Date:	2002-04-15 00:00:00
End Date:	Not reported
Planned Start Date:	Not reported
Planned End Date:	2011-06-30 00:00:00
Date Info Last Updated:	2002-10-03 00:00:00
Record Number:	15332

Facid:	SR348
GW Recepts Prot by Rem Actn:	Not reported
Ecological receptors present:	False
Type of ecological receptors:	Not reported
Acres of contaminated soil:	Not reported
Volume of contaminated soil:	Not reported
Acres of surface water impacted:	Not reported
Acres of wetland impacted:	Not reported
Acres of sediment impacted:	Not reported
GW Plume Area Acres:	Not reported
Cleanup Conducted:	False
Acres of Contam Soil remediate:	Not reported
Volume of Soil Cleaned:	Not reported
# Municipal wells contamd:	Not reported
# Dom wells contam:	Not reported
# People Impct SW intake contam:	Not reported
# Drums Revolved from site:	Not reported
Yr Soil Remediated:	Not reported
Acres of Soil w/ Restrict Access:	Not reported
Yr IC remedy complete:	Not reported
Yr GW remedy completed:	Not reported
Year GWIC completed:	Not reported
Acres of wetland of sediment remediated:	Not reported
Public financing:	False
Assurance help:	False
Land use Classfn At Site:	Not reported
Land use Vicinity Of Site:	Not reported
Deed notif Present On Site:	False
Restrictive Covenant Present:	False
Restrictions: Not reported	
GW Pump and Treat Used at site:	False
Quaternary Perched:	False
Quaternary Water Table:	False
Quaternary Confined:	False
Cretaceous:	False
Plattville:	False
St. peter:	False
Prairie Duchien:	False
Jordan:	False
Ironton/Galesville:	False
Mt Simon Hinckley:	False
Precambrian Undefferentiated:	False
Other/Unknown Aquifier:	False
Date Info Last Updated:	2006-03-23 00:00:00
Inst Control Info Updated:	2006-03-23 00:00:00
Inst Control Filed Location:	Not reported
SW Classification (Primary):	Not reported
SW Classification (Secondary):	Not reported
Miscellaneous: Not reported	
SW Comments:	Not reported

CMC HEARTLAND LITE YARD (Continued) **S106784414**

LIENS:

Facility Id:	SR348
Facility Type:	Other
Program:	Superfund
File Loc:	Other
Deed Notification:	False
Environmental Covenant:	False
Restrictive or Env Covenant Desc:	Not reported
Restrictive Covenant:	False
IC Update:	03/23/2006
IC Filing Loc:	Not reported
Event Desc:	Not reported
Start Date:	Not reported
End Date:	Not reported
Add Info:	Not reported
Notes:	Not reported

G40 SSW < 1/8 0.098 mi. 520 ft. **CMC HEARTLAND LITE YARD SITE** **MN PLP** **S105775345 N/A**

MINNEAPOLIS, MN

Site 4 of 7 in cluster G

Relative: Higher

Actual: 846 ft.

PLP:

On NPL:	No
Score:	13
Assigned Staff:	Project Manager: Robert Anderson
Priority:	Minnesota List of Priorities Classification B: Long-Term Monitoring/Operation and Maintenance C: Response Action Design and Implememation
Unit:	Not reported
Class:	Not reported
Date Listed:	Not reported
Description:	Arsenic contamination has been documented at high levels in the the soils from the soil surface to the water table at approximately 25 feet below ground surface. The site was formerly used for pesticide manufacturing that utilized sodium arsenate and/or lead arsenate in the early 1940's. Operations at the facility ceased around 1968. Arsenic is highly toxic when inhaled or eaten, and is known to cause cancer in humans. A Remedial Investigation determined the extent of contamination in the soils and ground water, and some historical off-site contamination in the neighboring residential areas. The neighborhood surrounding the site was recommended in 2004 to be added to EPA's National Priority List (NPL).
Current Status:	The Former landowner, CMC Heartland and U.S. Borax completed a Response Action at the site involved the excavation of over 62,000 cubic yards of soil. A large portion of the excavated soil was stabilized for landfilling at a MN landfill. The upper four feet of soil within the finished site grade met cleanup goals. Following the response actions an office/warehouse and parking lot was constructed in 2005-2006. Ground water monitoring by the present landowner continues with MDA oversight. During the Remedial Investigation for on-site soil contamination, an additional Remedial Investigation was started by the MDA in the adjoining neighborhood to determine extent of windblown deposition of contaminates from the site. The neighborhood investigation continues to be expanded and is now being conducted by the EPA, with MDA assistance.

G41 SSW < 1/8 0.100 mi. 526 ft. | **DODDS GROVER V** | **EDR US Hist Auto Stat** | **1009839532**
2800 HIAWATHA AVE | **N/A**
MINNEAPOLIS, MN

Site 5 of 7 in cluster G

Relative: Higher

Actual: 846 ft.

EDR Historical Auto Stations:

Name:	BISHER HARLEY S
Year:	1930
Type:	GASOLINE AND OIL SERVICE STATIONS
Name:	DODDS GROVER V
Year:	1940
Type:	GASOLINE AND OIL SERVICE STATIONS

H42 NE < 1/8 0.101 mi. 535 ft. | **DF COUNTRYMAN CO** | **RCRA-CESQG FINDS MN WIMN** | **1004732253**
2425 E 26TH ST | **MND985713239**
MINNEAPOLIS, MN 55406

Site 1 of 3 in cluster H

Relative: Lower

Actual: 840 ft.

RCRA-CESQG:

Date form received by agency:	01/29/2001
Facility name:	EAGLE WELDING
Facility address:	2425 E 26TH ST MINNEAPOLIS, MN 554061255
EPA ID:	MND985713239
Mailing address:	PO BOX 157 MAPLE PLAIN, MN 553590157
Contact:	ADEEL SAAD
Contact address:	PO BOX 157 MAPLE PLAIN, MN 553590157
Contact country:	US
Contact telephone:	(612) 544-3160
Contact email:	Not reported
EPA Region:	05
Classification:	Conditionally Exempt Small Quantity Generator
Description:	Handler: generates 100 kg or less of hazardous waste per calendar month, and accumulates 1000 kg or less of hazardous waste at any time; or generates 1 kg or less of acutely hazardous waste per calendar month, and accumulates at any time: 1 kg or less of acutely hazardous waste; or 100 kg or less of any residue or contaminated soil, waste or other debris resulting from the cleanup of a spill, into or on any land or water, of acutely hazardous waste; or generates 100 kg or less of any residue or contaminated soil, waste or other debris resulting from the cleanup of a spill, into or on any land or water, of acutely hazardous waste during any calendar month, and accumulates at any time: 1 kg or less of acutely hazardous waste; or 100 kg or less of any residue or contaminated soil, waste or other debris resulting from the cleanup of a spill, into or on any land or water, of acutely hazardous waste

Owner/Operator Summary:

Owner/operator name:	EAGLE WELDING
Owner/operator address:	PO BOX 157 MAPLE PLAIN, MN 55359
Owner/operator country:	US
Owner/operator telephone:	(612) 544-3160
Legal status:	Private

DF COUNTRYMAN CO (Continued) **1004732253**

Owner/Operator Type: Owner
Owner/Op start date: 07/26/1999
Owner/Op end date: Not reported

Handler Activities Summary:
U.S. importer of hazardous waste: No
Mixed waste (haz. and radioactive): No
Recycler of hazardous waste: No
Transporter of hazardous waste: No
Treater, storer or disposer of HW: No
Underground injection activity: No
On-site burner exemption: No
Furnace exemption: No
Used oil fuel burner: No
Used oil processor: No
User oil refiner: No
Used oil fuel marketer to burner: No
Used oil Specification marketer: No
Used oil transfer facility: No
Used oil transporter: No

. Waste code: D001
. Waste name: IGNITABLE WASTE

. Waste code: F003
. Waste name: THE FOLLOWING SPENT NONHALOGENATED SOLVENTS: XYLENE, ACETONE, ETHYL ACETATE, ETHYL BENZENE, ETHYL ETHER, METHYL ISOBUTYL KETONE, N-BUTYL ALCOHOL, CYCLOHEXANONE, AND METHANOL; ALL SPENT SOLVENT MIXTURES/BLENDS CONTAINING, BEFORE USE, ONLY THE ABOVE SPENT NONHALOGENATED SOLVENTS; AND ALL SPENT SOLVENT MIXTURES/BLENDS CONTAINING, BEFORE USE, ONE OR MORE OF THE ABOVE NONHALOGENATED SOLVENTS, AND A TOTAL OF TEN PERCENT OR MORE (BY VOLUME) OF ONE OR MORE OF THOSE SOLVENTS LISTED IN F001, F002, F004, AND F005; AND STILL BOTTOMS FROM THE RECOVERY OF THESE SPENT SOLVENTS AND SPENT SOLVENT MIXTURES.

. Waste code: F005
. Waste name: THE FOLLOWING SPENT NONHALOGENATED SOLVENTS: TOLUENE, METHYL ETHYL KETONE, CARBON DISULFIDE, ISOBUTANOL, PYRIDINE, BENZENE, 2-ETHOXYETHANOL, AND 2-NITROPROPANE; ALL SPENT SOLVENT MIXTURES/BLENDS CONTAINING, BEFORE USE, A TOTAL OF TEN PERCENT OR MORE (BY VOLUME) OF ONE OR MORE OF THE ABOVE NONHALOGENATED SOLVENTS OR THOSE SOLVENTS LISTED IN F001, F002, OR F004; AND STILL BOTTOMS FROM THE RECOVERY OF THESE SPENT SOLVENTS AND SPENT SOLVENT MIXTURES.

Historical Generators:
Date form received by agency: 01/29/2001
Site name: EAGLE WELDING
Classification: Conditionally Exempt Small Quantity Generator

Violation Status: No violations found

FINDS:

Registry ID: 110003856532

Environmental Interest/Information System

DF COUNTRYMAN CO (Continued) **1004732253**

RCRAInfo is a national information system that supports the Resource Conservation and Recovery Act (RCRA) program through the tracking of events and activities related to facilities that generate, transport, and treat, store, or dispose of hazardous waste. RCRAInfo allows RCRA program staff to track the notification, permit, compliance, and corrective action activities required under RCRA.

MN-DELTA (Minnesota - Permitting, Compliance, And Enforcement Information Management System) facilitates the issuance of permits and manages compliance.

WIMN:

Legislative District:	63A
Status:	Active
Latitude:	44.95552994
Longitude:	-93.23732527
Coordinate Collection Method:	Address Matching House Number
Activity:	Hazardous Waste, Small to Minimal QG
MPCA Id:	MND985713239
Major Watershed:	Mississippi River - Twin Cities

Click here to access Minnesota Pollution Control Agency:

H43 **RP VOGEL & CO INC** **MN WIMN** **S110228806**
NE **2426 E 26TH ST** **N/A**
< 1/8 **MINNEAPOLIS, MN 55406**
0.103 mi.
546 ft. **Site 2 of 3 in cluster H**

Relative:
Lower

Actual:
840 ft.

WIMN:

Legislative District:	63A
Status:	Active
Latitude:	44.95563983
Longitude:	-93.23729822
Coordinate Collection Method:	Address Matching House Number
Activity:	Hazardous Waste, Small to Minimal QG
MPCA Id:	MND089785232
Major Watershed:	Mississippi River - Twin Cities

Click here to access Minnesota Pollution Control Agency:

H44 **RP VOGEL & CO INC** **RCRA-CESQG** **1000347134**
NE **2426 E 26TH ST** **FINDS** **MND089785232**
< 1/8 **MINNEAPOLIS, MN 55406**
0.103 mi.
546 ft. **Site 3 of 3 in cluster H**

Relative:
Lower

Actual:
840 ft.

RCRA-CESQG:

Date form received by agency:	07/03/2001
Facility name:	RP VOGEL & CO INC
Facility address:	2426 E 26TH ST MINNEAPOLIS, MN 554061237
EPA ID:	MND089785232
Contact:	RICHARD VOGEL
Contact address:	2426 E 26TH ST

RP VOGEL & CO INC (Continued) **1000347134**

MINNEAPOLIS, MN 554061237
Contact country: US
Contact telephone: (612) 729-6653
Contact email: Not reported
EPA Region: 05
Classification: Conditionally Exempt Small Quantity Generator
Description: Handler: generates 100 kg or less of hazardous waste per calendar month, and accumulates 1000 kg or less of hazardous waste at any time; or generates 1 kg or less of acutely hazardous waste per calendar month, and accumulates at any time: 1 kg or less of acutely hazardous waste; or 100 kg or less of any residue or contaminated soil, waste or other debris resulting from the cleanup of a spill, into or on any land or water, of acutely hazardous waste; or generates 100 kg or less of any residue or contaminated soil, waste or other debris resulting from the cleanup of a spill, into or on any land or water, of acutely hazardous waste during any calendar month, and accumulates at any time: 1 kg or less of acutely hazardous waste; or 100 kg or less of any residue or contaminated soil, waste or other debris resulting from the cleanup of a spill, into or on any land or water, of acutely hazardous waste

Owner/Operator Summary:
Owner/operator name: NAME NOT REPORTED
Owner/operator address: ADDRESS NOT REPORTED
CITY NOT REPORTED, AK 99998
Owner/operator country: Not reported
Owner/operator telephone: (312) 555-1212
Legal status: Private
Owner/Operator Type: Operator
Owner/Op start date: Not reported
Owner/Op end date: Not reported

Owner/operator name: RP VOGEL & CO INC
Owner/operator address: 2426 E 26TH ST
MINNEAPOLIS, MN 55406
Owner/operator country: US
Owner/operator telephone: (612) 729-6653
Legal status: Private
Owner/Operator Type: Owner
Owner/Op start date: 07/26/1999
Owner/Op end date: Not reported

Handler Activities Summary:
U.S. importer of hazardous waste: No
Mixed waste (haz. and radioactive): No
Recycler of hazardous waste: No
Transporter of hazardous waste: No
Treater, storer or disposer of HW: No
Underground injection activity: No
On-site burner exemption: No
Furnace exemption: No
Used oil fuel burner: No
Used oil processor: No
User oil refiner: No
Used oil fuel marketer to burner: No
Used oil Specification marketer: No

RP VOGEL & CO INC (Continued) **1000347134**

Used oil transfer facility: No
Used oil transporter: No

Historical Generators:
Date form received by agency: 07/03/2001
Site name: RP VOGEL & CO INC
Classification: Conditionally Exempt Small Quantity Generator

. Waste code: D000
. Waste name: Not Defined

. Waste code: D008
. Waste name: LEAD

. Waste code: D009
. Waste name: MERCURY

. Waste code: F003
. Waste name: THE FOLLOWING SPENT NONHALOGENATED SOLVENTS: XYLENE, ACETONE, ETHYL ACETATE, ETHYL BENZENE, ETHYL ETHER, METHYL ISOBUTYL KETONE, N-BUTYL ALCOHOL, CYCLOHEXANONE, AND METHANOL; ALL SPENT SOLVENT MIXTURES/BLENDS CONTAINING, BEFORE USE, ONLY THE ABOVE SPENT NONHALOGENATED SOLVENTS; AND ALL SPENT SOLVENT MIXTURES/BLENDS CONTAINING, BEFORE USE, ONE OR MORE OF THE ABOVE NONHALOGENATED SOLVENTS, AND A TOTAL OF TEN PERCENT OR MORE (BY VOLUME) OF ONE OR MORE OF THOSE SOLVENTS LISTED IN F001, F002, F004, AND F005; AND STILL BOTTOMS FROM THE RECOVERY OF THESE SPENT SOLVENTS AND SPENT SOLVENT MIXTURES.

Date form received by agency: 06/01/1993
Site name: R P VOGEL AND COMPANY INC
Classification: Not a generator, verified

Violation Status: No violations found

FINDS:

Registry ID: 110003780285

Environmental Interest/Information System
RCRAInfo is a national information system that supports the Resource Conservation and Recovery Act (RCRA) program through the tracking of events and activities related to facilities that generate, transport, and treat, store, or dispose of hazardous waste. RCRAInfo allows RCRA program staff to track the notification, permit, compliance, and corrective action activities required under RCRA.

MN-DELTA (Minnesota - Permitting, Compliance, And Enforcement Information Management System) facilitates the issuance of permits and manages compliance.

45 NNW < 1/8 0.106 mi. 560 ft. | **NORWEST ZONE RAILYARD**
SEE LOCATION DESCRIPTION
MINNEAPOLIS, MN 55404 | **MN LS** | **S103208238**
MN WIMN | **N/A**

Relative: Lower

Actual: 840 ft.

MN LS:

Link ID:	4874
EPA ID:	Not reported
MPCA ID:	VP9580
Method:	I1
CERCLIS:	No
National Priorities List:	No
PLP:	No
Voluntary Cleanup & Investigation:	Yes
RCRA Treatment Storage & Disposal:	No
RCRA Generator:	No
Solid Waste Permit:	No
Dumps:	No
No Further Remedial Action Planned:	No
Delisted From PLP By MPCA:	No
LCP:	No
Brownfield:	No
Entity Type:	VIC

WIMN:

Legislative District:	63A
Status:	Inactive
Latitude:	44.95615004
Longitude:	-93.24060059
Coordinate Collection Method:	Digitized-DRG
Activity:	Voluntary Investigation & Cleanup (VIC)
MPCA Id:	VP9580
Major Watershed:	Mississippi River - Twin Cities

Click here to access Minnesota Pollution Control Agency:

I46 NW < 1/8 0.106 mi. 562 ft. | **JEFFERSON PARTNERS LP/JEFFERSON LINES**
2100 E 26TH ST
MINNEAPOLIS, MN 55404 | **MN BROWNFIELDS** | **S107729702**
MN TIER 2 | **N/A**

Site 1 of 8 in cluster I

Relative: Higher

Actual: 843 ft.

BROWNFIELD:

Leak Num:	4163
Owner Name:	Z & K Development Co
Leak Source:	PBP
Response Action Date:	07/17/2012
Site Acreage:	0.29999998

Leak Num:	4163
Owner Name:	Z & K Development Co
Leak Source:	PBP
Response Action Date:	07/17/2012
Site Acreage:	0.29999998

TIER 2:

ERC Number:	271350413
Year:	2004

JEFFERSON PARTNERS LP/JEFFERSON LINES (Continued) **S107729702**

Facility Status:	Not reported
Facility Phone:	Not reported
Facility Email:	Not reported
Facility Web:	Not reported
Facility MNCP:	Not reported
SIC:	Not reported
NAICS:	Not reported
Dunn Brad Num:	Not reported
Contact Type:	Not reported
Time Created:	Not reported
Signed By:	Not reported
Title:	Not reported
Signed Date:	Not reported
Attach Site Plan:	Not reported
Attach Coord Abbr:	Not reported
Attach Safeguard Info:	Not reported
Attach ERP:	Not reported
Hardcopy Attachments:	Not reported
Extension Site Plan:	Not reported
Extension Coord Abbr:	Not reported
Extension Safeguard Info:	Not reported
Extension ERP:	Not reported
Last Updated ERP:	Not reported
Last Tested ERP:	Not reported
Last Reviewed ERP:	Not reported
VZone Primary:	Not reported
VZone Secondary:	Not reported
Modified Date:	Not reported
FIPS County:	Not reported
Latitude/Longitude:	/
User Name:	Not reported
TRIFID:	Not reported
CMFCL Record ID:	Not reported
SEPC Approved Date ERP:	Not reported
Client System ID:	Not reported
Own Country:	Not reported
Site Plan:	No
Confidential Location:	No
Status 302:	Not reported
Status 312:	Not reported
Emergency Contact Name1:	Not reported
Emergency Contact Name2:	Not reported
Emergency Contact Name3:	Not reported
Emergency Contact Name4:	Not reported
Emergency Contact 24hr Phone1:	Not reported
Emergency Contact 24hr Phone2:	Not reported
Emergency Contact 24hr Phone3:	Not reported
Emergency Contact 24hr Phone4:	Not reported

ERC Number:	4860
Year:	2007
Facility Status:	ACTIVE
Facility Phone:	Not reported
Facility Email:	Not reported
Facility Web:	Not reported
Facility MNCP:	Not reported
SIC:	4111

JEFFERSON PARTNERS LP/JEFFERSON LINES (Continued) **S107729702**

NAICS:	Not reported
Dunn Brad Num:	Not reported
Contact Type:	Not reported
Time Created:	Not reported
Signed By:	Not reported
Title:	Not reported
Signed Date:	Not reported
Attach Site Plan:	Not reported
Attach Coord Abbr:	Not reported
Attach Safeguard Info:	Not reported
Attach ERP:	Not reported
Hardcopy Attachments:	Not reported
Extension Site Plan:	Not reported
Extension Coord Abbr:	Not reported
Extension Safeguard Info:	Not reported
Extension ERP:	Not reported
Last Updated ERP:	Not reported
Last Tested ERP:	Not reported
Last Reviewed ERP:	Not reported
VZone Primary:	Not reported
VZone Secondary:	Not reported
Modified Date:	Not reported
FIPS County:	Not reported
Latitude/Longitude:	/
User Name:	Not reported
TRIFID:	Not reported
CMFCL Record ID:	Not reported
SEPC Approved Date ERP:	Not reported
Client System ID:	271350413
Own Country:	Not reported
Site Plan:	Not reported
Confidential Location:	Not reported
Status 302:	UNKNOWN
Status 312:	UNKNOWN
Emergency Contact Name1:	Wes Pemble
Emergency Contact Name2:	Bonnie Buchannan
Emergency Contact Name3:	Not reported
Emergency Contact Name4:	Not reported
Emergency Contact 24hr Phone1:	6128165300
Emergency Contact 24hr Phone2:	6129911425
Emergency Contact 24hr Phone3:	Not reported
Emergency Contact 24hr Phone4:	Not reported

Facility Id:	271350413
CAS Number:	68476-34-6
Chemical Id:	Not reported
Chemical Name:	DIESEL FUEL #2
EHS Name:	Not reported
Is EHS:	Not reported
Is EHS More than TPQ:	Not reported
Is Containing EHS:	Not reported
How Chemical Is Stored:	A14
Max Daily Amt Code:	Not reported
Avg Daily Amt Code:	Not reported
Storage Container Type:	Not reported
Storage Pressure Class:	Not reported
Storage Temperature Class:	Not reported

JEFFERSON PARTNERS LP/JEFFERSON LINES (Continued) **S107729702**

Storage Location:	Not reported
Is Storage Confidential Location:	Not reported
Remark:	Not reported

Facility Id:	4860
CAS Number:	68476346
Chemical Id:	13385
Chemical Name:	DIESEL FUEL #2
EHS Name:	Not reported
Is EHS:	No
Is EHS More than TPQ:	No
Is Containing EHS:	No
How Chemical Is Stored:	Not reported
Max Daily Amt Code:	04
Avg Daily Amt Code:	03
Storage Container Type:	A
Storage Pressure Class:	1
Storage Temperature Class:	4
Storage Location:	NEAR EAST BUS BAY IN LOT
Is Storage Confidential Location:	No
Remark:	Not reported

Facility Id:	4860
CAS Number:	68476346
Chemical Id:	13385
Chemical Name:	DIESEL FUEL #2
EHS Name:	Not reported
Is EHS:	No
Is EHS More than TPQ:	No
Is Containing EHS:	No
How Chemical Is Stored:	Not reported
Max Daily Amt Code:	4
Avg Daily Amt Code:	3
Storage Container Type:	A
Storage Pressure Class:	1
Storage Temperature Class:	4
Storage Location:	NEAR EAST BUS BAY IN LOT
Is Storage Confidential Location:	No
Remark:	Not reported

Facility Id:	4860
CAS Number:	68476346
Chemical Id:	13385
Chemical Name:	DIESEL FUEL #2
EHS Name:	Not reported
Is EHS:	No
Is EHS More than TPQ:	No
Is Containing EHS:	No
How Chemical Is Stored:	Not reported
Max Daily Amt Code:	4
Avg Daily Amt Code:	3
Storage Container Type:	A
Storage Pressure Class:	1
Storage Temperature Class:	4

JEFFERSON PARTNERS LP/JEFFERSON LINES (Continued) **S107729702**

Storage Location:	NEAR EAST BUS BAY IN LOT
Is Storage Confidential Location:	No
Remark:	Not reported

Facility Id:	4860
CAS Number:	68476346
Chemical Id:	13385
Chemical Name:	DIESEL FUEL #2
EHS Name:	Not reported
Is EHS:	No
Is EHS More than TPQ:	No
Is Containing EHS:	No
How Chemical Is Stored:	Not reported
Max Daily Amt Code:	4
Avg Daily Amt Code:	3
Storage Container Type:	A
Storage Pressure Class:	1
Storage Temperature Class:	4
Storage Location:	NEAR EAST BUS BAY IN LOT
Is Storage Confidential Location:	No
Remark:	Not reported

Facility Id:	4860
CAS Number:	68476346
Chemical Id:	13385
Chemical Name:	DIESEL FUEL #2
EHS Name:	Not reported
Is EHS:	No
Is EHS More than TPQ:	No
Is Containing EHS:	No
How Chemical Is Stored:	Not reported
Max Daily Amt Code:	4
Avg Daily Amt Code:	3
Storage Container Type:	A
Storage Pressure Class:	1
Storage Temperature Class:	4
Storage Location:	Not reported
Is Storage Confidential Location:	No
Remark:	Not reported

Facility Id:	4860
CAS Number:	68476346
Chemical Id:	Not reported
Chemical Name:	DIESEL FUEL #2
EHS Name:	Not reported
Is EHS:	No
Is EHS More than TPQ:	No
Is Containing EHS:	No
How Chemical Is Stored:	Not reported
Max Daily Amt Code:	8
Avg Daily Amt Code:	1
Storage Container Type:	Above ground tank
Storage Pressure Class:	Ambient pressure
Storage Temperature Class:	Ambient temperature

JEFFERSON PARTNERS LP/JEFFERSON LINES (Continued) **S107729702**

Storage Location:	Not reported
Is Storage Confidential Location:	No
Remark:	Not reported

Facility Id:	4860
CAS Number:	68476346
Chemical Id:	Not reported
Chemical Name:	DIESEL FUEL #2
EHS Name:	Not reported
Is EHS:	No
Is EHS More than TPQ:	No
Is Containing EHS:	No
How Chemical Is Stored:	Not reported
Max Daily Amt Code:	8
Avg Daily Amt Code:	1
Storage Container Type:	Above ground tank
Storage Pressure Class:	Ambient pressure
Storage Temperature Class:	Ambient temperature
Storage Location:	Not reported
Is Storage Confidential Location:	No
Remark:	Not reported

Facility Id:	4860
CAS Number:	68476346
Chemical Id:	Not reported
Chemical Name:	DIESEL FUEL #2
EHS Name:	Not reported
Is EHS:	No
Is EHS More than TPQ:	No
Is Containing EHS:	No
How Chemical Is Stored:	Not reported
Max Daily Amt Code:	8
Avg Daily Amt Code:	1
Storage Container Type:	Above ground tank
Storage Pressure Class:	Ambient pressure
Storage Temperature Class:	Ambient temperature
Storage Location:	Not reported
Is Storage Confidential Location:	No
Remark:	Not reported

Click this hyperlink while viewing on your computer to access
4 additional MN_TIER2: record(s) in the EDR Site Report.

Click this hyperlink while viewing on your computer to access
4 additional MN_TIER2: record(s) in the EDR Site Report.

I47
NW
< 1/8
0.106 mi.
562 ft.

TRACT B RAIL FACILITY
2100 E 26TH ST
MINNEAPOLIS, MN 55404

Site 2 of 8 in cluster I

MN Financial Assurance **S111874996**
MN WIMN **N/A**

Relative:
Higher

Actual:
843 ft.

MN Financial Assurance 1:

PROGRAM ID:	63009254
Township Name:	Not reported
Region:	1
Interest Type:	Petroleum Brownfield
ADDR ID:	18401
Interest Telephone:	NO CORE PI PH.
Preferred ID:	4163
Interest Start Date:	06/19/2012
Interest End Date:	01/30/2013
Activity Flag:	N
TMSP Added:	06/19/2012
TMSP Last Update:	03/19/2013 13:26:55
Staff ID Last Update:	RSUCHAN
Source:	CORE
Source ID:	63009251
Country Code:	USA
FOR State:	Not reported
FOR Zone:	Not reported
FIPS County Code:	053
Comments:	Not reported

Latitude Longitude:

Program Id:	63009254
Lat/Long ID:	0
Latitude Degrees:	Not reported
Latitude Minutes:	Not reported
Latitude Seconds:	Not reported
Longitude Degrees:	Not reported
Longitude Minutes:	Not reported
Longitude Seconds:	Not reported
Collection Date:	Not reported
Lat/Long Description:	Site Center
TMSP Added:	06/27/2012 11:34:55
TMSP Last Update:	08/22/2012 12:46:28
Staff ID Last Update:	JKAEHLE
Coord Source Type:	Not reported
Org Name Source:	Not reported
Coord Coll Meth:	Not reported
Map Scale Code:	Not reported
Source:	TALES
Site ID:	63009251
Spatial ID:	63009255

Program Id:	63009254
Lat/Long ID:	198848
Latitude Degrees:	44
Latitude Minutes:	57
Latitude Seconds:	22.4
Longitude Degrees:	-93
Longitude Minutes:	14
Longitude Seconds:	31.26
Collection Date:	06/25/2012 08:35:56

TRACT B RAIL FACILITY (Continued) **S111874996**

Lat/Long Description:	Not reported
TMSP Added:	06/19/2012 18:18:53
TMSP Last Update:	06/25/2012 08:35:57
Staff ID Last Update:	MAPTOOL
Coord Source Type:	Not reported
Org Name Source:	Not reported
Coord Coll Meth:	DM
Map Scale Code:	Not reported
Source:	CORE
Site ID:	63009251
Spatial ID:	63009255

Staff Name:

Program Id:	63009254
Staff Sequence ID:	150687
Staff Type:	Not reported
Staff Name:	Not reported
TMSP Added:	06/19/2012 16:52:28
TMSP Last Update:	06/19/2012 16:52:28
Staff ID Last Update:	SVANPAT
Last Name:	Not reported
First Name:	Not reported
Middle Initial:	Not reported
Functional Area Code:	LPM
Staff ID Number:	3311

WIMN:

Legislative District:	63A
Status:	Active
Latitude:	44.95622328
Longitude:	-93.24201800
Coordinate Collection Method:	Digitized - Map Tool
Activity:	Multiple Activities
MPCA Id:	Multiple Activities
Major Watershed:	Mississippi River - Twin Cities

Click here to access Minnesota Pollution Control Agency:

I48 **JEFFERSON LINES** **MN SPILLS** **S106494412**
NW **2100 E 26TH ST** **MN TIER 2** **N/A**
< 1/8 **MINNEAPOLIS, MN 55404** **MN WIMN**
0.106 mi. **MN Financial Assurance**
562 ft. **Site 3 of 8 in cluster I**

Relative: Higher

Actual: 843 ft.

SPILLS:

Spill Detail:

Program Id:	67710179
Spill Date:	12/24/2013
Site ID:	0
Public Safety Spill ID:	40127
Interest Type:	Spill site
Interest Phone:	Not reported
Preferred Id:	88986
Interest Start Date:	12/26/2013 09:34:39
Interest End Date:	Not reported

JEFFERSON LINES (Continued) **S106494412**

Active:	Not reported
Tmsp Added:	12/26/2013 09:34:39
Tmsp Last Updt:	12/26/2013 09:34:39
Staff Id Last Updt:	CSCHAFE
Foreign Zone:	None
Spill Closure Desc:	**Response Completed**
Sp Rep Code:	Refer To Air Quality
Report Taken By:	776
MPCA Project Manager:	776
MPCA Involvement:	Limited
Spill Site Closure Date:	12/26/2013
Spill Rep Desc:	Josh Stebing
Spill Reported Date:	12/24/2013
Init Cause Code:	Equipment Failure
Init Cause Desc:	Not reported
Initial Source Code:	17
Priority:	Not reported
Rep Phone:	4403492700
Rep Name:	Josh Stebing
Rpt Taken By Duty Officer:	Not reported
Duty Officer Report No:	138707
Comments:	Fuel is leaking from a saddle tank on a bus. Caller cant reach anyone at the bus deport. Wenck is in route to the scene

Affected Description:

Spill Inc. Affect Code:	Paved, Not Street

Product:

Program ID:	67710179
Spill Product:	Light Fuel Oil and Diesel
Spill Qty Units:	80 Gallons
Spill Incident Accuracy:	Known

Spill Detail:

Program Id:	229902
Spill Date:	02/26/2001
Site ID:	0
Public Safety Spill ID:	5684
Interest Type:	Spill site
Interest Phone:	Not reported
Preferred Id:	53892
Interest Start Date:	02/28/2001 10:46:20
Interest End Date:	Not reported
Active:	Not reported
Tmsp Added:	02/28/2001 10:46:20
Tmsp Last Updt:	04/11/2007 08:23:05
Staff Id Last Updt:	RSUCHAN
Foreign Zone:	None
Spill Closure Desc:	**Refer To Local/County Gov.**
Sp Rep Code:	Not reported
Report Taken By:	3297
MPCA Project Manager:	3297
MPCA Involvement:	Limited
Spill Site Closure Date:	02/28/2001
Spill Rep Desc:	Tim Melser
Spill Reported Date:	02/26/2001
Init Cause Code:	Equipment Failure

JEFFERSON LINES (Continued) **S106494412**

Init Cause Desc:	Not reported
Initial Source Code:	6
Priority:	Not reported
Rep Phone:	6123593416
Rep Name:	Tim Melser
Rpt Taken By Duty Officer:	Not reported
Duty Officer Report No:	24983
Comments:	**No File** Nozzle failed to shut off during bus fueling. Spill has been dammed up with snow/ice to prevent spread. Caller unsure what to do next; was linked to Dick Kable.

Affected Description:

Spill Inc. Affect Code:	Paved, Not Street

Product:

Program ID:	229902
Spill Product:	Light Fuel Oil and Diesel
Spill Qty Units:	40 Gallons
Spill Incident Accuracy:	Estimated

Spill Detail:

Program Id:	230244
Spill Date:	03/27/2001
Site ID:	0
Public Safety Spill ID:	5856
Interest Type:	Spill site
Interest Phone:	Not reported
Preferred Id:	54073
Interest Start Date:	03/29/2001 15:35:44
Interest End Date:	Not reported
Active:	Not reported
Tmsp Added:	03/29/2001 15:35:45
Tmsp Last Updt:	04/11/2007 08:23:05
Staff Id Last Updt:	RSUCHAN
Foreign Zone:	None
Spill Closure Desc:	**Nonsignificant, No Followup**
Sp Rep Code:	Not reported
Report Taken By:	3236
MPCA Project Manager:	3236
MPCA Involvement:	Limited
Spill Site Closure Date:	03/29/2001
Spill Rep Desc:	Tim Melser
Spill Reported Date:	03/27/2001
Init Cause Code:	Human Error
Init Cause Desc:	Not reported
Initial Source Code:	14
Priority:	Not reported
Rep Phone:	6123593416
Rep Name:	Tim Melser
Rpt Taken By Duty Officer:	Not reported
Duty Officer Report No:	25587
Comments:	**No file** Fleet Fueling Services of St. Paul, (651-487-0430) was filling bulk tank when either the valve stuck or the hose slipped out. Driver says that 5 gals was spilled, caller seems to feel it was more. Some got to storm sewer; Caller will be contacting contractor about cleanup

JEFFERSON LINES (Continued) **S106494412**

Affected Description:
Spill Inc. Affect Code: Sewer

Product:
Program ID: 230244
Spill Product: Light Fuel Oil and Diesel
Spill Qty Units: 5 Gallons
Spill Incident Accuracy: Estimated

Spill Detail:
Program Id: 231656
Spill Date: 07/24/2001
Site ID: 0
Public Safety Spill ID: Not reported
Interest Type: Spill site
Interest Phone: Not reported
Preferred Id: 55105
Interest Start Date: 07/25/2001 11:19:49
Interest End Date: Not reported
Active: Not reported
Tmsp Added: 07/25/2001 11:19:49
Tmsp Last Updt: 04/11/2007 08:23:05
Staff Id Last Updt: RSUCHAN
Foreign Zone: None
Spill Closure Desc: **Refer To Leaks**
Sp Rep Code: Not reported
Report Taken By: 3093
MPCA Project Manager: 3093
MPCA Involvement: None
Spill Site Closure Date: 07/24/2001
Spill Rep Desc: Roger Vantessel
Spill Reported Date: 07/24/2001
Init Cause Code: Equipment Failure
Init Cause Desc: Not reported
Initial Source Code: 8
Priority: Not reported
Rep Phone: 6126858531
Rep Name: Roger Vantessel
Rpt Taken By Duty Officer: Not reported
Duty Officer Report No: Not reported
Comments: **No file** At the old Jefferson Bus line site the tank over flowed with oil. This is an active LUST program file, #0544, West Central hired to do cleanup of this incident.

Affected Description:
Spill Inc. Affect Code: Soil

Product:
Program ID: 231656
Spill Product: Light Fuel Oil and Diesel
Spill Qty Units: 20 Gallons
Spill Incident Accuracy: Estimated

TIER 2:
ERC Number: 4860

JEFFERSON LINES (Continued) **S106494412**

Year:	2011
Facility Status:	ACTIVE
Facility Phone:	Not reported
Facility Email:	Not reported
Facility Web:	Not reported
Facility MNCP:	Not reported
SIC:	4111
NAICS:	485991
Dunn Brad Num:	Not reported
Contact Type:	Not reported
Time Created:	Not reported
Signed By:	Not reported
Title:	Not reported
Signed Date:	Not reported
Attach Site Plan:	Not reported
Attach Coord Abbr:	Not reported
Attach Safeguard Info:	Not reported
Attach ERP:	Not reported
Hardcopy Attachments:	Not reported
Extension Site Plan:	Not reported
Extension Coord Abbr:	Not reported
Extension Safeguard Info:	Not reported
Extension ERP:	Not reported
Last Updated ERP:	Not reported
Last Tested ERP:	Not reported
Last Reviewed ERP:	Not reported
VZone Primary:	Not reported
VZone Secondary:	Not reported
Modified Date:	Not reported
FIPS County:	Not reported
Latitude/Longitude:	/
User Name:	Not reported
TRIFID:	Not reported
CMFCL Record ID:	Not reported
SEPC Approved Date ERP:	Not reported
Client System ID:	271350413
Own Country:	Not reported
Site Plan:	Not reported
Confidential Location:	Not reported
Status 302:	UNKNOWN
Status 312:	UNKNOWN
Emergency Contact Name1:	Wes Pemble
Emergency Contact Name2:	Bonnie Buchannan
Emergency Contact Name3:	Not reported
Emergency Contact Name4:	Not reported
Emergency Contact 24hr Phone1:	6128165300
Emergency Contact 24hr Phone2:	6129911425
Emergency Contact 24hr Phone3:	Not reported
Emergency Contact 24hr Phone4:	Not reported

Facility Id:	4860
CAS Number:	68476346
Chemical Id:	13385
Chemical Name:	DIESEL FUEL #2
EHS Name:	Not reported
Is EHS:	No
Is EHS More than TPQ:	No

JEFFERSON LINES (Continued) **S106494412**

Is Containing EHS:	No
How Chemical Is Stored:	Not reported
Max Daily Amt Code:	4
Avg Daily Amt Code:	3
Storage Container Type:	A
Storage Pressure Class:	1
Storage Temperature Class:	4
Storage Location:	NEAR EAST BUS BAY IN LOT
Is Storage Confidential Location:	No
Remark:	Not reported

WIMN:

Legislative District:	63A
Status:	Active
Latitude:	44.95562205
Longitude:	-93.24216948
Coordinate Collection Method:	Address Matching House Number
Activity:	Multiple Activities
MPCA Id:	Multiple Activities
Major Watershed:	Mississippi River - Twin Cities

Click here to access Minnesota Pollution Control Agency:

MN Financial Assurance 1:

PROGRAM ID:	208312
Township Name:	Not reported
Region:	1
Interest Type:	Deleted Tank Site
ADDR ID:	206819
Interest Telephone:	6123328745
Preferred ID:	21374
Interest Start Date:	09/28/1999
Interest End Date:	Not reported
Activity Flag:	Y
TMSP Added:	09/28/1999
TMSP Last Update:	03/24/2006 10:44:05
Staff ID Last Update:	RSUCHAN
Source:	TALES
Source ID:	0
Country Code:	USA
FOR State:	Not reported
FOR Zone:	None
FIPS County Code:	053
Comments:	Not reported

PROGRAM ID:	208312
Township Name:	Not reported
Region:	1
Interest Type:	Tank site
ADDR ID:	18401
Interest Telephone:	NO CORE PI PH.
Preferred ID:	21374
Interest Start Date:	09/28/1999
Interest End Date:	Not reported

JEFFERSON LINES (Continued) **S106494412**

Activity Flag:	Y
TMSP Added:	03/24/2006
TMSP Last Update:	03/24/2006 10:44:05
Staff ID Last Update:	TALES
Source:	CORE
Source ID:	8123
Country Code:	USA
FOR State:	Not reported
FOR Zone:	Not reported
FIPS County Code:	053
Comments:	Not reported

PROGRAM ID:	229902
Township Name:	Not reported
Region:	1
Interest Type:	Spill site
ADDR ID:	206819
Interest Telephone:	Not reported
Preferred ID:	53892
Interest Start Date:	02/28/2001
Interest End Date:	Not reported
Activity Flag:	Not reported
TMSP Added:	02/28/2001
TMSP Last Update:	01/05/2006 08:54:12
Staff ID Last Update:	JFLODQU
Source:	TALES
Source ID:	0
Country Code:	USA
FOR State:	Not reported
FOR Zone:	None
FIPS County Code:	053
Comments:	**No File** Nozzle failed to shut off during bus fueling. Spill has been dammed up with snow/ice to prevent spread. Caller unsure what to do next; was linked to Dick Kable.

PROGRAM ID:	230244
Township Name:	Not reported
Region:	1
Interest Type:	Spill site
ADDR ID:	206819
Interest Telephone:	Not reported
Preferred ID:	54073
Interest Start Date:	03/29/2001
Interest End Date:	Not reported
Activity Flag:	Not reported
TMSP Added:	03/29/2001
TMSP Last Update:	01/05/2006 15:44:07
Staff ID Last Update:	JFLODQU
Source:	TALES
Source ID:	0
Country Code:	USA
FOR State:	Not reported
FOR Zone:	None
FIPS County Code:	053
Comments:	**No file** Fleet Fueling Services of St. Paul, (651-487-0430) was filling bulk tank when either the valve stuck or the hose slipped out. Driver says that 5 gals was spilled, caller seems to feel it was more.

JEFFERSON LINES (Continued) **S106494412**

Some got to storm sewer; Caller will be contacting contractor about cleanup

PROGRAM ID:	231656
Township Name:	Not reported
Region:	1
Interest Type:	Spill site
ADDR ID:	206819
Interest Telephone:	Not reported
Preferred ID:	55105
Interest Start Date:	07/25/2001
Interest End Date:	Not reported
Activity Flag:	Not reported
TMSP Added:	07/25/2001
TMSP Last Update:	01/06/2006 13:44:18
Staff ID Last Update:	JFLODQU
Source:	TALES
Source ID:	0
Country Code:	USA
FOR State:	Not reported
FOR Zone:	None
FIPS County Code:	053
Comments:	**No file** At the old Jefferson Bus line site the tank over flowed with oil. This is an active LUST program file, #0544, West Central hired to do cleanup of this incident.

Latitude Longitude:

Program Id:	208312
Lat/Long ID:	0
Latitude Degrees:	Not reported
Latitude Minutes:	Not reported
Latitude Seconds:	Not reported
Longitude Degrees:	Not reported
Longitude Minutes:	Not reported
Longitude Seconds:	Not reported
Collection Date:	Not reported
Lat/Long Description:	Not reported
TMSP Added:	06/19/2012 15:49:01
TMSP Last Update:	06/19/2012 15:49:01
Staff ID Last Update:	SVANPAT
Coord Source Type:	Not reported
Org Name Source:	Not reported
Coord Coll Meth:	Not reported
Map Scale Code:	Not reported
Source:	TALES
Site ID:	8123
Spatial ID:	51065152

Program Id:	208312
Lat/Long ID:	7745
Latitude Degrees:	44
Latitude Minutes:	57
Latitude Seconds:	20.94

JEFFERSON LINES (Continued) **S106494412**

Longitude Degrees:	-93
Longitude Minutes:	14
Longitude Seconds:	30.67
Collection Date:	03/12/2010 17:48:35
Lat/Long Description:	Entrance to Site?
TMSP Added:	05/18/2000 19:34:10
TMSP Last Update:	03/12/2010 18:15:26
Staff ID Last Update:	MAPT_NC
Coord Source Type:	U
Org Name Source:	Not reported
Coord Coll Meth:	A1
Map Scale Code:	J
Source:	CORE
Site ID:	8123
Spatial ID:	51065152

Tab Site:

Program Id:	208312
Facility Code:	35
Above or Under Code:	1
Indian Reservation:	N
Ust Registration Date:	Not reported
Ast Registration Date:	10/15/1998 00:00:00
TMSP Added:	09/28/1999 15:25:31
TMSP Last Update:	12/20/2005 08:03:14
Staff ID Last Update:	RDULLIN
Max Monthy Gallons:	Not reported
Vapor Recovery Installed:	U
Vapor Notif Required:	U

Click this hyperlink while viewing on your computer to access
1 additional MN_FINASS: record(s) in the EDR Site Report.

I49 **JEFFERSON PARTNERS LP** **RCRA-CESQG** **1004738259**
NW **2100 E 26TH ST** **FINDS** **MNR000062422**
< 1/8 **MINNEAPOLIS, MN 55404** **MN AST**
0.106 mi.
562 ft. **Site 4 of 8 in cluster I**

Relative:
Higher

Actual:
843 ft.

RCRA-CESQG:

Date form received by agency:	10/20/1998
Facility name:	JEFFERSON PARTNERS LP
Facility address:	2100 E 26TH ST MINNEAPOLIS, MN 55404
EPA ID:	MNR000062422
Contact:	JOHN STRANTZ
Contact address:	2100 E 26TH ST MINNEAPOLIS, MN 55404
Contact country:	US
Contact telephone:	(612) 359-3416
Contact email:	Not reported
EPA Region:	05
Classification:	Conditionally Exempt Small Quantity Generator
Description:	Handler: generates 100 kg or less of hazardous waste per calendar month, and accumulates 1000 kg or less of hazardous waste at any time; or generates 1 kg or less of acutely hazardous waste per calendar

JEFFERSON PARTNERS LP (Continued) **1004738259**

month, and accumulates at any time: 1 kg or less of acutely hazardous waste; or 100 kg or less of any residue or contaminated soil, waste or other debris resulting from the cleanup of a spill, into or on any land or water, of acutely hazardous waste; or generates 100 kg or less of any residue or contaminated soil, waste or other debris resulting from the cleanup of a spill, into or on any land or water, of acutely hazardous waste during any calendar month, and accumulates at any time: 1 kg or less of acutely hazardous waste; or 100 kg or less of any residue or contaminated soil, waste or other debris resulting from the cleanup of a spill, into or on any land or water, of acutely hazardous waste

Owner/Operator Summary:

Owner/operator name:	Z & K DEVELOPMENT CO
Owner/operator address:	2100 E 26TH ST MINNEAPOLIS, MN 55404
Owner/operator country:	US
Owner/operator telephone:	(612) 359-3416
Legal status:	Private
Owner/Operator Type:	Operator
Owner/Op start date:	10/14/1999
Owner/Op end date:	Not reported

Handler Activities Summary:

U.S. importer of hazardous waste:	No
Mixed waste (haz. and radioactive):	No
Recycler of hazardous waste:	No
Transporter of hazardous waste:	No
Treater, storer or disposer of HW:	No
Underground injection activity:	No
On-site burner exemption:	No
Furnace exemption:	No
Used oil fuel burner:	No
Used oil processor:	No
User oil refiner:	No
Used oil fuel marketer to burner:	No
Used oil Specification marketer:	No
Used oil transfer facility:	No
Used oil transporter:	No

. Waste code: D001
. Waste name: IGNITABLE WASTE

. Waste code: D002
. Waste name: CORROSIVE WASTE

. Waste code: D008
. Waste name: LEAD

. Waste code: D009
. Waste name: MERCURY

. Waste code: X001
. Waste name: WASTE OILS

Violation Status: No violations found

JEFFERSON PARTNERS LP (Continued) **1004738259**

FINDS:

Registry ID: 110003921212

Environmental Interest/Information System
RCRAInfo is a national information system that supports the Resource Conservation and Recovery Act (RCRA) program through the tracking of events and activities related to facilities that generate, transport, and treat, store, or dispose of hazardous waste. RCRAInfo allows RCRA program staff to track the notification, permit, compliance, and corrective action activities required under RCRA.

MN-DELTA (Minnesota - Permitting, Compliance, And Enforcement Information Management System) facilitates the issuance of permits and manages compliance.

AST:

Tank:

MPCA Tank Number:	1001
Tank Registration Date:	10/15/1998 00:00:00
Tank Dual Use:	N
Tank Storage Capacity:	6000
Tank Status:	Active
Tank Stored Product:	Diesel
Tank Construction Material:	Metal
Tank Cathodic Protection:	Not reported
Piping Cathodic Protection:	Not reported
Piping Material:	None
Secondary Containment Tank:	Not reported
Second Contain Pipe:	Not reported
Tank Dispenser:	Not reported
Above/Under Ground:	Above Ground
Serial Number:	Not reported
Date Added:	10/10/1999 10:57:33
Date Last Updated:	09/24/2008 14:09:00
AST Base Material:	On Concrete
Piping Material Desc:	NONE
Unregulated Tank Registration Date:	Not reported
Heating Product Flag:	Not reported
HazWaste Generator Id:	Not reported
Product Replaced Date:	Not reported
Sludge Disposal Facility:	Not reported
Comments:	Not reported
Staff Id Who Did The Last Update:	RSUCHAN
In Compliance:	Not reported

Tank Action:

MPCA Tank Number:	1001
Above Or Underground:	Above Ground
Tank Action ID:	832567
Contractor Number:	Not reported
Supervisor Number:	Not reported
Tank Action:	Install Tank
Action Date:	09/17/1998 00:00:00
Action Date Unknown:	Not reported

JEFFERSON PARTNERS LP (Continued) **1004738259**

Corrosion Expert Name:	Not reported
Lab Flag:	Not reported
Date Added:	05/05/2000 08:31:47
Date Last Updated:	05/04/2002 08:43:51
Staff Id Who Did The Last Update:	TANKS

Tank Compartment:

MPCA Tank Number:	1001
Above Or Underground:	Above Ground
Compartment Number:	1
Tank Stored Product Code:	10
Tank Stored Product Desc:	DIESEL
Compartment Cap:	6000
Heating:	Not reported
Other Desc:	Not reported
Date Added:	10/10/1999 10:58:53
Date Last Updated:	05/04/2002 08:43:51
Staff Id Who Did The Last Update:	TANKS

Tank:

MPCA Tank Number:	1002
Tank Registration Date:	10/17/1998 00:00:00
Tank Dual Use:	N
Tank Storage Capacity:	6000
Tank Status:	Active
Tank Stored Product:	Diesel
Tank Construction Material:	Doublewall Metal
Tank Cathodic Protection:	Not reported
Piping Cathodic Protection:	Not reported
Piping Material:	None
Secondary Containment Tank:	Not reported
Second Contain Pipe:	Not reported
Tank Dispenser:	Not reported
Above/Under Ground:	Above Ground
Serial Number:	Not reported
Date Added:	10/10/1999 10:57:33
Date Last Updated:	09/24/2008 14:09:00
AST Base Material:	On Concrete
Piping Material Desc:	NONE
Unregulated Tank Registration Date:	Not reported
Heating Product Flag:	Not reported
HazWaste Generator Id:	Not reported
Product Replaced Date:	Not reported
Sludge Disposal Facility:	Not reported
Comments:	Not reported
Staff Id Who Did The Last Update:	RSUCHAN
In Compliance:	Not reported

Tank Action:

MPCA Tank Number:	1002
Above Or Underground:	Above Ground
Tank Action ID:	832566
Contractor Number:	Not reported
Supervisor Number:	Not reported
Tank Action:	Install Tank
Action Date:	09/17/1998 00:00:00

JEFFERSON PARTNERS LP (Continued) **1004738259**

Action Date Unknown:	Not reported
Corrosion Expert Name:	Not reported
Lab Flag:	Not reported
Date Added:	05/05/2000 08:31:47
Date Last Updated:	05/04/2002 08:43:51
Staff Id Who Did The Last Update:	TANKS

Tank Compartment:

MPCA Tank Number:	1002
Above Or Underground:	Above Ground
Compartment Number:	1
Tank Stored Product Code:	10
Tank Stored Product Desc:	DIESEL
Compartment Cap:	6000
Heating:	Not reported
Other Desc:	Not reported
Date Added:	10/10/1999 10:58:53
Date Last Updated:	05/04/2002 08:43:51
Staff Id Who Did The Last Update:	TANKS

Tank:

MPCA Tank Number:	1003
Tank Registration Date:	10/15/1998 00:00:00
Tank Dual Use:	N
Tank Storage Capacity:	265
Tank Status:	Active
Tank Stored Product:	Used Or Waste Oil
Tank Construction Material:	Metal
Tank Cathodic Protection:	Not reported
Piping Cathodic Protection:	Not reported
Piping Material:	None
Secondary Containment Tank:	Not reported
Second Contain Pipe:	Not reported
Tank Dispenser:	Not reported
Above/Under Ground:	Above Ground
Serial Number:	Not reported
Date Added:	10/10/1999 10:57:33
Date Last Updated:	09/24/2008 14:09:00
AST Base Material:	Located Indoors
Piping Material Desc:	NONE
Unregulated Tank Registration Date:	Not reported
Heating Product Flag:	Not reported
HazWaste Generator Id:	Not reported
Product Replaced Date:	Not reported
Sludge Disposal Facility:	Not reported
Comments:	Not reported
Staff Id Who Did The Last Update:	RSUCHAN
In Compliance:	Yes

Tank Action:

MPCA Tank Number:	1003
Above Or Underground:	Above Ground
Tank Action ID:	832565
Contractor Number:	Not reported
Supervisor Number:	Not reported
Tank Action:	Install Tank

JEFFERSON PARTNERS LP (Continued) **1004738259**

Action Date:	09/17/1998 00:00:00
Action Date Unknown:	Not reported
Corrosion Expert Name:	Not reported
Lab Flag:	Not reported
Date Added:	05/05/2000 08:31:47
Date Last Updated:	05/04/2002 08:43:51
Staff Id Who Did The Last Update:	TANKS

Tank Compartment:

MPCA Tank Number:	1003
Above Or Underground:	Above Ground
Compartment Number:	1
Tank Stored Product Code:	24
Tank Stored Product Desc:	WASTE OIL
Compartment Cap:	265
Heating:	Not reported
Other Desc:	Not reported
Date Added:	10/10/1999 10:58:53
Date Last Updated:	05/04/2002 08:43:51
Staff Id Who Did The Last Update:	TANKS

Tank:

MPCA Tank Number:	1004
Tank Registration Date:	10/15/1998 00:00:00
Tank Dual Use:	N
Tank Storage Capacity:	220
Tank Status:	Removed
Tank Stored Product:	Motor Oil
Tank Construction Material:	Metal
Tank Cathodic Protection:	Not reported
Piping Cathodic Protection:	Not reported
Piping Material:	None
Secondary Containment Tank:	Not reported
Second Contain Pipe:	Not reported
Tank Dispenser:	Not reported
Above/Under Ground:	Above Ground
Serial Number:	Not reported
Date Added:	10/10/1999 10:57:36
Date Last Updated:	09/24/2008 14:09:00
AST Base Material:	Located Indoors
Piping Material Desc:	NONE
Unregulated Tank Registration Date:	Not reported
Heating Product Flag:	Not reported
HazWaste Generator Id:	Not reported
Product Replaced Date:	Not reported
Sludge Disposal Facility:	Not reported
Comments:	Not reported
Staff Id Who Did The Last Update:	RSUCHAN
In Compliance:	Not reported

Tank Action:

MPCA Tank Number:	1004
Above Or Underground:	Above Ground
Tank Action ID:	830643
Contractor Number:	Not reported
Supervisor Number:	Not reported

JEFFERSON PARTNERS LP (Continued) **1004738259**

Tank Action:	Install Tank
Action Date:	09/17/1998 00:00:00
Action Date Unknown:	Not reported
Corrosion Expert Name:	Not reported
Lab Flag:	Not reported
Date Added:	05/05/2000 08:30:28
Date Last Updated:	05/04/2002 08:43:51
Staff Id Who Did The Last Update:	TANKS

MPCA Tank Number:	1004
Above Or Underground:	Above Ground
Tank Action ID:	878098
Contractor Number:	Not reported
Supervisor Number:	Not reported
Tank Action:	Remove Tank
Action Date:	07/02/2001 00:00:00
Action Date Unknown:	Not reported
Corrosion Expert Name:	Not reported
Lab Flag:	Not reported
Date Added:	04/18/2003 10:37:41
Date Last Updated:	04/18/2003 10:37:41
Staff Id Who Did The Last Update:	JHENRY

Tank Compartment:

MPCA Tank Number:	1004
Above Or Underground:	Above Ground
Compartment Number:	1
Tank Stored Product Code:	20
Tank Stored Product Desc:	MOTOR OIL
Compartment Cap:	220
Heating:	Not reported
Other Desc:	Not reported
Date Added:	10/10/1999 10:58:55
Date Last Updated:	05/04/2002 08:43:51
Staff Id Who Did The Last Update:	TANKS

Tank:

MPCA Tank Number:	1005
Tank Registration Date:	10/15/1998 00:00:00
Tank Dual Use:	N
Tank Storage Capacity:	220
Tank Status:	Active
Tank Stored Product:	Motor Oil
Tank Construction Material:	Metal
Tank Cathodic Protection:	Not reported
Piping Cathodic Protection:	Not reported
Piping Material:	None
Secondary Containment Tank:	Not reported
Second Contain Pipe:	Not reported
Tank Dispenser:	Not reported
Above/Under Ground:	Above Ground
Serial Number:	Not reported
Date Added:	10/10/1999 10:57:33
Date Last Updated:	09/24/2008 14:09:00
AST Base Material:	Located Indoors

JEFFERSON PARTNERS LP (Continued) **1004738259**

Piping Material Desc:	NONE
Unregulated Tank Registration Date:	Not reported
Heating Product Flag:	Not reported
HazWaste Generator Id:	Not reported
Product Replaced Date:	Not reported
Sludge Disposal Facility:	Not reported
Comments:	Not reported
Staff Id Who Did The Last Update:	RSUCHAN
In Compliance:	Yes

Tank Action:

MPCA Tank Number:	1005
Above Or Underground:	Above Ground
Tank Action ID:	832564
Contractor Number:	Not reported
Supervisor Number:	Not reported
Tank Action:	Install Tank
Action Date:	09/17/1998 00:00:00
Action Date Unknown:	Not reported
Corrosion Expert Name:	Not reported
Lab Flag:	Not reported
Date Added:	05/05/2000 08:31:47
Date Last Updated:	05/04/2002 08:43:51
Staff Id Who Did The Last Update:	TANKS

Tank Compartment:

MPCA Tank Number:	1005
Above Or Underground:	Above Ground
Compartment Number:	1
Tank Stored Product Code:	20
Tank Stored Product Desc:	MOTOR OIL
Compartment Cap:	220
Heating:	Not reported
Other Desc:	Not reported
Date Added:	10/10/1999 10:58:53
Date Last Updated:	05/04/2002 08:43:51
Staff Id Who Did The Last Update:	TANKS

Tank:

MPCA Tank Number:	1006
Tank Registration Date:	10/15/1998 00:00:00
Tank Dual Use:	N
Tank Storage Capacity:	220
Tank Status:	Active
Tank Stored Product:	Motor Oil
Tank Construction Material:	Metal
Tank Cathodic Protection:	Not reported
Piping Cathodic Protection:	Not reported
Piping Material:	None
Secondary Containment Tank:	Not reported
Second Contain Pipe:	Not reported
Tank Dispenser:	Not reported
Above/Under Ground:	Above Ground
Serial Number:	Not reported
Date Added:	10/10/1999 10:57:33
Date Last Updated:	09/24/2008 14:09:00

JEFFERSON PARTNERS LP (Continued) **1004738259**

AST Base Material:	Located Indoors
Piping Material Desc:	NONE
Unregulated Tank Registration Date:	Not reported
Heating Product Flag:	Not reported
HazWaste Generator Id:	Not reported
Product Replaced Date:	Not reported
Sludge Disposal Facility:	Not reported
Comments:	Not reported
Staff Id Who Did The Last Update:	RSUCHAN
In Compliance:	Yes

Tank Action:

MPCA Tank Number:	1006
Above Or Underground:	Above Ground
Tank Action ID:	832563
Contractor Number:	Not reported
Supervisor Number:	Not reported
Tank Action:	Install Tank
Action Date:	09/17/1998 00:00:00
Action Date Unknown:	Not reported
Corrosion Expert Name:	Not reported
Lab Flag:	Not reported
Date Added:	05/05/2000 08:31:47
Date Last Updated:	05/04/2002 08:43:51
Staff Id Who Did The Last Update:	TANKS

Tank Compartment:

MPCA Tank Number:	1006
Above Or Underground:	Above Ground
Compartment Number:	1
Tank Stored Product Code:	20
Tank Stored Product Desc:	MOTOR OIL
Compartment Cap:	220
Heating:	Not reported
Other Desc:	Not reported
Date Added:	10/10/1999 10:58:53
Date Last Updated:	05/04/2002 08:43:51
Staff Id Who Did The Last Update:	TANKS

Tank:

MPCA Tank Number:	1007
Tank Registration Date:	10/15/1998 00:00:00
Tank Dual Use:	N
Tank Storage Capacity:	220
Tank Status:	Active
Tank Stored Product:	Antifreeze
Tank Construction Material:	Metal
Tank Cathodic Protection:	Not reported
Piping Cathodic Protection:	Not reported
Piping Material:	None
Secondary Containment Tank:	Not reported
Second Contain Pipe:	Not reported
Tank Dispenser:	Not reported
Above/Under Ground:	Above Ground
Serial Number:	Not reported
Date Added:	10/10/1999 10:57:36

JEFFERSON PARTNERS LP (Continued) **1004738259**

Date Last Updated:	09/24/2008 14:09:00
AST Base Material:	Located Indoors
Piping Material Desc:	NONE
Unregulated Tank Registration Date:	Not reported
Heating Product Flag:	Not reported
HazWaste Generator Id:	Not reported
Product Replaced Date:	Not reported
Sludge Disposal Facility:	Not reported
Comments:	Not reported
Staff Id Who Did The Last Update:	RSUCHAN
In Compliance:	Yes

Tank Action:

MPCA Tank Number:	1007
Above Or Underground:	Above Ground
Tank Action ID:	830729
Contractor Number:	Not reported
Supervisor Number:	Not reported
Tank Action:	Install Tank
Action Date:	09/17/1998 00:00:00
Action Date Unknown:	Not reported
Corrosion Expert Name:	Not reported
Lab Flag:	Not reported
Date Added:	05/05/2000 08:30:23
Date Last Updated:	05/04/2002 08:43:51
Staff Id Who Did The Last Update:	TANKS

Tank Compartment:

MPCA Tank Number:	1007
Above Or Underground:	Above Ground
Compartment Number:	1
Tank Stored Product Code:	2
Tank Stored Product Desc:	ANTIFREEZE
Compartment Cap:	220
Heating:	Not reported
Other Desc:	Not reported
Date Added:	10/10/1999 10:58:55
Date Last Updated:	05/04/2002 08:43:51
Staff Id Who Did The Last Update:	TANKS

Tank:

MPCA Tank Number:	1008
Tank Registration Date:	02/03/2003 00:00:00
Tank Dual Use:	N
Tank Storage Capacity:	520
Tank Status:	Active
Tank Stored Product:	Motor Oil
Tank Construction Material:	Bare/Paint/Asph Coat Steel
Tank Cathodic Protection:	Not reported
Piping Cathodic Protection:	Not reported
Piping Material:	Steel/Iron
Secondary Containment Tank:	Doublewall Tank
Second Contain Pipe:	Not reported
Tank Dispenser:	Not reported
Above/Under Ground:	Above Ground
Serial Number:	Not reported

JEFFERSON PARTNERS LP (Continued) **1004738259**

Date Added:	04/18/2003 10:40:14
Date Last Updated:	09/24/2008 14:09:00
AST Base Material:	Concrete Slab
Piping Material Desc:	Not reported
Unregulated Tank Registration Date:	Not reported
Heating Product Flag:	Not reported
HazWaste Generator Id:	Not reported
Product Replaced Date:	Not reported
Sludge Disposal Facility:	Not reported
Comments:	Not reported
Staff Id Who Did The Last Update:	RSUCHAN
In Compliance:	Yes

Tank Action:

MPCA Tank Number:	1008
Above Or Underground:	Above Ground
Tank Action ID:	878099
Contractor Number:	Not reported
Supervisor Number:	Not reported
Tank Action:	Install Tank
Action Date:	07/02/2001 00:00:00
Action Date Unknown:	Not reported
Corrosion Expert Name:	Not reported
Lab Flag:	Not reported
Date Added:	04/18/2003 10:41:34
Date Last Updated:	04/18/2003 10:41:34
Staff Id Who Did The Last Update:	JHENRY

Tank Compartment:

MPCA Tank Number:	1008
Above Or Underground:	Above Ground
Compartment Number:	1
Tank Stored Product Code:	20
Tank Stored Product Desc:	Not reported
Compartment Cap:	520
Heating:	No
Other Desc:	Not reported
Date Added:	04/18/2003 10:40:14
Date Last Updated:	04/18/2003 10:40:14
Staff Id Who Did The Last Update:	JHENRY

Tank:

MPCA Tank Number:	1009
Tank Registration Date:	02/03/2003 00:00:00
Tank Dual Use:	N
Tank Storage Capacity:	270
Tank Status:	Active
Tank Stored Product:	Motor Oil
Tank Construction Material:	Bare/Paint/Asph Coat Steel
Tank Cathodic Protection:	Not reported
Piping Cathodic Protection:	Not reported
Piping Material:	Steel/Iron
Secondary Containment Tank:	Doublewall Tank
Second Contain Pipe:	Not reported
Tank Dispenser:	Not reported
Above/Under Ground:	Above Ground

JEFFERSON PARTNERS LP (Continued) **1004738259**

Serial Number:	Not reported
Date Added:	04/18/2003 10:54:31
Date Last Updated:	09/24/2008 14:09:00
AST Base Material:	Concrete Slab
Piping Material Desc:	Not reported
Unregulated Tank Registration Date:	Not reported
Heating Product Flag:	Not reported
HazWaste Generator Id:	Not reported
Product Replaced Date:	Not reported
Sludge Disposal Facility:	Not reported
Comments:	Not reported
Staff Id Who Did The Last Update:	RSUCHAN
In Compliance:	Yes

Tank Action:

MPCA Tank Number:	1009
Above Or Underground:	Above Ground
Tank Action ID:	878100
Contractor Number:	Not reported
Supervisor Number:	Not reported
Tank Action:	Install Tank
Action Date:	07/02/2001 00:00:00
Action Date Unknown:	Not reported
Corrosion Expert Name:	Not reported
Lab Flag:	Not reported
Date Added:	04/18/2003 10:55:12
Date Last Updated:	04/18/2003 10:55:12
Staff Id Who Did The Last Update:	JHENRY

Tank Compartment:

MPCA Tank Number:	1009
Above Or Underground:	Above Ground
Compartment Number:	1
Tank Stored Product Code:	20
Tank Stored Product Desc:	Not reported
Compartment Cap:	270
Heating:	No
Other Desc:	Not reported
Date Added:	04/18/2003 10:54:31
Date Last Updated:	04/18/2003 10:54:31
Staff Id Who Did The Last Update:	JHENRY

Tank:

MPCA Tank Number:	1010
Tank Registration Date:	02/03/2003 00:00:00
Tank Dual Use:	N
Tank Storage Capacity:	300
Tank Status:	Active
Tank Stored Product:	Antifreeze
Tank Construction Material:	Bare/Paint/Asph Coat Steel
Tank Cathodic Protection:	Not reported
Piping Cathodic Protection:	Not reported
Piping Material:	Steel/Iron
Secondary Containment Tank:	Doublewall Tank
Second Contain Pipe:	Not reported
Tank Dispenser:	Not reported

JEFFERSON PARTNERS LP (Continued) **1004738259**

Above/Under Ground:	Above Ground
Serial Number:	Not reported
Date Added:	04/18/2003 10:57:10
Date Last Updated:	09/24/2008 14:09:00
AST Base Material:	Concrete Slab
Piping Material Desc:	Not reported
Unregulated Tank Registration Date:	Not reported
Heating Product Flag:	Not reported
HazWaste Generator Id:	Not reported
Product Replaced Date:	Not reported
Sludge Disposal Facility:	Not reported
Comments:	Not reported
Staff Id Who Did The Last Update:	RSUCHAN
In Compliance:	Yes

Tank Action:

MPCA Tank Number:	1010
Above Or Underground:	Above Ground
Tank Action ID:	878101
Contractor Number:	Not reported
Supervisor Number:	Not reported
Tank Action:	Install Tank
Action Date:	07/02/2001 00:00:00
Action Date Unknown:	Not reported
Corrosion Expert Name:	Not reported
Lab Flag:	Not reported
Date Added:	04/18/2003 10:57:50
Date Last Updated:	04/18/2003 10:57:50
Staff Id Who Did The Last Update:	JHENRY

Tank Compartment:

MPCA Tank Number:	1010
Above Or Underground:	Above Ground
Compartment Number:	1
Tank Stored Product Code:	2
Tank Stored Product Desc:	Not reported
Compartment Cap:	300
Heating:	No
Other Desc:	Not reported
Date Added:	04/18/2003 10:57:10
Date Last Updated:	04/18/2003 10:57:10
Staff Id Who Did The Last Update:	JHENRY

Tabsite:

Program Interest Id:	208312
Above Or Underground:	Above Ground
Facility Code:	35
Indian Reservation:	No
UST Registration Date:	Not reported
AST Registration Date:	10/15/1998 00:00:00
Date Added:	09/28/1999 15:25:31
Date Last Updated:	12/20/2005 08:03:14
Staff Id Who Did The Last Update:	RDULLIN
Max Monthly Gallons:	Not reported
Vapor Recovery Installed:	Unknown
Vapor Notify Required:	Unknown

JEFFERSON PARTNERS LP (Continued) **1004738259**

Lat Long:

Program Id:	208312
Latlong ID:	0
Latitude Degrees:	Not reported
Latitude Minutes:	Not reported
Latitude Seconds:	Not reported
Longitude Degrees:	Not reported
Longitude Minutes:	Not reported
Longitude Seconds:	Not reported
Collection Date:	Not reported
LatLong Description:	Not reported
TMSP Added:	06/19/2012 15:49:01
Date Last Updated:	06/19/2012 15:49:01
Staff Id Last Updated:	SVANPAT
Coord Source Type:	Not reported
Org Name Source:	Not reported

Program Id:	208312
Latlong ID:	7745
Latitude Degrees:	44
Latitude Minutes:	57
Latitude Seconds:	20.94
Longitude Degrees:	-93
Longitude Minutes:	14
Longitude Seconds:	30.67
Collection Date:	03/12/2010 17:48:35
LatLong Description:	Entrance to Site?
TMSP Added:	05/18/2000 19:34:10
Date Last Updated:	03/12/2010 18:15:26
Staff Id Last Updated:	MAPT_NC
Coord Source Type:	U
Org Name Source:	Not reported

Click this hyperlink while viewing on your computer to access additional MN AST: detail in the EDR Site Report.

I50 **ALL WEATHER ROOF** **RCRA-CESQG** **1008881583**
NW **2101 26TH ST E** **MN WIMN** **MNS000104323**
< 1/8 **MINNEAPOLIS, MN 55404**
0.107 mi.
563 ft. **Site 5 of 8 in cluster I**

Relative:
Higher

Actual:
843 ft.

RCRA-CESQG:

Date form received by agency:	05/19/2004
Facility name:	ALL WEATHER ROOF
Facility address:	2101 26TH ST E MINNEAPOLIS, MN 55404
EPA ID:	MNS000104323
Contact:	LOREN L BUTTERFIELD
Contact address:	2101 26TH ST E MINNEAPOLIS, MN 55404
Contact country:	US
Contact telephone:	(612) 721-2545
Contact email:	Not reported
EPA Region:	05
Classification:	Conditionally Exempt Small Quantity Generator
Description:	Handler: generates 100 kg or less of hazardous waste per calendar

ALL WEATHER ROOF (Continued) **1008881583**

month, and accumulates 1000 kg or less of hazardous waste at any time; or generates 1 kg or less of acutely hazardous waste per calendar month, and accumulates at any time: 1 kg or less of acutely hazardous waste; or 100 kg or less of any residue or contaminated soil, waste or other debris resulting from the cleanup of a spill, into or on any land or water, of acutely hazardous waste; or generates 100 kg or less of any residue or contaminated soil, waste or other debris resulting from the cleanup of a spill, into or on any land or water, of acutely hazardous waste during any calendar month, and accumulates at any time: 1 kg or less of acutely hazardous waste; or 100 kg or less of any residue or contaminated soil, waste or other debris resulting from the cleanup of a spill, into or on any land or water, of acutely hazardous waste

Owner/Operator Summary:

Owner/operator name:	BRIDGERAIL PROPERTIES LLC
Owner/operator address:	2101 26TH ST E MINNEAPOLIS, MN 55404
Owner/operator country:	US
Owner/operator telephone:	(612) 721-2545
Legal status:	Private
Owner/Operator Type:	Owner
Owner/Op start date:	05/20/2004
Owner/Op end date:	Not reported

Handler Activities Summary:

U.S. importer of hazardous waste:	No
Mixed waste (haz. and radioactive):	No
Recycler of hazardous waste:	No
Transporter of hazardous waste:	No
Treater, storer or disposer of HW:	No
Underground injection activity:	No
On-site burner exemption:	No
Furnace exemption:	No
Used oil fuel burner:	No
Used oil processor:	No
User oil refiner:	No
Used oil fuel marketer to burner:	No
Used oil Specification marketer:	No
Used oil transfer facility:	No
Used oil transporter:	No

Violation Status: No violations found

WIMN:

Legislative District:	63A
Status:	Inactive
Latitude:	44.95551230
Longitude:	-93.24216841
Coordinate Collection Method:	Address Matching House Number
Activity:	Hazardous Waste, Small to Minimal QG
MPCA Id:	MNS000104323
Major Watershed:	Mississippi River - Twin Cities

Click here to access Minnesota Pollution Control Agency:

I51 NW < 1/8 0.107 mi. 563 ft. | **MINNEHAHA INDUSTRIAL PARK** | **MN LS** | **S106635036**
2101 E 26TH ST | **MN WIMN** | **N/A**
MINNEAPOLIS, MN 55407

Site 6 of 8 in cluster I

Relative: Higher

Actual: 843 ft.

MN LS:

Link ID:	5486
EPA ID:	Not reported
MPCA ID:	VP14410
Method:	I1
CERCLIS:	No
National Priorities List:	No
PLP:	No
Voluntary Cleanup & Investigation:	Yes
RCRA Treatment Storage & Disposal:	No
RCRA Generator:	No
Solid Waste Permit:	No
Dumps:	No
No Further Remedial Action Planned:	No
Delisted From PLP By MPCA:	No
LCP:	No
Brownfield:	No
Entity Type:	VIC

WIMN:

Legislative District:	63A
Status:	Inactive
Latitude:	44.95558548
Longitude:	-93.23939513
Coordinate Collection Method:	Digitized-DRG
Activity:	Voluntary Investigation & Cleanup (VIC)
MPCA Id:	VP14410
Major Watershed:	Mississippi River - Twin Cities

Click here to access Minnesota Pollution Control Agency:

G52 SSW < 1/8 0.115 mi. 609 ft. | **BERSIE ALMA W MRS** | **EDR US Hist Auto Stat** | **1009839716**
2908 HIAWATHA AVE | **N/A**
MINNEAPOLIS, MN

Site 6 of 7 in cluster G

Relative: Higher

Actual: 846 ft.

EDR Historical Auto Stations:

Name:	BERSIE ALMA W MRS
Year:	1940
Type:	GASOLINE AND OIL SERVICE STATIONS

Name:	BERSIE ALMA W MRS
Year:	1946
Type:	GASOLINE AND OIL SERVICE STATIONS

Name:	BERSIE ALMA
Year:	1950
Type:	GASOLINE STATIONS

53 WSW < 1/8 0.117 mi. 620 ft. | **CHICAGO-MILWAUKEE CORP/ROLLINS OIL CO**
2000 2020 E 28TH ST
MINNEAPOLIS, MN 55407 | **MN LUST**
MN SPILLS
MN WIMN
MN Financial Assurance | **S103909417**
N/A

Relative: Higher

Actual: 847 ft.

LUST:

Leak ID:	1583
MNPCA ID:	214456
Site ID:	248582
Source:	CORE
Interest Type:	Leak Site
Interest Phone:	NO CORE PI PH.
Interest Start Date:	10/09/1997 00:00:00
Interest End Date:	12/05/2006 07:29:44
Release Discovered Date:	01/01/1901
Leak Reported Date:	08/29/1989
Leak Site:	Both Leak and Property Transfer Site
File Archive Box:	Not reported
File Archive Lot:	Not reported
Soil Digout Date:	Not reported
Cubic Yards Excavated:	Not reported
Conditional Closure Date:	Not reported
Complete Site Closure Date:	**10/10/1997 00:00:00**
Contaminated Soils Remaining:	Yes
Enforcement Action Begin Date:	10/13/1989
Lust Trust Eligible:	Yes
Offsite Contamination:	Unknown
Reimbursement Awarded:	No
Std Letter Response Date:	Not reported
Surface Water Impact:	Unknown
Utility Project Flag:	No
TMSP Added:	12/04/1999 14:03:43
TMSP Last Update:	08/05/2014 13:49:10
Staff Id Last Update:	DBOETTC
Release From AST:	No
Release From UST:	No
Tank Registration Status Code:	F
VPIC Application Date:	Not reported
VPIC Acres:	Not reported
Addr Id:	285623
Township Name:	Fort Snelling
Active Flag:	No
Country Code:	USA
Foreign State:	Not reported
Foreign Zone:	Not reported
State County Code:	MN
Vapor Intrusion Checked Flag:	Not reported
Soil Gas Data Collected Flag:	Not reported
Soil Gas Action Level Flag:	Not reported
Sub Slab Sample Collected Flag:	Not reported
Indoor Air Collected Flag:	Not reported
Vapor Intrusion Action Flag:	Not reported
Vapor Intrusion Comments:	Not reported
Soil Gas Data Comments:	Not reported
Comments:	Not reported

Leak Cleanup Actions:

MN PCA ID:	214456
Leak Action Approval Date:	Not reported

CHICAGO-MILWAUKEE CORP/ROLLINS OIL CO (Continued) **S103909417**

Leak Action Begin Date:	Not reported
Leak Action End Date:	Not reported
TMSP Added:	12/04/1999 14:05:06
TMSP Last Update:	05/04/2002 09:04:46
Staff Id Last Update:	TANKS

Leak GW Info:

MN PCA ID:	214456
Dw Supply Contam:	Not reported
Free Product Observed:	Yes
Free Product Thickness:	Not reported
Ground Water Contam:	Yes
GW Cleanup Goal:	100
Gw Exceeds Cleanup Goal:	Yes
Cleanup Goal Achieved:	Not reported
Water Supply Exceeds Ral:	No
Well Type Code:	Not reported
Impacted Aquifer Code:	3
TMSP Added:	12/04/1999 14:07:27
TMSP Last Update:	11/04/2003 12:57:06
Staff Id Last Update:	RSUCHAN
Mtbe Present Now:	Not reported
Mtbe Present Historically:	Not reported
Mtbe High Ug Per Liter Char:	Not reported
Mtbe High Ug Per Liter Numb:	Not reported
Mtbe High Level Date:	Not reported
Free Product At Close:	Not reported
Staff Id Ass:	Not reported
PWS Well:	Not reported
Prot Flag:	Not reported
Sens Flag:	Not reported

Leak Product Released:

MN PCA ID:	214456
Prod Released Sequence Id:	325983
Leak Product:	Fuel Oil 1 and 2
Tmsp Added:	12/04/1999 14:04:40
Tmsp Last_updt:	05/04/2002 09:04:46
Staff Id Last Updt:	TANKS
MN PCA ID:	214456
Prod Released Sequence Id:	326664
Leak Product:	Gasoline Leaded
Tmsp Added:	12/04/1999 14:04:41
Tmsp Last_updt:	05/04/2002 09:04:46
Staff Id Last Updt:	TANKS

SPILLS:

Spill Detail:

Program Id:	170479
Spill Date:	Not reported
Site ID:	0
Public Safety Spill ID:	Not reported
Interest Type:	Spill site
Interest Phone:	Not reported
Preferred Id:	6014
Interest Start Date:	03/21/1996 00:00:00
Interest End Date:	Not reported

CHICAGO-MILWAUKEE CORP/ROLLINS OIL CO (Continued) **S103909417**

Active:	Not reported
Tmsp Added:	03/21/1996 00:00:00
Tmsp Last Updt:	04/11/2007 08:22:51
Staff Id Last Updt:	RSUCHAN
Foreign Zone:	Not reported
Spill Closure Desc:	**Not reported**
Sp Rep Code:	Not reported
Report Taken By:	3236
MPCA Project Manager:	2832
MPCA Involvement:	Not reported
Spill Site Closure Date:	01/01/1996
Spill Rep Desc:	KAREN NORDBY
Spill Reported Date:	08/29/1989
Init Cause Code:	Not reported
Init Cause Desc:	UST
Initial Source Code:	Not reported
Priority:	Unknown Priority
Rep Phone:	Not reported
Rep Name:	Not reported
Rpt Taken By Duty Officer:	Not reported
Duty Officer Report No:	Not reported
Comments:	Not reported

Product:

Program ID:	170479
Spill Product:	Petroleum, Unspecified
Spill Qty Units:	0 Unknown
Spill Incident Accuracy:	Unknown

WIMN:

Legislative District:	62A
Status:	Inactive
Latitude:	44.95272280
Longitude:	-93.24274572
Coordinate Collection Method:	Digitized - Map Tool
Activity:	Leak Site
MPCA Id:	1583
Major Watershed:	Mississippi River - Twin Cities

Click here to access Minnesota Pollution Control Agency:

MN Financial Assurance 1:

PROGRAM ID:	170479
Township Name:	Not reported
Region:	1
Interest Type:	Spill site
ADDR ID:	285623
Interest Telephone:	Not reported
Preferred ID:	6014
Interest Start Date:	03/21/1996
Interest End Date:	Not reported
Activity Flag:	Not reported
TMSP Added:	03/21/1996
TMSP Last Update:	11/18/2003 10:33:37
Staff ID Last Update:	TANKS
Source:	TALES

CHICAGO-MILWAUKEE CORP/ROLLINS OIL CO (Continued) **S103909417**

Source ID:	0
Country Code:	USA
FOR State:	Not reported
FOR Zone:	Not reported
FIPS County Code:	053
Comments:	Not reported

PROGRAM ID:	214456
Township Name:	Fort Snelling
Region:	1
Interest Type:	Leak Site
ADDR ID:	285623
Interest Telephone:	NO CORE PI PH.
Preferred ID:	1583
Interest Start Date:	10/09/1997
Interest End Date:	12/05/2006
Activity Flag:	N
TMSP Added:	12/05/2006
TMSP Last Update:	11/10/2014 08:17:05
Staff ID Last Update:	RGAGLE
Source:	CORE
Source ID:	248582
Country Code:	USA
FOR State:	Not reported
FOR Zone:	Not reported
FIPS County Code:	053
Comments:	Not reported

PROGRAM ID:	214456
Township Name:	Not reported
Region:	1
Interest Type:	Deleted Leak Site
ADDR ID:	285623
Interest Telephone:	Not reported
Preferred ID:	1583
Interest Start Date:	10/09/1997
Interest End Date:	Not reported
Activity Flag:	Not reported
TMSP Added:	12/04/1999
TMSP Last Update:	12/05/2006 07:29:44
Staff ID Last Update:	RSUCHAN
Source:	TALES
Source ID:	0
Country Code:	USA
FOR State:	Not reported
FOR Zone:	Not reported
FIPS County Code:	053
Comments:	Not reported

Latitude Longitude:

Program Id:	214456
Lat/Long ID:	1321
Latitude Degrees:	44
Latitude Minutes:	57
Latitude Seconds:	7.3623
Longitude Degrees:	-93
Longitude Minutes:	14

CHICAGO-MILWAUKEE CORP/ROLLINS OIL CO (Continued) **S103909417**

Longitude Seconds:	36.1955
Collection Date:	Not reported
Lat/Long Description:	Site Center
TMSP Added:	08/03/2004 12:34:04
TMSP Last Update:	07/15/2008 16:12:59
Staff ID Last Update:	SCHILD
Coord Source Type:	Not reported
Org Name Source:	Not reported
Coord Coll Meth:	A1
Map Scale Code:	Not reported
Source:	TALES
Site ID:	248582
Spatial ID:	51860399

Program Id:	214456
Lat/Long ID:	134830
Latitude Degrees:	44
Latitude Minutes:	57
Latitude Seconds:	9.8
Longitude Degrees:	-93
Longitude Minutes:	14
Longitude Seconds:	33.88
Collection Date:	07/15/2008 16:13:23
Lat/Long Description:	Not reported
TMSP Added:	12/05/2006 07:30:04
TMSP Last Update:	07/15/2008 16:13:23
Staff ID Last Update:	MAPTOOL
Coord Source Type:	Not reported
Org Name Source:	Not reported
Coord Coll Meth:	DM
Map Scale Code:	Not reported
Source:	CORE
Site ID:	248582
Spatial ID:	51860399

Staff Name:

Program Id:	214456
Staff Sequence ID:	26289
Staff Type:	Not reported
Staff Name:	Not reported
TMSP Added:	12/04/1999 14:04:23
TMSP Last Update:	01/20/2012 10:39:37
Staff ID Last Update:	RSUCHAN
Last Name:	Not reported
First Name:	Not reported
Middle Initial:	Not reported
Functional Area Code:	HYD
Staff ID Number:	4110

Program Id:	214456
Staff Sequence ID:	10328
Staff Type:	Not reported
Staff Name:	Not reported
TMSP Added:	12/04/1999 14:04:07
TMSP Last Update:	01/20/2012 10:39:35
Staff ID Last Update:	RSUCHAN
Last Name:	Not reported

CHICAGO-MILWAUKEE CORP/ROLLINS OIL CO (Continued) **S103909417**

First Name:	Not reported
Middle Initial:	Not reported
Functional Area Code:	SPS
Staff ID Number:	3236
Program Id:	214456
Staff Sequence ID:	14058
Staff Type:	Not reported
Staff Name:	Not reported
TMSP Added:	12/04/1999 14:04:11
TMSP Last Update:	01/20/2012 10:39:36
Staff ID Last Update:	RSUCHAN
Last Name:	Not reported
First Name:	Not reported
Middle Initial:	Not reported
Functional Area Code:	LPM
Staff ID Number:	3226

G54
SSW
< 1/8
0.119 mi.
630 ft.

COLONIAL OIL CO **EDR US Hist Auto Stat** **1009839822**
2950 HIAWATHA AVE **N/A**
MINNEAPOLIS, MN

Site 7 of 7 in cluster G

Relative:
Higher

Actual:
846 ft.

EDR Historical Auto Stations:

Name:	COLONIAL OIL CO
Year:	1930
Type:	GASOLINE AND OIL SERVICE STATIONS

J55
West
< 1/8
0.122 mi.
645 ft.

MIDTOWN GREENWAY (PHASE TWO) **MN LS** **S105271731**
SEE LOCATION DESCRIPTION **MN WIMN** **N/A**
MINNEAPOLIS, MN 55407

Site 1 of 2 in cluster J

Relative:
Higher

Actual:
847 ft.

MN LS:

Link ID:	5649
EPA ID:	Not reported
MPCA ID:	VP15680
Method:	M1
CERCLIS:	No
National Priorities List:	No
PLP:	No
Voluntary Cleanup & Investigation:	Yes
RCRA Treatment Storage & Disposal:	No
RCRA Generator:	No
Solid Waste Permit:	No
Dumps:	No
No Further Remedial Action Planned:	No
Delisted From PLP By MPCA:	No
LCP:	No
Brownfield:	No
Entity Type:	VIC

MIDTOWN GREENWAY (PHASE TWO) (Continued) **S105271731**

WIMN:

Legislative District:	62A
Status:	Inactive
Latitude:	44.95362473
Longitude:	-93.24346923
Coordinate Collection Method:	Manual
Activity:	Voluntary Investigation & Cleanup (VIC)
MPCA Id:	VP15680
Major Watershed:	Mississippi River - Twin Cities

Click here to access Minnesota Pollution Control Agency:

J56 **MIDTOWN GREENWAY PHASE TWO** **MN SRS** **S105299189**
WSW **N OF E 29TH STREET FROM 5TH AVE S TO** **MN LIENS** **N/A**
1/8-1/4 **MINNEAPOLIS, MN 55407** **MN VIC**
0.127 mi.
670 ft. **Site 2 of 2 in cluster J**

Relative:
Higher

Actual:
847 ft.

MN SRS:

Facility ID:	VP15680
SEC Address:	Hiawatha Avenue
Link Id:	5649
Facility Type:	Other
Active:	False
Pay Complete:	False
MPCA Region:	Metro
Size Acres:	9.9999998E
HRS Score:	Not reported
Enforcement Lead Agency:	MPCA
Federal Defferal Plot:	False
Petroleum Brownfields Prog?:	False
Emergency:	False
Site Classification:	False
RD/RA:	False
RL/FS:	False
Fund financed:	False
Npl:	False
Plp:	False
District:	Metro
Program Referred from:	Not reported
Program Interest:	VIC
Physical Location:	railway corridor.
Natural Source damage:	False
Clean up Cost:	Not reported
Indian Reservation:	False
Reserve Name:	Not reported
MPCA Owned Wells at site:	False
Created By:	Pjensen
Date Created:	03/07/2002
Date Last Updated:	08/16/2007
Federal Facility:	False
Primary Funding Source:	Not reported
EPA Id:	Not reported
MPCA Id:	Not reported
Alpha Sort:	Not reported
Legal Distt:	61A
Congressional Distt:	5

MIDTOWN GREENWAY PHASE TWO (Continued) **S105299189**

Public Land Survey Method:	M
Map Scale For PLS Locational Data:	A
Township 2:	29
Range:	24
PLS Township Suffix:	w
section:	35
PLS Qtr Section (160 Acres):	Not reported
PLS Qtr-Qtr Section (40 Acres):	Not reported
Pls Qtr-Qtr-Qtr Section (10 Acres):	Not reported
Pls Qtr-Qtr-Qtr-Qtr Secion (2.5 Acres):	Not reported
Quad:	Not reported
NAD Number:	83
Desc Of UTM Coord Pt:	Not reported
UTM Coord Pt Data Source:	Not reported
Org Providing UTM Coord Point Data:	Not reported
mpcapgmac:	Not reported
Utm Coord Pt Data Collection Method:	Not reported
Date Of Utm Coord Pt Data Collection:	Not reported
COL Date Qual:	Not reported
Map Scale:	Not reported
verifmeth:	Not reported
horizref:	Not reported
Utm Source:	U
Utm Method:	M1
Utm Scale:	A
Utm Accuracy:	U
Utm East:	480795.56
Utm North:	4977827.5
Utm Zone:	15
Basin Code:	2
Major Watershed:	20
Minor Watershed:	Not reported
Public Land Survey Method 2:	Not reported
Map Scale For PLS Locational Data 2:	Not reported
Township 2:	Not reported
Range 2:	Not reported
PLS Township Suffix 2:	Not reported
Section 2:	Not reported
PLS Qtr Section (160 Acres) 2:	Not reported
PLS Qtr-Qtr Section (40 Acres) 2:	Not reported
PLS Qtr-Qtr Section (10 Acres) 2:	Not reported
PLS Qtr-Qtr Section (2.5 Acres) 2:	Not reported
Quad 2:	Not reported
File Location:	Archival Storage
VIC Application GIS:	False
Notes:	See the Remarks screen. See also 29th Street Corridor Tunnel (VP 16060) and HCRRA ROW (VP 17710).
Contact Type:	Staff TA (Technical Analyst)
Company Name:	MPCA
Contact Address:	520 Lafayette Rd N
Contact Address 2:	Not reported
Contact City,St,Zip:	St. Paul, MN 551554194
Contact Province:	Not reported
Contact Country:	Not reported
Contact Postal code:	Not reported
Contact Phone:	(651) 757-1802
Contact Phone Ext:	Not reported

MIDTOWN GREENWAY PHASE TWO (Continued) **S105299189**

Contact Fax:	651-296-9707
Contact E-mail:	jennifer.haas@state.mn.us
Contact Cell Phone:	Not reported
Contact Information Last Updated:	2002-03-13 00:00:00
Misc Contact Info:	Not reported
Receive Invoice:	F
Staff Id Num:	3257

Contact Type:	Staff PL/PM (Project Leader/Project Manager)s
Company Name:	MPCA
Contact Address:	520 Lafayette Rd N
Contact Address 2:	Not reported
Contact City,St,Zip:	St. Paul, MN 551554194
Contact Province:	Not reported
Contact Country:	Not reported
Contact Postal code:	Not reported
Contact Phone:	(651) 757-3080
Contact Phone Ext:	Not reported
Contact Fax:	Not reported
Contact E-mail:	Not reported
Contact Cell Phone:	Not reported
Contact Information Last Updated:	2002-03-13 00:00:00
Misc Contact Info:	Not reported
Receive Invoice:	F
Staff Id Num:	3316

Contact Type:	Voluntary Party
Company Name:	Hennepin County Environmental Services
Contact Address:	417 N. 5th Street
Contact Address 2:	Not reported
Contact City,St,Zip:	Minneapolis, MN 55401
Contact Province:	Not reported
Contact Country:	Not reported
Contact Postal code:	Not reported
Contact Phone:	6123484046
Contact Phone Ext:	Not reported
Contact Fax:	6123488532
Contact E-mail:	john.evans@co.hennepin.mn.us
Contact Cell Phone:	Not reported
Contact Information Last Updated:	2002-03-13 00:00:00
Misc Contact Info:	Not reported
Receive Invoice:	T
Staff Id Num:	Not reported

Contact Type:	Consultant
Company Name:	Geomatrix Consultants
Contact Address:	14525 Highway 7, Suite 104
Contact Address 2:	Not reported
Contact City,St,Zip:	Minneapolis, MN 55343
Contact Province:	Not reported
Contact Country:	Not reported
Contact Postal code:	Not reported
Contact Phone:	9529351010
Contact Phone Ext:	Not reported
Contact Fax:	9529351254
Contact E-mail:	etollefsrud@geomatrix.com
Contact Cell Phone:	Not reported

MIDTOWN GREENWAY PHASE TWO (Continued) **S105299189**

Contact Information Last Updated:	2002-03-13 00:00:00
Misc Contact Info:	Not reported
Receive Invoice:	F
Staff Id Num:	Not reported

Contact Type:	Legal Counsel
Company Name:	Hennepin County Attorneys Office
Contact Address:	300 South 6th Street, A-2000
Contact Address 2:	Not reported
Contact City,St,Zip:	Minneapolis, MN 55487
Contact Province:	Not reported
Contact Country:	Not reported
Contact Postal code:	Not reported
Contact Phone:	6123487754
Contact Phone Ext:	Not reported
Contact Fax:	6123488299
Contact E-mail:	marilyn.maloney@co.hennepin.mn.us
Contact Cell Phone:	Not reported
Contact Information Last Updated:	2002-03-13 00:00:00
Misc Contact Info:	Not reported
Receive Invoice:	F
Staff Id Num:	Not reported

Contaminant Id:	00-00-0
Contaminated Media:	Ground Water
Req Cleanup Concluded:	Not reported
Cleanup Lvl Measure Units:	Not reported
Basis For Req Cleanup Lvl:	Not reported
Max Residual Contamination:	Not reported
Date Info Last Updated:	2008-12-02 00:00:00

Facid:	VP15680
Event:	VIC Program Participation Dates (Start/End)
Additional Information:	None Entered
Start Date:	2002-03-07 00:00:00
End Date:	2003-08-05 00:00:00
Planned Start Date:	Not reported
Planned End Date:	Not reported
Date Info Last Updated:	2002-03-13 00:00:00
Record Number:	13489

Facid:	VP15680
GW Recepts Prot by Rem Actn:	Not reported
Ecological receptors present:	False
Type of ecological receptors:	Not reported
Acres of contaminated soil:	Not reported
Volume of contaminated soil:	Not reported
Acres of surface water impacted:	Not reported
Acres of wetland impacted:	Not reported
Acres of sediment impacted:	Not reported
GW Plume Area Acres:	Not reported
Cleanup Conducted:	False
Acres of Contam Soil remediate:	Not reported
Volume of Soil Cleaned:	Not reported
# Municipal wells contamd:	Not reported
# Dom wells contam:	Not reported
# People Impct SW intake contam:	Not reported

MIDTOWN GREENWAY PHASE TWO (Continued) **S105299189**

# Drums Revolved from site:	Not reported
Yr Soil Remediated:	Not reported
Acres of Soil w/ Restrict Access:	Not reported
Yr IC remedy complete:	Not reported
Yr GW remedy completed:	Not reported
Year GWIC completed:	Not reported
Acres of wetland of sediment remediated:	Not reported
Public financing:	False
Assurance help:	False
Land use Classfn At Site:	Not reported
Land use Vicinity Of Site:	Not reported
Deed notif Present On Site:	False
Restrictive Covenant Present:	False
Restrictions: Not reported	
GW Pump and Treat Used at site:	False
Quaternary Perched:	False
Quaternary Water Table:	False
Quaternary Confined:	False
Cretaceous:	False
Plattville:	False
St. peter:	False
Prairie Duchien:	False
Jordan:	False
Ironton/Galesville:	False
Mt Simon Hinckley:	False
Precambrian Undefferentiated:	False
Other/Unknown Aquifier:	False
Date Info Last Updated:	2003-08-05 00:00:00
Inst Control Info Updated:	2003-08-05 00:00:00
Inst Control Filed Location:	Not reported
SW Classification (Primary):	Not reported
SW Classification (Secondary):	Not reported
Miscellaneous: Not reported	
SW Comments:	Not reported

LIENS:

Facility Id:	VP15680
Facility Type:	Other
Program:	VIC
File Loc:	Archival Storage
Deed Notification:	False
Environmental Covenant:	False
Restrictive or Env Covenant Desc:	Not reported
Restrictive Covenant:	False
IC Update:	08/05/2003
IC Filing Loc:	Not reported
Event Desc:	Not reported
Start Date:	Not reported
End Date:	Not reported
Add Info:	Not reported
Notes:	Not reported

MN Voluntary Investigation Cleanup Program:

Facility ID:	VP15680
Facility Type:	Other

MIDTOWN GREENWAY PHASE TWO (Continued) **S105299189**

Facility Address 2:	Hiawatha Avenue
Core Program Interest Id:	337049
Link Id:	5649
Active:	False
Pay Complete:	False
MPCA Region:	Metro
Size Acres:	9.9999998E
HRS Score:	Not reported
Enforcement Lead Agency:	MPCA
Federal Defferal Plot:	False
Petroleum Brownfields Prog?:	False
Emergency:	False
Site Classification:	False
RD/RA:	False
RL/FS:	False
Fund financed:	False
Npl:	False
Plp:	False
District:	Metro
Program Reffered from:	Not reported
Program Interest:	VIC
Physical Location:	railway corridor.
Natural Source damage:	False
Clean up Cost:	Not reported
Indian Reservation:	False
Reservation Name:	Not reported
MPCA Owned Wells at site:	False
Created By:	Pjensen
Date Created:	03/07/2002
Date Last Updated:	08/16/2007
Federal Facility:	False
Primary Funding Source:	Not reported
EPA Id:	Not reported
MPCA Id:	Not reported
Alpha Sort:	Not reported
Legal Distt:	61A
Congressional Dist:	5
Scale Of Map Used Pls Loc Data:	A
Township:	29
Range:	24
Range East West:	w
Section:	35
Pls Qtr Section (160 Acres):	Not reported
Pls Qtr Qtr Section (40 Acres):	Not reported
Pls Qtr-Qtr-Qtr Section (10 Acres):	Not reported
Pls Qtr-Qtr-Qtr-Qtr Section (2.5 Acres):	Not reported
Quad:	Not reported
NAD Number:	83
Desc Of UTM Coord Pt:	Not reported
UTM Coord Pt Data Source:	Not reported
Org Providing The UTM Coord Point Data:	Not reported
Method For Loc Public Land Survey:	M
Method Of Utm Coord Pt Data Collection:	Not reported
Date Of Utm Coord Pt Data Collection:	Not reported
COL Date Qual:	Not reported
Map Scale:	Not reported
Verification Method:	Not reported

MIDTOWN GREENWAY PHASE TWO (Continued) **S105299189**

horizref:	Not reported
Utm Source:	U
Utm Method:	M1
Utm Scale:	A
Utm Accuracy:	U
Utm East:	480795.56
Utm North:	4977827.5
Utm Zone:	15
Basin Code:	2
Major Watershed:	20
Major Watershed:	Not reported
Method For Loc Public Land Survey:	Not reported
Scale Of Map Used Pls Loc Data:	Not reported
Township 2:	Not reported
Range 2:	Not reported
Range East West:	Not reported
Section 2:	Not reported
Pls Qtr Section (160 Acres) 2:	Not reported
Pls Qtr Qtr Section (40 Acres)2:	Not reported
Pls Qtr Qtr Qtr Section (10 Acres)2:	Not reported
Pls Qtr Qtr Qtr Qtr Section (2.5 Acres) 2:	Not reported
Quad 2:	Not reported
File Location:	Archival Storage
GIS Application GIS:	False
Notes:	See the Remarks screen. See also 29th Street Corridor Tunnel (VP 16060) and HCRRA ROW (VP 17710).
Contact Type:	Staff TA (Technical Analyst)
Company Name:	MPCA
Contact Address:	520 Lafayette Rd N
Contact Address 2:	Not reported
Contact City,St,Zip:	St. Paul, MN 551554194
Contact Province:	Not reported
Contact Country:	Not reported
Contact Postal code:	Not reported
Contact Phone:	(651) 757-1802
Contact Phone Ext:	Not reported
Contact Fax:	651-296-9707
Contact E-mail:	jennifer.haas@state.mn.us
Contact Cell Phone:	Not reported
Contact Information Last Updated:	2002-03-13 00:00:00
Misc Contact Info:	Not reported
Receive Invoice:	F
Staff Id Num:	3257

Contact Type:	Staff PL/PM (Project Leader/Project Manager)s
Company Name:	MPCA
Contact Address:	520 Lafayette Rd N
Contact Address 2:	Not reported
Contact City,St,Zip:	St. Paul, MN 551554194
Contact Province:	Not reported
Contact Country:	Not reported
Contact Postal code:	Not reported
Contact Phone:	(651) 757-3080
Contact Phone Ext:	Not reported
Contact Fax:	Not reported
Contact E-mail:	Not reported
Contact Cell Phone:	Not reported

MIDTOWN GREENWAY PHASE TWO (Continued) **S105299189**

Contact Information Last Updated: 2002-03-13 00:00:00
Misc Contact Info: Not reported
Receive Invoice: F
Staff Id Num: 3316

Contact Type: Voluntary Party
Company Name: Hennepin County Environmental Services
Contact Address: 417 N. 5th Street
Contact Address 2: Not reported
Contact City,St,Zip: Minneapolis, MN 55401
Contact Province: Not reported
Contact Country: Not reported
Contact Postal code: Not reported
Contact Phone: 6123484046
Contact Phone Ext: Not reported
Contact Fax: 6123488532
Contact E-mail: john.evans@co.hennepin.mn.us
Contact Cell Phone: Not reported
Contact Information Last Updated: 2002-03-13 00:00:00
Misc Contact Info: Not reported
Receive Invoice: T
Staff Id Num: Not reported

Contact Type: Consultant
Company Name: Geomatrix Consultants
Contact Address: 14525 Highway 7, Suite 104
Contact Address 2: Not reported
Contact City,St,Zip: Minneapolis, MN 55343
Contact Province: Not reported
Contact Country: Not reported
Contact Postal code: Not reported
Contact Phone: 9529351010
Contact Phone Ext: Not reported
Contact Fax: 9529351254
Contact E-mail: etollefsrud@geomatrix.com
Contact Cell Phone: Not reported
Contact Information Last Updated: 2002-03-13 00:00:00
Misc Contact Info: Not reported
Receive Invoice: F
Staff Id Num: Not reported

Contact Type: Legal Counsel
Company Name: Hennepin County Attorneys Office
Contact Address: 300 South 6th Street, A-2000
Contact Address 2: Not reported
Contact City,St,Zip: Minneapolis, MN 55487
Contact Province: Not reported
Contact Country: Not reported
Contact Postal code: Not reported
Contact Phone: 6123487754
Contact Phone Ext: Not reported
Contact Fax: 6123488299
Contact E-mail: marilyn.maloney@co.hennepin.mn.us
Contact Cell Phone: Not reported
Contact Information Last Updated: 2002-03-13 00:00:00
Misc Contact Info: Not reported
Receive Invoice: F

MIDTOWN GREENWAY PHASE TWO (Continued) **S105299189**

Staff Id Num:	Not reported
Contaminant Id:	00-00-0
Contaminated Media:	Ground Water
Req Cleanup Concluded:	Not reported
Cleanup Lvl Measure Units:	Not reported
Basis For Req Cleanup Lvl:	Not reported
Max Residual Contamination:	Not reported
Date Info Last Updated:	2008-12-02 00:00:00
Facid:	VP15680
Event:	VIC Program Participation Dates (Start/End)
Additional Information:	None Entered
Start Date:	2002-03-07 00:00:00
End Date:	2003-08-05 00:00:00
Planned Start Date:	Not reported
Planned End Date:	Not reported
Date Info Last Updated:	2002-03-13 00:00:00
Record Number:	13489
Facid:	VP15680
GW Recepts Prot by Rem Actn:	Not reported
Ecological receptors present:	False
Type of ecological receptors:	Not reported
Acres of contaminated soil:	Not reported
Volume of contaminated soil:	Not reported
Acres of surface water impacted:	Not reported
Acres of wetland impacted:	Not reported
Acres of sediment impacted:	Not reported
GW Plume Area Acres:	Not reported
Cleanup Conducted:	False
Acres of Contam Soil remediate:	Not reported
Volume of Soil Cleaned:	Not reported
# Municipal wells contamd:	Not reported
# Dom wells contam:	Not reported
# People Impct SW intake contam:	Not reported
# Drums Revolved from site:	Not reported
Yr Soil Remediated:	Not reported
Acres of Soil w/ Restrict Access:	Not reported
Yr IC remedy complete:	Not reported
Yr GW remedy completed:	Not reported
Year GWIC completed:	Not reported
Acres of wetland of sediment remediated:	Not reported
Public financing:	False
Assurance help:	False
Land use Classfn At Site:	Not reported
Land use Vicinity Of Site:	Not reported
Deed notif Present On Site:	False
Restrictive Covenant Present:	False
Restrictions: Not reported	
GW Pump and Treat Used at site:	False
Quaternary Perched:	False
Quaternary Water Table:	False
Quaternary Confined:	False
Cretaceous:	False
Plattville:	False
St. peter:	False

MIDTOWN GREENWAY PHASE TWO (Continued) **S105299189**

Prairie Duchien:	False
Jordan:	False
Ironton/Galesville:	False
Mt Simon Hinckley:	False
Precambrian Undefferentiated:	False
Other/Unknown Aquifier:	False
Date Info Last Updated:	2003-08-05 00:00:00
Inst Control Info Updated:	2003-08-05 00:00:00
Inst Control Filed Location:	Not reported
SW Classification (Primary):	Not reported
SW Classification (Secondary):	Not reported
Miscellaneous: Not reported	
SW Comments:	Not reported

I57
NW
1/8-1/4
0.128 mi.
674 ft.

JEFFERSON LINES **MN WIMN** **S112190876**
ADDRESS UNKNOWN **N/A**
MINNEAPOLIS, MN 55404

Site 7 of 8 in cluster I

Relative:
Higher

Actual:
842 ft.

WIMN:

Legislative District:	63A
Status:	Inactive
Latitude:	44.95600999
Longitude:	-93.24195000
Coordinate Collection Method:	Digitized - Permit Application Map
Activity:	Construction Stormwater Permit
MPCA Id:	C00034681
Major Watershed:	Mississippi River - Twin Cities

Click here to access Minnesota Pollution Control Agency:

K58
NNE
1/8-1/4
0.132 mi.
696 ft.

ED ARNOLD CO **MN UST** **U000728061**
2549 24TH AVE S **MN WIMN** **N/A**
MINNEAPOLIS, MN 55406 **MN Financial Assurance**

Site 1 of 8 in cluster K

Relative:
Lower

Actual:
839 ft.

UST:

Tank:

MPCA Tank Number:	001
Tank Registration Date:	04/03/1992 00:00:00
Tank Storage Capacity:	3000
Tank Dual Use:	N
Tank Status:	**Removed**
Tank Stored Product:	Gasoline
Tank Construction Material:	Bare/Paint/Asph Coat Steel
Tank Cathodic Protection:	None
Piping Cathodic Protection:	None
Piping Material:	Steel/Iron
Second Contain Tank:	Steel/Iron
Second Contain Pipe:	Not reported
Tank Dispenser:	Submersible
Above/ Under Ground:	Under Ground
AST Base Material:	Not reported

ED ARNOLD CO (Continued) **U000728061**

Piping Material Description:	Not reported
Unregulated Tank Registration Date:	Not reported
Heating Product Flag:	Unknown
Haz Waste Generator Id:	Not reported
Product Replaced Date:	Not reported
Sludge Disposal Facility:	Not reported
Comments:	Not reported
Date Added:	10/10/1999 10:56:29
Date Last Updated:	09/24/2008 14:06:35
Staff Id Who Did The Last Update:	RSUCHAN
In Compliance:	No
Serial Number:	Not reported

Tank Action:

MPCA Tank Number:	001
Above Or Underground:	Under Ground
Tank Action ID:	849384
Contractor Number:	21
Supervisor Number:	Not reported
Tank Action:	Remove Tank
Action Date:	12/21/1991 00:00:00
Action Date Unknown:	Not reported
Corrosion Expert Name:	Not reported
Lab Flag:	N
Date Added:	05/05/2000 08:31:51
Date Last Updated:	05/04/2002 08:30:24
Staff Id Who Did The Last Update:	TANKS

MPCA Tank Number:	001
Above Or Underground:	Under Ground
Tank Action ID:	839335
Contractor Number:	Not reported
Supervisor Number:	Not reported
Tank Action:	Install Tank
Action Date:	01/01/1901 00:00:00
Action Date Unknown:	Not reported
Corrosion Expert Name:	Not reported
Lab Flag:	Not reported
Date Added:	05/05/2000 08:31:11
Date Last Updated:	05/04/2002 08:30:24
Staff Id Who Did The Last Update:	TANKS

Tank Compartment:

MPCA Tank Number:	001
Above Or Underground:	Under Ground
Compartment Number:	1
Tank Stored Product Code:	14
Tank Stored Product Desc:	GASOLINE
Compartment Cap:	3000
Heating:	Unknown
Other Desc:	Not reported
Date Added:	10/10/1999 10:57:57
Date Last Updated:	05/04/2002 08:30:24
Staff Id Who Did The Last Update:	TANKS

ED ARNOLD CO (Continued) **U000728061**

Tank:

MPCA Tank Number:	002
Tank Registration Date:	04/03/1992 00:00:00
Tank Storage Capacity:	1000
Tank Dual Use:	N
Tank Status:	**Removed**
Tank Stored Product:	Diesel
Tank Construction Material:	Bare/Paint/Asph Coat Steel
Tank Cathodic Protection:	None
Piping Cathodic Protection:	None
Piping Material:	Steel/Iron
Second Contain Tank:	Steel/Iron
Second Contain Pipe:	Not reported
Tank Dispenser:	Suction
Above/ Under Ground:	Under Ground
AST Base Material:	Not reported
Piping Material Description:	Not reported
Unregulated Tank Registration Date:	Not reported
Heating Product Flag:	Unknown
Haz Waste Generator Id:	Not reported
Product Replaced Date:	Not reported
Sludge Disposal Facility:	Not reported
Comments:	Not reported
Date Added:	10/10/1999 10:56:44
Date Last Updated:	09/24/2008 14:06:35
Staff Id Who Did The Last Update:	RSUCHAN
In Compliance:	No
Serial Number:	Not reported

Tank Action:

MPCA Tank Number:	002
Above Or Underground:	Under Ground
Tank Action ID:	849385
Contractor Number:	21
Supervisor Number:	Not reported
Tank Action:	Remove Tank
Action Date:	12/24/1991 00:00:00
Action Date Unknown:	Not reported
Corrosion Expert Name:	Not reported
Lab Flag:	N
Date Added:	05/05/2000 08:31:51
Date Last Updated:	05/04/2002 08:30:24
Staff Id Who Did The Last Update:	TANKS

MPCA Tank Number:	002
Above Or Underground:	Under Ground
Tank Action ID:	839336
Contractor Number:	Not reported
Supervisor Number:	Not reported
Tank Action:	Install Tank
Action Date:	01/01/1901 00:00:00
Action Date Unknown:	Not reported
Corrosion Expert Name:	Not reported
Lab Flag:	Not reported
Date Added:	05/05/2000 08:31:11
Date Last Updated:	05/04/2002 08:30:24
Staff Id Who Did The Last Update:	TANKS

ED ARNOLD CO (Continued) **U000728061**

Tank Compartment:

MPCA Tank Number:	002
Above Or Underground:	Under Ground
Compartment Number:	1
Tank Stored Product Code:	10
Tank Stored Product Desc:	DIESEL
Compartment Cap:	1000
Heating:	Unknown
Other Desc:	Not reported
Date Added:	10/10/1999 10:58:11
Date Last Updated:	05/04/2002 08:30:24
Staff Id Who Did The Last Update:	TANKS

Tabsite:

Program Interest Id:	204280
Above Or Underground:	Under Ground
Facility Code:	4
Indian Reservation:	No
UST Registration Date:	04/03/1992 00:00:00
AST Registration Date:	Not reported
Date Added:	07/23/1992 19:11:05
Date Last Updated:	05/23/2003 09:21:03
Staff Id Who Did The Last Update:	SYS
Max Monthly Gallons:	Not reported
Vapor Recovery Installed:	Unknown
Vapor Notify Required:	Unknown

Lat Long:

Program Id:	204280
Latlong ID:	164467
Latitude Degrees:	44
Latitude Minutes:	57
Latitude Seconds:	23.38
Longitude Degrees:	-93
Longitude Minutes:	14
Longitude Seconds:	15.36
Collection Date:	03/29/2010 17:52:42
LatLong Description:	Not reported
TMSP Added:	03/29/2010 18:43:48
Date Last Updated:	03/29/2010 18:43:48
Staff Id Last Updated:	MAPT_NC
Coord Source Type:	Not reported
Org Name Source:	Not reported

WIMN:

Legislative District:	63A
Status:	Inactive
Latitude:	44.95649638
Longitude:	-93.23760027
Coordinate Collection Method:	Address Matching House Number
Activity:	Tank Site
MPCA Id:	16147
Major Watershed:	Mississippi River - Twin Cities

ED ARNOLD CO (Continued) **U000728061**

Click here to access Minnesota Pollution Control Agency:

MN Financial Assurance 1:

PROGRAM ID:	204280
Township Name:	Fort Snelling
Region:	1
Interest Type:	Tank site
ADDR ID:	202874
Interest Telephone:	NO CORE PI PH.
Preferred ID:	16147
Interest Start Date:	07/23/1992
Interest End Date:	10/05/2007
Activity Flag:	N
TMSP Added:	09/12/2006
TMSP Last Update:	11/10/2014 08:17:05
Staff ID Last Update:	RGAGLE
Source:	CORE
Source ID:	225093
Country Code:	USA
FOR State:	Not reported
FOR Zone:	Not reported
FIPS County Code:	053
Comments:	Not reported

PROGRAM ID:	204280
Township Name:	Not reported
Region:	1
Interest Type:	Deleted Tank Site
ADDR ID:	202874
Interest Telephone:	6129419452
Preferred ID:	16147
Interest Start Date:	07/23/1992
Interest End Date:	Not reported
Activity Flag:	Not reported
TMSP Added:	07/23/1992
TMSP Last Update:	09/12/2006 15:15:15
Staff ID Last Update:	RSUCHAN
Source:	TALES
Source ID:	0
Country Code:	USA
FOR State:	Not reported
FOR Zone:	Not reported
FIPS County Code:	053
Comments:	Not reported

Latitude Longitude:

Program Id:	204280
Lat/Long ID:	164467
Latitude Degrees:	44
Latitude Minutes:	57
Latitude Seconds:	23.38
Longitude Degrees:	-93
Longitude Minutes:	14
Longitude Seconds:	15.36
Collection Date:	03/29/2010 17:52:42

ED ARNOLD CO (Continued) **U000728061**

Lat/Long Description:	Not reported
TMSP Added:	03/29/2010 18:43:48
TMSP Last Update:	03/29/2010 18:43:48
Staff ID Last Update:	MAPT_NC
Coord Source Type:	Not reported
Org Name Source:	Not reported
Coord Coll Meth:	A1
Map Scale Code:	Not reported
Source:	CORE
Site ID:	225093
Spatial ID:	51422738

Tab Site:

Program Id:	204280
Facility Code:	4
Above or Under Code:	2
Indian Reservation:	N
Ust Registration Date:	04/03/1992 00:00:00
Ast Registration Date:	Not reported
TMSP Added:	07/23/1992 19:11:05
TMSP Last Update:	05/23/2003 09:21:03
Staff ID Last Update:	SYS
Max Monthy Gallons:	Not reported
Vapor Recovery Installed:	U
Vapor Notif Required:	U

L59 **KRAUS ANDERSON REALTY** **MN LAST** **S107969003**
North **2530 MINNEHAHA AVE** **MN Financial Assurance** **N/A**
1/8-1/4 **MINNEAPOLIS, MN 55406** **MN WIMN**
0.137 mi.
721 ft. **Site 1 of 5 in cluster L**

Relative:
Lower

Actual:
840 ft.

LAST:

Site ID:	246501
Leak Id:	11027
MN PCA ID:	223451
Leak Site:	Both Leak and Property Transfer Site
File Archive Box:	Not reported
File Archive Lot:	Not reported
Soil Digout Date:	Not reported
Cubic Yards Excavated:	0
Cond Closure Date:	Not reported
Complete Site Closure Date:	**10/28/2003 00:00:00**
Contaminated Soils Remaining:	Yes
Enforcement Action Begin Dt:	Not reported
Last Trust Eligible:	No
Offsite Contamination:	Yes
Reimbursement Awarded:	No
Release Discovered Date:	Not reported
Leak Reported Date:	11/24/1997
Std Letter Response Date:	Not reported
Surface Water Impact:	No
Utility Project Flag:	No
TMSP Added:	12/04/1999 14:03:51
TMSP Last Update:	08/16/2013 08:28:39
Staff Id Last Update:	MKOPLIT

KRAUS ANDERSON REALTY (Continued) **S107969003**

Release From UST:	Yes
Release From LUST:	No
Tank Registration Status Code:	S
VPIC Application Date:	Not reported
VPIC Acres:	Not reported
Addr Id:	270444
Township Name:	Fort Snelling
Active Flag:	No
Country Code:	USA
Foreign State:	Not reported
Foreign Zone:	Not reported
State County Code:	MN
Interest Type:	Leak Site
Interest Phone:	NO CORE PI PH.
Interest Start Date:	10/06/1999 00:00:00
Interest End Date:	10/28/2003 00:00:00
Vapor Intrusion Checked Flag:	Not reported
Soil Gas Data Collected Flag:	Not reported
Soil Gas Action Level Flag:	Not reported
Sub Slab Sample Collected Flag:	Not reported
Indoor Air Collected Flag:	Not reported
Vapor Intrusion Action Flag:	Not reported
Vapor Intrusion Comments:	Not reported
Soil Gas Data Comments:	Not reported
Source:	CORE
Comments:	Koch#: ASE 6371

Leak GW Info:

MN PCA ID:	223451
Dw Supply Contam:	No
Free Product Observed:	Yes
Free Product Thickness:	Not reported
Ground Water Contam:	Yes
GW Cleanup Goal:	0
Gw Exceeds Cleanup Goal:	Yes
Cleanup Goal Achieved:	Not reported
Water Supply Exceeds Ral:	No
Well Type Code:	2
Impacted Aquifer Code:	3
TMSP Added:	12/04/1999 14:07:35
TMSP Last Update:	11/04/2003 12:57:08
Staff Id Last Update:	RSUCHAN
Mtbe Present Now:	Not reported
Mtbe Present Historically:	Not reported
Mtbe High Ug Per Liter Char:	Not reported
Mtbe High Ug Per Liter Numb:	Not reported
Mtbe High Level Date:	Not reported
Free Product At Close:	Not reported
Staff Id Ass:	Not reported
PWS Well:	Not reported
Prot Flag:	Not reported
Sens Flag:	Not reported

Leak Product Released:

MN PCA ID:	223451
Prod Released Sequence Id:	325204
Leak Product:	Fuel Oil 1 and 2
Tmsp Added:	12/04/1999 14:04:37

KRAUS ANDERSON REALTY (Continued) **S107969003**

Tmsp Last_updt:	05/04/2002 09:37:29
Staff Id Last Updt:	TANKS
MN PCA ID:	223451
Prod Released Sequence Id:	323862
Leak Product:	Diesel
Tmsp Added:	12/04/1999 14:04:35
Tmsp Last_updt:	05/04/2002 09:37:29
Staff Id Last Updt:	TANKS
MN PCA ID:	223451
Prod Released Sequence Id:	14410
Leak Product:	Fuel Oil 4 and 6
Tmsp Added:	02/23/2000 14:50:17
Tmsp Last_updt:	05/04/2002 09:37:29
Staff Id Last Updt:	TANKS

MN Financial Assurance 1:

PROGRAM ID:	223451
Township Name:	Fort Snelling
Region:	1
Interest Type:	Leak Site
ADDR ID:	270444
Interest Telephone:	NO CORE PI PH.
Preferred ID:	11027
Interest Start Date:	10/06/1999
Interest End Date:	10/28/2003
Activity Flag:	N
TMSP Added:	11/30/2006
TMSP Last Update:	03/19/2013 13:26:55
Staff ID Last Update:	RSUCHAN
Source:	CORE
Source ID:	246501
Country Code:	USA
FOR State:	Not reported
FOR Zone:	Not reported
FIPS County Code:	053
Comments:	Koch#: ASE 6371

PROGRAM ID:	223451
Township Name:	Not reported
Region:	1
Interest Type:	Deleted Leak Site
ADDR ID:	270444
Interest Telephone:	Not reported
Preferred ID:	11027
Interest Start Date:	10/06/1999
Interest End Date:	10/28/2003
Activity Flag:	Y
TMSP Added:	12/04/1999
TMSP Last Update:	11/30/2006 06:52:10
Staff ID Last Update:	RSUCHAN
Source:	TALES
Source ID:	0
Country Code:	USA
FOR State:	Not reported
FOR Zone:	Not reported
FIPS County Code:	053
Comments:	Koch#: ASE 6371

KRAUS ANDERSON REALTY (Continued) **S107969003**

PROGRAM ID:	225598
Township Name:	Fort Snelling
Region:	1
Interest Type:	Petroleum Brownfield
ADDR ID:	270444
Interest Telephone:	NO CORE PI PH.
Preferred ID:	2118
Interest Start Date:	01/04/1995
Interest End Date:	01/01/2007
Activity Flag:	N
TMSP Added:	12/07/2006
TMSP Last Update:	03/19/2013 13:26:55
Staff ID Last Update:	RSUCHAN
Source:	CORE
Source ID:	246501
Country Code:	USA
FOR State:	Not reported
FOR Zone:	Not reported
FIPS County Code:	053
Comments:	Not reported

PROGRAM ID:	225598
Township Name:	Not reported
Region:	1
Interest Type:	Deleted Petroleum Brownfield
ADDR ID:	270444
Interest Telephone:	Not reported
Preferred ID:	2118
Interest Start Date:	01/04/1995
Interest End Date:	Not reported
Activity Flag:	Not reported
TMSP Added:	12/04/1999
TMSP Last Update:	12/07/2006 07:21:20
Staff ID Last Update:	RSUCHAN
Source:	TALES
Source ID:	0
Country Code:	USA
FOR State:	Not reported
FOR Zone:	Not reported
FIPS County Code:	053
Comments:	Not reported

PROGRAM ID:	225599
Township Name:	Not reported
Region:	1
Interest Type:	Deleted Petroleum Brownfield
ADDR ID:	270444
Interest Telephone:	Not reported
Preferred ID:	3093
Interest Start Date:	01/12/1995
Interest End Date:	Not reported
Activity Flag:	Not reported
TMSP Added:	12/04/1999
TMSP Last Update:	12/07/2006 07:21:20
Staff ID Last Update:	RSUCHAN
Source:	TALES
Source ID:	0

KRAUS ANDERSON REALTY (Continued) **S107969003**

Country Code:	USA
FOR State:	Not reported
FOR Zone:	Not reported
FIPS County Code:	053
Comments:	Not reported

Latitude Longitude:

Program Id:	223451
Lat/Long ID:	9238
Latitude Degrees:	44
Latitude Minutes:	57
Latitude Seconds:	21.94
Longitude Degrees:	-93
Longitude Minutes:	14
Longitude Seconds:	26.63
Collection Date:	Not reported
Lat/Long Description:	Site Center
TMSP Added:	08/03/2004 12:34:12
TMSP Last Update:	07/15/2008 16:18:23
Staff ID Last Update:	SCHILD
Coord Source Type:	Not reported
Org Name Source:	Not reported
Coord Coll Meth:	A1
Map Scale Code:	Not reported
Source:	TALES
Site ID:	246501
Spatial ID:	51833423

Program Id:	223451
Lat/Long ID:	132998
Latitude Degrees:	44
Latitude Minutes:	57
Latitude Seconds:	22.56
Longitude Degrees:	-93
Longitude Minutes:	14
Longitude Seconds:	24.96
Collection Date:	07/15/2008 16:18:06
Lat/Long Description:	Not reported
TMSP Added:	11/30/2006 06:52:15
TMSP Last Update:	07/15/2008 16:18:06
Staff ID Last Update:	MAPTOOL
Coord Source Type:	Not reported
Org Name Source:	Not reported
Coord Coll Meth:	DM
Map Scale Code:	Not reported
Source:	CORE
Site ID:	246501
Spatial ID:	51833423

Staff Name:

Program Id:	223451
Staff Sequence ID:	29845
Staff Type:	Not reported
Staff Name:	Not reported
TMSP Added:	12/04/1999 14:04:26
TMSP Last Update:	01/20/2012 10:39:36

KRAUS ANDERSON REALTY (Continued) **S107969003**

Staff ID Last Update:	RSUCHAN
Last Name:	Not reported
First Name:	Not reported
Middle Initial:	Not reported
Functional Area Code:	HYD
Staff ID Number:	3369
Program Id:	223451
Staff Sequence ID:	7276
Staff Type:	Not reported
Staff Name:	Not reported
TMSP Added:	12/04/1999 14:04:03
TMSP Last Update:	01/20/2012 10:39:37
Staff ID Last Update:	RSUCHAN
Last Name:	Not reported
First Name:	Not reported
Middle Initial:	Not reported
Functional Area Code:	RRS
Staff ID Number:	3433
Program Id:	223451
Staff Sequence ID:	22566
Staff Type:	Not reported
Staff Name:	Not reported
TMSP Added:	12/04/1999 14:04:19
TMSP Last Update:	01/20/2012 10:39:36
Staff ID Last Update:	RSUCHAN
Last Name:	Not reported
First Name:	Not reported
Middle Initial:	Not reported
Functional Area Code:	LPM
Staff ID Number:	3194

Latitude Longitude:

Program Id:	225598
Lat/Long ID:	132998
Latitude Degrees:	44
Latitude Minutes:	57
Latitude Seconds:	22.56
Longitude Degrees:	-93
Longitude Minutes:	14
Longitude Seconds:	24.96
Collection Date:	07/15/2008 16:18:06
Lat/Long Description:	Not reported
TMSP Added:	11/30/2006 06:52:15
TMSP Last Update:	07/15/2008 16:18:06
Staff ID Last Update:	MAPTOOL
Coord Source Type:	Not reported
Org Name Source:	Not reported
Coord Coll Meth:	DM
Map Scale Code:	Not reported
Source:	CORE
Site ID:	246501
Spatial ID:	51865795

KRAUS ANDERSON REALTY (Continued) **S107969003**

Latitude Longitude:

Program Id:	225599
Lat/Long ID:	0
Latitude Degrees:	Not reported
Latitude Minutes:	Not reported
Latitude Seconds:	Not reported
Longitude Degrees:	Not reported
Longitude Minutes:	Not reported
Longitude Seconds:	Not reported
Collection Date:	Not reported
Lat/Long Description:	Not reported
TMSP Added:	06/17/2011 13:27:46
TMSP Last Update:	06/17/2011 13:27:46
Staff ID Last Update:	SFRYE
Coord Source Type:	Not reported
Org Name Source:	Not reported
Coord Coll Meth:	Not reported
Map Scale Code:	Not reported
Source:	TALES
Site ID:	246501
Spatial ID:	51865796

Program Id:	225599
Lat/Long ID:	132998
Latitude Degrees:	44
Latitude Minutes:	57
Latitude Seconds:	22.56
Longitude Degrees:	-93
Longitude Minutes:	14
Longitude Seconds:	24.96
Collection Date:	07/15/2008 16:18:06
Lat/Long Description:	Not reported
TMSP Added:	11/30/2006 06:52:15
TMSP Last Update:	07/15/2008 16:18:06
Staff ID Last Update:	MAPTOOL
Coord Source Type:	Not reported
Org Name Source:	Not reported
Coord Coll Meth:	DM
Map Scale Code:	Not reported
Source:	CORE
Site ID:	246501
Spatial ID:	51865796

WIMN:

Legislative District:	63A
Status:	Inactive
Latitude:	44.95626706
Longitude:	-93.24026854
Coordinate Collection Method:	Digitized - Map Tool
Activity:	Multiple Activities
MPCA Id:	Multiple Activities
Major Watershed:	Mississippi River - Twin Cities

Click here to access Minnesota Pollution Control Agency:

K60 NNE 1/8-1/4 0.139 mi. 733 ft. | **PRINTERS WHOLESALE SERVICES**
2540 24TH AVE S
MINNEAPOLIS, MN 55406

Site 2 of 8 in cluster K

RCRA-CESQG MN WIMN | **1004726522 MN0000191320**

Relative: Lower

Actual: 839 ft.

RCRA-CESQG:

Date form received by agency:	03/23/1994
Facility name:	PRINTERS WHOLESALE SERVICES
Facility address:	2540 24TH AVE S MINNEAPOLIS, MN 554061219
EPA ID:	MN0000191320
Contact:	GERALD HANDKE
Contact address:	2540 24TH AVE S MINNEAPOLIS, MN 554061219
Contact country:	US
Contact telephone:	(763) 784-3400
Contact email:	Not reported
EPA Region:	05
Classification:	Conditionally Exempt Small Quantity Generator
Description:	Handler: generates 100 kg or less of hazardous waste per calendar month, and accumulates 1000 kg or less of hazardous waste at any time; or generates 1 kg or less of acutely hazardous waste per calendar month, and accumulates at any time: 1 kg or less of acutely hazardous waste; or 100 kg or less of any residue or contaminated soil, waste or other debris resulting from the cleanup of a spill, into or on any land or water, of acutely hazardous waste; or generates 100 kg or less of any residue or contaminated soil, waste or other debris resulting from the cleanup of a spill, into or on any land or water, of acutely hazardous waste during any calendar month, and accumulates at any time: 1 kg or less of acutely hazardous waste; or 100 kg or less of any residue or contaminated soil, waste or other debris resulting from the cleanup of a spill, into or on any land or water, of acutely hazardous waste

Owner/Operator Summary:

Owner/operator name:	PRINTERS WHOLESALE SERVICES
Owner/operator address:	2540 24TH AVE S MINNEAPOLIS, MN 55406
Owner/operator country:	US
Owner/operator telephone:	(763) 784-3400
Legal status:	Private
Owner/Operator Type:	Owner
Owner/Op start date:	07/26/1999
Owner/Op end date:	Not reported
Owner/operator name:	PRIMUS PRINTING
Owner/operator address:	2540 24TH AVE S MINNEAPOLIS, MN 55406
Owner/operator country:	Not reported
Owner/operator telephone:	(612) 729-9000
Legal status:	Private
Owner/Operator Type:	Owner
Owner/Op start date:	Not reported
Owner/Op end date:	Not reported

Handler Activities Summary:

U.S. importer of hazardous waste: No

PRINTERS WHOLESALE SERVICES (Continued) **1004726522**

Mixed waste (haz. and radioactive): No
Recycler of hazardous waste: No
Transporter of hazardous waste: No
Treater, storer or disposer of HW: No
Underground injection activity: No
On-site burner exemption: No
Furnace exemption: No
Used oil fuel burner: No
Used oil processor: No
User oil refiner: No
Used oil fuel marketer to burner: No
Used oil Specification marketer: No
Used oil transfer facility: No
Used oil transporter: No

. Waste code: D000
. Waste name: Not Defined

. Waste code: D001
. Waste name: IGNITABLE WASTE

. Waste code: D009
. Waste name: MERCURY

. Waste code: D011
. Waste name: SILVER

Violation Status: No violations found

WIMN:
Legislative District: 63A
Status: Active
Latitude: 44.95663662
Longitude: -93.23775037
Coordinate Collection Method: Address Matching House Number
Activity: Hazardous Waste, Small to Minimal QG
MPCA Id: MN0000191320
Major Watershed: Mississippi River - Twin Cities

Click here to access Minnesota Pollution Control Agency:

M61 **PHILLIPS ECO-ENTERPRISE CENTER #2** **MN SRS** **S103908981**
SW **21ST AVENUE SOUTH** **MN LIENS** **N/A**
1/8-1/4 **MINNEAPOLIS, MN 55407** **MN INST CONTROL**
0.140 mi. **MN VIC**
740 ft. **Site 1 of 10 in cluster M**

Relative:
Higher

Actual:
847 ft.

MN SRS:
Facility ID: VP8720
SEC Address: 29th Street
Link Id: 4660
Facility Type: Other
Active: False
Pay Complete: False
MPCA Region: Metro
Size Acres: 4.5
HRS Score: 0
Enforcement Lead Agency: Not reported

PHILLIPS ECO-ENTERPRISE CENTER #2 (Continued) **S103908981**

Federal Defferal Plot:	False
Petroleum Brownfields Prog?:	False
Emergency:	False
Site Classification:	False
RD/RA:	False
RL/FS:	False
Fund financed:	False
Npl:	False
Plp:	False
District:	Metro
Program Referred from:	Not reported
Program Interest:	VIC
Physical Location:	Unknown
Natural Source damage:	False
Clean up Cost:	Not reported
Indian Reservation:	False
Reserve Name:	Not reported
MPCA Owned Wells at site:	False
Created By:	Unknown
Date Created:	07/21/1997
Date Last Updated:	04/01/2009
Federal Facility:	False
Primary Funding Source:	Not reported
EPA Id:	Not reported
MPCA Id:	Not reported
Alpha Sort:	Not reported
Legal Distt:	62A
Congressional Distt:	5
Public Land Survey Method:	M
Map Scale For PLS Locational Data:	A
Township 2:	Not reported
Range:	Not reported
PLS Township Suffix:	W
section:	Not reported
PLS Qtr Section (160 Acres):	Not reported
PLS Qtr-Qtr Section (40 Acres):	Not reported
Pls Qtr-Qtr-Qtr Section (10 Acres):	Not reported
Pls Qtr-Qtr-Qtr-Qtr Secion (2.5 Acres):	Not reported
Quad:	1291
NAD Number:	83
Desc Of UTM Coord Pt:	Not reported
UTM Coord Pt Data Source:	Not reported
Org Providing UTM Coord Point Data:	Not reported
mpcapgmac:	Not reported
Utm Coord Pt Data Collection Method:	Not reported
Date Of Utm Coord Pt Data Collection:	Not reported
COL Date Qual:	Not reported
Map Scale:	Not reported
verifmeth:	Not reported
horizref:	Not reported
Utm Source:	2
Utm Method:	I1
Utm Scale:	A
Utm Accuracy:	Not reported
Utm East:	480956.94896000001
Utm North:	4977500.4236199996
Utm Zone:	15

PHILLIPS ECO-ENTERPRISE CENTER #2 (Continued) **S103908981**

Basin Code: 2
Major Watershed: 20
Minor Watershed: Not reported
Public Land Survey Method 2: Not reported
Map Scale For PLS Locational Data 2: Not reported
Township 2: Not reported
Range 2: Not reported
PLS Township Suffix 2: Not reported
Section 2: Not reported
PLS Qtr Section (160 Acres) 2: Not reported
PLS Qtr-Qtr Section (40 Acres) 2: Not reported
PLS Qtr-Qtr Section (10 Acres) 2: Not reported
PLS Qtr-Qtr Section (2.5 Acres) 2: Not reported
Quad 2: Not reported
File Location: Archival Storage
VIC Application GIS: False
Notes: Not reported
Contact Type: Staff PL/PM (Project Leader/Project Manager)s
Company Name: MPCA
Contact Address: 520 Lafayette Rd N
Contact Address 2: Not reported
Contact City,St,Zip: St. Paul, MN 551554194
Contact Province: Not reported
Contact Country: Not reported
Contact Postal code: Not reported
Contact Phone: (651) 757-3080
Contact Phone Ext: Not reported
Contact Fax: Not reported
Contact E-mail: Not reported
Contact Cell Phone: Not reported
Contact Information Last Updated: 2000-02-08 00:00:00
Misc Contact Info: Not reported
Receive Invoice: F
Staff Id Num: 3316

Contact Type: Former Staff TA
Company Name: MPCA
Contact Address: 520 Lafayette Rd N
Contact Address 2: Not reported
Contact City,St,Zip: St. Paul, MN 551554194
Contact Province: Not reported
Contact Country: Not reported
Contact Postal code: Not reported
Contact Phone: Not reported
Contact Phone Ext: Not reported
Contact Fax: Not reported
Contact E-mail: Not reported
Contact Cell Phone: Not reported
Contact Information Last Updated: 1999-01-26 00:00:00
Misc Contact Info: Not reported
Receive Invoice: F
Staff Id Num: 3229

Contact Type: Consultant
Company Name: Braun Intertec
Contact Address: 6875 Washington Avenue South
Contact Address 2: P.O. Box 39108

PHILLIPS ECO-ENTERPRISE CENTER #2 (Continued) **S103908981**

Contact City,St,Zip:	Minneapolis, MN 554390108
Contact Province:	Not reported
Contact Country:	Not reported
Contact Postal code:	Not reported
Contact Phone:	6128334728
Contact Phone Ext:	Not reported
Contact Fax:	Not reported
Contact E-mail:	Not reported
Contact Cell Phone:	Not reported
Contact Information Last Updated:	2000-02-08 00:00:00
Misc Contact Info:	Not reported
Receive Invoice:	F
Staff Id Num:	Not reported

Contact Type:	Voluntary Party
Company Name:	Green Institute
Contact Address:	Not reported
Contact Address 2:	Not reported
Contact City,St,Zip:	MN
Contact Province:	Not reported
Contact Country:	Not reported
Contact Postal code:	Not reported
Contact Phone:	6122787121
Contact Phone Ext:	Not reported
Contact Fax:	Not reported
Contact E-mail:	Not reported
Contact Cell Phone:	Not reported
Contact Information Last Updated:	2000-02-08 00:00:00
Misc Contact Info:	Not reported
Receive Invoice:	T
Staff Id Num:	Not reported

Contact Type:	Other
Company Name:	MN Dept. of Agriculture
Contact Address:	Not reported
Contact Address 2:	Not reported
Contact City,St,Zip:	MN
Contact Province:	Not reported
Contact Country:	Not reported
Contact Postal code:	Not reported
Contact Phone:	6512822696
Contact Phone Ext:	Not reported
Contact Fax:	Not reported
Contact E-mail:	Not reported
Contact Cell Phone:	Not reported
Contact Information Last Updated:	2000-02-08 00:00:00
Misc Contact Info:	Not reported
Receive Invoice:	F
Staff Id Num:	Not reported

Contaminant Id:	Lead
Contaminated Media:	Soil
Req Cleanup Concluded:	400
Cleanup Lvl Measure Units:	mg/Kg
Basis For Req Cleanup Lvl:	SRV (Soil Reference Value)
Max Residual Contamination:	410
Date Info Last Updated:	2000-02-08 00:00:00

PHILLIPS ECO-ENTERPRISE CENTER #2 (Continued) **S103908981**

Contaminant Id:	Arsenic
Contaminated Media:	Soil
Req Cleanup Concluded:	Not reported
Cleanup Lvl Measure Units:	Not reported
Basis For Req Cleanup Lvl:	Not reported
Max Residual Contamination:	Not reported
Date Info Last Updated:	2003-05-09 00:00:00

Facid:	VP8720
Event:	156
Additional Information:	None Entered
Start Date:	Not reported
End Date:	1998-10-29 00:00:00
Planned Start Date:	Not reported
Planned End Date:	Not reported
Date Info Last Updated:	2000-02-08 00:00:00
Record Number:	8167

Facid:	VP8720
Event:	214
Additional Information:	None
Start Date:	Not reported
End Date:	2002-10-29 00:00:00
Planned Start Date:	Not reported
Planned End Date:	Not reported
Date Info Last Updated:	2000-08-09 00:00:00
Record Number:	9437

Facid:	VP8720
Event:	Remedial Action
Additional Information:	Date unknown (auto-appended event)...
Start Date:	Not reported
End Date:	Not reported
Planned Start Date:	Not reported
Planned End Date:	Not reported
Date Info Last Updated:	Not reported
Record Number:	12274

Facid:	VP8720
Event:	VIC Program Participation Dates (Start/End)
Additional Information:	None
Start Date:	1997-07-21 00:00:00
End Date:	2000-02-14 00:00:00
Planned Start Date:	Not reported
Planned End Date:	Not reported
Date Info Last Updated:	1998-02-11 00:00:00
Record Number:	4059

Facid:	VP8720
Event:	No Action Letter Sent
Additional Information:	None Entered
Start Date:	Not reported
End Date:	2000-02-08 00:00:00
Planned Start Date:	Not reported
Planned End Date:	Not reported
Date Info Last Updated:	2000-02-08 00:00:00
Record Number:	8166

PHILLIPS ECO-ENTERPRISE CENTER #2 (Continued) **S103908981**

Facid:	VP8720
Event:	No Association Determination Issued
Additional Information:	None Entered
Start Date:	Not reported
End Date:	1998-09-25 00:00:00
Planned Start Date:	Not reported
Planned End Date:	Not reported
Date Info Last Updated:	2000-02-08 00:00:00
Record Number:	8165

Facid:	VP8720
GW Recepts Prot by Rem Actn:	Not reported
Ecological receptors present:	False
Type of ecological receptors:	Not reported
Acres of contaminated soil:	Not reported
Volume of contaminated soil:	100
Acres of surface water impacted:	Not reported
Acres of wetland impacted:	Not reported
Acres of sediment impacted:	Not reported
GW Plume Area Acres:	Not reported
Cleanup Conducted:	True
Acres of Contam Soil remediate:	Not reported
Volume of Soil Cleaned:	100
# Municipal wells contamd:	Not reported
# Dom wells contam:	Not reported
# People Impct SW intake contam:	Not reported
# Drums Revolved from site:	Not reported
Yr Soil Remediated:	1998
Acres of Soil w/ Restrict Access:	Not reported
Yr IC remedy complete:	Not reported
Yr GW remedy completed:	Not reported
Year GWIC completed:	Not reported
Acres of wetland of sediment remediated:	Not reported
Public financing:	False
Assurance help:	True
Land use Classfn At Site:	Not reported
Land use Vicinity Of Site:	Not reported
Deed notif Present On Site:	True
Restrictive Covenant Present:	False
Restrictions:	Affidavit for Arsenic in soil (being handled by the Dept of Agriculture)
GW Pump and Treat Used at site:	False
Quaternary Perched:	False
Quaternary Water Table:	False
Quaternary Confined:	False
Cretaceous:	False
Plattville:	False
St. peter:	False
Prairie Duchien:	False
Jordan:	False
Ironton/Galesville:	False
Mt Simon Hinckley:	False
Precambrian Undefferentiated:	False
Other/Unknown Aquifier:	False
Date Info Last Updated:	2002-11-15 00:00:00
Inst Control Info Updated:	Not reported
Inst Control Filed Location:	Not reported

PHILLIPS ECO-ENTERPRISE CENTER #2 (Continued) **S103908981**

SW Classification (Primary):	Not reported
SW Classification (Secondary):	Not reported
Miscellaneous: Not reported	
SW Comments:	Not reported

Facility ID:	VP8721
SEC Address:	29th Street
Link Id:	4660
Facility Type:	Other
Active:	False
Pay Complete:	True
MPCA Region:	Metro
Size Acres:	4.5
HRS Score:	0
Enforcement Lead Agency:	Not reported
Federal Defferal Plot:	False
Petroleum Brownfields Prog?:	False
Emergency:	False
Site Classification:	False
RD/RA:	False
RL/FS:	False
Fund financed:	False
Npl:	False
Plp:	False
District:	Metro
Program Referred from:	Not reported
Program Interest:	VIC
Physical Location:	Not reported
Natural Source damage:	False
Clean up Cost:	Not reported
Indian Reservation:	False
Reserve Name:	Not reported
MPCA Owned Wells at site:	False
Created By:	Unknown
Date Created:	07/21/1997
Date Last Updated:	03/03/2010
Federal Facility:	False
Primary Funding Source:	Not reported
EPA Id:	Not reported
MPCA Id:	Not reported
Alpha Sort:	Not reported
Legal Distt:	62A
Congressional Distt:	5
Public Land Survey Method:	D3
Map Scale For PLS Locational Data:	A
Township 2:	29
Range:	24
PLS Township Suffix:	W
section:	36
PLS Qtr Section (160 Acres):	Not reported
PLS Qtr-Qtr Section (40 Acres):	Not reported
Pls Qtr-Qtr-Qtr Section (10 Acres):	Not reported
Pls Qtr-Qtr-Qtr-Qtr Secion (2.5 Acres):	SE
Quad:	1291
NAD Number:	83
Desc Of UTM Coord Pt:	Center of Site

PHILLIPS ECO-ENTERPRISE CENTER #2 (Continued) **S103908981**

UTM Coord Pt Data Source:	4
Org Providing UTM Coord Point Data:	Delta Consultants
mpcapgmac:	Not reported
Utm Coord Pt Data Collection Method:	G1
Date Of Utm Coord Pt Data Collection:	2009-03-13 00:00:00
COL Date Qual:	Not reported
Map Scale:	Not reported
verifmeth:	Not reported
horizref:	Not reported
Utm Source:	2
Utm Method:	I1
Utm Scale:	A
Utm Accuracy:	Not reported
Utm East:	480956.94896000001
Utm North:	4977500.4236199996
Utm Zone:	15
Basin Code:	2
Major Watershed:	20
Minor Watershed:	Not reported
Public Land Survey Method 2:	Not reported
Map Scale For PLS Locational Data 2:	Not reported
Township 2:	Not reported
Range 2:	Not reported
PLS Township Suffix 2:	Not reported
Section 2:	Not reported
PLS Qtr Section (160 Acres) 2:	Not reported
PLS Qtr-Qtr Section (40 Acres) 2:	Not reported
PLS Qtr-Qtr Section (10 Acres) 2:	Not reported
PLS Qtr-Qtr Section (2.5 Acres) 2:	Not reported
Quad 2:	Not reported
File Location:	Archival Storage
VIC Application GIS:	False
Notes:	7/15/09 file sent to scanning then to archivesss
Contact Type:	Staff TA (Technical Analyst)
Company Name:	MPCA
Contact Address:	520 Lafayette Rd N
Contact Address 2:	Not reported
Contact City,St,Zip:	St. Paul, MN 551554194
Contact Province:	Not reported
Contact Country:	Not reported
Contact Postal code:	Not reported
Contact Phone:	6517572287
Contact Phone Ext:	Not reported
Contact Fax:	6512969707
Contact E-mail:	mike.connolly@state.mn.us
Contact Cell Phone:	Not reported
Contact Information Last Updated:	2009-04-01 00:00:00
Misc Contact Info:	Not reported
Receive Invoice:	F
Staff Id Num:	3219

Contact Type:	Voluntary Party
Company Name:	Greenway Office, LCC
Contact Address:	1625 Energy Park Drive, Suite 100
Contact Address 2:	Not reported
Contact City,St,Zip:	St. Paul, MN 55108
Contact Province:	Not reported

PHILLIPS ECO-ENTERPRISE CENTER #2 (Continued) **S103908981**

Contact Country:	Not reported
Contact Postal code:	Not reported
Contact Phone:	6519995504
Contact Phone Ext:	Not reported
Contact Fax:	6512920072
Contact E-mail:	ssimonsen@wellingtonmgt.com
Contact Cell Phone:	Not reported
Contact Information Last Updated:	2009-04-01 00:00:00
Misc Contact Info:	Not reported
Receive Invoice:	T
Staff Id Num:	Not reported

Contact Type:	Staff PL/PM (Project Leader/Project Manager)s
Company Name:	MPCA
Contact Address:	520 Lafayette Rd N
Contact Address 2:	Not reported
Contact City,St,Zip:	St. Paul, MN 55155
Contact Province:	Not reported
Contact Country:	Not reported
Contact Postal code:	Not reported
Contact Phone:	6512822381
Contact Phone Ext:	Not reported
Contact Fax:	6512969707
Contact E-mail:	shanna.schmitt@state.mn.us
Contact Cell Phone:	Not reported
Contact Information Last Updated:	2009-04-01 00:00:00
Misc Contact Info:	Not reported
Receive Invoice:	F
Staff Id Num:	7773

Contact Type:	Owner
Company Name:	TCF National Bank
Contact Address:	801 Marquette Avenue
Contact Address 2:	Not reported
Contact City,St,Zip:	Minneapolis, MN 55402
Contact Province:	Not reported
Contact Country:	Not reported
Contact Postal code:	Not reported
Contact Phone:	6126618374
Contact Phone Ext:	Not reported
Contact Fax:	Not reported
Contact E-mail:	jwiltrout@tcfbank.com
Contact Cell Phone:	Not reported
Contact Information Last Updated:	2009-04-01 00:00:00
Misc Contact Info:	Not reported
Receive Invoice:	F
Staff Id Num:	Not reported

Contact Type:	Consultant
Company Name:	Delta Environmental Consultants, Inc.
Contact Address:	5910 Rice Creek Pkwy.
Contact Address 2:	Not reported
Contact City,St,Zip:	Shoreview, MN 55112
Contact Province:	Not reported
Contact Country:	Not reported
Contact Postal code:	Not reported
Contact Phone:	6516975192

PHILLIPS ECO-ENTERPRISE CENTER #2 (Continued) **S103908981**

Contact Phone Ext: Not reported
Contact Fax: 6516975792
Contact E-mail: plucas@deltaenv.com
Contact Cell Phone: Not reported
Contact Information Last Updated: 2009-04-01 00:00:00
Misc Contact Info: Not reported
Receive Invoice: F
Staff Id Num: Not reported

Contaminant Id: Lead
Contaminated Media: Soil
Req Cleanup Concluded: 400
Cleanup Lvl Measure Units: mg/Kg
Basis For Req Cleanup Lvl: SRV (Soil Reference Value)
Max Residual Contamination: 410
Date Info Last Updated: 2000-02-08 00:00:00

Contaminant Id: Arsenic
Contaminated Media: Soil
Req Cleanup Concluded: 12
Cleanup Lvl Measure Units: mg/Kg
Basis For Req Cleanup Lvl: SRV (Soil Reference Value)
Max Residual Contamination: 86
Date Info Last Updated: 2003-05-09 00:00:00

Facid: VP8721
Event: VIC Program Participation Dates (Start/End)
Additional Information: None Entered
Start Date: 2009-03-19 00:00:00
End Date: 2009-07-15 00:00:00
Planned Start Date: Not reported
Planned End Date: Not reported
Date Info Last Updated: 2009-04-01 00:00:00
Record Number: 30097

Facid: VP8721
Event: No Association Determination Issued
Additional Information: None Entered
Start Date: Not reported
End Date: 2009-04-30 00:00:00
Planned Start Date: Not reported
Planned End Date: Not reported
Date Info Last Updated: 2009-04-30 00:00:00
Record Number: 30168

Facid: VP8721
GW Recepts Prot by Rem Actn: Not reported
Ecological receptors present: False
Type of ecological receptors: Not reported
Acres of contaminated soil: Not reported
Volume of contaminated soil: 100
Acres of surface water impacted: Not reported
Acres of wetland impacted: Not reported
Acres of sediment impacted: Not reported
GW Plume Area Acres: Not reported
Cleanup Conducted: False
Acres of Contam Soil remediate: Not reported

PHILLIPS ECO-ENTERPRISE CENTER #2 (Continued) **S103908981**

Volume of Soil Cleaned:	100
# Municipal wells contamd:	Not reported
# Dom wells contam:	Not reported
# People Impct SW intake contam:	Not reported
# Drums Revolved from site:	Not reported
Yr Soil Remediated:	1998
Acres of Soil w/ Restrict Access:	Not reported
Yr IC remedy complete:	Not reported
Yr GW remedy completed:	Not reported
Year GWIC completed:	Not reported
Acres of wetland of sediment remediated:	Not reported
Public financing:	False
Assurance help:	True
Land use Classfn At Site:	Not reported
Land use Vicinity Of Site:	Not reported
Deed notif Present On Site:	True
Restrictive Covenant Present:	False
Restrictions:	Affidavit for Arsenic in soil (previously put on the site by the Dept of Agriculture)
GW Pump and Treat Used at site:	False
Quaternary Perched:	False
Quaternary Water Table:	False
Quaternary Confined:	False
Cretaceous:	False
Plattville:	False
St. peter:	False
Prairie Duchien:	False
Jordan:	False
Ironton/Galesville:	False
Mt Simon Hinckley:	False
Precambrian Undefferentiated:	False
Other/Unknown Aquifier:	False
Date Info Last Updated:	2009-07-16 00:00:00
Inst Control Info Updated:	2009-07-16 00:00:00
Inst Control Filed Location:	Not reported
SW Classification (Primary):	Not reported
SW Classification (Secondary):	Not reported
Miscellaneous:	Not reported
SW Comments:	Not reported

LIENS:

Facility Id:	VP8721
Facility Type:	Other
Program:	VIC
File Loc:	Archival Storage
Deed Notification:	True
Environmental Covenant:	False
Restrictive or Env Covenant Desc:	Affidavit for Arsenic in soil (previously put on the site by the Dept of Agriculture)
Restrictive Covenant:	False
IC Update:	07/16/2009
IC Filing Loc:	Not reported
Event Desc:	Not reported
Start Date:	Not reported
End Date:	Not reported
Add Info:	Not reported

PHILLIPS ECO-ENTERPRISE CENTER #2 (Continued) **S103908981**

Notes:	Not reported
Facility Id:	VP8720
Facility Type:	Other
Program:	VIC
File Loc:	Archival Storage
Deed Notification:	True
Environmental Covenant:	False
Restrictive or Env Covenant Desc:	Affidavit for Arsenic in soil (being handled by the Dept of Agriculture)
Restrictive Covenant:	False
IC Update:	Not reported
IC Filing Loc:	Not reported
Event Desc:	Institutional Control Event
Start Date:	Not reported
End Date:	10/29/2002
Add Info:	None
Notes:	Not reported

MN INSTITUTIONAL CONTROL:

Facility ID:	VP8720
SEC Address:	29th Street
Core Program Interest Id:	336110
Link Id:	4660
Facility Type:	Other
Active:	False
Pay Complete:	False
MPCA Region:	Metro
Size Acres:	4.5
HRS Score:	0
Enforcement Lead Agency:	Not reported
Federal Defferal Plot:	False
Emergency:	False
Site Classification:	False
RD/RA:	False
RL/FS:	False
Fund financed:	False
NPL:	False
PLP:	False
Petroleum Brownfields Program:	False
District:	Metro
Program Reffered from:	Not reported
Program Interest:	VIC
Physical Location:	Unknown
Natural Source damage:	False
Clean up Cost:	Not reported
Indian Reservation:	False
Reserve Name:	Not reported
MPCA Owned Wells at site:	False
Created By:	Unknown
Date Created:	07/21/1997
Date Last Updated:	04/01/2009
Federal Facility:	False
Primary Funding Source:	Not reported
EPA Id:	Not reported
MPCA Id:	Not reported
Alpha Sort:	Not reported

PHILLIPS ECO-ENTERPRISE CENTER #2 (Continued) **S103908981**

Legal Distt:	62A
Congressional Distt:	5
Public Land Survey Method:	M
Map Scale For PLS Locational Data:	A
Township 2:	Not reported
Range:	Not reported
PLS Township Suffix:	W
section:	Not reported
PLS Qtr Section (160 Acres):	Not reported
PLS Qtr-Qtr Section (40 Acres):	Not reported
Pls Qtr-Qtr-Qtr Section (10 Acres):	Not reported
Pls Qtr-Qtr-Qtr-Qtr Secion (2.5 Acres):	Not reported
Quad:	1291
NAD Number:	83
Desc Of UTM Coord Pt:	Not reported
UTM Coord Pt Data Source:	Not reported
Org Providing UTM Coord Point Data:	Not reported
mpcapgmac:	Not reported
Utm Coord Pt Data Collection Method:	Not reported
Date Of Utm Coord Pt Data Collection:	Not reported
COL Date Qual:	Not reported
Map Scale:	Not reported
verifmeth:	Not reported
horizref:	Not reported
Utm Source:	2
Utm Method:	I1
Utm Scale:	A
Utm Accuracy:	Not reported
Utm East:	480956.94896000001
Utm North:	4977500.4236199996
Utm Zone:	15
Basin Code:	2
Major Watershed:	20
Minor Watershed:	Not reported
Public Land Survey Method 2:	Not reported
Map Scale For PLS Locational Data 2:	Not reported
Township 2:	Not reported
Range 2:	Not reported
PLS Township Suffix 2:	Not reported
Section 2:	Not reported
PLS Qtr Section (160 Acres) 2:	Not reported
PLS Qtr-Qtr Section (40 Acres) 2:	Not reported
PLS Qtr-Qtr Section (10 Acres) 2:	Not reported
PLS Qtr-Qtr Section (2.5 Acres) 2:	Not reported
Quad 2:	Not reported
File Location:	Archival Storage
VIC Application GIS:	False

Notes: Not reported

Contact Type:	Staff PL/PM (Project Leader/Project Manager)s
Company Name:	MPCA
Contact Address:	520 Lafayette Rd N
Contact Address 2:	Not reported
Contact City,St,Zip:	St. Paul, MN 551554194
Contact Province:	Not reported
Contact Country:	Not reported
Contact Postal code:	Not reported
Contact Phone:	(651) 757-3080

PHILLIPS ECO-ENTERPRISE CENTER #2 (Continued) **S103908981**

Contact Phone Ext:	Not reported
Contact Fax:	Not reported
Contact E-mail:	Not reported
Contact Cell Phone:	Not reported
Contact Information Last Updated:	2000-02-08 00:00:00
Misc Contact Info:	Not reported
Receive Invoice:	F
Staff Id Num:	3316

Contact Type:	Former Staff TA
Company Name:	MPCA
Contact Address:	520 Lafayette Rd N
Contact Address 2:	Not reported
Contact City,St,Zip:	St. Paul, MN 551554194
Contact Province:	Not reported
Contact Country:	Not reported
Contact Postal code:	Not reported
Contact Phone:	Not reported
Contact Phone Ext:	Not reported
Contact Fax:	Not reported
Contact E-mail:	Not reported
Contact Cell Phone:	Not reported
Contact Information Last Updated:	1999-01-26 00:00:00
Misc Contact Info:	Not reported
Receive Invoice:	F
Staff Id Num:	3229

Contact Type:	Consultant
Company Name:	Braun Intertec
Contact Address:	6875 Washington Avenue South
Contact Address 2:	P.O. Box 39108
Contact City,St,Zip:	Minneapolis, MN 554390108
Contact Province:	Not reported
Contact Country:	Not reported
Contact Postal code:	Not reported
Contact Phone:	6128334728
Contact Phone Ext:	Not reported
Contact Fax:	Not reported
Contact E-mail:	Not reported
Contact Cell Phone:	Not reported
Contact Information Last Updated:	2000-02-08 00:00:00
Misc Contact Info:	Not reported
Receive Invoice:	F
Staff Id Num:	Not reported

Contact Type:	Voluntary Party
Company Name:	Green Institute
Contact Address:	Not reported
Contact Address 2:	Not reported
Contact City,St,Zip:	MN
Contact Province:	Not reported
Contact Country:	Not reported
Contact Postal code:	Not reported
Contact Phone:	6122787121
Contact Phone Ext:	Not reported
Contact Fax:	Not reported
Contact E-mail:	Not reported

PHILLIPS ECO-ENTERPRISE CENTER #2 (Continued) **S103908981**

Contact Cell Phone:	Not reported
Contact Information Last Updated:	2000-02-08 00:00:00
Misc Contact Info:	Not reported
Receive Invoice:	T
Staff Id Num:	Not reported

Contact Type:	Other
Company Name:	MN Dept. of Agriculture
Contact Address:	Not reported
Contact Address 2:	Not reported
Contact City,St,Zip:	MN
Contact Province:	Not reported
Contact Country:	Not reported
Contact Postal code:	Not reported
Contact Phone:	6512822696
Contact Phone Ext:	Not reported
Contact Fax:	Not reported
Contact E-mail:	Not reported
Contact Cell Phone:	Not reported
Contact Information Last Updated:	2000-02-08 00:00:00
Misc Contact Info:	Not reported
Receive Invoice:	F
Staff Id Num:	Not reported

Contaminant Id:	Lead
Contaminated Media:	Soil
Req Cleanup Concluded:	400
Cleanup Lvl Measure Units:	mg/Kg
Basis For Req Cleanup Lvl:	SRV (Soil Reference Value)
Max Residual Contamination:	410
Date Info Last Updated:	2000-02-08 00:00:00

Contaminant Id:	Arsenic
Contaminated Media:	Soil
Req Cleanup Concluded:	Not reported
Cleanup Lvl Measure Units:	Not reported
Basis For Req Cleanup Lvl:	Not reported
Max Residual Contamination:	Not reported
Date Info Last Updated:	2003-05-09 00:00:00

Facid:	VP8720
Event:	156
Additional Information:	None Entered
Start Date:	Not reported
End Date:	1998-10-29 00:00:00
Planned Start Date:	Not reported
Planned End Date:	Not reported
Date Info Last Updated:	2000-02-08 00:00:00
Record Number:	8167

Facid:	VP8720
Event:	214
Additional Information:	None
Start Date:	Not reported
End Date:	2002-10-29 00:00:00
Planned Start Date:	Not reported
Planned End Date:	Not reported

PHILLIPS ECO-ENTERPRISE CENTER #2 (Continued) **S103908981**

Date Info Last Updated: 2000-08-09 00:00:00
Record Number: 9437

Facid: VP8720
Event: Remedial Action
Additional Information: Date unknown (auto-appended event)...
Start Date: Not reported
End Date: Not reported
Planned Start Date: Not reported
Planned End Date: Not reported
Date Info Last Updated: Not reported
Record Number: 12274

Facid: VP8720
Event: VIC Program Participation Dates (Start/End)
Additional Information: None
Start Date: 1997-07-21 00:00:00
End Date: 2000-02-14 00:00:00
Planned Start Date: Not reported
Planned End Date: Not reported
Date Info Last Updated: 1998-02-11 00:00:00
Record Number: 4059

Facid: VP8720
Event: No Action Letter Sent
Additional Information: None Entered
Start Date: Not reported
End Date: 2000-02-08 00:00:00
Planned Start Date: Not reported
Planned End Date: Not reported
Date Info Last Updated: 2000-02-08 00:00:00
Record Number: 8166

Facid: VP8720
Event: No Association Determination Issued
Additional Information: None Entered
Start Date: Not reported
End Date: 1998-09-25 00:00:00
Planned Start Date: Not reported
Planned End Date: Not reported
Date Info Last Updated: 2000-02-08 00:00:00
Record Number: 8165

Facid: VP8720
GW Recepts Prot by Rem Actn: Not reported
Ecological receptors present: False
Type of ecological receptors: Not reported
Acres of contaminated soil: Not reported
Volume of contaminated soil: 100
Acres of surface water impacted: Not reported
Acres of wetland impacted: Not reported
Acres of sediment impacted: Not reported
GW Plume Area Acres: Not reported
Cleanup Conducted: True
Acres of Contam Soil remediate: Not reported
Volume of Soil Cleaned: 100
Municipal wells contamd: Not reported

PHILLIPS ECO-ENTERPRISE CENTER #2 (Continued) **S103908981**

# Dom wells contam:	Not reported
# People Impct SW intake contam:	Not reported
# Drums Revolved from site:	Not reported
Yr Soil Remediated:	1998
Acres of Soil w/ Restrict Access:	Not reported
Yr IC remedy complete:	Not reported
Yr GW remedy completed:	Not reported
Year GWIC completed:	Not reported
Acres of wetland of sediment remediated:	Not reported
Public financing:	False
Assurance help:	True
Land use Classfn At Site:	Not reported
Land use Vicinity Of Site:	Not reported
Deed notif Present On Site:	True
Restrictive Covenant Present:	False
Restrictions:	Affidavit for Arsenic in soil (being handled by the Dept of Agriculture)
GW Pump and Treat Used at site:	False
Quaternary Perched:	False
Quaternary Water Table:	False
Quaternary Confined:	False
Cretaceous:	False
Plattville:	False
St. peter:	False
Prairie Duchien:	False
Jordan:	False
Ironton/Galesville:	False
Mt Simon Hinckley:	False
Precambrian Undefferentiated:	False
Other/Unknown Aquifier:	False
Date Info Last Updated:	2002-11-15 00:00:00
Inst Control Info Updated:	Not reported
Inst Control Filed Location:	Not reported
SW Classification (Primary):	Not reported
SW Classification (Secondary):	Not reported
Miscellaneous:	Not reported
SW Comments:	Not reported

MN Voluntary Investigation Cleanup Program:

Facility ID:	VP8720
Facility Type:	Other
Facility Address 2:	29th Street
Core Program Interest Id:	336110
Link Id:	4660
Active:	False
Pay Complete:	False
MPCA Region:	Metro
Size Acres:	4.5
HRS Score:	0
Enforcement Lead Agency:	Not reported
Federal Defferal Plot:	False
Petroleum Brownfields Prog?:	False
Emergency:	False
Site Classification:	False
RD/RA:	False
RL/FS:	False

PHILLIPS ECO-ENTERPRISE CENTER #2 (Continued) **S103908981**

Fund financed:	False
Npl:	False
Plp:	False
District:	Metro
Program Reffered from:	Not reported
Program Interest:	VIC
Physical Location:	Unknown
Natural Source damage:	False
Clean up Cost:	Not reported
Indian Reservation:	False
Reservation Name:	Not reported
MPCA Owned Wells at site:	False
Created By:	Unknown
Date Created:	07/21/1997
Date Last Updated:	04/01/2009
Federal Facility:	False
Primary Funding Source:	Not reported
EPA Id:	Not reported
MPCA Id:	Not reported
Alpha Sort:	Not reported
Legal Distt:	62A
Congressional Dist:	5
Scale Of Map Used Pls Loc Data:	A
Township:	Not reported
Range:	Not reported
Range East West:	W
Section:	Not reported
Pls Qtr Section (160 Acres):	Not reported
Pls Qtr Qtr Section (40 Acres):	Not reported
Pls Qtr-Qtr-Qtr Section (10 Acres):	Not reported
Pls Qtr-Qtr-Qtr-Qtr Section (2.5 Acres):	Not reported
Quad:	1291
NAD Number:	83
Desc Of UTM Coord Pt:	Not reported
UTM Coord Pt Data Source:	Not reported
Org Providing The UTM Coord Point Data:	Not reported
Method For Loc Public Land Survey:	M
Method Of Utm Coord Pt Data Collection:	Not reported
Date Of Utm Coord Pt Data Collection:	Not reported
COL Date Qual:	Not reported
Map Scale:	Not reported
Verification Method:	Not reported
horizref:	Not reported
Utm Source:	2
Utm Method:	I1
Utm Scale:	A
Utm Accuracy:	Not reported
Utm East:	480956.94896000001
Utm North:	4977500.4236199996
Utm Zone:	15
Basin Code:	2
Major Watershed:	20
Major Watershed:	Not reported
Method For Loc Public Land Survey:	Not reported
Scale Of Map Used Pls Loc Data:	Not reported
Township 2:	Not reported
Range 2:	Not reported

PHILLIPS ECO-ENTERPRISE CENTER #2 (Continued) **S103908981**

Range East West: Not reported
Section 2: Not reported
Pls Qtr Section (160 Acres) 2: Not reported
Pls Qtr Qtr Section (40 Acres)2: Not reported
Pls Qtr Qtr Qtr Section (10 Acres)2: Not reported
Pls Qtr Qtr Qtr Qtr Section (2.5 Acres) 2: Not reported
Quad 2: Not reported
File Location: Archival Storage
GIS Application GIS: False
Notes: Not reported
Contact Type: Staff PL/PM (Project Leader/Project Manager)s
Company Name: MPCA
Contact Address: 520 Lafayette Rd N
Contact Address 2: Not reported
Contact City,St,Zip: St. Paul, MN 551554194
Contact Province: Not reported
Contact Country: Not reported
Contact Postal code: Not reported
Contact Phone: (651) 757-3080
Contact Phone Ext: Not reported
Contact Fax: Not reported
Contact E-mail: Not reported
Contact Cell Phone: Not reported
Contact Information Last Updated: 2000-02-08 00:00:00
Misc Contact Info: Not reported
Receive Invoice: F
Staff Id Num: 3316

Contact Type: Former Staff TA
Company Name: MPCA
Contact Address: 520 Lafayette Rd N
Contact Address 2: Not reported
Contact City,St,Zip: St. Paul, MN 551554194
Contact Province: Not reported
Contact Country: Not reported
Contact Postal code: Not reported
Contact Phone: Not reported
Contact Phone Ext: Not reported
Contact Fax: Not reported
Contact E-mail: Not reported
Contact Cell Phone: Not reported
Contact Information Last Updated: 1999-01-26 00:00:00
Misc Contact Info: Not reported
Receive Invoice: F
Staff Id Num: 3229

Contact Type: Consultant
Company Name: Braun Intertec
Contact Address: 6875 Washington Avenue South
Contact Address 2: P.O. Box 39108
Contact City,St,Zip: Minneapolis, MN 554390108
Contact Province: Not reported
Contact Country: Not reported
Contact Postal code: Not reported
Contact Phone: 6128334728
Contact Phone Ext: Not reported
Contact Fax: Not reported

PHILLIPS ECO-ENTERPRISE CENTER #2 (Continued) **S103908981**

Contact E-mail:	Not reported
Contact Cell Phone:	Not reported
Contact Information Last Updated:	2000-02-08 00:00:00
Misc Contact Info:	Not reported
Receive Invoice:	F
Staff Id Num:	Not reported

Contact Type:	Voluntary Party
Company Name:	Green Institute
Contact Address:	Not reported
Contact Address 2:	Not reported
Contact City,St,Zip:	MN
Contact Province:	Not reported
Contact Country:	Not reported
Contact Postal code:	Not reported
Contact Phone:	6122787121
Contact Phone Ext:	Not reported
Contact Fax:	Not reported
Contact E-mail:	Not reported
Contact Cell Phone:	Not reported
Contact Information Last Updated:	2000-02-08 00:00:00
Misc Contact Info:	Not reported
Receive Invoice:	T
Staff Id Num:	Not reported

Contact Type:	Other
Company Name:	MN Dept. of Agriculture
Contact Address:	Not reported
Contact Address 2:	Not reported
Contact City,St,Zip:	MN
Contact Province:	Not reported
Contact Country:	Not reported
Contact Postal code:	Not reported
Contact Phone:	6512822696
Contact Phone Ext:	Not reported
Contact Fax:	Not reported
Contact E-mail:	Not reported
Contact Cell Phone:	Not reported
Contact Information Last Updated:	2000-02-08 00:00:00
Misc Contact Info:	Not reported
Receive Invoice:	F
Staff Id Num:	Not reported

Contaminant Id:	Lead
Contaminated Media:	Soil
Req Cleanup Concluded:	400
Cleanup Lvl Measure Units:	mg/Kg
Basis For Req Cleanup Lvl:	SRV (Soil Reference Value)
Max Residual Contamination:	410
Date Info Last Updated:	2000-02-08 00:00:00

Contaminant Id:	Arsenic
Contaminated Media:	Soil
Req Cleanup Concluded:	Not reported
Cleanup Lvl Measure Units:	Not reported
Basis For Req Cleanup Lvl:	Not reported
Max Residual Contamination:	Not reported

PHILLIPS ECO-ENTERPRISE CENTER #2 (Continued) **S103908981**

Date Info Last Updated: 2003-05-09 00:00:00

Facid: VP8720
Event: 156
Additional Information: None Entered
Start Date: Not reported
End Date: 1998-10-29 00:00:00
Planned Start Date: Not reported
Planned End Date: Not reported
Date Info Last Updated: 2000-02-08 00:00:00
Record Number: 8167

Facid: VP8720
Event: 214
Additional Information: None
Start Date: Not reported
End Date: 2002-10-29 00:00:00
Planned Start Date: Not reported
Planned End Date: Not reported
Date Info Last Updated: 2000-08-09 00:00:00
Record Number: 9437

Facid: VP8720
Event: Remedial Action
Additional Information: Date unknown (auto-appended event)...
Start Date: Not reported
End Date: Not reported
Planned Start Date: Not reported
Planned End Date: Not reported
Date Info Last Updated: Not reported
Record Number: 12274

Facid: VP8720
Event: VIC Program Participation Dates (Start/End)
Additional Information: None
Start Date: 1997-07-21 00:00:00
End Date: 2000-02-14 00:00:00
Planned Start Date: Not reported
Planned End Date: Not reported
Date Info Last Updated: 1998-02-11 00:00:00
Record Number: 4059

Facid: VP8720
Event: No Action Letter Sent
Additional Information: None Entered
Start Date: Not reported
End Date: 2000-02-08 00:00:00
Planned Start Date: Not reported
Planned End Date: Not reported
Date Info Last Updated: 2000-02-08 00:00:00
Record Number: 8166

Facid: VP8720
Event: No Association Determination Issued
Additional Information: None Entered
Start Date: Not reported
End Date: 1998-09-25 00:00:00

PHILLIPS ECO-ENTERPRISE CENTER #2 (Continued) **S103908981**

Planned Start Date:	Not reported
Planned End Date:	Not reported
Date Info Last Updated:	2000-02-08 00:00:00
Record Number:	8165

Facid:	VP8720
GW Recepts Prot by Rem Actn:	Not reported
Ecological receptors present:	False
Type of ecological receptors:	Not reported
Acres of contaminated soil:	Not reported
Volume of contaminated soil:	100
Acres of surface water impacted:	Not reported
Acres of wetland impacted:	Not reported
Acres of sediment impacted:	Not reported
GW Plume Area Acres:	Not reported
Cleanup Conducted:	True
Acres of Contam Soil remediate:	Not reported
Volume of Soil Cleaned:	100
# Municipal wells contamd:	Not reported
# Dom wells contam:	Not reported
# People Impct SW intake contam:	Not reported
# Drums Revolved from site:	Not reported
Yr Soil Remediated:	1998
Acres of Soil w/ Restrict Access:	Not reported
Yr IC remedy complete:	Not reported
Yr GW remedy completed:	Not reported
Year GWIC completed:	Not reported
Acres of wetland of sediment remediated:	Not reported
Public financing:	False
Assurance help:	True
Land use Classfn At Site:	Not reported
Land use Vicinity Of Site:	Not reported
Deed notif Present On Site:	True
Restrictive Covenant Present:	False
Restrictions:	Affidavit for Arsenic in soil (being handled by the Dept of Agriculture)
GW Pump and Treat Used at site:	False
Quaternary Perched:	False
Quaternary Water Table:	False
Quaternary Confined:	False
Cretaceous:	False
Plattville:	False
St. peter:	False
Prairie Duchien:	False
Jordan:	False
Ironton/Galesville:	False
Mt Simon Hinckley:	False
Precambrian Undefferentiated:	False
Other/Unknown Aquifier:	False
Date Info Last Updated:	2002-11-15 00:00:00
Inst Control Info Updated:	Not reported
Inst Control Filed Location:	Not reported
SW Classification (Primary):	Not reported
SW Classification (Secondary):	Not reported
Miscellaneous:	Not reported
SW Comments:	Not reported

PHILLIPS ECO-ENTERPRISE CENTER #2 (Continued) **S103908981**

Facility ID:	VP8721
Facility Type:	Other
Facility Address 2:	29th Street
Core Program Interest Id:	55623219
Link Id:	4660
Active:	False
Pay Complete:	True
MPCA Region:	Metro
Size Acres:	4.5
HRS Score:	0
Enforcement Lead Agency:	Not reported
Federal Defferal Plot:	False
Petroleum Brownfields Prog?:	False
Emergency:	False
Site Classification:	False
RD/RA:	False
RL/FS:	False
Fund financed:	False
Npl:	False
Plp:	False
District:	Metro
Program Reffered from:	Not reported
Program Interest:	VIC
Physical Location:	Not reported
Natural Source damage:	False
Clean up Cost:	Not reported
Indian Reservation:	False
Reservation Name:	Not reported
MPCA Owned Wells at site:	False
Created By:	Unknown
Date Created:	07/21/1997
Date Last Updated:	03/03/2010
Federal Facility:	False
Primary Funding Source:	Not reported
EPA Id:	Not reported
MPCA Id:	Not reported
Alpha Sort:	Not reported
Legal Distt:	62A
Congressional Dist:	5
Scale Of Map Used Pls Loc Data:	A
Township:	29
Range:	24
Range East West:	W
Section:	36
Pls Qtr Section (160 Acres):	Not reported
Pls Qtr Qtr Section (40 Acres):	Not reported
Pls Qtr-Qtr-Qtr Section (10 Acres):	Not reported
Pls Qtr-Qtr-Qtr-Qtr Section (2.5 Acres):	SE
Quad:	1291
NAD Number:	83
Desc Of UTM Coord Pt:	Center of Site
UTM Coord Pt Data Source:	4
Org Providing The UTM Coord Point Data:	Delta Consultants
Method For Loc Public Land Survey:	D3
Method Of Utm Coord Pt Data Collection:	G1
Date Of Utm Coord Pt Data Collection:	2009-03-13 00:00:00
COL Date Qual:	Not reported

PHILLIPS ECO-ENTERPRISE CENTER #2 (Continued) **S103908981**

Map Scale:	Not reported
Verification Method:	Not reported
horizref:	Not reported
Utm Source:	2
Utm Method:	I1
Utm Scale:	A
Utm Accuracy:	Not reported
Utm East:	480956.94896000001
Utm North:	4977500.4236199996
Utm Zone:	15
Basin Code:	2
Major Watershed:	20
Major Watershed:	Not reported
Method For Loc Public Land Survey:	Not reported
Scale Of Map Used Pls Loc Data:	Not reported
Township 2:	Not reported
Range 2:	Not reported
Range East West:	Not reported
Section 2:	Not reported
Pls Qtr Section (160 Acres) 2:	Not reported
Pls Qtr Qtr Section (40 Acres)2:	Not reported
Pls Qtr Qtr Qtr Section (10 Acres)2:	Not reported
Pls Qtr Qtr Qtr Qtr Section (2.5 Acres) 2:	Not reported
Quad 2:	Not reported
File Location:	Archival Storage
GIS Application GIS:	False
Notes:	7/15/09 file sent to scanning then to archivesss
Contact Type:	Staff TA (Technical Analyst)
Company Name:	MPCA
Contact Address:	520 Lafayette Rd N
Contact Address 2:	Not reported
Contact City,St,Zip:	St. Paul, MN 551554194
Contact Province:	Not reported
Contact Country:	Not reported
Contact Postal code:	Not reported
Contact Phone:	6517572287
Contact Phone Ext:	Not reported
Contact Fax:	6512969707
Contact E-mail:	mike.connolly@state.mn.us
Contact Cell Phone:	Not reported
Contact Information Last Updated:	2009-04-01 00:00:00
Misc Contact Info:	Not reported
Receive Invoice:	F
Staff Id Num:	3219

Contact Type:	Voluntary Party
Company Name:	Greenway Office, LCC
Contact Address:	1625 Energy Park Drive, Suite 100
Contact Address 2:	Not reported
Contact City,St,Zip:	St. Paul, MN 55108
Contact Province:	Not reported
Contact Country:	Not reported
Contact Postal code:	Not reported
Contact Phone:	6519995504
Contact Phone Ext:	Not reported
Contact Fax:	6512920072
Contact E-mail:	ssimonsen@wellingtonmgt.com

PHILLIPS ECO-ENTERPRISE CENTER #2 (Continued) **S103908981**

Contact Cell Phone: Not reported
Contact Information Last Updated: 2009-04-01 00:00:00
Misc Contact Info: Not reported
Receive Invoice: T
Staff Id Num: Not reported

Contact Type: Staff PL/PM (Project Leader/Project Manager)s
Company Name: MPCA
Contact Address: 520 Lafayette Rd N
Contact Address 2: Not reported
Contact City,St,Zip: St. Paul, MN 55155
Contact Province: Not reported
Contact Country: Not reported
Contact Postal code: Not reported
Contact Phone: 6512822381
Contact Phone Ext: Not reported
Contact Fax: 6512969707
Contact E-mail: shanna.schmitt@state.mn.us
Contact Cell Phone: Not reported
Contact Information Last Updated: 2009-04-01 00:00:00
Misc Contact Info: Not reported
Receive Invoice: F
Staff Id Num: 7773

Contact Type: Owner
Company Name: TCF National Bank
Contact Address: 801 Marquette Avenue
Contact Address 2: Not reported
Contact City,St,Zip: Minneapolis, MN 55402
Contact Province: Not reported
Contact Country: Not reported
Contact Postal code: Not reported
Contact Phone: 6126618374
Contact Phone Ext: Not reported
Contact Fax: Not reported
Contact E-mail: jwiltrout@tcfbank.com
Contact Cell Phone: Not reported
Contact Information Last Updated: 2009-04-01 00:00:00
Misc Contact Info: Not reported
Receive Invoice: F
Staff Id Num: Not reported

Contact Type: Consultant
Company Name: Delta Environmental Consultants, Inc.
Contact Address: 5910 Rice Creek Pkwy.
Contact Address 2: Not reported
Contact City,St,Zip: Shoreview, MN 55112
Contact Province: Not reported
Contact Country: Not reported
Contact Postal code: Not reported
Contact Phone: 6516975192
Contact Phone Ext: Not reported
Contact Fax: 6516975792
Contact E-mail: plucas@deltaenv.com
Contact Cell Phone: Not reported
Contact Information Last Updated: 2009-04-01 00:00:00
Misc Contact Info: Not reported

PHILLIPS ECO-ENTERPRISE CENTER #2 (Continued) **S103908981**

Receive Invoice:	F
Staff Id Num:	Not reported

Contaminant Id:	Lead
Contaminated Media:	Soil
Req Cleanup Concluded:	400
Cleanup Lvl Measure Units:	mg/Kg
Basis For Req Cleanup Lvl:	SRV (Soil Reference Value)
Max Residual Contamination:	410
Date Info Last Updated:	2000-02-08 00:00:00

Contaminant Id:	Arsenic
Contaminated Media:	Soil
Req Cleanup Concluded:	12
Cleanup Lvl Measure Units:	mg/Kg
Basis For Req Cleanup Lvl:	SRV (Soil Reference Value)
Max Residual Contamination:	86
Date Info Last Updated:	2003-05-09 00:00:00

Facid:	VP8721
Event:	VIC Program Participation Dates (Start/End)
Additional Information:	None Entered
Start Date:	2009-03-19 00:00:00
End Date:	2009-07-15 00:00:00
Planned Start Date:	Not reported
Planned End Date:	Not reported
Date Info Last Updated:	2009-04-01 00:00:00
Record Number:	30097

Facid:	VP8721
Event:	No Association Determination Issued
Additional Information:	None Entered
Start Date:	Not reported
End Date:	2009-04-30 00:00:00
Planned Start Date:	Not reported
Planned End Date:	Not reported
Date Info Last Updated:	2009-04-30 00:00:00
Record Number:	30168

Facid:	VP8721
GW Recepts Prot by Rem Actn:	Not reported
Ecological receptors present:	False
Type of ecological receptors:	Not reported
Acres of contaminated soil:	Not reported
Volume of contaminated soil:	100
Acres of surface water impacted:	Not reported
Acres of wetland impacted:	Not reported
Acres of sediment impacted:	Not reported
GW Plume Area Acres:	Not reported
Cleanup Conducted:	False
Acres of Contam Soil remediate:	Not reported
Volume of Soil Cleaned:	100
# Municipal wells contamd:	Not reported
# Dom wells contam:	Not reported
# People Impct SW intake contam:	Not reported
# Drums Revolved from site:	Not reported
Yr Soil Remediated:	1998

PHILLIPS ECO-ENTERPRISE CENTER #2 (Continued) **S103908981**

Acres of Soil w/ Restrict Access:	Not reported
Yr IC remedy complete:	Not reported
Yr GW remedy completed:	Not reported
Year GWIC completed:	Not reported
Acres of wetland of sediment remediated:	Not reported
Public financing:	False
Assurance help:	True
Land use Classfn At Site:	Not reported
Land use Vicinity Of Site:	Not reported
Deed notif Present On Site:	True
Restrictive Covenant Present:	False
Restrictions:	Affidavit for Arsenic in soil (previously put on the site by the Dept of Agriculture)
GW Pump and Treat Used at site:	False
Quaternary Perched:	False
Quaternary Water Table:	False
Quaternary Confined:	False
Cretaceous:	False
Plattville:	False
St. peter:	False
Prairie Duchien:	False
Jordan:	False
Ironton/Galesville:	False
Mt Simon Hinckley:	False
Precambrian Undefferentiated:	False
Other/Unknown Aquifier:	False
Date Info Last Updated:	2009-07-16 00:00:00
Inst Control Info Updated:	2009-07-16 00:00:00
Inst Control Filed Location:	Not reported
SW Classification (Primary):	Not reported
SW Classification (Secondary):	Not reported
Miscellaneous:	Not reported
SW Comments:	Not reported

M62
SW
1/8-1/4
0.140 mi.
740 ft.

PHILLIPS ECO-ENT. CENTER/GREEN INST **MN AGSPILLS** **S106535618**
MN AGVIC **N/A**

, MN

Site 2 of 10 in cluster M

Relative:
Higher

Actual:
847 ft.

MN AG SPILLS:

Facility ID:	CF-1860
Investigation Location Id:	8140
Old Location Id:	8140
Contaminant Type:	Unknown
Investigation Location Desc:	Minneapolis
County Fips Code:	053
Township Name:	Not reported
Township:	Not reported
Range:	Not reported
Section(s):	Not reported
Subsection(s):	Not reported
Coordinate Type:	Not reported
Investigation Contact Name:	MDA Data Practices Records Mng
Investigation Contact Phone:	(651) 201-6698
Date Closed:	1998-09-26
Gis Data Type:	B

PHILLIPS ECO-ENT. CENTER/GREEN INST (Continued) **S106535618**

Whole Site Inv. (yes, No, Unknown):	Y
Investigation Type:	Voluntary
Inv. Status:	Closed
Merla Site (yes Or No):	N
Site Has A Contingency (yes Or No):	Y
Polygon Creation Method:	P
Gis Data Field:	23053.5330136
Gis Data Field:	609.312988398
Corrective Action Type:	Not reported
Remediation Method:	Not reported
Excavation Depth:	Not reported
Excavation Volume:	Not reported

AGVIC:

Inv Location Id:	8140
Old Location Id:	0000008140
Location Description:	Minneapolis
GIS Data:	B
Investigation Type:	Voluntary
Investigation Status:	Closed
Merla:	N
Contingency Type:	Y
Contaminant:	Unknown
Contact Name:	MDA Data Practices Records Mng
Contact Phone:	(651) 201-6698
County Code:	053
Date Closed:	09/26/1998
Created/Last Edited By:	586
Created/Last Edited Date:	03/01/2004

I63
NW
1/8-1/4
0.144 mi.
761 ft.

TRACT B RAIL FACILITY — **MN SRS** — **S113191097**
SEE LOCATION DESCRIPTION — **MN LIENS** — **N/A**
MINNEAPOLIS, MN 55404 — **MN INST CONTROL**
MN VIC

Site 8 of 8 in cluster I

Relative:
Higher

Actual:
842 ft.

MN SRS:

Facility ID:	VP28550
SEC Address:	Not reported
Link Id:	7238
Facility Type:	Railroad
Active:	False
Pay Complete:	False
MPCA Region:	Metro
Size Acres:	0.30000001
HRS Score:	Not reported
Enforcement Lead Agency:	Not reported
Federal Defferal Plot:	False
Petroleum Brownfields Prog?:	True
Emergency:	False
Site Classification:	False
RD/RA:	False
RL/FS:	False
Fund financed:	False
Npl:	False
Plp:	False
District:	Not reported

TRACT B RAIL FACILITY (Continued) **S113191097**

Program Referred from:	Not reported
Program Interest:	VIC
Physical Location:	North of 2100 E 26th St
Natural Source damage:	False
Clean up Cost:	Not reported
Indian Reservation:	False
Reserve Name:	Not reported
MPCA Owned Wells at site:	False
Created By:	A. Nichols
Date Created:	06/14/2012
Date Last Updated:	05/09/2013
Federal Facility:	False
Primary Funding Source:	Not reported
EPA Id:	Not reported
MPCA Id:	Not reported
Alpha Sort:	Not reported
Legal Distt:	62A
Congressional Distt:	5
Public Land Survey Method:	Not reported
Map Scale For PLS Locational Data:	Not reported
Township 2:	Not reported
Range:	Not reported
PLS Township Suffix:	Not reported
section:	Not reported
PLS Qtr Section (160 Acres):	Not reported
PLS Qtr-Qtr Section (40 Acres):	Not reported
Pls Qtr-Qtr-Qtr Section (10 Acres):	Not reported
Pls Qtr-Qtr-Qtr-Qtr Secion (2.5 Acres):	Not reported
Quad:	Not reported
NAD Number:	Not reported
Desc Of UTM Coord Pt:	Not reported
UTM Coord Pt Data Source:	Not reported
Org Providing UTM Coord Point Data:	MPCA Delta database
mpcapgmac:	Not reported
Utm Coord Pt Data Collection Method:	Not reported
Date Of Utm Coord Pt Data Collection:	Not reported
COL Date Qual:	Not reported
Map Scale:	Not reported
verifmeth:	Not reported
horizref:	Not reported
Utm Source:	Not reported
Utm Method:	Not reported
Utm Scale:	Not reported
Utm Accuracy:	Not reported
Utm East:	480898.61200000002
Utm North:	4978112.7249999996
Utm Zone:	Not reported
Basin Code:	Not reported
Major Watershed:	Not reported
Minor Watershed:	Not reported
Public Land Survey Method 2:	Not reported
Map Scale For PLS Locational Data 2:	Not reported
Township 2:	Not reported
Range 2:	Not reported
PLS Township Suffix 2:	Not reported
Section 2:	Not reported
PLS Qtr Section (160 Acres) 2:	Not reported

TRACT B RAIL FACILITY (Continued) **S113191097**

PLS Qtr-Qtr Section (40 Acres) 2: Not reported
PLS Qtr-Qtr Section (10 Acres) 2: Not reported
PLS Qtr-Qtr Section (2.5 Acres) 2: Not reported
Quad 2: Not reported
File Location: OnBase
VIC Application GIS: False
Notes: PB4163 (MEK)Archived May 2013 by SS.
Contact Type: Voluntary Party
Company Name: Z & K Development Co., LLC
Contact Address: 2100 E 26th St
Contact Address 2: Not reported
Contact City,St,Zip: Minneapolis, MN 55404
Contact Province: Not reported
Contact Country: Not reported
Contact Postal code: Not reported
Contact Phone: 6123593400
Contact Phone Ext: Not reported
Contact Fax: 6123593437
Contact E-mail: Not reported
Contact Cell Phone: Not reported
Contact Information Last Updated: 2012-06-25 00:00:00
Misc Contact Info: Not reported
Receive Invoice: T
Staff Id Num: Not reported

Contact Type: Owner
Company Name: Minneapolis CPED
Contact Address: 105 5th Ave S #200
Contact Address 2: Crown Roller Mill
Contact City,St,Zip: Minneapolis, MN 55401
Contact Province: Not reported
Contact Country: Not reported
Contact Postal code: Not reported
Contact Phone: 6126735095
Contact Phone Ext: Not reported
Contact Fax: Not reported
Contact E-mail: Not reported
Contact Cell Phone: Not reported
Contact Information Last Updated: 2012-06-25 00:00:00
Misc Contact Info: Not reported
Receive Invoice: F
Staff Id Num: Not reported

Contact Type: Consultant
Company Name: Braun Intertec
Contact Address: 245 East Roselawn Avenue
Contact Address 2: Not reported
Contact City,St,Zip: St. Paul, MN 55117
Contact Province: Not reported
Contact Country: Not reported
Contact Postal code: Not reported
Contact Phone: 6514877015
Contact Phone Ext: Not reported
Contact Fax: 6514871812
Contact E-mail: name@domain
Contact Cell Phone: Not reported
Contact Information Last Updated: 2012-06-25 00:00:00

TRACT B RAIL FACILITY (Continued) **S113191097**

Misc Contact Info: Not reported
Receive Invoice: F
Staff Id Num: Not reported

Contact Type: Legal Counsel
Company Name: Leonard, Street and Deinard
Contact Address: 150 S Fifth St
Contact Address 2: Ste 2300
Contact City,St,Zip: Minneapolis, MN 55402
Contact Province: Not reported
Contact Country: Not reported
Contact Postal code: Not reported
Contact Phone: 6123357086
Contact Phone Ext: Not reported
Contact Fax: 6123351657
Contact E-mail: shaun.mcelhatton@leonard.com
Contact Cell Phone: Not reported
Contact Information Last Updated: 2012-06-25 00:00:00
Misc Contact Info: Not reported
Receive Invoice: F
Staff Id Num: Not reported

Contact Type: Staff PL/PM (Project Leader/Project Manager)s
Company Name: MPCA
Contact Address: 520 Lafayette Rd N
Contact Address 2: Not reported
Contact City,St,Zip: St. Paul, MN 55155
Contact Province: Not reported
Contact Country: Not reported
Contact Postal code: Not reported
Contact Phone: 6517572697
Contact Phone Ext: Not reported
Contact Fax: 6512969707
Contact E-mail: shanna.schmitt@state.mn.us
Contact Cell Phone: Not reported
Contact Information Last Updated: 2012-06-25 00:00:00
Misc Contact Info: Not reported
Receive Invoice: F
Staff Id Num: 7773

Contact Type: Staff TA (Technical Analyst)
Company Name: MPCA
Contact Address: 520 Lafayette Rd N
Contact Address 2: Not reported
Contact City,St,Zip: St. Paul, MN 551554194
Contact Province: Not reported
Contact Country: Not reported
Contact Postal code: Not reported
Contact Phone: 6517572226
Contact Phone Ext: Not reported
Contact Fax: 6512969707
Contact E-mail: john.betcher@state.mn.us
Contact Cell Phone: Not reported
Contact Information Last Updated: 2012-06-25 00:00:00
Misc Contact Info: Not reported
Receive Invoice: F
Staff Id Num: 3196

TRACT B RAIL FACILITY (Continued) **S113191097**

Contaminant Id: Total Carcinogenic PAHs
Contaminated Media: Soil
Req Cleanup Concluded: 3
Cleanup Lvl Measure Units: Not reported
Basis For Req Cleanup Lvl: SRV (Soil Reference Value)
Max Residual Contamination: Not reported
Date Info Last Updated: 2013-05-02 00:00:00

Contaminant Id: Arsenic
Contaminated Media: Soil
Req Cleanup Concluded: 20
Cleanup Lvl Measure Units: Not reported
Basis For Req Cleanup Lvl: SRV (Soil Reference Value)
Max Residual Contamination: Not reported
Date Info Last Updated: 2013-05-09 00:00:00

Contaminant Id: Mercury
Contaminated Media: Soil
Req Cleanup Concluded: 1.5
Cleanup Lvl Measure Units: Not reported
Basis For Req Cleanup Lvl: SRV (Soil Reference Value)
Max Residual Contamination: Not reported
Date Info Last Updated: 2013-05-09 00:00:00

Contaminant Id: Asbestos
Contaminated Media: Soil
Req Cleanup Concluded: Not reported
Cleanup Lvl Measure Units: Not reported
Basis For Req Cleanup Lvl: Not reported
Max Residual Contamination: Not reported
Date Info Last Updated: 2013-05-09 00:00:00

Contaminant Id: Mercury
Contaminated Media: Ground Water
Req Cleanup Concluded: Not reported
Cleanup Lvl Measure Units: Not reported
Basis For Req Cleanup Lvl: Not reported
Max Residual Contamination: Not reported
Date Info Last Updated: 2013-05-09 00:00:00

Contaminant Id: Diesel Range Organics
Contaminated Media: Ground Water
Req Cleanup Concluded: Not reported
Cleanup Lvl Measure Units: Not reported
Basis For Req Cleanup Lvl: Not reported
Max Residual Contamination: Not reported
Date Info Last Updated: 2013-05-09 00:00:00

Contaminant Id: Gasoline Range Organics
Contaminated Media: Ground Water
Req Cleanup Concluded: Not reported
Cleanup Lvl Measure Units: Not reported
Basis For Req Cleanup Lvl: Not reported
Max Residual Contamination: Not reported
Date Info Last Updated: 2013-05-09 00:00:00

Facid: VP28550

TRACT B RAIL FACILITY (Continued) **S113191097**

Event: 214
Additional Information: Affidavit of Hazardous Substances
Start Date: Not reported
End Date: 2013-02-27 00:00:00
Planned Start Date: Not reported
Planned End Date: Not reported
Date Info Last Updated: 2013-05-02 00:00:00
Record Number: 36453

Facid: VP28550
Event: 218
Additional Information: for Soil
Start Date: Not reported
End Date: 2013-05-09 00:00:00
Planned Start Date: Not reported
Planned End Date: Not reported
Date Info Last Updated: 2013-05-02 00:00:00
Record Number: 36454

Facid: VP28550
Event: VIC Program Participation Dates (Start/End)
Additional Information: None Entered
Start Date: 2012-06-14 00:00:00
End Date: 2013-05-10 00:00:00
Planned Start Date: Not reported
Planned End Date: Not reported
Date Info Last Updated: 2012-06-25 00:00:00
Record Number: 33936

Facid: VP28550
Event: No Association Determination Issued
Additional Information: None Entered
Start Date: Not reported
End Date: 2012-07-16 00:00:00
Planned Start Date: Not reported
Planned End Date: Not reported
Date Info Last Updated: 2012-07-13 00:00:00
Record Number: 34154

Facid: VP28550
Event: No Association Determination Issued
Additional Information: Revised Letter, incorrect spelling of VP name
Start Date: Not reported
End Date: 2012-07-30 00:00:00
Planned Start Date: Not reported
Planned End Date: Not reported
Date Info Last Updated: 2012-08-01 00:00:00
Record Number: 34468

Facid: VP28550
GW Recepts Prot by Rem Actn: Not reported
Ecological receptors present: False
Type of ecological receptors: Not reported
Acres of contaminated soil: 0.30000001
Volume of contaminated soil: 4175
Acres of surface water impacted: Not reported
Acres of wetland impacted: Not reported

TRACT B RAIL FACILITY (Continued) **S113191097**

Acres of sediment impacted:	Not reported
GW Plume Area Acres:	Not reported
Cleanup Conducted:	True
Acres of Contam Soil remediate:	0.30000001
Volume of Soil Cleaned:	4175
# Municipal wells contamd:	Not reported
# Dom wells contam:	Not reported
# People Impct SW intake contam:	Not reported
# Drums Revolved from site:	Not reported
Yr Soil Remediated:	Not reported
Acres of Soil w/ Restrict Access:	0.300
Yr IC remedy complete:	Not reported
Yr GW remedy completed:	Not reported
Year GWIC completed:	Not reported
Acres of wetland of sediment remediated:	Not reported
Public financing:	False
Assurance help:	True
Land use Classfn At Site:	Not reported
Land use Vicinity Of Site:	Not reported
Deed notif Present On Site:	True
Restrictive Covenant Present:	False
Restrictions:	Noting location of ACM wrapped pipe stubs left at property boundaries. Not reported
GW Pump and Treat Used at site:	False
Quaternary Perched:	False
Quaternary Water Table:	False
Quaternary Confined:	False
Cretaceous:	False
Plattville:	False
St. peter:	False
Prairie Duchien:	False
Jordan:	False
Ironton/Galesville:	False
Mt Simon Hinckley:	False
Precambrian Undefferentiated:	False
Other/Unknown Aquifier:	False
Date Info Last Updated:	2013-05-02 00:00:00
Inst Control Info Updated:	2013-05-02 00:00:00
Inst Control Filed Location:	Hennepin County, Doc No A0913056, recorded on 02/27/2013 (signed on 02/25/2013)
SW Classification (Primary):	Not reported
SW Classification (Secondary):	Not reported
Miscellaneous:	Not reported
SW Comments:	Not reported

LIENS:

Facility Id:	VP28550
Facility Type:	Railroad
Program:	VIC
File Loc:	OnBase
Deed Notification:	True
Environmental Covenant:	False
Restrictive or Env Covenant Desc:	Noting location of ACM wrapped pipe stubs left at property boundaries. Not reported
Restrictive Covenant:	False
IC Update:	05/02/2013

TRACT B RAIL FACILITY (Continued) **S113191097**

IC Filing Loc:	Hennepin County, Doc No A0913056, recorded on 02/27/2013 (signed on 02/25/2013)
Event Desc:	Institutional Control Event
Start Date:	Not reported
End Date:	02/27/2013
Add Info:	Affidavit of Hazardous Substances
Notes:	Not reported

MN INSTITUTIONAL CONTROL:

Facility ID:	VP28550
SEC Address:	Not reported
Core Program Interest Id:	63135363
Link Id:	7238
Facility Type:	Railroad
Active:	False
Pay Complete:	False
MPCA Region:	Metro
Size Acres:	0.30000001
HRS Score:	Not reported
Enforcement Lead Agency:	Not reported
Federal Defferal Plot:	False
Emergency:	False
Site Classification:	False
RD/RA:	False
RL/FS:	False
Fund financed:	False
NPL:	False
PLP:	False
Petroleum Brownfields Program:	True
District:	Not reported
Program Reffered from:	Not reported
Program Interest:	VIC
Physical Location:	North of 2100 E 26th St
Natural Source damage:	False
Clean up Cost:	Not reported
Indian Reservation:	False
Reserve Name:	Not reported
MPCA Owned Wells at site:	False
Created By:	A. Nichols
Date Created:	06/14/2012
Date Last Updated:	05/09/2013
Federal Facility:	False
Primary Funding Source:	Not reported
EPA Id:	Not reported
MPCA Id:	Not reported
Alpha Sort:	Not reported
Legal Distt:	62A
Congressional Distt:	5
Public Land Survey Method:	Not reported
Map Scale For PLS Locational Data:	Not reported
Township 2:	Not reported
Range:	Not reported
PLS Township Suffix:	Not reported
section:	Not reported
PLS Qtr Section (160 Acres):	Not reported
PLS Qtr-Qtr Section (40 Acres):	Not reported
Pls Qtr-Qtr-Qtr Section (10 Acres):	Not reported
Pls Qtr-Qtr-Qtr-Qtr Secion (2.5 Acres):	Not reported

TRACT B RAIL FACILITY (Continued) **S113191097**

Quad:	Not reported
NAD Number:	Not reported
Desc Of UTM Coord Pt:	Not reported
UTM Coord Pt Data Source:	Not reported
Org Providing UTM Coord Point Data:	MPCA Delta database
mpcapgmac:	Not reported
Utm Coord Pt Data Collection Method:	Not reported
Date Of Utm Coord Pt Data Collection:	Not reported
COL Date Qual:	Not reported
Map Scale:	Not reported
verifmeth:	Not reported
horizref:	Not reported
Utm Source:	Not reported
Utm Method:	Not reported
Utm Scale:	Not reported
Utm Accuracy:	Not reported
Utm East:	480898.61200000002
Utm North:	4978112.7249999996
Utm Zone:	Not reported
Basin Code:	Not reported
Major Watershed:	Not reported
Minor Watershed:	Not reported
Public Land Survey Method 2:	Not reported
Map Scale For PLS Locational Data 2:	Not reported
Township 2:	Not reported
Range 2:	Not reported
PLS Township Suffix 2:	Not reported
Section 2:	Not reported
PLS Qtr Section (160 Acres) 2:	Not reported
PLS Qtr-Qtr Section (40 Acres) 2:	Not reported
PLS Qtr-Qtr Section (10 Acres) 2:	Not reported
PLS Qtr-Qtr Section (2.5 Acres) 2:	Not reported
Quad 2:	Not reported
File Location:	OnBase
VIC Application GIS:	False
Notes:	PB4163 (MEK)Archived May 2013 by SS.
Contact Type:	Voluntary Party
Company Name:	Z & K Development Co., LLC
Contact Address:	2100 E 26th St
Contact Address 2:	Not reported
Contact City,St,Zip:	Minneapolis, MN 55404
Contact Province:	Not reported
Contact Country:	Not reported
Contact Postal code:	Not reported
Contact Phone:	6123593400
Contact Phone Ext:	Not reported
Contact Fax:	6123593437
Contact E-mail:	Not reported
Contact Cell Phone:	Not reported
Contact Information Last Updated:	2012-06-25 00:00:00
Misc Contact Info:	Not reported
Receive Invoice:	T
Staff Id Num:	Not reported

Contact Type:	Owner
Company Name:	Minneapolis CPED
Contact Address:	105 5th Ave S #200

TRACT B RAIL FACILITY (Continued) **S113191097**

Contact Address 2:	Crown Roller Mill
Contact City,St,Zip:	Minneapolis, MN 55401
Contact Province:	Not reported
Contact Country:	Not reported
Contact Postal code:	Not reported
Contact Phone:	6126735095
Contact Phone Ext:	Not reported
Contact Fax:	Not reported
Contact E-mail:	Not reported
Contact Cell Phone:	Not reported
Contact Information Last Updated:	2012-06-25 00:00:00
Misc Contact Info:	Not reported
Receive Invoice:	F
Staff Id Num:	Not reported

Contact Type:	Consultant
Company Name:	Braun Intertec
Contact Address:	245 East Roselawn Avenue
Contact Address 2:	Not reported
Contact City,St,Zip:	St. Paul, MN 55117
Contact Province:	Not reported
Contact Country:	Not reported
Contact Postal code:	Not reported
Contact Phone:	6514877015
Contact Phone Ext:	Not reported
Contact Fax:	6514871812
Contact E-mail:	name@domain
Contact Cell Phone:	Not reported
Contact Information Last Updated:	2012-06-25 00:00:00
Misc Contact Info:	Not reported
Receive Invoice:	F
Staff Id Num:	Not reported

Contact Type:	Legal Counsel
Company Name:	Leonard, Street and Deinard
Contact Address:	150 S Fifth St
Contact Address 2:	Ste 2300
Contact City,St,Zip:	Minneapolis, MN 55402
Contact Province:	Not reported
Contact Country:	Not reported
Contact Postal code:	Not reported
Contact Phone:	6123357086
Contact Phone Ext:	Not reported
Contact Fax:	6123351657
Contact E-mail:	shaun.mcelhatton@leonard.com
Contact Cell Phone:	Not reported
Contact Information Last Updated:	2012-06-25 00:00:00
Misc Contact Info:	Not reported
Receive Invoice:	F
Staff Id Num:	Not reported

Contact Type:	Staff PL/PM (Project Leader/Project Manager)s
Company Name:	MPCA
Contact Address:	520 Lafayette Rd N
Contact Address 2:	Not reported
Contact City,St,Zip:	St. Paul, MN 55155
Contact Province:	Not reported

TRACT B RAIL FACILITY (Continued) **S113191097**

Contact Country:	Not reported
Contact Postal code:	Not reported
Contact Phone:	6517572697
Contact Phone Ext:	Not reported
Contact Fax:	6512969707
Contact E-mail:	shanna.schmitt@state.mn.us
Contact Cell Phone:	Not reported
Contact Information Last Updated:	2012-06-25 00:00:00
Misc Contact Info:	Not reported
Receive Invoice:	F
Staff Id Num:	7773

Contact Type:	Staff TA (Technical Analyst)
Company Name:	MPCA
Contact Address:	520 Lafayette Rd N
Contact Address 2:	Not reported
Contact City,St,Zip:	St. Paul, MN 551554194
Contact Province:	Not reported
Contact Country:	Not reported
Contact Postal code:	Not reported
Contact Phone:	6517572226
Contact Phone Ext:	Not reported
Contact Fax:	6512969707
Contact E-mail:	john.betcher@state.mn.us
Contact Cell Phone:	Not reported
Contact Information Last Updated:	2012-06-25 00:00:00
Misc Contact Info:	Not reported
Receive Invoice:	F
Staff Id Num:	3196

Contaminant Id:	Total Carcinogenic PAHs
Contaminated Media:	Soil
Req Cleanup Concluded:	3
Cleanup Lvl Measure Units:	Not reported
Basis For Req Cleanup Lvl:	SRV (Soil Reference Value)
Max Residual Contamination:	Not reported
Date Info Last Updated:	2013-05-02 00:00:00

Contaminant Id:	Arsenic
Contaminated Media:	Soil
Req Cleanup Concluded:	20
Cleanup Lvl Measure Units:	Not reported
Basis For Req Cleanup Lvl:	SRV (Soil Reference Value)
Max Residual Contamination:	Not reported
Date Info Last Updated:	2013-05-09 00:00:00

Contaminant Id:	Mercury
Contaminated Media:	Soil
Req Cleanup Concluded:	1.5
Cleanup Lvl Measure Units:	Not reported
Basis For Req Cleanup Lvl:	SRV (Soil Reference Value)
Max Residual Contamination:	Not reported
Date Info Last Updated:	2013-05-09 00:00:00

Contaminant Id:	Asbestos
Contaminated Media:	Soil
Req Cleanup Concluded:	Not reported

TRACT B RAIL FACILITY (Continued) **S113191097**

Cleanup Lvl Measure Units: Not reported
Basis For Req Cleanup Lvl: Not reported
Max Residual Contamination: Not reported
Date Info Last Updated: 2013-05-09 00:00:00

Contaminant Id: Mercury
Contaminated Media: Ground Water
Req Cleanup Concluded: Not reported
Cleanup Lvl Measure Units: Not reported
Basis For Req Cleanup Lvl: Not reported
Max Residual Contamination: Not reported
Date Info Last Updated: 2013-05-09 00:00:00

Contaminant Id: Diesel Range Organics
Contaminated Media: Ground Water
Req Cleanup Concluded: Not reported
Cleanup Lvl Measure Units: Not reported
Basis For Req Cleanup Lvl: Not reported
Max Residual Contamination: Not reported
Date Info Last Updated: 2013-05-09 00:00:00

Contaminant Id: Gasoline Range Organics
Contaminated Media: Ground Water
Req Cleanup Concluded: Not reported
Cleanup Lvl Measure Units: Not reported
Basis For Req Cleanup Lvl: Not reported
Max Residual Contamination: Not reported
Date Info Last Updated: 2013-05-09 00:00:00

Facid: VP28550
Event: 214
Additional Information: Affidavit of Hazardous Substances
Start Date: Not reported
End Date: 2013-02-27 00:00:00
Planned Start Date: Not reported
Planned End Date: Not reported
Date Info Last Updated: 2013-05-02 00:00:00
Record Number: 36453

Facid: VP28550
Event: 218
Additional Information: for Soil
Start Date: Not reported
End Date: 2013-05-09 00:00:00
Planned Start Date: Not reported
Planned End Date: Not reported
Date Info Last Updated: 2013-05-02 00:00:00
Record Number: 36454

Facid: VP28550
Event: VIC Program Participation Dates (Start/End)
Additional Information: None Entered
Start Date: 2012-06-14 00:00:00
End Date: 2013-05-10 00:00:00
Planned Start Date: Not reported
Planned End Date: Not reported
Date Info Last Updated: 2012-06-25 00:00:00

TRACT B RAIL FACILITY (Continued) **S113191097**

Record Number: 33936

Facid: VP28550
Event: No Association Determination Issued
Additional Information: None Entered
Start Date: Not reported
End Date: 2012-07-16 00:00:00
Planned Start Date: Not reported
Planned End Date: Not reported
Date Info Last Updated: 2012-07-13 00:00:00
Record Number: 34154

Facid: VP28550
Event: No Association Determination Issued
Additional Information: Revised Letter, incorrect spelling of VP name
Start Date: Not reported
End Date: 2012-07-30 00:00:00
Planned Start Date: Not reported
Planned End Date: Not reported
Date Info Last Updated: 2012-08-01 00:00:00
Record Number: 34468

Facid: VP28550
GW Recepts Prot by Rem Actn: Not reported
Ecological receptors present: False
Type of ecological receptors: Not reported
Acres of contaminated soil: 0.30000001
Volume of contaminated soil: 4175
Acres of surface water impacted: Not reported
Acres of wetland impacted: Not reported
Acres of sediment impacted: Not reported
GW Plume Area Acres: Not reported
Cleanup Conducted: True
Acres of Contam Soil remediate: 0.30000001
Volume of Soil Cleaned: 4175
Municipal wells contamd: Not reported
Dom wells contam: Not reported
People Impct SW intake contam: Not reported
Drums Revolved from site: Not reported
Yr Soil Remediated: Not reported
Acres of Soil w/ Restrict Access: 0.300
Yr IC remedy complete: Not reported
Yr GW remedy completed: Not reported
Year GWIC completed: Not reported
Acres of wetland of sediment remediated: Not reported
Public financing: False
Assurance help: True
Land use Classfn At Site: Not reported
Land use Vicinity Of Site: Not reported
Deed notif Present On Site: True
Restrictive Covenant Present: False
Restrictions: Noting location of ACM wrapped pipe stubs left at property boundaries.
Not reported
GW Pump and Treat Used at site: False
Quaternary Perched: False
Quaternary Water Table: False
Quaternary Confined: False

TRACT B RAIL FACILITY (Continued) **S113191097**

Cretaceous:	False
Plattville:	False
St. peter:	False
Prairie Duchien:	False
Jordan:	False
Ironton/Galesville:	False
Mt Simon Hinckley:	False
Precambrian Undefferentiated:	False
Other/Unknown Aquifier:	False
Date Info Last Updated:	2013-05-02 00:00:00
Inst Control Info Updated:	2013-05-02 00:00:00
Inst Control Filed Location:	Hennepin County, Doc No A0913056, recorded on 02/27/2013 (signed on 02/25/2013)
SW Classification (Primary):	Not reported
SW Classification (Secondary):	Not reported
Miscellaneous: Not reported	
SW Comments:	Not reported

MN Voluntary Investigation Cleanup Program:

Facility ID:	VP28550
Facility Type:	Railroad
Facility Address 2:	Not reported
Core Program Interest Id:	63135363
Link Id:	7238
Active:	False
Pay Complete:	False
MPCA Region:	Metro
Size Acres:	0.30000001
HRS Score:	Not reported
Enforcement Lead Agency:	Not reported
Federal Defferal Plot:	False
Petroleum Brownfields Prog?:	True
Emergency:	False
Site Classification:	False
RD/RA:	False
RL/FS:	False
Fund financed:	False
Npl:	False
Plp:	False
District:	Not reported
Program Reffered from:	Not reported
Program Interest:	VIC
Physical Location:	North of 2100 E 26th St
Natural Source damage:	False
Clean up Cost:	Not reported
Indian Reservation:	False
Reservation Name:	Not reported
MPCA Owned Wells at site:	False
Created By:	A. Nichols
Date Created:	06/14/2012
Date Last Updated:	05/09/2013
Federal Facility:	False
Primary Funding Source:	Not reported
EPA Id:	Not reported
MPCA Id:	Not reported
Alpha Sort:	Not reported

TRACT B RAIL FACILITY (Continued) **S113191097**

Legal Distt:	62A
Congressional Dist:	5
Scale Of Map Used Pls Loc Data:	Not reported
Township:	Not reported
Range:	Not reported
Range East West:	Not reported
Section:	Not reported
Pls Qtr Section (160 Acres):	Not reported
Pls Qtr Qtr Section (40 Acres):	Not reported
Pls Qtr-Qtr-Qtr Section (10 Acres):	Not reported
Pls Qtr-Qtr-Qtr-Qtr Section (2.5 Acres):	Not reported
Quad:	Not reported
NAD Number:	Not reported
Desc Of UTM Coord Pt:	Not reported
UTM Coord Pt Data Source:	Not reported
Org Providing The UTM Coord Point Data:	MPCA Delta database
Method For Loc Public Land Survey:	Not reported
Method Of Utm Coord Pt Data Collection:	Not reported
Date Of Utm Coord Pt Data Collection:	Not reported
COL Date Qual:	Not reported
Map Scale:	Not reported
Verification Method:	Not reported
horizref:	Not reported
Utm Source:	Not reported
Utm Method:	Not reported
Utm Scale:	Not reported
Utm Accuracy:	Not reported
Utm East:	480898.61200000002
Utm North:	4978112.7249999996
Utm Zone:	Not reported
Basin Code:	Not reported
Major Watershed:	Not reported
Major Watershed:	Not reported
Method For Loc Public Land Survey:	Not reported
Scale Of Map Used Pls Loc Data:	Not reported
Township 2:	Not reported
Range 2:	Not reported
Range East West:	Not reported
Section 2:	Not reported
Pls Qtr Section (160 Acres) 2:	Not reported
Pls Qtr Qtr Section (40 Acres)2:	Not reported
Pls Qtr Qtr Qtr Section (10 Acres)2:	Not reported
Pls Qtr Qtr Qtr Qtr Section (2.5 Acres) 2:	Not reported
Quad 2:	Not reported
File Location:	OnBase
GIS Application GIS:	False
Notes:	PB4163 (MEK)Archived May 2013 by SS.
Contact Type:	Voluntary Party
Company Name:	Z & K Development Co., LLC
Contact Address:	2100 E 26th St
Contact Address 2:	Not reported
Contact City,St,Zip:	Minneapolis, MN 55404
Contact Province:	Not reported
Contact Country:	Not reported
Contact Postal code:	Not reported
Contact Phone:	6123593400
Contact Phone Ext:	Not reported

TRACT B RAIL FACILITY (Continued) **S113191097**

Contact Fax:	6123593437
Contact E-mail:	Not reported
Contact Cell Phone:	Not reported
Contact Information Last Updated:	2012-06-25 00:00:00
Misc Contact Info:	Not reported
Receive Invoice:	T
Staff Id Num:	Not reported

Contact Type:	Owner
Company Name:	Minneapolis CPED
Contact Address:	105 5th Ave S #200
Contact Address 2:	Crown Roller Mill
Contact City,St,Zip:	Minneapolis, MN 55401
Contact Province:	Not reported
Contact Country:	Not reported
Contact Postal code:	Not reported
Contact Phone:	6126735095
Contact Phone Ext:	Not reported
Contact Fax:	Not reported
Contact E-mail:	Not reported
Contact Cell Phone:	Not reported
Contact Information Last Updated:	2012-06-25 00:00:00
Misc Contact Info:	Not reported
Receive Invoice:	F
Staff Id Num:	Not reported

Contact Type:	Consultant
Company Name:	Braun Intertec
Contact Address:	245 East Roselawn Avenue
Contact Address 2:	Not reported
Contact City,St,Zip:	St. Paul, MN 55117
Contact Province:	Not reported
Contact Country:	Not reported
Contact Postal code:	Not reported
Contact Phone:	6514877015
Contact Phone Ext:	Not reported
Contact Fax:	6514871812
Contact E-mail:	name@domain
Contact Cell Phone:	Not reported
Contact Information Last Updated:	2012-06-25 00:00:00
Misc Contact Info:	Not reported
Receive Invoice:	F
Staff Id Num:	Not reported

Contact Type:	Legal Counsel
Company Name:	Leonard, Street and Deinard
Contact Address:	150 S Fifth St
Contact Address 2:	Ste 2300
Contact City,St,Zip:	Minneapolis, MN 55402
Contact Province:	Not reported
Contact Country:	Not reported
Contact Postal code:	Not reported
Contact Phone:	6123357086
Contact Phone Ext:	Not reported
Contact Fax:	6123351657
Contact E-mail:	shaun.mcelhatton@leonard.com
Contact Cell Phone:	Not reported

TRACT B RAIL FACILITY (Continued) **S113191097**

Contact Information Last Updated: 2012-06-25 00:00:00
Misc Contact Info: Not reported
Receive Invoice: F
Staff Id Num: Not reported

Contact Type: Staff PL/PM (Project Leader/Project Manager)s
Company Name: MPCA
Contact Address: 520 Lafayette Rd N
Contact Address 2: Not reported
Contact City,St,Zip: St. Paul, MN 55155
Contact Province: Not reported
Contact Country: Not reported
Contact Postal code: Not reported
Contact Phone: 6517572697
Contact Phone Ext: Not reported
Contact Fax: 6512969707
Contact E-mail: shanna.schmitt@state.mn.us
Contact Cell Phone: Not reported
Contact Information Last Updated: 2012-06-25 00:00:00
Misc Contact Info: Not reported
Receive Invoice: F
Staff Id Num: 7773

Contact Type: Staff TA (Technical Analyst)
Company Name: MPCA
Contact Address: 520 Lafayette Rd N
Contact Address 2: Not reported
Contact City,St,Zip: St. Paul, MN 551554194
Contact Province: Not reported
Contact Country: Not reported
Contact Postal code: Not reported
Contact Phone: 6517572226
Contact Phone Ext: Not reported
Contact Fax: 6512969707
Contact E-mail: john.betcher@state.mn.us
Contact Cell Phone: Not reported
Contact Information Last Updated: 2012-06-25 00:00:00
Misc Contact Info: Not reported
Receive Invoice: F
Staff Id Num: 3196

Contaminant Id: Total Carcinogenic PAHs
Contaminated Media: Soil
Req Cleanup Concluded: 3
Cleanup Lvl Measure Units: Not reported
Basis For Req Cleanup Lvl: SRV (Soil Reference Value)
Max Residual Contamination: Not reported
Date Info Last Updated: 2013-05-02 00:00:00

Contaminant Id: Arsenic
Contaminated Media: Soil
Req Cleanup Concluded: 20
Cleanup Lvl Measure Units: Not reported
Basis For Req Cleanup Lvl: SRV (Soil Reference Value)
Max Residual Contamination: Not reported
Date Info Last Updated: 2013-05-09 00:00:00

TRACT B RAIL FACILITY (Continued) **S113191097**

Contaminant Id: Mercury
Contaminated Media: Soil
Req Cleanup Concluded: 1.5
Cleanup Lvl Measure Units: Not reported
Basis For Req Cleanup Lvl: SRV (Soil Reference Value)
Max Residual Contamination: Not reported
Date Info Last Updated: 2013-05-09 00:00:00

Contaminant Id: Asbestos
Contaminated Media: Soil
Req Cleanup Concluded: Not reported
Cleanup Lvl Measure Units: Not reported
Basis For Req Cleanup Lvl: Not reported
Max Residual Contamination: Not reported
Date Info Last Updated: 2013-05-09 00:00:00

Contaminant Id: Mercury
Contaminated Media: Ground Water
Req Cleanup Concluded: Not reported
Cleanup Lvl Measure Units: Not reported
Basis For Req Cleanup Lvl: Not reported
Max Residual Contamination: Not reported
Date Info Last Updated: 2013-05-09 00:00:00

Contaminant Id: Diesel Range Organics
Contaminated Media: Ground Water
Req Cleanup Concluded: Not reported
Cleanup Lvl Measure Units: Not reported
Basis For Req Cleanup Lvl: Not reported
Max Residual Contamination: Not reported
Date Info Last Updated: 2013-05-09 00:00:00

Contaminant Id: Gasoline Range Organics
Contaminated Media: Ground Water
Req Cleanup Concluded: Not reported
Cleanup Lvl Measure Units: Not reported
Basis For Req Cleanup Lvl: Not reported
Max Residual Contamination: Not reported
Date Info Last Updated: 2013-05-09 00:00:00

Facid: VP28550
Event: 214
Additional Information: Affidavit of Hazardous Substances
Start Date: Not reported
End Date: 2013-02-27 00:00:00
Planned Start Date: Not reported
Planned End Date: Not reported
Date Info Last Updated: 2013-05-02 00:00:00
Record Number: 36453

Facid: VP28550
Event: 218
Additional Information: for Soil
Start Date: Not reported
End Date: 2013-05-09 00:00:00
Planned Start Date: Not reported
Planned End Date: Not reported

TRACT B RAIL FACILITY (Continued) **S113191097**

Date Info Last Updated:	2013-05-02 00:00:00
Record Number:	36454

Facid:	VP28550
Event:	VIC Program Participation Dates (Start/End)
Additional Information:	None Entered
Start Date:	2012-06-14 00:00:00
End Date:	2013-05-10 00:00:00
Planned Start Date:	Not reported
Planned End Date:	Not reported
Date Info Last Updated:	2012-06-25 00:00:00
Record Number:	33936

Facid:	VP28550
Event:	No Association Determination Issued
Additional Information:	None Entered
Start Date:	Not reported
End Date:	2012-07-16 00:00:00
Planned Start Date:	Not reported
Planned End Date:	Not reported
Date Info Last Updated:	2012-07-13 00:00:00
Record Number:	34154

Facid:	VP28550
Event:	No Association Determination Issued
Additional Information:	Revised Letter, incorrect spelling of VP name
Start Date:	Not reported
End Date:	2012-07-30 00:00:00
Planned Start Date:	Not reported
Planned End Date:	Not reported
Date Info Last Updated:	2012-08-01 00:00:00
Record Number:	34468

Facid:	VP28550
GW Recepts Prot by Rem Actn:	Not reported
Ecological receptors present:	False
Type of ecological receptors:	Not reported
Acres of contaminated soil:	0.30000001
Volume of contaminated soil:	4175
Acres of surface water impacted:	Not reported
Acres of wetland impacted:	Not reported
Acres of sediment impacted:	Not reported
GW Plume Area Acres:	Not reported
Cleanup Conducted:	True
Acres of Contam Soil remediate:	0.30000001
Volume of Soil Cleaned:	4175
# Municipal wells contamd:	Not reported
# Dom wells contam:	Not reported
# People Impct SW intake contam:	Not reported
# Drums Revolved from site:	Not reported
Yr Soil Remediated:	Not reported
Acres of Soil w/ Restrict Access:	0.300
Yr IC remedy complete:	Not reported
Yr GW remedy completed:	Not reported
Year GWIC completed:	Not reported
Acres of wetland of sediment remediated:	Not reported
Public financing:	False

TRACT B RAIL FACILITY (Continued) **S113191097**

Assurance help:	True
Land use Classfn At Site:	Not reported
Land use Vicinity Of Site:	Not reported
Deed notif Present On Site:	True
Restrictive Covenant Present:	False
Restrictions:	Noting location of ACM wrapped pipe stubs left at property boundaries. Not reported
GW Pump and Treat Used at site:	False
Quaternary Perched:	False
Quaternary Water Table:	False
Quaternary Confined:	False
Cretaceous:	False
Plattville:	False
St. peter:	False
Prairie Duchien:	False
Jordan:	False
Ironton/Galesville:	False
Mt Simon Hinckley:	False
Precambrian Undefferentiated:	False
Other/Unknown Aquifier:	False
Date Info Last Updated:	2013-05-02 00:00:00
Inst Control Info Updated:	2013-05-02 00:00:00
Inst Control Filed Location:	Hennepin County, Doc No A0913056, recorded on 02/27/2013 (signed on 02/25/2013)
SW Classification (Primary):	Not reported
SW Classification (Secondary):	Not reported
Miscellaneous:	Not reported
SW Comments:	Not reported

M64 **HIAWATHA CONSTRUCTION YARD** **MN LS** **S103424796**
SSW **SEE LOCATION DESCRIPTION** **MN WIMN** **N/A**
1/8-1/4 **MINNEAPOLIS, MN 55407**
0.148 mi.
784 ft. **Site 3 of 10 in cluster M**

Relative:
Higher

Actual:
847 ft.

MN LS:

Link ID:	4830
EPA ID:	Not reported
MPCA ID:	VP9330
Method:	I1
CERCLIS:	No
National Priorities List:	No
PLP:	No
Voluntary Cleanup & Investigation:	Yes
RCRA Treatment Storage & Disposal:	No
RCRA Generator:	No
Solid Waste Permit:	No
Dumps:	No
No Further Remedial Action Planned:	No
Delisted From PLP By MPCA:	No
LCP:	No
Brownfield:	No
Entity Type:	VIC

WIMN:

Legislative District:	63A

HIAWATHA CONSTRUCTION YARD (Continued) **S103424796**

Status:	Inactive
Latitude:	44.95139313
Longitude:	-93.24204254
Coordinate Collection Method:	Digitized-DRG
Activity:	Voluntary Investigation & Cleanup (VIC)
MPCA Id:	VP9330
Major Watershed:	Mississippi River - Twin Cities

Click here to access Minnesota Pollution Control Agency:

M65
SW
1/8-1/4
0.149 mi.
788 ft.

HCRRA ROW **MN SRS** **S105872377**
SOUTH OF EAST 28TH STREET BETWEEN **MN LIENS** **N/A**
MINNEAPOLIS, MN **MN VIC**

Site 4 of 10 in cluster M

Relative:
Higher

Actual:
847 ft.

MN SRS:

Facility ID:	VP17710
SEC Address:	Hiawatha Avenue & Longfellow Avenue
Link Id:	5870
Facility Type:	Other
Active:	False
Pay Complete:	False
MPCA Region:	Metro
Size Acres:	4.5
HRS Score:	Not reported
Enforcement Lead Agency:	MPCA
Federal Defferal Plot:	False
Petroleum Brownfields Prog?:	False
Emergency:	False
Site Classification:	False
RD/RA:	False
RL/FS:	False
Fund financed:	False
Npl:	False
Plp:	False
District:	Metro
Program Referred from:	County/City
Program Interest:	VIC
Physical Location:	South of 28th Street between Hiawatha Avenue and Longfellow Avenue
Natural Source damage:	False
Clean up Cost:	Not reported
Indian Reservation:	False
Reserve Name:	Not reported
MPCA Owned Wells at site:	False
Created By:	Pjensen
Date Created:	06/18/2003
Date Last Updated:	08/16/2007
Federal Facility:	False
Primary Funding Source:	Not reported
EPA Id:	Not reported
MPCA Id:	Not reported
Alpha Sort:	Not reported
Legal Distt:	61A
Congressional Distt:	Not reported
Public Land Survey Method:	Not reported
Map Scale For PLS Locational Data:	Not reported
Township 2:	Not reported

HCRRA ROW (Continued) **S105872377**

Range:	Not reported
PLS Township Suffix:	Not reported
section:	Not reported
PLS Qtr Section (160 Acres):	Not reported
PLS Qtr-Qtr Section (40 Acres):	Not reported
Pls Qtr-Qtr-Qtr Section (10 Acres):	Not reported
Pls Qtr-Qtr-Qtr-Qtr Secion (2.5 Acres):	Not reported
Quad:	Not reported
NAD Number:	83
Desc Of UTM Coord Pt:	Not reported
UTM Coord Pt Data Source:	Not reported
Org Providing UTM Coord Point Data:	Not reported
mpcapgmac:	Not reported
Utm Coord Pt Data Collection Method:	Not reported
Date Of Utm Coord Pt Data Collection:	Not reported
COL Date Qual:	Not reported
Map Scale:	Not reported
verifmeth:	Not reported
horizref:	Not reported
Utm Source:	U
Utm Method:	M1
Utm Scale:	A
Utm Accuracy:	U
Utm East:	480867.15999999997
Utm North:	4977628
Utm Zone:	15
Basin Code:	Not reported
Major Watershed:	Not reported
Minor Watershed:	Not reported
Public Land Survey Method 2:	Not reported
Map Scale For PLS Locational Data 2:	Not reported
Township 2:	Not reported
Range 2:	Not reported
PLS Township Suffix 2:	Not reported
Section 2:	Not reported
PLS Qtr Section (160 Acres) 2:	Not reported
PLS Qtr-Qtr Section (40 Acres) 2:	Not reported
PLS Qtr-Qtr Section (10 Acres) 2:	Not reported
PLS Qtr-Qtr Section (2.5 Acres) 2:	Not reported
Quad 2:	Not reported
File Location:	Archival Storage
VIC Application GIS:	False

Notes: Not reported

Contact Type:	Staff TA (Technical Analyst)
Company Name:	MPCA
Contact Address:	520 Lafayette Rd N
Contact Address 2:	Not reported
Contact City,St,Zip:	St. Paul, MN 551554194
Contact Province:	Not reported
Contact Country:	Not reported
Contact Postal code:	Not reported
Contact Phone:	(651) 757-1802
Contact Phone Ext:	Not reported
Contact Fax:	Not reported
Contact E-mail:	Not reported
Contact Cell Phone:	Not reported

Contact Information Last Updated: 2003-06-19 00:00:00

HCRRA ROW (Continued) **S105872377**

Misc Contact Info: Not reported
Receive Invoice: F
Staff Id Num: 3257

Contact Type: Staff PL/PM (Project Leader/Project Manager)s
Company Name: MPCA
Contact Address: 520 Lafayette Rd N
Contact Address 2: Not reported
Contact City,St,Zip: St. Paul, MN 551554194
Contact Province: Not reported
Contact Country: Not reported
Contact Postal code: Not reported
Contact Phone: (651) 757-3080
Contact Phone Ext: Not reported
Contact Fax: Not reported
Contact E-mail: Not reported
Contact Cell Phone: Not reported
Contact Information Last Updated: 2003-06-19 00:00:00
Misc Contact Info: Not reported
Receive Invoice: F
Staff Id Num: 3316

Contact Type: Voluntary Party
Company Name: Hennepin County Regional Railroad Authority (HCRRA
Contact Address: 417 N. 5th Street
Contact Address 2: Not reported
Contact City,St,Zip: Minneapolis, MN 55401
Contact Province: Not reported
Contact Country: Not reported
Contact Postal code: Not reported
Contact Phone: 6123484046
Contact Phone Ext: Not reported
Contact Fax: 6123488532
Contact E-mail: john.evans@co.hennepin.mn.us
Contact Cell Phone: Not reported
Contact Information Last Updated: 2003-06-19 00:00:00
Misc Contact Info: Not reported
Receive Invoice: T
Staff Id Num: Not reported

Contact Type: Owner
Company Name: HCRRA
Contact Address: 417 N. 5th Street
Contact Address 2: Not reported
Contact City,St,Zip: Minneapolis, MN 55401
Contact Province: Not reported
Contact Country: Not reported
Contact Postal code: Not reported
Contact Phone: 6123488089
Contact Phone Ext: Not reported
Contact Fax: Not reported
Contact E-mail: Not reported
Contact Cell Phone: Not reported
Contact Information Last Updated: 2003-06-19 00:00:00
Misc Contact Info: Not reported
Receive Invoice: F
Staff Id Num: Not reported

HCRRA ROW (Continued) **S105872377**

Contact Type:	Consultant
Company Name:	Geomatrix Consultants, Inc.
Contact Address:	14525 Highway 7, Suite 104
Contact Address 2:	Not reported
Contact City,St,Zip:	Minneapolis, MN 55343
Contact Province:	Not reported
Contact Country:	Not reported
Contact Postal code:	Not reported
Contact Phone:	9529351010
Contact Phone Ext:	Not reported
Contact Fax:	9529351254
Contact E-mail:	etollefsrud@geomatrix.com
Contact Cell Phone:	Not reported
Contact Information Last Updated:	2003-06-19 00:00:00
Misc Contact Info:	Not reported
Receive Invoice:	F
Staff Id Num:	Not reported

Contact Type:	Legal Counsel
Company Name:	Office of the Hennepin County Attorney
Contact Address:	300 South 6th Street, A-2000
Contact Address 2:	Not reported
Contact City,St,Zip:	Minneapolis, MN 55487
Contact Province:	Not reported
Contact Country:	Not reported
Contact Postal code:	Not reported
Contact Phone:	6123487754
Contact Phone Ext:	Not reported
Contact Fax:	6123488299
Contact E-mail:	marilyn.maloney@co.hennepin.mn.us
Contact Cell Phone:	Not reported
Contact Information Last Updated:	2003-06-19 00:00:00
Misc Contact Info:	Not reported
Receive Invoice:	F
Staff Id Num:	Not reported

Contaminant Id:	00-00-0
Contaminated Media:	Ground Water
Req Cleanup Concluded:	Not reported
Cleanup Lvl Measure Units:	Not reported
Basis For Req Cleanup Lvl:	Not reported
Max Residual Contamination:	Not reported
Date Info Last Updated:	2006-08-31 00:00:00

Facid:	VP17710
Event:	155
Additional Information:	via email
Start Date:	Not reported
End Date:	2003-06-26 00:00:00
Planned Start Date:	Not reported
Planned End Date:	Not reported
Date Info Last Updated:	2003-06-26 00:00:00
Record Number:	16884

Facid:	VP17710
Event:	156
Additional Information:	None Entered

HCRRA ROW (Continued) **S105872377**

Start Date:	Not reported
End Date:	2003-08-22 00:00:00
Planned Start Date:	Not reported
Planned End Date:	Not reported
Date Info Last Updated:	2003-08-22 00:00:00
Record Number:	17176

Facid:	VP17710
Event:	218
Additional Information:	for Soil
Start Date:	Not reported
End Date:	2006-07-26 00:00:00
Planned Start Date:	Not reported
Planned End Date:	Not reported
Date Info Last Updated:	2006-07-26 00:00:00
Record Number:	25638

Facid:	VP17710
Event:	VIC Program Participation Dates (Start/End)
Additional Information:	None Entered
Start Date:	2003-06-18 00:00:00
End Date:	2006-07-26 00:00:00
Planned Start Date:	Not reported
Planned End Date:	Not reported
Date Info Last Updated:	2003-06-19 00:00:00
Record Number:	16834

Facid:	VP17710
GW Recepts Prot by Rem Actn:	Not reported
Ecological receptors present:	False
Type of ecological receptors:	Not reported
Acres of contaminated soil:	Not reported
Volume of contaminated soil:	Not reported
Acres of surface water impacted:	Not reported
Acres of wetland impacted:	Not reported
Acres of sediment impacted:	Not reported
GW Plume Area Acres:	Not reported
Cleanup Conducted:	True
Acres of Contam Soil remediate:	Not reported
Volume of Soil Cleaned:	Not reported
# Municipal wells contamd:	Not reported
# Dom wells contam:	Not reported
# People Impct SW intake contam:	Not reported
# Drums Revolved from site:	Not reported
Yr Soil Remediated:	Not reported
Acres of Soil w/ Restrict Access:	Not reported
Yr IC remedy complete:	Not reported
Yr GW remedy completed:	Not reported
Year GWIC completed:	Not reported
Acres of wetland of sediment remediated:	Not reported
Public financing:	False
Assurance help:	False
Land use Classfn At Site:	Recreational
Land use Vicinity Of Site:	Commercial
Deed notif Present On Site:	False
Restrictive Covenant Present:	False

Restrictions: Not reported

HCRRA ROW (Continued) **S105872377**

GW Pump and Treat Used at site:	False
Quaternary Perched:	False
Quaternary Water Table:	False
Quaternary Confined:	False
Cretaceous:	False
Plattville:	False
St. peter:	False
Prairie Duchien:	False
Jordan:	False
Ironton/Galesville:	False
Mt Simon Hinckley:	False
Precambrian Undefferentiated:	False
Other/Unknown Aquifier:	False
Date Info Last Updated:	2006-07-26 00:00:00
Inst Control Info Updated:	2005-10-24 00:00:00
Inst Control Filed Location:	Not reported
SW Classification (Primary):	Not reported
SW Classification (Secondary):	Not reported
Miscellaneous: Not reported	
SW Comments:	Not reported

LIENS:

Facility Id:	VP17710
Facility Type:	Other
Program:	VIC
File Loc:	Archival Storage
Deed Notification:	False
Environmental Covenant:	False
Restrictive or Env Covenant Desc:	Not reported
Restrictive Covenant:	False
IC Update:	10/24/2005
IC Filing Loc:	Not reported
Event Desc:	Not reported
Start Date:	Not reported
End Date:	Not reported
Add Info:	Not reported
Notes:	Not reported

MN Voluntary Investigation Cleanup Program:

Facility ID:	VP17710
Facility Type:	Other
Facility Address 2:	Hiawatha Avenue & Longfellow Avenue
Core Program Interest Id:	337979
Link Id:	5870
Active:	False
Pay Complete:	False
MPCA Region:	Metro
Size Acres:	4.5
HRS Score:	Not reported
Enforcement Lead Agency:	MPCA
Federal Defferal Plot:	False
Petroleum Brownfields Prog?:	False
Emergency:	False
Site Classification:	False
RD/RA:	False

HCRRA ROW (Continued) **S105872377**

RL/FS:	False
Fund financed:	False
Npl:	False
Plp:	False
District:	Metro
Program Reffered from:	County/City
Program Interest:	VIC
Physical Location:	South of 28th Street between Hiawatha Avenue and Longfellow Avenue
Natural Source damage:	False
Clean up Cost:	Not reported
Indian Reservation:	False
Reservation Name:	Not reported
MPCA Owned Wells at site:	False
Created By:	Pjensen
Date Created:	06/18/2003
Date Last Updated:	08/16/2007
Federal Facility:	False
Primary Funding Source:	Not reported
EPA Id:	Not reported
MPCA Id:	Not reported
Alpha Sort:	Not reported
Legal Distt:	61A
Congressional Dist:	Not reported
Scale Of Map Used Pls Loc Data:	Not reported
Township:	Not reported
Range:	Not reported
Range East West:	Not reported
Section:	Not reported
Pls Qtr Section (160 Acres):	Not reported
Pls Qtr Qtr Section (40 Acres):	Not reported
Pls Qtr-Qtr-Qtr Section (10 Acres):	Not reported
Pls Qtr-Qtr-Qtr-Qtr Section (2.5 Acres):	Not reported
Quad:	Not reported
NAD Number:	83
Desc Of UTM Coord Pt:	Not reported
UTM Coord Pt Data Source:	Not reported
Org Providing The UTM Coord Point Data:	Not reported
Method For Loc Public Land Survey:	Not reported
Method Of Utm Coord Pt Data Collection:	Not reported
Date Of Utm Coord Pt Data Collection:	Not reported
COL Date Qual:	Not reported
Map Scale:	Not reported
Verification Method:	Not reported
horizref:	Not reported
Utm Source:	U
Utm Method:	M1
Utm Scale:	A
Utm Accuracy:	U
Utm East:	480867.15999999997
Utm North:	4977628
Utm Zone:	15
Basin Code:	Not reported
Major Watershed:	Not reported
Major Watershed:	Not reported
Method For Loc Public Land Survey:	Not reported
Scale Of Map Used Pls Loc Data:	Not reported
Township 2:	Not reported

HCRRA ROW (Continued) **S105872377**

Range 2: Not reported
Range East West: Not reported
Section 2: Not reported
Pls Qtr Section (160 Acres) 2: Not reported
Pls Qtr Qtr Section (40 Acres)2: Not reported
Pls Qtr Qtr Qtr Section (10 Acres)2: Not reported
Pls Qtr Qtr Qtr Qtr Section (2.5 Acres) 2: Not reported
Quad 2: Not reported
File Location: Archival Storage
GIS Application GIS: False
Notes: Not reported
Contact Type: Staff TA (Technical Analyst)
Company Name: MPCA
Contact Address: 520 Lafayette Rd N
Contact Address 2: Not reported
Contact City,St,Zip: St. Paul, MN 551554194
Contact Province: Not reported
Contact Country: Not reported
Contact Postal code: Not reported
Contact Phone: (651) 757-1802
Contact Phone Ext: Not reported
Contact Fax: Not reported
Contact E-mail: Not reported
Contact Cell Phone: Not reported
Contact Information Last Updated: 2003-06-19 00:00:00
Misc Contact Info: Not reported
Receive Invoice: F
Staff Id Num: 3257

Contact Type: Staff PL/PM (Project Leader/Project Manager)s
Company Name: MPCA
Contact Address: 520 Lafayette Rd N
Contact Address 2: Not reported
Contact City,St,Zip: St. Paul, MN 551554194
Contact Province: Not reported
Contact Country: Not reported
Contact Postal code: Not reported
Contact Phone: (651) 757-3080
Contact Phone Ext: Not reported
Contact Fax: Not reported
Contact E-mail: Not reported
Contact Cell Phone: Not reported
Contact Information Last Updated: 2003-06-19 00:00:00
Misc Contact Info: Not reported
Receive Invoice: F
Staff Id Num: 3316

Contact Type: Voluntary Party
Company Name: Hennepin County Regional Railroad Authority (HCRRA
Contact Address: 417 N. 5th Street
Contact Address 2: Not reported
Contact City,St,Zip: Minneapolis, MN 55401
Contact Province: Not reported
Contact Country: Not reported
Contact Postal code: Not reported
Contact Phone: 6123484046
Contact Phone Ext: Not reported

HCRRA ROW (Continued) **S105872377**

Contact Fax:	6123488532
Contact E-mail:	john.evans@co.hennepin.mn.us
Contact Cell Phone:	Not reported
Contact Information Last Updated:	2003-06-19 00:00:00
Misc Contact Info:	Not reported
Receive Invoice:	T
Staff Id Num:	Not reported

Contact Type:	Owner
Company Name:	HCRRA
Contact Address:	417 N. 5th Street
Contact Address 2:	Not reported
Contact City,St,Zip:	Minneapolis, MN 55401
Contact Province:	Not reported
Contact Country:	Not reported
Contact Postal code:	Not reported
Contact Phone:	6123488089
Contact Phone Ext:	Not reported
Contact Fax:	Not reported
Contact E-mail:	Not reported
Contact Cell Phone:	Not reported
Contact Information Last Updated:	2003-06-19 00:00:00
Misc Contact Info:	Not reported
Receive Invoice:	F
Staff Id Num:	Not reported

Contact Type:	Consultant
Company Name:	Geomatrix Consultants, Inc.
Contact Address:	14525 Highway 7, Suite 104
Contact Address 2:	Not reported
Contact City,St,Zip:	Minneapolis, MN 55343
Contact Province:	Not reported
Contact Country:	Not reported
Contact Postal code:	Not reported
Contact Phone:	9529351010
Contact Phone Ext:	Not reported
Contact Fax:	9529351254
Contact E-mail:	etollefsrud@geomatrix.com
Contact Cell Phone:	Not reported
Contact Information Last Updated:	2003-06-19 00:00:00
Misc Contact Info:	Not reported
Receive Invoice:	F
Staff Id Num:	Not reported

Contact Type:	Legal Counsel
Company Name:	Office of the Hennepin County Attorney
Contact Address:	300 South 6th Street, A-2000
Contact Address 2:	Not reported
Contact City,St,Zip:	Minneapolis, MN 55487
Contact Province:	Not reported
Contact Country:	Not reported
Contact Postal code:	Not reported
Contact Phone:	6123487754
Contact Phone Ext:	Not reported
Contact Fax:	6123488299
Contact E-mail:	marilyn.maloney@co.hennepin.mn.us
Contact Cell Phone:	Not reported

HCRRA ROW (Continued) **S105872377**

Contact Information Last Updated: 2003-06-19 00:00:00
Misc Contact Info: Not reported
Receive Invoice: F
Staff Id Num: Not reported

Contaminant Id: 00-00-0
Contaminated Media: Ground Water
Req Cleanup Concluded: Not reported
Cleanup Lvl Measure Units: Not reported
Basis For Req Cleanup Lvl: Not reported
Max Residual Contamination: Not reported
Date Info Last Updated: 2006-08-31 00:00:00

Facid: VP17710
Event: 155
Additional Information: via email
Start Date: Not reported
End Date: 2003-06-26 00:00:00
Planned Start Date: Not reported
Planned End Date: Not reported
Date Info Last Updated: 2003-06-26 00:00:00
Record Number: 16884

Facid: VP17710
Event: 156
Additional Information: None Entered
Start Date: Not reported
End Date: 2003-08-22 00:00:00
Planned Start Date: Not reported
Planned End Date: Not reported
Date Info Last Updated: 2003-08-22 00:00:00
Record Number: 17176

Facid: VP17710
Event: 218
Additional Information: for Soil
Start Date: Not reported
End Date: 2006-07-26 00:00:00
Planned Start Date: Not reported
Planned End Date: Not reported
Date Info Last Updated: 2006-07-26 00:00:00
Record Number: 25638

Facid: VP17710
Event: VIC Program Participation Dates (Start/End)
Additional Information: None Entered
Start Date: 2003-06-18 00:00:00
End Date: 2006-07-26 00:00:00
Planned Start Date: Not reported
Planned End Date: Not reported
Date Info Last Updated: 2003-06-19 00:00:00
Record Number: 16834

Facid: VP17710
GW Recepts Prot by Rem Actn: Not reported
Ecological receptors present: False
Type of ecological receptors: Not reported

HCRRA ROW (Continued) **S105872377**

Acres of contaminated soil:	Not reported
Volume of contaminated soil:	Not reported
Acres of surface water impacted:	Not reported
Acres of wetland impacted:	Not reported
Acres of sediment impacted:	Not reported
GW Plume Area Acres:	Not reported
Cleanup Conducted:	True
Acres of Contam Soil remediate:	Not reported
Volume of Soil Cleaned:	Not reported
# Municipal wells contamd:	Not reported
# Dom wells contam:	Not reported
# People Impct SW intake contam:	Not reported
# Drums Revolved from site:	Not reported
Yr Soil Remediated:	Not reported
Acres of Soil w/ Restrict Access:	Not reported
Yr IC remedy complete:	Not reported
Yr GW remedy completed:	Not reported
Year GWIC completed:	Not reported
Acres of wetland of sediment remediated:	Not reported
Public financing:	False
Assurance help:	False
Land use Classfn At Site:	Recreational
Land use Vicinity Of Site:	Commercial
Deed notif Present On Site:	False
Restrictive Covenant Present:	False
Restrictions: Not reported	
GW Pump and Treat Used at site:	False
Quaternary Perched:	False
Quaternary Water Table:	False
Quaternary Confined:	False
Cretaceous:	False
Plattville:	False
St. peter:	False
Prairie Duchien:	False
Jordan:	False
Ironton/Galesville:	False
Mt Simon Hinckley:	False
Precambrian Undefferentiated:	False
Other/Unknown Aquifier:	False
Date Info Last Updated:	2006-07-26 00:00:00
Inst Control Info Updated:	2005-10-24 00:00:00
Inst Control Filed Location:	Not reported
SW Classification (Primary):	Not reported
SW Classification (Secondary):	Not reported
Miscellaneous: Not reported	
SW Comments:	Not reported

M66 SW 1/8-1/4 0.149 mi. 788 ft. | **HCRRA ROW** | **MN LS** | **S106634994**
SEE LOCATION DESCRIPTION | **MN WIMN** | **N/A**
MINNEAPOLIS, MN 55407

Site 5 of 10 in cluster M

Relative: Higher

Actual: 847 ft.

MN LS:

Link ID:	5870
EPA ID:	Not reported
MPCA ID:	VP17710
Method:	M1
CERCLIS:	No
National Priorities List:	No
PLP:	No
Voluntary Cleanup & Investigation:	Yes
RCRA Treatment Storage & Disposal:	No
RCRA Generator:	No
Solid Waste Permit:	No
Dumps:	No
No Further Remedial Action Planned:	No
Delisted From PLP By MPCA:	No
LCP:	No
Brownfield:	No
Entity Type:	VIC

WIMN:

Legislative District:	62A
Status:	Inactive
Latitude:	44.95183182
Longitude:	-93.24255370
Coordinate Collection Method:	Manual
Activity:	Voluntary Investigation & Cleanup (VIC)
MPCA Id:	VP17710
Major Watershed:	Mississippi River - Twin Cities

Click here to access Minnesota Pollution Control Agency:

N67 North 1/8-1/4 0.153 mi. 807 ft. | **LANDRY TRANSFER INC** | **MN Financial Assurance** | **S107969501**
2515 23RD AVE S | **MN WIMN** | **N/A**
MINNEAPOLIS, MN 55404

Site 1 of 5 in cluster N

Relative: Lower

Actual: 839 ft.

MN Financial Assurance 1:

PROGRAM ID:	211428
Township Name:	Not reported
Region:	1
Interest Type:	Deleted Tank Site
ADDR ID:	188152
Interest Telephone:	6127215051
Preferred ID:	55331
Interest Start Date:	10/23/1996
Interest End Date:	Not reported
Activity Flag:	Y
TMSP Added:	10/23/1996
TMSP Last Update:	03/24/2006 10:44:07
Staff ID Last Update:	RSUCHAN
Source:	TALES
Source ID:	0

LANDRY TRANSFER INC (Continued) **S107969501**

Country Code:	USA
FOR State:	Not reported
FOR Zone:	None
FIPS County Code:	053
Comments:	Not reported

PROGRAM ID:	211428
Township Name:	Not reported
Region:	1
Interest Type:	Tank site
ADDR ID:	50557
Interest Telephone:	NO CORE PI PH.
Preferred ID:	55331
Interest Start Date:	10/23/1996
Interest End Date:	Not reported
Activity Flag:	Y
TMSP Added:	03/24/2006
TMSP Last Update:	03/24/2006 10:44:07
Staff ID Last Update:	TALES
Source:	CORE
Source ID:	40527
Country Code:	USA
FOR State:	Not reported
FOR Zone:	Not reported
FIPS County Code:	053
Comments:	Not reported

Latitude Longitude:

Program Id:	211428
Lat/Long ID:	63105
Latitude Degrees:	44
Latitude Minutes:	57
Latitude Seconds:	25.61
Longitude Degrees:	-93
Longitude Minutes:	14
Longitude Seconds:	20.79
Collection Date:	03/15/2010 18:15:32
Lat/Long Description:	Not reported
TMSP Added:	02/24/2001 00:00:00
TMSP Last Update:	03/15/2010 18:54:24
Staff ID Last Update:	MAPT_NC
Coord Source Type:	2
Org Name Source:	MPCA
Coord Coll Meth:	A1
Map Scale Code:	T
Source:	CORE
Site ID:	40527
Spatial ID:	51065211

Tab Site:

Program Id:	211428
Facility Code:	37
Above or Under Code:	1
Indian Reservation:	N
Ust Registration Date:	Not reported
Ast Registration Date:	10/21/1996 00:00:00

LANDRY TRANSFER INC (Continued) **S107969501**

TMSP Added:	10/23/1996 12:06:28
TMSP Last Update:	05/23/2003 09:21:05
Staff ID Last Update:	SYS
Max Monthy Gallons:	Not reported
Vapor Recovery Installed:	U
Vapor Notif Required:	U

WIMN:

Legislative District:	63A
Status:	Active
Latitude:	44.95714871
Longitude:	-93.23918715
Coordinate Collection Method:	Address Matching House Number
Activity:	Multiple Activities
MPCA Id:	Multiple Activities
Major Watershed:	Mississippi River - Twin Cities

Click here to access Minnesota Pollution Control Agency:

N68 **LANDRY TRANSFER INC** **RCRA-SQG** **1004728254**
North **2515 23RD AVE S** **FINDS** **MND022912646**
1/8-1/4 **MINNEAPOLIS, MN 55404** **MN AST**
0.153 mi.
807 ft. **Site 2 of 5 in cluster N**

Relative:
Lower

Actual:
839 ft.

RCRA-SQG:

Date form received by agency:	04/03/1989
Facility name:	LANDRY TRANSFER INC
Facility address:	2515 23RD AVE S MINNEAPOLIS, MN 554044197
EPA ID:	MND022912646
Contact:	ROBERT VOLK
Contact address:	2515 23RD AVE S MINNEAPOLIS, MN 554044197
Contact country:	US
Contact telephone:	(651) 735-6770
Contact email:	Not reported
EPA Region:	05
Classification:	Small Small Quantity Generator
Description:	Handler: generates more than 100 and less than 1000 kg of hazardous waste during any calendar month and accumulates less than 6000 kg of hazardous waste at any time; or generates 100 kg or less of hazardous waste during any calendar month, and accumulates more than 1000 kg of hazardous waste at any time

Owner/Operator Summary:

Owner/operator name:	LANDRY TRANSFER INC
Owner/operator address:	2515 23RD AVE S MINNEAPOLIS, MN 55404
Owner/operator country:	US
Owner/operator telephone:	(651) 735-6770
Legal status:	Private
Owner/Operator Type:	Owner
Owner/Op start date:	07/26/1999
Owner/Op end date:	Not reported

LANDRY TRANSFER INC (Continued) **1004728254**

Owner/operator name: NAME NOT REPORTED
Owner/operator address: ADDRESS NOT REPORTED
CITY NOT REPORTED, AK 99998
Owner/operator country: Not reported
Owner/operator telephone: (312) 555-1212
Legal status: Private
Owner/Operator Type: Operator
Owner/Op start date: Not reported
Owner/Op end date: Not reported

Handler Activities Summary:
U.S. importer of hazardous waste: No
Mixed waste (haz. and radioactive): No
Recycler of hazardous waste: No
Transporter of hazardous waste: No
Treater, storer or disposer of HW: No
Underground injection activity: No
On-site burner exemption: No
Furnace exemption: No
Used oil fuel burner: No
Used oil processor: No
User oil refiner: No
Used oil fuel marketer to burner: No
Used oil Specification marketer: No
Used oil transfer facility: No
Used oil transporter: No

. Waste code: D000
. Waste name: Not Defined

Violation Status: No violations found

FINDS:

Registry ID: 110003756338

Environmental Interest/Information System
RCRAInfo is a national information system that supports the Resource Conservation and Recovery Act (RCRA) program through the tracking of events and activities related to facilities that generate, transport, and treat, store, or dispose of hazardous waste. RCRAInfo allows RCRA program staff to track the notification, permit, compliance, and corrective action activities required under RCRA.

MN-DELTA (Minnesota - Permitting, Compliance, And Enforcement Information Management System) facilitates the issuance of permits and manages compliance.

AST:

Tank:
MPCA Tank Number: 1001
Tank Registration Date: 10/21/1996 00:00:00
Tank Dual Use: N
Tank Storage Capacity: 225
Tank Status: Removed

LANDRY TRANSFER INC (Continued) **1004728254**

Tank Stored Product:	Used Or Waste Oil
Tank Construction Material:	Metal
Tank Cathodic Protection:	Not reported
Piping Cathodic Protection:	Not reported
Piping Material:	None
Secondary Containment Tank:	Not reported
Second Contain Pipe:	Not reported
Tank Dispenser:	Not reported
Above/Under Ground:	Above Ground
Serial Number:	Not reported
Date Added:	10/10/1999 10:57:44
Date Last Updated:	09/24/2008 14:11:48
AST Base Material:	On Supports
Piping Material Desc:	NONE
Unregulated Tank Registration Date:	Not reported
Heating Product Flag:	Not reported
HazWaste Generator Id:	Not reported
Product Replaced Date:	Not reported
Sludge Disposal Facility:	Not reported
Comments:	Not reported
Staff Id Who Did The Last Update:	RSUCHAN
In Compliance:	Not reported

Tank Action:

MPCA Tank Number:	1001
Above Or Underground:	Above Ground
Tank Action ID:	856934
Contractor Number:	Not reported
Supervisor Number:	Not reported
Tank Action:	Remove Tank
Action Date:	01/04/2000 00:00:00
Action Date Unknown:	Not reported
Corrosion Expert Name:	Not reported
Lab Flag:	Not reported
Date Added:	05/05/2000 08:30:17
Date Last Updated:	05/04/2002 08:54:12
Staff Id Who Did The Last Update:	TANKS

MPCA Tank Number:	1001
Above Or Underground:	Above Ground
Tank Action ID:	826538
Contractor Number:	Not reported
Supervisor Number:	Not reported
Tank Action:	Install Tank
Action Date:	01/01/1994 00:00:00
Action Date Unknown:	Not reported
Corrosion Expert Name:	Not reported
Lab Flag:	Not reported
Date Added:	05/05/2000 08:31:29
Date Last Updated:	05/04/2002 08:54:12
Staff Id Who Did The Last Update:	TANKS

Tank Compartment:

MPCA Tank Number:	1001
Above Or Underground:	Above Ground
Compartment Number:	1
Tank Stored Product Code:	24

LANDRY TRANSFER INC (Continued) **1004728254**

Tank Stored Product Desc:	WASTE OIL
Compartment Cap:	225
Heating:	Not reported
Other Desc:	Not reported
Date Added:	10/10/1999 10:59:00
Date Last Updated:	05/04/2002 08:54:12
Staff Id Who Did The Last Update:	TANKS

Tabsite:

Program Interest Id:	211428
Above Or Underground:	Above Ground
Facility Code:	37
Indian Reservation:	No
UST Registration Date:	Not reported
AST Registration Date:	10/21/1996 00:00:00
Date Added:	10/23/1996 12:06:28
Date Last Updated:	05/23/2003 09:21:05
Staff Id Who Did The Last Update:	SYS
Max Monthly Gallons:	Not reported
Vapor Recovery Installed:	Unknown
Vapor Notify Required:	Unknown

Lat Long:

Program Id:	211428
Latlong ID:	63105
Latitude Degrees:	44
Latitude Minutes:	57
Latitude Seconds:	25.61
Longitude Degrees:	-93
Longitude Minutes:	14
Longitude Seconds:	20.79
Collection Date:	03/15/2010 18:15:32
LatLong Description:	Not reported
TMSP Added:	02/24/2001 00:00:00
Date Last Updated:	03/15/2010 18:54:24
Staff Id Last Updated:	MAPT_NC
Coord Source Type:	2
Org Name Source:	MPCA

K69 **EGEBERG GOLF CARS** **RCRA NonGen / NLR** **1000162688**
NNE **2526 24TH AVE S** **FINDS** **MND022890933**
1/8-1/4 **MINNEAPOLIS, MN 55406** **MN LUST**
0.153 mi. **MN UST**
808 ft. **Site 3 of 8 in cluster K** **MN Financial Assurance**
MN WIMN

Relative:
Lower

Actual:
839 ft.

RCRA NonGen / NLR:

Date form received by agency:	10/09/1986
Facility name:	EGEBERG GOLF CARS
Facility address:	2526 24TH AVE S MINNEAPOLIS, MN 554061219
EPA ID:	MND022890933
Contact:	Not reported
Contact address:	Not reported Not reported
Contact country:	US

EGEBERG GOLF CARS (Continued) **1000162688**

Contact telephone: Not reported
Contact email: Not reported
EPA Region: 05
Classification: Non-Generator
Description: Handler: Non-Generators do not presently generate hazardous waste

Owner/Operator Summary:
Owner/operator name: EGEBERG GOLF CARS
Owner/operator address: 2526 24TH AVE S
MINNEAPOLIS, MN 55406
Owner/operator country: US
Owner/operator telephone: NONE
Legal status: Private
Owner/Operator Type: Owner
Owner/Op start date: 07/26/1999
Owner/Op end date: 05/14/1999

Owner/operator name: NAME NOT REPORTED
Owner/operator address: ADDRESS NOT REPORTED
CITY NOT REPORTED, AK 99998
Owner/operator country: Not reported
Owner/operator telephone: (312) 555-1212
Legal status: Private
Owner/Operator Type: Operator
Owner/Op start date: Not reported
Owner/Op end date: Not reported

Handler Activities Summary:
U.S. importer of hazardous waste: No
Mixed waste (haz. and radioactive): No
Recycler of hazardous waste: No
Transporter of hazardous waste: No
Treater, storer or disposer of HW: No
Underground injection activity: No
On-site burner exemption: No
Furnace exemption: No
Used oil fuel burner: No
Used oil processor: No
User oil refiner: No
Used oil fuel marketer to burner: No
Used oil Specification marketer: No
Used oil transfer facility: No
Used oil transporter: No

Violation Status: No violations found

FINDS:

Registry ID: 110003755936

Environmental Interest/Information System
RCRAInfo is a national information system that supports the Resource Conservation and Recovery Act (RCRA) program through the tracking of events and activities related to facilities that generate, transport, and treat, store, or dispose of hazardous waste. RCRAInfo allows RCRA program staff to track the notification, permit, compliance, and corrective action activities required under RCRA.

EGEBERG GOLF CARS (Continued) **1000162688**

LUST:

Leak ID:	6256
MNPCA ID:	218899
Site ID:	39200
Source:	CORE
Interest Type:	Leak Site
Interest Phone:	NO CORE PI PH.
Interest Start Date:	01/08/1996 10:26:23
Interest End Date:	03/24/2006 13:05:40
Release Discovered Date:	04/29/1993
Leak Reported Date:	04/29/1993
Leak Site:	Leak Site - Tank and Petroleum Contamination
File Archive Box:	08
File Archive Lot:	96/236
Soil Digout Date:	Not reported
Cubic Yards Excavated:	0
Conditional Closure Date:	Not reported
Complete Site Closure Date:	**05/27/1993 00:00:00**
Contaminated Soils Remaining:	S
Enforcement Action Begin Date:	05/07/1993
Lust Trust Eligible:	Yes
Offsite Contamination:	Unknown
Reimbursement Awarded:	No
Std Letter Response Date:	05/13/1993
Surface Water Impact:	Unknown
Utility Project Flag:	No
TMSP Added:	12/04/1999 14:03:47
TMSP Last Update:	02/08/2010 11:18:50
Staff Id Last Update:	EOLSON
Release From AST:	No
Release From UST:	No
Tank Registration Status Code:	F
VPIC Application Date:	Not reported
VPIC Acres:	Not reported
Addr Id:	49230
Township Name:	Not reported
Active Flag:	No
Country Code:	USA
Foreign State:	Not reported
Foreign Zone:	Not reported
State County Code:	MN
Vapor Intrusion Checked Flag:	Not reported
Soil Gas Data Collected Flag:	Not reported
Soil Gas Action Level Flag:	Not reported
Sub Slab Sample Collected Flag:	Not reported
Indoor Air Collected Flag:	Not reported
Vapor Intrusion Action Flag:	Not reported
Vapor Intrusion Comments:	Not reported
Soil Gas Data Comments:	Not reported
Comments:	Not reported

Leak GW Info:

MN PCA ID:	218899
Dw Supply Contam:	Not reported
Free Product Observed:	No
Free Product Thickness:	Not reported
Ground Water Contam:	No

EGEBERG GOLF CARS (Continued) **1000162688**

GW Cleanup Goal:	0
Gw Exceeds Cleanup Goal:	Not reported
Cleanup Goal Achieved:	Not reported
Water Supply Exceeds Ral:	Not reported
Well Type Code:	Not reported
Impacted Aquifer Code:	Not reported
TMSP Added:	12/04/1999 14:07:31
TMSP Last Update:	11/04/2003 12:57:07
Staff Id Last Update:	RSUCHAN
Mtbe Present Now:	Not reported
Mtbe Present Historically:	Not reported
Mtbe High Ug Per Liter Char:	Not reported
Mtbe High Ug Per Liter Numb:	Not reported
Mtbe High Level Date:	Not reported
Free Product At Close:	Not reported
Staff Id Ass:	Not reported
PWS Well:	Not reported
Prot Flag:	Not reported
Sens Flag:	Not reported

Leak Product Released:

MN PCA ID:	218899
Prod Released Sequence Id:	326477
Leak Product:	Gasoline, Type Unknown
Tmsp Added:	12/04/1999 14:04:41
Tmsp Last_updt:	05/04/2002 09:20:59
Staff Id Last Updt:	TANKS

UST:

Tank:

MPCA Tank Number:	001
Tank Registration Date:	10/07/1986 00:00:00
Tank Storage Capacity:	4000
Tank Dual Use:	N
Tank Status:	**Removed**
Tank Stored Product:	Gasoline
Tank Construction Material:	Bare/Paint/Asph Coat Steel
Tank Cathodic Protection:	Anode
Piping Cathodic Protection:	None
Piping Material:	Galvanized steel
Second Contain Tank:	Galvanized steel
Second Contain Pipe:	Not reported
Tank Dispenser:	Submersible
Above/ Under Ground:	Under Ground
AST Base Material:	Not reported
Piping Material Description:	Not reported
Unregulated Tank Registration Date:	Not reported
Heating Product Flag:	Unknown
Haz Waste Generator Id:	MND022888143
Product Replaced Date:	Not reported
Sludge Disposal Facility:	DETTERMAN WELDING
Comments:	Not reported
Date Added:	10/10/1999 10:57:09
Date Last Updated:	01/07/2013 10:40:15
Staff Id Who Did The Last Update:	RSUCHAN
In Compliance:	No
Serial Number:	Not reported

EGEBERG GOLF CARS (Continued) **1000162688**

Tank Action:

MPCA Tank Number:	001
Above Or Underground:	Under Ground
Tank Action ID:	269509
Contractor Number:	607
Supervisor Number:	934
Tank Action:	Remove Tank
Action Date:	04/29/1993 00:00:00
Action Date Unknown:	Not reported
Corrosion Expert Name:	Not reported
Lab Flag:	N
Date Added:	05/05/2000 08:30:13
Date Last Updated:	05/04/2002 07:53:47
Staff Id Who Did The Last Update:	TANKS

MPCA Tank Number:	001
Above Or Underground:	Under Ground
Tank Action ID:	321394
Contractor Number:	Not reported
Supervisor Number:	Not reported
Tank Action:	Install Tank
Action Date:	01/01/1979 00:00:00
Action Date Unknown:	Not reported
Corrosion Expert Name:	Not reported
Lab Flag:	Not reported
Date Added:	05/05/2000 08:30:13
Date Last Updated:	05/04/2002 07:53:47
Staff Id Who Did The Last Update:	TANKS

Tank Compartment:

MPCA Tank Number:	001
Above Or Underground:	Under Ground
Compartment Number:	1
Tank Stored Product Code:	14
Tank Stored Product Desc:	GASOLINE
Compartment Cap:	4000
Heating:	Unknown
Other Desc:	Not reported
Date Added:	10/10/1999 10:58:36
Date Last Updated:	05/04/2002 07:53:47
Staff Id Who Did The Last Update:	TANKS

Install Remove:

MPCA Tank Number:	001
Number of Dispensers:	Not reported
Tank Construction Material Code:	1
Piping Material:	1
Piping Material Desc:	STEEL/IRON
Total Tank Capacity Quantity:	4000
Staff Id Who Did The Last Update:	TANKS
INSREM Product:	Gasoline
INSREM Product Description:	GASOLINE
INSREM Action ID:	371282
INSREM Action:	Remove Tank And Pipe
Action Completed Date:	Not reported
Date Added:	10/10/1999 11:02:42

EGEBERG GOLF CARS (Continued) **1000162688**

Date Last Updated: 05/04/2002 07:53:47

Tabsite:

Program Interest Id:	193553
Above Or Underground:	Under Ground
Facility Code:	19
Indian Reservation:	No
UST Registration Date:	10/07/1986 00:00:00
AST Registration Date:	Not reported
Date Added:	07/23/1992 19:11:05
Date Last Updated:	05/23/2003 09:21:01
Staff Id Who Did The Last Update:	SYS
Max Monthly Gallons:	Not reported
Vapor Recovery Installed:	Unknown
Vapor Notify Required:	Unknown

Lat Long:

Program Id:	193553
Latlong ID:	62432
Latitude Degrees:	44
Latitude Minutes:	57
Latitude Seconds:	24.61
Longitude Degrees:	-93
Longitude Minutes:	14
Longitude Seconds:	15.77
Collection Date:	03/15/2010 18:15:28
LatLong Description:	Not reported
TMSP Added:	02/24/2001 00:00:00
Date Last Updated:	03/15/2010 18:54:13
Staff Id Last Updated:	MAPT_NC
Coord Source Type:	2
Org Name Source:	MPCA

MN Financial Assurance 1:

PROGRAM ID:	193553
Township Name:	Not reported
Region:	1
Interest Type:	Tank site
ADDR ID:	49230
Interest Telephone:	NO CORE PI PH.
Preferred ID:	4120
Interest Start Date:	07/23/1992
Interest End Date:	08/29/2006
Activity Flag:	N
TMSP Added:	08/29/2006
TMSP Last Update:	11/10/2014 08:17:05
Staff ID Last Update:	RGAGLE
Source:	CORE
Source ID:	39200
Country Code:	USA
FOR State:	Not reported
FOR Zone:	Not reported
FIPS County Code:	053
Comments:	Not reported

PROGRAM ID: 193553

EGEBERG GOLF CARS (Continued) **1000162688**

Township Name:	Not reported
Region:	1
Interest Type:	Deleted Tank Site
ADDR ID:	277475
Interest Telephone:	6127213351
Preferred ID:	4120
Interest Start Date:	07/23/1992
Interest End Date:	Not reported
Activity Flag:	Not reported
TMSP Added:	07/23/1992
TMSP Last Update:	08/29/2006 07:46:26
Staff ID Last Update:	RSUCHAN
Source:	TALES
Source ID:	0
Country Code:	USA
FOR State:	Not reported
FOR Zone:	None
FIPS County Code:	053
Comments:	Not reported

PROGRAM ID:	218899
Township Name:	Not reported
Region:	1
Interest Type:	Deleted Leak Site
ADDR ID:	277475
Interest Telephone:	6127213351
Preferred ID:	6256
Interest Start Date:	01/08/1996
Interest End Date:	Not reported
Activity Flag:	Not reported
TMSP Added:	12/04/1999
TMSP Last Update:	03/24/2006 13:05:40
Staff ID Last Update:	RSUCHAN
Source:	TALES
Source ID:	0
Country Code:	USA
FOR State:	Not reported
FOR Zone:	None
FIPS County Code:	053
Comments:	Not reported

PROGRAM ID:	218899
Township Name:	Not reported
Region:	1
Interest Type:	Leak Site
ADDR ID:	49230
Interest Telephone:	NO CORE PI PH.
Preferred ID:	6256
Interest Start Date:	01/08/1996
Interest End Date:	03/24/2006
Activity Flag:	N
TMSP Added:	03/24/2006
TMSP Last Update:	11/10/2014 08:17:05
Staff ID Last Update:	RGAGLE
Source:	CORE
Source ID:	39200
Country Code:	USA

EGEBERG GOLF CARS (Continued) **1000162688**

FOR State:	Not reported
FOR Zone:	Not reported
FIPS County Code:	053
Comments:	Not reported

Latitude Longitude:

Program Id:	193553
Lat/Long ID:	62432
Latitude Degrees:	44
Latitude Minutes:	57
Latitude Seconds:	24.61
Longitude Degrees:	-93
Longitude Minutes:	14
Longitude Seconds:	15.77
Collection Date:	03/15/2010 18:15:28
Lat/Long Description:	Not reported
TMSP Added:	02/24/2001 00:00:00
TMSP Last Update:	03/15/2010 18:54:13
Staff ID Last Update:	MAPT_NC
Coord Source Type:	2
Org Name Source:	MPCA
Coord Coll Meth:	A1
Map Scale Code:	T
Source:	CORE
Site ID:	39200
Spatial ID:	51376772

Tab Site:

Program Id:	193553
Facility Code:	19
Above or Under Code:	2
Indian Reservation:	N
Ust Registration Date:	10/07/1986 00:00:00
Ast Registration Date:	Not reported
TMSP Added:	07/23/1992 19:11:05
TMSP Last Update:	05/23/2003 09:21:01
Staff ID Last Update:	SYS
Max Monthy Gallons:	Not reported
Vapor Recovery Installed:	U
Vapor Notif Required:	U

Latitude Longitude:

Program Id:	218899
Lat/Long ID:	5177
Latitude Degrees:	44
Latitude Minutes:	57
Latitude Seconds:	24.6198
Longitude Degrees:	-93
Longitude Minutes:	14
Longitude Seconds:	15.7596
Collection Date:	Not reported
Lat/Long Description:	Site Center
TMSP Added:	08/03/2004 12:34:08
TMSP Last Update:	07/15/2008 16:20:35
Staff ID Last Update:	SCHILD

EGEBERG GOLF CARS (Continued) **1000162688**

Coord Source Type:	Not reported
Org Name Source:	Not reported
Coord Coll Meth:	A1
Map Scale Code:	Not reported
Source:	TALES
Site ID:	39200
Spatial ID:	51070209

Program Id:	218899
Lat/Long ID:	62432
Latitude Degrees:	44
Latitude Minutes:	57
Latitude Seconds:	24.61
Longitude Degrees:	-93
Longitude Minutes:	14
Longitude Seconds:	15.77
Collection Date:	03/15/2010 18:15:28
Lat/Long Description:	Not reported
TMSP Added:	02/24/2001 00:00:00
TMSP Last Update:	03/15/2010 18:54:13
Staff ID Last Update:	MAPT_NC
Coord Source Type:	2
Org Name Source:	MPCA
Coord Coll Meth:	A1
Map Scale Code:	T
Source:	CORE
Site ID:	39200
Spatial ID:	51070209

Staff Name:

Program Id:	218899
Staff Sequence ID:	18246
Staff Type:	Not reported
Staff Name:	Not reported
TMSP Added:	12/04/1999 14:04:15
TMSP Last Update:	01/20/2012 10:39:36
Staff ID Last Update:	RSUCHAN
Last Name:	Not reported
First Name:	Not reported
Middle Initial:	Not reported
Functional Area Code:	LPM
Staff ID Number:	3226

Program Id:	218899
Staff Sequence ID:	3048
Staff Type:	Not reported
Staff Name:	Not reported
TMSP Added:	12/04/1999 14:04:00
TMSP Last Update:	01/20/2012 10:39:35
Staff ID Last Update:	RSUCHAN
Last Name:	Not reported
First Name:	Not reported
Middle Initial:	Not reported
Functional Area Code:	RRS
Staff ID Number:	2733

EGEBERG GOLF CARS (Continued) **1000162688**

WIMN:

Legislative District:	63A
Status:	Active
Latitude:	44.95687576
Longitude:	-93.23775446
Coordinate Collection Method:	Address Matching House Number
Activity:	Multiple Activities
MPCA Id:	Multiple Activities
Major Watershed:	Mississippi River - Twin Cities

Click here to access Minnesota Pollution Control Agency:

M70 **HIAWATHA CONSTRUCTION YARD** **MN SRS** **S103813586**
SSW **RELOCATED 21ST AVENUE S** **MN VIC** **N/A**
1/8-1/4 **MINNEAPOLIS, MN 55407**
0.155 mi.
820 ft. **Site 6 of 10 in cluster M**

Relative:
Higher

Actual:
848 ft.

MN SRS:

Facility ID:	VP9330
SEC Address:	Alley between E 28th & 29th
Link Id:	4830
Facility Type:	Other
Active:	False
Pay Complete:	False
MPCA Region:	Metro
Size Acres:	Not reported
HRS Score:	0
Enforcement Lead Agency:	Not reported
Federal Defferal Plot:	False
Petroleum Brownfields Prog?:	False
Emergency:	False
Site Classification:	False
RD/RA:	False
RL/FS:	False
Fund financed:	False
Npl:	False
Plp:	False
District:	Metro
Program Referred from:	Not reported
Program Interest:	VIC
Physical Location:	-
Natural Source damage:	False
Clean up Cost:	Not reported
Indian Reservation:	False
Reserve Name:	Not reported
MPCA Owned Wells at site:	False
Created By:	Unknown
Date Created:	11/04/1997
Date Last Updated:	11/15/2004
Federal Facility:	False
Primary Funding Source:	Not reported
EPA Id:	Not reported
MPCA Id:	Not reported
Alpha Sort:	Not reported
Legal Distt:	62A
Congressional Distt:	5

HIAWATHA CONSTRUCTION YARD (Continued) **S103813586**

Public Land Survey Method:	M
Map Scale For PLS Locational Data:	A
Township 2:	Not reported
Range:	Not reported
PLS Township Suffix:	W
section:	Not reported
PLS Qtr Section (160 Acres):	Not reported
PLS Qtr-Qtr Section (40 Acres):	Not reported
Pls Qtr-Qtr-Qtr Section (10 Acres):	Not reported
Pls Qtr-Qtr-Qtr-Qtr Secion (2.5 Acres):	Not reported
Quad:	1291
NAD Number:	83
Desc Of UTM Coord Pt:	Not reported
UTM Coord Pt Data Source:	Not reported
Org Providing UTM Coord Point Data:	Not reported
mpcapgmac:	Not reported
Utm Coord Pt Data Collection Method:	Not reported
Date Of Utm Coord Pt Data Collection:	Not reported
COL Date Qual:	Not reported
Map Scale:	Not reported
verifmeth:	Not reported
horizref:	Not reported
Utm Source:	2
Utm Method:	I1
Utm Scale:	A
Utm Accuracy:	Not reported
Utm East:	480907.03125
Utm North:	4977579.5
Utm Zone:	15
Basin Code:	2
Major Watershed:	20
Minor Watershed:	Not reported
Public Land Survey Method 2:	Not reported
Map Scale For PLS Locational Data 2:	Not reported
Township 2:	Not reported
Range 2:	Not reported
PLS Township Suffix 2:	Not reported
Section 2:	Not reported
PLS Qtr Section (160 Acres) 2:	Not reported
PLS Qtr-Qtr Section (40 Acres) 2:	Not reported
PLS Qtr-Qtr Section (10 Acres) 2:	Not reported
PLS Qtr-Qtr Section (2.5 Acres) 2:	Not reported
Quad 2:	Not reported
File Location:	Archival Storage
VIC Application GIS:	False
Notes:	Not reported
Contact Type:	Staff PL/PM (Project Leader/Project Manager)s
Company Name:	MPCA
Contact Address:	520 Lafayette Rd N
Contact Address 2:	Not reported
Contact City,St,Zip:	St. Paul, MN 551554194
Contact Province:	Not reported
Contact Country:	Not reported
Contact Postal code:	Not reported
Contact Phone:	Not reported
Contact Phone Ext:	Not reported
Contact Fax:	Not reported

HIAWATHA CONSTRUCTION YARD (Continued) **S103813586**

Contact E-mail:	Not reported
Contact Cell Phone:	Not reported
Contact Information Last Updated:	1998-09-16 00:00:00
Misc Contact Info:	Not reported
Receive Invoice:	F
Staff Id Num:	3316

Contact Type:	Staff TA (Technical Analyst)
Company Name:	MPCA
Contact Address:	520 Lafayette Rd N
Contact Address 2:	Not reported
Contact City,St,Zip:	St. Paul, MN 551554194
Contact Province:	Not reported
Contact Country:	Not reported
Contact Postal code:	Not reported
Contact Phone:	(651) 757-1802
Contact Phone Ext:	Not reported
Contact Fax:	651-296-9707
Contact E-mail:	jennifer.haas@state.mn.us
Contact Cell Phone:	Not reported
Contact Information Last Updated:	Not reported
Misc Contact Info:	Not reported
Receive Invoice:	F
Staff Id Num:	3257

Contaminant Id:	Arsenic
Contaminated Media:	Soil
Req Cleanup Concluded:	Not reported
Cleanup Lvl Measure Units:	Not reported
Basis For Req Cleanup Lvl:	Not reported
Max Residual Contamination:	Not reported
Date Info Last Updated:	1997-12-16 00:00:00

Facid:	VP9330
Event:	VIC Program Participation Dates (Start/End)
Additional Information:	None
Start Date:	1997-11-04 00:00:00
End Date:	2000-05-30 00:00:00
Planned Start Date:	Not reported
Planned End Date:	Not reported
Date Info Last Updated:	Not reported
Record Number:	1601

Facid:	VP9330
GW Recepts Prot by Rem Actn:	Not reported
Ecological receptors present:	False
Type of ecological receptors:	Not reported
Acres of contaminated soil:	Not reported
Volume of contaminated soil:	Not reported
Acres of surface water impacted:	Not reported
Acres of wetland impacted:	Not reported
Acres of sediment impacted:	Not reported
GW Plume Area Acres:	Not reported
Cleanup Conducted:	False
Acres of Contam Soil remediate:	Not reported
Volume of Soil Cleaned:	Not reported
# Municipal wells contamd:	Not reported

HIAWATHA CONSTRUCTION YARD (Continued) **S103813586**

# Dom wells contam:	Not reported
# People Impct SW intake contam:	Not reported
# Drums Revolved from site:	Not reported
Yr Soil Remediated:	Not reported
Acres of Soil w/ Restrict Access:	Not reported
Yr IC remedy complete:	Not reported
Yr GW remedy completed:	Not reported
Year GWIC completed:	Not reported
Acres of wetland of sediment remediated:	Not reported
Public financing:	False
Assurance help:	False
Land use Classfn At Site:	Not reported
Land use Vicinity Of Site:	Not reported
Deed notif Present On Site:	False
Restrictive Covenant Present:	False
Restrictions: Not reported	
GW Pump and Treat Used at site:	False
Quaternary Perched:	False
Quaternary Water Table:	False
Quaternary Confined:	False
Cretaceous:	False
Plattville:	False
St. peter:	False
Prairie Duchien:	False
Jordan:	False
Ironton/Galesville:	False
Mt Simon Hinckley:	False
Precambrian Undefferentiated:	False
Other/Unknown Aquifier:	False
Date Info Last Updated:	1997-12-16 00:00:00
Inst Control Info Updated:	Not reported
Inst Control Filed Location:	Not reported
SW Classification (Primary):	Not reported
SW Classification (Secondary):	Not reported
Miscellaneous: Not reported	
SW Comments:	Not reported

MN Voluntary Investigation Cleanup Program:

Facility ID:	VP9330
Facility Type:	Other
Facility Address 2:	Alley between E 28th & 29th
Core Program Interest Id:	336264
Link Id:	4830
Active:	False
Pay Complete:	False
MPCA Region:	Metro
Size Acres:	Not reported
HRS Score:	0
Enforcement Lead Agency:	Not reported
Federal Defferal Plot:	False
Petroleum Brownfields Prog?:	False
Emergency:	False
Site Classification:	False
RD/RA:	False
RL/FS:	False
Fund financed:	False

HIAWATHA CONSTRUCTION YARD (Continued) **S103813586**

Npl:	False
Plp:	False
District:	Metro
Program Reffered from:	Not reported
Program Interest:	VIC
Physical Location:	-
Natural Source damage:	False
Clean up Cost:	Not reported
Indian Reservation:	False
Reservation Name:	Not reported
MPCA Owned Wells at site:	False
Created By:	Unknown
Date Created:	11/04/1997
Date Last Updated:	11/15/2004
Federal Facility:	False
Primary Funding Source:	Not reported
EPA Id:	Not reported
MPCA Id:	Not reported
Alpha Sort:	Not reported
Legal Distt:	62A
Congressional Dist:	5
Scale Of Map Used Pls Loc Data:	A
Township:	Not reported
Range:	Not reported
Range East West:	W
Section:	Not reported
Pls Qtr Section (160 Acres):	Not reported
Pls Qtr Qtr Section (40 Acres):	Not reported
Pls Qtr-Qtr-Qtr Section (10 Acres):	Not reported
Pls Qtr-Qtr-Qtr-Qtr Section (2.5 Acres):	Not reported
Quad:	1291
NAD Number:	83
Desc Of UTM Coord Pt:	Not reported
UTM Coord Pt Data Source:	Not reported
Org Providing The UTM Coord Point Data:	Not reported
Method For Loc Public Land Survey:	M
Method Of Utm Coord Pt Data Collection:	Not reported
Date Of Utm Coord Pt Data Collection:	Not reported
COL Date Qual:	Not reported
Map Scale:	Not reported
Verification Method:	Not reported
horizref:	Not reported
Utm Source:	2
Utm Method:	I1
Utm Scale:	A
Utm Accuracy:	Not reported
Utm East:	480907.03125
Utm North:	4977579.5
Utm Zone:	15
Basin Code:	2
Major Watershed:	20
Major Watershed:	Not reported
Method For Loc Public Land Survey:	Not reported
Scale Of Map Used Pls Loc Data:	Not reported
Township 2:	Not reported
Range 2:	Not reported
Range East West:	Not reported

HIAWATHA CONSTRUCTION YARD (Continued) **S103813586**

Section 2: Not reported
Pls Qtr Section (160 Acres) 2: Not reported
Pls Qtr Qtr Section (40 Acres)2: Not reported
Pls Qtr Qtr Qtr Section (10 Acres)2: Not reported
Pls Qtr Qtr Qtr Qtr Section (2.5 Acres) 2: Not reported
Quad 2: Not reported
File Location: Archival Storage
GIS Application GIS: False
Notes: Not reported
Contact Type: Staff PL/PM (Project Leader/Project Manager)s
Company Name: MPCA
Contact Address: 520 Lafayette Rd N
Contact Address 2: Not reported
Contact City,St,Zip: St. Paul, MN 551554194
Contact Province: Not reported
Contact Country: Not reported
Contact Postal code: Not reported
Contact Phone: Not reported
Contact Phone Ext: Not reported
Contact Fax: Not reported
Contact E-mail: Not reported
Contact Cell Phone: Not reported
Contact Information Last Updated: 1998-09-16 00:00:00
Misc Contact Info: Not reported
Receive Invoice: F
Staff Id Num: 3316

Contact Type: Staff TA (Technical Analyst)
Company Name: MPCA
Contact Address: 520 Lafayette Rd N
Contact Address 2: Not reported
Contact City,St,Zip: St. Paul, MN 551554194
Contact Province: Not reported
Contact Country: Not reported
Contact Postal code: Not reported
Contact Phone: (651) 757-1802
Contact Phone Ext: Not reported
Contact Fax: 651-296-9707
Contact E-mail: jennifer.haas@state.mn.us
Contact Cell Phone: Not reported
Contact Information Last Updated: Not reported
Misc Contact Info: Not reported
Receive Invoice: F
Staff Id Num: 3257

Contaminant Id: Arsenic
Contaminated Media: Soil
Req Cleanup Concluded: Not reported
Cleanup Lvl Measure Units: Not reported
Basis For Req Cleanup Lvl: Not reported
Max Residual Contamination: Not reported
Date Info Last Updated: 1997-12-16 00:00:00

Facid: VP9330
Event: VIC Program Participation Dates (Start/End)
Additional Information: None
Start Date: 1997-11-04 00:00:00

HIAWATHA CONSTRUCTION YARD (Continued) **S103813586**

End Date:	2000-05-30 00:00:00
Planned Start Date:	Not reported
Planned End Date:	Not reported
Date Info Last Updated:	Not reported
Record Number:	1601

Facid:	VP9330
GW Recepts Prot by Rem Actn:	Not reported
Ecological receptors present:	False
Type of ecological receptors:	Not reported
Acres of contaminated soil:	Not reported
Volume of contaminated soil:	Not reported
Acres of surface water impacted:	Not reported
Acres of wetland impacted:	Not reported
Acres of sediment impacted:	Not reported
GW Plume Area Acres:	Not reported
Cleanup Conducted:	False
Acres of Contam Soil remediate:	Not reported
Volume of Soil Cleaned:	Not reported
# Municipal wells contamd:	Not reported
# Dom wells contam:	Not reported
# People Impct SW intake contam:	Not reported
# Drums Revolved from site:	Not reported
Yr Soil Remediated:	Not reported
Acres of Soil w/ Restrict Access:	Not reported
Yr IC remedy complete:	Not reported
Yr GW remedy completed:	Not reported
Year GWIC completed:	Not reported
Acres of wetland of sediment remediated:	Not reported
Public financing:	False
Assurance help:	False
Land use Classfn At Site:	Not reported
Land use Vicinity Of Site:	Not reported
Deed notif Present On Site:	False
Restrictive Covenant Present:	False
Restrictions: Not reported	
GW Pump and Treat Used at site:	False
Quaternary Perched:	False
Quaternary Water Table:	False
Quaternary Confined:	False
Cretaceous:	False
Plattville:	False
St. peter:	False
Prairie Duchien:	False
Jordan:	False
Ironton/Galesville:	False
Mt Simon Hinckley:	False
Precambrian Undefferentiated:	False
Other/Unknown Aquifier:	False
Date Info Last Updated:	1997-12-16 00:00:00
Inst Control Info Updated:	Not reported
Inst Control Filed Location:	Not reported
SW Classification (Primary):	Not reported
SW Classification (Secondary):	Not reported
Miscellaneous: Not reported	
SW Comments:	Not reported

M71 SW 1/8-1/4 0.160 mi. 843 ft. | **GREEN INSTITUTE REUSE CENTER**
2801 21ST AVE S STE 110
MINNEAPOLIS, MN 55407 | **FINDS**
MN WIMN | **1009402863**
N/A

Site 7 of 10 in cluster M

Relative: Higher

Actual: 848 ft.

FINDS:

Registry ID: 110024872146

Environmental Interest/Information System

RCRAInfo is a national information system that supports the Resource Conservation and Recovery Act (RCRA) program through the tracking of events and activities related to facilities that generate, transport, and treat, store, or dispose of hazardous waste. RCRAInfo allows RCRA program staff to track the notification, permit, compliance, and corrective action activities required under RCRA.

MN-DELTA (Minnesota - Permitting, Compliance, And Enforcement Information Management System) facilitates the issuance of permits and manages compliance.

WIMN:

Legislative District:	62A
Status:	Active
Latitude:	44.95168255
Longitude:	-93.24259363
Coordinate Collection Method:	Address Matching House Number
Activity:	Hazardous Waste, Small to Minimal QG
MPCA Id:	MNS000117473
Major Watershed:	Mississippi River - Twin Cities

Click here to access Minnesota Pollution Control Agency:

M72 SW 1/8-1/4 0.160 mi. 843 ft. | **GREEN INSTITUTE REUSE CENTER**
2801 21ST AVE S STE 110
MINNEAPOLIS, MN 55407 | **RCRA-CESQG** | **1009399314**
MNS000117473

Site 8 of 10 in cluster M

Relative: Higher

Actual: 848 ft.

RCRA-CESQG:

Date form received by agency:	04/12/2006
Facility name:	GREEN INSTITUTE REUSE CENTER
Facility address:	2801 21ST AVE S STE 110 MINNEAPOLIS, MN 55407
EPA ID:	MNS000117473
Contact:	HELEN SPRY
Contact address:	2801 21ST AVE S STE 110 MINNEAPOLIS, MN 55407
Contact country:	US
Contact telephone:	(612) 278-7100
Contact email:	Not reported
EPA Region:	05
Classification:	Conditionally Exempt Small Quantity Generator
Description:	Handler: generates 100 kg or less of hazardous waste per calendar month, and accumulates 1000 kg or less of hazardous waste at any time; or generates 1 kg or less of acutely hazardous waste per calendar month, and accumulates at any time: 1 kg or less of acutely hazardous

GREEN INSTITUTE REUSE CENTER (Continued) **1009399314**

waste; or 100 kg or less of any residue or contaminated soil, waste or other debris resulting from the cleanup of a spill, into or on any land or water, of acutely hazardous waste; or generates 100 kg or less of any residue or contaminated soil, waste or other debris resulting from the cleanup of a spill, into or on any land or water, of acutely hazardous waste during any calendar month, and accumulates at any time: 1 kg or less of acutely hazardous waste; or 100 kg or less of any residue or contaminated soil, waste or other debris resulting from the cleanup of a spill, into or on any land or water, of acutely hazardous waste

Owner/Operator Summary:

Owner/operator name:	GREEN INSTITUTE REUSE CENTER
Owner/operator address:	2801 21ST AVE S STE 110 MINNEAPOLIS, MN 55407
Owner/operator country:	US
Owner/operator telephone:	(612) 278-7100
Legal status:	Private
Owner/Operator Type:	Owner
Owner/Op start date:	04/12/2006
Owner/Op end date:	Not reported

Handler Activities Summary:

U.S. importer of hazardous waste:	No
Mixed waste (haz. and radioactive):	No
Recycler of hazardous waste:	No
Transporter of hazardous waste:	No
Treater, storer or disposer of HW:	No
Underground injection activity:	No
On-site burner exemption:	No
Furnace exemption:	No
Used oil fuel burner:	No
Used oil processor:	No
User oil refiner:	No
Used oil fuel marketer to burner:	No
Used oil Specification marketer:	No
Used oil transfer facility:	No
Used oil transporter:	No

Violation Status: No violations found

M73 **PHILLIPS ECO-ENTERPRISE CENTER** **MN WIMN** **S110438598**
SW **2801 21ST AVE** **N/A**
1/8-1/4 **MINNEAPOLIS, MN 55407**
0.160 mi.
843 ft. **Site 9 of 10 in cluster M**

Relative:
Higher

Actual:
848 ft.

WIMN:

Legislative District:	63A
Status:	Inactive
Latitude:	44.95083610
Longitude:	-93.24170277
Coordinate Collection Method:	GPS - Unknown
Activity:	Voluntary Investigation & Cleanup (VIC)
MPCA Id:	VP8721
Major Watershed:	Mississippi River - Twin Cities

PHILLIPS ECO-ENTERPRISE CENTER (Continued) **S110438598**

Click here to access Minnesota Pollution Control Agency:

K74 **GENERAL REPAIR SERVICE** **RCRA NonGen / NLR** **1000213370**
NNE **2521 24TH AVE S** **FINDS** **MND022896666**
1/8-1/4 **MINNEAPOLIS, MN 55406** **MN WIMN**
0.160 mi.
846 ft. **Site 4 of 8 in cluster K**

Relative:
Lower

Actual:
839 ft.

RCRA NonGen / NLR:

Date form received by agency:	02/13/1987
Facility name:	GENERAL REPAIR SERVICE
Facility address:	2521 24TH AVE S MINNEAPOLIS, MN 554061218
EPA ID:	MND022896666
Contact:	Not reported
Contact address:	Not reported Not reported
Contact country:	US
Contact telephone:	Not reported
Contact email:	Not reported
EPA Region:	05
Classification:	Non-Generator
Description:	Handler: Non-Generators do not presently generate hazardous waste

Owner/Operator Summary:

Owner/operator name:	NAME NOT REPORTED
Owner/operator address:	ADDRESS NOT REPORTED CITY NOT REPORTED, AK 99998
Owner/operator country:	Not reported
Owner/operator telephone:	(312) 555-1212
Legal status:	Private
Owner/Operator Type:	Operator
Owner/Op start date:	Not reported
Owner/Op end date:	Not reported

Owner/operator name:	GENERAL REPAIR SERVICE
Owner/operator address:	2521 24TH AVE S MINNEAPOLIS, MN 55406
Owner/operator country:	US
Owner/operator telephone:	NONE
Legal status:	Private
Owner/Operator Type:	Owner
Owner/Op start date:	07/26/1999
Owner/Op end date:	07/27/1999

Handler Activities Summary:

U.S. importer of hazardous waste:	No
Mixed waste (haz. and radioactive):	No
Recycler of hazardous waste:	No
Transporter of hazardous waste:	No
Treater, storer or disposer of HW:	No
Underground injection activity:	No
On-site burner exemption:	No
Furnace exemption:	No
Used oil fuel burner:	No
Used oil processor:	No

GENERAL REPAIR SERVICE (Continued) **1000213370**

User oil refiner: No
Used oil fuel marketer to burner: No
Used oil Specification marketer: No
Used oil transfer facility: No
Used oil transporter: No

. Waste code: D001
. Waste name: IGNITABLE WASTE

Violation Status: No violations found

FINDS:

Registry ID: 110003756016

Environmental Interest/Information System
RCRAInfo is a national information system that supports the Resource Conservation and Recovery Act (RCRA) program through the tracking of events and activities related to facilities that generate, transport, and treat, store, or dispose of hazardous waste. RCRAInfo allows RCRA program staff to track the notification, permit, compliance, and corrective action activities required under RCRA.

MN-DELTA (Minnesota - Permitting, Compliance, And Enforcement Information Management System) facilitates the issuance of permits and manages compliance.

WIMN:
Legislative District: 63A
Status: Inactive
Latitude: 44.95698045
Longitude: -93.23760171
Coordinate Collection Method: Address Matching House Number
Activity: Hazardous Waste, Small to Minimal QG
MPCA Id: MND022896666
Major Watershed: Mississippi River - Twin Cities

Click here to access Minnesota Pollution Control Agency:

K75 **EARL WEIKLE & SONS INC** **MN LUST** **U002291931**
NNE **2514 24TH AVE S** **MN UST** **N/A**
1/8-1/4 **MINNEAPOLIS, MN 55406** **MN Financial Assurance**
0.166 mi.
875 ft. **Site 5 of 8 in cluster K**

Relative:
Lower

Actual:
839 ft.

LUST:
Leak ID: 11113
MNPCA ID: 223534
Site ID: 72455
Source: CORE
Interest Type: Leak Site
Interest Phone: NO CORE PI PH.
Interest Start Date: 04/02/1998 10:45:35
Interest End Date: 03/24/2006 13:06:04
Release Discovered Date: 02/26/1998
Leak Reported Date: 02/26/1998
Leak Site: Leak Site - Tank and Petroleum Contamination

EARL WEIKLE & SONS INC (Continued) **U002291931**

File Archive Box:	Not reported
File Archive Lot:	Not reported
Soil Digout Date:	Not reported
Cubic Yards Excavated:	Not reported
Conditional Closure Date:	Not reported
Complete Site Closure Date:	**11/24/2004 00:00:00**
Contaminated Soils Remaining:	Yes
Enforcement Action Begin Date:	03/04/1998
Lust Trust Eligible:	No
Offsite Contamination:	No
Reimbursement Awarded:	No
Std Letter Response Date:	03/25/1998
Surface Water Impact:	No
Utility Project Flag:	No
TMSP Added:	12/04/1999 14:03:53
TMSP Last Update:	10/14/2010 11:07:15
Staff Id Last Update:	SFRYE
Release From AST:	No
Release From UST:	Yes
Tank Registration Status Code:	S
VPIC Application Date:	Not reported
VPIC Acres:	Not reported
Addr Id:	22141
Township Name:	Not reported
Active Flag:	Yes
Country Code:	USA
Foreign State:	Not reported
Foreign Zone:	Not reported
State County Code:	MN
Vapor Intrusion Checked Flag:	Not reported
Soil Gas Data Collected Flag:	Not reported
Soil Gas Action Level Flag:	Not reported
Sub Slab Sample Collected Flag:	Not reported
Indoor Air Collected Flag:	Not reported
Vapor Intrusion Action Flag:	Not reported
Vapor Intrusion Comments:	Not reported
Soil Gas Data Comments:	Not reported
Comments:	Not reported

Leak GW Info:

MN PCA ID:	223534
Dw Supply Contam:	No
Free Product Observed:	Not reported
Free Product Thickness:	Not reported
Ground Water Contam:	Yes
GW Cleanup Goal:	0
Gw Exceeds Cleanup Goal:	Not reported
Cleanup Goal Achieved:	Not reported
Water Supply Exceeds Ral:	No
Well Type Code:	Not reported
Impacted Aquifer Code:	Not reported
TMSP Added:	12/04/1999 14:07:36
TMSP Last Update:	11/29/2004 14:08:01
Staff Id Last Update:	CMCLAIN
Mtbe Present Now:	Not reported
Mtbe Present Historically:	Not reported
Mtbe High Ug Per Liter Char:	Not reported
Mtbe High Ug Per Liter Numb:	Not reported

EARL WEIKLE & SONS INC (Continued) **U002291931**

Mtbe High Level Date:	Not reported
Free Product At Close:	Not reported
Staff Id Ass:	Not reported
PWS Well:	Not reported
Prot Flag:	Not reported
Sens Flag:	Not reported

Leak Product Released:

MN PCA ID:	223534
Prod Released Sequence Id:	26789
Leak Product:	Fuel Oil 1 and 2
Tmsp Added:	03/05/2002 15:23:03
Tmsp Last_updt:	05/04/2002 09:37:47
Staff Id Last Updt:	TANKS

UST:

Tank:

MPCA Tank Number:	001
Tank Registration Date:	10/25/1995 00:00:00
Tank Storage Capacity:	4000
Tank Dual Use:	N
Tank Status:	**Removed**
Tank Stored Product:	Gasoline
Tank Construction Material:	Bare/Paint/Asph Coat Steel
Tank Cathodic Protection:	None
Piping Cathodic Protection:	None
Piping Material:	Galvanized steel
Second Contain Tank:	Galvanized steel
Second Contain Pipe:	Not reported
Tank Dispenser:	Suction
Above/ Under Ground:	Under Ground
AST Base Material:	Not reported
Piping Material Description:	Not reported
Unregulated Tank Registration Date:	Not reported
Heating Product Flag:	No
Haz Waste Generator Id:	MND022888143
Product Replaced Date:	Not reported
Sludge Disposal Facility:	DETERMAN TANK & WELDING
Comments:	Not reported
Date Added:	10/10/1999 10:56:59
Date Last Updated:	09/24/2008 14:07:57
Staff Id Who Did The Last Update:	RSUCHAN
In Compliance:	No
Serial Number:	Not reported

Tank Action:

MPCA Tank Number:	001
Above Or Underground:	Under Ground
Tank Action ID:	846834
Contractor Number:	178
Supervisor Number:	4424
Tank Action:	Remove Tank
Action Date:	09/19/1996 00:00:00
Action Date Unknown:	Not reported
Corrosion Expert Name:	Not reported
Lab Flag:	N
Date Added:	05/05/2000 08:31:12

EARL WEIKLE & SONS INC (Continued) **U002291931**

Date Last Updated:	05/04/2002 08:56:20
Staff Id Who Did The Last Update:	TANKS

MPCA Tank Number:	001
Above Or Underground:	Under Ground
Tank Action ID:	835230
Contractor Number:	Not reported
Supervisor Number:	Not reported
Tank Action:	Install Tank
Action Date:	01/01/1900 00:00:00
Action Date Unknown:	Not reported
Corrosion Expert Name:	Not reported
Lab Flag:	Not reported
Date Added:	05/05/2000 08:30:20
Date Last Updated:	05/04/2002 08:56:20
Staff Id Who Did The Last Update:	TANKS

Tank Compartment:

MPCA Tank Number:	001
Above Or Underground:	Under Ground
Compartment Number:	1
Tank Stored Product Code:	14
Tank Stored Product Desc:	GASOLINE
Compartment Cap:	4000
Heating:	No
Other Desc:	Not reported
Date Added:	10/10/1999 10:58:26
Date Last Updated:	05/04/2002 08:56:20
Staff Id Who Did The Last Update:	TANKS

Install Remove:

MPCA Tank Number:	001
Number of Dispensers:	Not reported
Tank Construction Material Code:	1
Piping Material:	2
Piping Material Desc:	GALVANIZED STEEL
Total Tank Capacity Quantity:	3000
Staff Id Who Did The Last Update:	TANKS
INSREM Product:	Gasoline
INSREM Product Description:	GASOLINE
INSREM Action ID:	385723
INSREM Action:	Remove Tank And Pipe
Action Completed Date:	Not reported
Date Added:	10/10/1999 11:02:59
Date Last Updated:	05/04/2002 08:56:20

Tank:

MPCA Tank Number:	002
Tank Registration Date:	10/23/1995 00:00:00
Tank Storage Capacity:	2000
Tank Dual Use:	N
Tank Status:	**Removed**
Tank Stored Product:	Gasoline
Tank Construction Material:	Bare/Paint/Asph Coat Steel
Tank Cathodic Protection:	None
Piping Cathodic Protection:	None

EARL WEIKLE & SONS INC (Continued) **U002291931**

Piping Material:	Galvanized steel
Second Contain Tank:	Galvanized steel
Second Contain Pipe:	Not reported
Tank Dispenser:	Suction
Above/ Under Ground:	Under Ground
AST Base Material:	Not reported
Piping Material Description:	Not reported
Unregulated Tank Registration Date:	Not reported
Heating Product Flag:	No
Haz Waste Generator Id:	MND022888143
Product Replaced Date:	Not reported
Sludge Disposal Facility:	DETERMAN TANK & WELDING
Comments:	Not reported
Date Added:	10/10/1999 10:56:37
Date Last Updated:	09/24/2008 14:07:57
Staff Id Who Did The Last Update:	RSUCHAN
In Compliance:	No
Serial Number:	Not reported

Tank Action:

MPCA Tank Number:	002
Above Or Underground:	Under Ground
Tank Action ID:	846835
Contractor Number:	178
Supervisor Number:	4424
Tank Action:	Remove Tank
Action Date:	09/19/1996 00:00:00
Action Date Unknown:	Not reported
Corrosion Expert Name:	Not reported
Lab Flag:	N
Date Added:	05/05/2000 08:31:12
Date Last Updated:	05/04/2002 08:56:20
Staff Id Who Did The Last Update:	TANKS

MPCA Tank Number:	002
Above Or Underground:	Under Ground
Tank Action ID:	835231
Contractor Number:	Not reported
Supervisor Number:	Not reported
Tank Action:	Install Tank
Action Date:	01/01/1900 00:00:00
Action Date Unknown:	Not reported
Corrosion Expert Name:	Not reported
Lab Flag:	Not reported
Date Added:	05/05/2000 08:30:20
Date Last Updated:	05/04/2002 08:56:20
Staff Id Who Did The Last Update:	TANKS

Tank Compartment:

MPCA Tank Number:	002
Above Or Underground:	Under Ground
Compartment Number:	1
Tank Stored Product Code:	14
Tank Stored Product Desc:	GASOLINE
Compartment Cap:	2000
Heating:	No
Other Desc:	Not reported

EARL WEIKLE & SONS INC (Continued) **U002291931**

Date Added:	10/10/1999 10:58:05
Date Last Updated:	05/04/2002 08:56:20
Staff Id Who Did The Last Update:	TANKS

Install Remove:

MPCA Tank Number:	002
Number of Dispensers:	Not reported
Tank Construction Material Code:	1
Piping Material:	2
Piping Material Desc:	GALVANIZED STEEL
Total Tank Capacity Quantity:	2000
Staff Id Who Did The Last Update:	TANKS
INSREM Product:	Gasoline
INSREM Product Description:	GASOLINE
INSREM Action ID:	385722
INSREM Action:	Remove Tank And Pipe
Action Completed Date:	Not reported
Date Added:	10/10/1999 11:02:59
Date Last Updated:	05/04/2002 08:56:20

Tabsite:

Program Interest Id:	212077
Above Or Underground:	Under Ground
Facility Code:	9
Indian Reservation:	No
UST Registration Date:	10/23/1995 00:00:00
AST Registration Date:	Not reported
Date Added:	12/07/1995 09:22:00
Date Last Updated:	05/23/2003 09:21:05
Staff Id Who Did The Last Update:	SYS
Max Monthly Gallons:	Not reported
Vapor Recovery Installed:	Unknown
Vapor Notify Required:	Unknown

Lat Long:

Program Id:	212077
Latlong ID:	124815
Latitude Degrees:	44
Latitude Minutes:	57
Latitude Seconds:	25.52
Longitude Degrees:	-93
Longitude Minutes:	14
Longitude Seconds:	20.37
Collection Date:	01/19/2006 00:00:00
LatLong Description:	Center of Site
TMSP Added:	05/09/2006 16:16:28
Date Last Updated:	05/09/2006 16:16:28
Staff Id Last Updated:	Import
Coord Source Type:	2
Org Name Source:	MPCA

MN Financial Assurance 1:

PROGRAM ID:	212077
Township Name:	Not reported
Region:	1

EARL WEIKLE & SONS INC (Continued) **U002291931**

Interest Type:	Tank site
ADDR ID:	22141
Interest Telephone:	NO CORE PI PH.
Preferred ID:	19489
Interest Start Date:	12/07/1995
Interest End Date:	09/14/2006
Activity Flag:	N
TMSP Added:	09/14/2006
TMSP Last Update:	11/10/2014 08:17:05
Staff ID Last Update:	RGAGLE
Source:	CORE
Source ID:	72455
Country Code:	USA
FOR State:	Not reported
FOR Zone:	Not reported
FIPS County Code:	053
Comments:	Not reported

PROGRAM ID:	212077
Township Name:	Not reported
Region:	1
Interest Type:	Deleted Tank Site
ADDR ID:	270526
Interest Telephone:	6127243961
Preferred ID:	19489
Interest Start Date:	12/07/1995
Interest End Date:	Not reported
Activity Flag:	Not reported
TMSP Added:	12/07/1995
TMSP Last Update:	09/14/2006 13:37:05
Staff ID Last Update:	RSUCHAN
Source:	TALES
Source ID:	0
Country Code:	USA
FOR State:	Not reported
FOR Zone:	None
FIPS County Code:	053
Comments:	Not reported

PROGRAM ID:	223534
Township Name:	Not reported
Region:	1
Interest Type:	Deleted Leak Site
ADDR ID:	270526
Interest Telephone:	Not reported
Preferred ID:	11113
Interest Start Date:	04/02/1998
Interest End Date:	Not reported
Activity Flag:	Not reported
TMSP Added:	12/04/1999
TMSP Last Update:	03/24/2006 13:06:04
Staff ID Last Update:	RSUCHAN
Source:	TALES
Source ID:	0
Country Code:	USA
FOR State:	Not reported
FOR Zone:	None

EARL WEIKLE & SONS INC (Continued) **U002291931**

FIPS County Code:	053
Comments:	Not reported

PROGRAM ID:	223534
Township Name:	Not reported
Region:	1
Interest Type:	Leak Site
ADDR ID:	22141
Interest Telephone:	NO CORE PI PH.
Preferred ID:	11113
Interest Start Date:	04/02/1998
Interest End Date:	03/24/2006
Activity Flag:	N
TMSP Added:	03/24/2006
TMSP Last Update:	11/10/2014 08:17:05
Staff ID Last Update:	RGAGLE
Source:	CORE
Source ID:	72455
Country Code:	USA
FOR State:	Not reported
FOR Zone:	Not reported
FIPS County Code:	053
Comments:	Not reported

Latitude Longitude:

Program Id:	223534
Lat/Long ID:	9309
Latitude Degrees:	44
Latitude Minutes:	57
Latitude Seconds:	25.3351
Longitude Degrees:	-93
Longitude Minutes:	14
Longitude Seconds:	15.7663
Collection Date:	Not reported
Lat/Long Description:	Site Center
TMSP Added:	08/03/2004 12:34:12
TMSP Last Update:	07/15/2008 16:21:29
Staff ID Last Update:	SCHILD
Coord Source Type:	Not reported
Org Name Source:	Not reported
Coord Coll Meth:	A1
Map Scale Code:	Not reported
Source:	TALES
Site ID:	72455
Spatial ID:	51070914

Program Id:	223534
Lat/Long ID:	124815
Latitude Degrees:	44
Latitude Minutes:	57
Latitude Seconds:	25.52
Longitude Degrees:	-93
Longitude Minutes:	14
Longitude Seconds:	20.37
Collection Date:	01/19/2006 00:00:00
Lat/Long Description:	Center of Site
TMSP Added:	05/09/2006 16:16:28

EARL WEIKLE & SONS INC (Continued) **U002291931**

TMSP Last Update:	05/09/2006 16:16:28
Staff ID Last Update:	Import
Coord Source Type:	2
Org Name Source:	MPCA
Coord Coll Meth:	I1
Map Scale Code:	N
Source:	CORE
Site ID:	72455
Spatial ID:	51070914

Staff Name:

Program Id:	223534
Staff Sequence ID:	9431
Staff Type:	Not reported
Staff Name:	Not reported
TMSP Added:	12/04/1999 14:04:05
TMSP Last Update:	01/20/2012 10:39:37
Staff ID Last Update:	RSUCHAN
Last Name:	Not reported
First Name:	Not reported
Middle Initial:	Not reported
Functional Area Code:	RRS
Staff ID Number:	3433

Program Id:	223534
Staff Sequence ID:	24827
Staff Type:	Not reported
Staff Name:	Not reported
TMSP Added:	12/04/1999 14:04:21
TMSP Last Update:	01/20/2012 10:39:36
Staff ID Last Update:	RSUCHAN
Last Name:	Not reported
First Name:	Not reported
Middle Initial:	Not reported
Functional Area Code:	LPM
Staff ID Number:	3340

Latitude Longitude:

Program Id:	212077
Lat/Long ID:	124815
Latitude Degrees:	44
Latitude Minutes:	57
Latitude Seconds:	25.52
Longitude Degrees:	-93
Longitude Minutes:	14
Longitude Seconds:	20.37
Collection Date:	01/19/2006 00:00:00
Lat/Long Description:	Center of Site
TMSP Added:	05/09/2006 16:16:28
TMSP Last Update:	05/09/2006 16:16:28
Staff ID Last Update:	Import
Coord Source Type:	2
Org Name Source:	MPCA
Coord Coll Meth:	I1
Map Scale Code:	N

EARL WEIKLE & SONS INC (Continued) **U002291931**

Source: CORE
Site ID: 72455
Spatial ID: 51436212

Tab Site:
Program Id: 212077
Facility Code: 9
Above or Under Code: 2
Indian Reservation: N
Ust Registration Date: 10/23/1995 00:00:00
Ast Registration Date: Not reported
TMSP Added: 12/07/1995 09:22:00
TMSP Last Update: 05/23/2003 09:21:05
Staff ID Last Update: SYS
Max Monthy Gallons: Not reported
Vapor Recovery Installed: U
Vapor Notif Required: U

K76 NNE 1/8-1/4 0.166 mi. 875 ft. | **EARL WIEKLE & SONS CONST COMPANY** | **RCRA NonGen / NLR** | **1001118134**
2514 24TH AVE S | **FINDS** | **MNR000026112**
MINNEAPOLIS, MN 55406 | **MN LS**
MN WIMN

Site 6 of 8 in cluster K

Relative: Lower

Actual: 839 ft.

RCRA NonGen / NLR:
Date form received by agency: 09/17/1996
Facility name: EARL WIEKLE & SONS CONST COMPANY
Facility address: 2514 24TH AVE S
MINNEAPOLIS, MN 554061219
EPA ID: MNR000026112
Contact: Not reported
Contact address: Not reported
Not reported
Contact country: US
Contact telephone: Not reported
Contact email: Not reported
EPA Region: 05
Classification: Non-Generator
Description: Handler: Non-Generators do not presently generate hazardous waste

Owner/Operator Summary:
Owner/operator name: WIEKLE WILLARD
Owner/operator address: 2514 24TH AVE S
MINNEAPOLIS, MN 55406
Owner/operator country: Not reported
Owner/operator telephone: (612) 724-3961
Legal status: Private
Owner/Operator Type: Owner
Owner/Op start date: Not reported
Owner/Op end date: Not reported

Handler Activities Summary:
U.S. importer of hazardous waste: No
Mixed waste (haz. and radioactive): No
Recycler of hazardous waste: No

EARL WIEKLE & SONS CONST COMPANY (Continued) **1001118134**

Transporter of hazardous waste:	No
Treater, storer or disposer of HW:	No
Underground injection activity:	No
On-site burner exemption:	No
Furnace exemption:	No
Used oil fuel burner:	No
Used oil processor:	No
User oil refiner:	No
Used oil fuel marketer to burner:	No
Used oil Specification marketer:	No
Used oil transfer facility:	No
Used oil transporter:	No

. Waste code: D001
. Waste name: IGNITABLE WASTE

. Waste code: D008
. Waste name: LEAD

. Waste code: D018
. Waste name: BENZENE

Violation Status: No violations found

FINDS:

Registry ID: 110003905524

Environmental Interest/Information System
RCRAInfo is a national information system that supports the Resource Conservation and Recovery Act (RCRA) program through the tracking of events and activities related to facilities that generate, transport, and treat, store, or dispose of hazardous waste. RCRAInfo allows RCRA program staff to track the notification, permit, compliance, and corrective action activities required under RCRA.

MN-DELTA (Minnesota - Permitting, Compliance, And Enforcement Information Management System) facilitates the issuance of permits and manages compliance.

MN LS:

Link ID:	5012
EPA ID:	Not reported
MPCA ID:	VP10830
Method:	I1
CERCLIS:	No
National Priorities List:	No
PLP:	No
Voluntary Cleanup & Investigation:	Yes
RCRA Treatment Storage & Disposal:	No
RCRA Generator:	No
Solid Waste Permit:	No
Dumps:	No
No Further Remedial Action Planned:	No
Delisted From PLP By MPCA:	No
LCP:	No

EARL WIEKLE & SONS CONST COMPANY (Continued) **1001118134**

Brownfield: No
Entity Type: VIC

WIMN:
Legislative District: 63A
Status: Active
Latitude: 44.95709228
Longitude: -93.23899077
Coordinate Collection Method: Digitized-DRG
Activity: Multiple Activities
MPCA Id: Multiple Activities
Major Watershed: Mississippi River - Twin Cities

Click here to access Minnesota Pollution Control Agency:

K77 **EARL WEIKLE & SONS** **MN SRS** **S103908922**
NNE **2514 - 24TH AVENUE SOUTH** **MN VIC** **N/A**
1/8-1/4 **MINNEAPOLIS, MN 55406**
0.166 mi.
875 ft. **Site 7 of 8 in cluster K**

Relative:
Lower

Actual:
839 ft.

MN SRS:
Facility ID: VP10830
SEC Address: Not reported
Link Id: 5012
Facility Type: Other
Active: False
Pay Complete: False
MPCA Region: Metro
Size Acres: 0.30000001
HRS Score: 0
Enforcement Lead Agency: Not reported
Federal Defferal Plot: False
Petroleum Brownfields Prog?: False
Emergency: False
Site Classification: False
RD/RA: False
RL/FS: False
Fund financed: False
Npl: False
Plp: False
District: Metro
Program Referred from: Not reported
Program Interest: VIC
Physical Location: --
Natural Source damage: False
Clean up Cost: Not reported
Indian Reservation: False
Reserve Name: Not reported
MPCA Owned Wells at site: False
Created By: T. Cramlet
Date Created: 11/12/1998
Date Last Updated: 06/16/2000
Federal Facility: False
Primary Funding Source: Not reported
EPA Id: Not reported
MPCA Id: Not reported

EARL WEIKLE & SONS (Continued) **S103908922**

Alpha Sort:	Not reported
Legal Distt:	62A
Congressional Distt:	5
Public Land Survey Method:	M
Map Scale For PLS Locational Data:	A
Township 2:	Not reported
Range:	Not reported
PLS Township Suffix:	W
section:	Not reported
PLS Qtr Section (160 Acres):	Not reported
PLS Qtr-Qtr Section (40 Acres):	Not reported
Pls Qtr-Qtr-Qtr Section (10 Acres):	Not reported
Pls Qtr-Qtr-Qtr-Qtr Secion (2.5 Acres):	Not reported
Quad:	1291
NAD Number:	83
Desc Of UTM Coord Pt:	Not reported
UTM Coord Pt Data Source:	Not reported
Org Providing UTM Coord Point Data:	Not reported
mpcapgmac:	Not reported
Utm Coord Pt Data Collection Method:	Not reported
Date Of Utm Coord Pt Data Collection:	Not reported
COL Date Qual:	Not reported
Map Scale:	Not reported
verifmeth:	Not reported
horizref:	Not reported
Utm Source:	2
Utm Method:	I1
Utm Scale:	A
Utm Accuracy:	Not reported
Utm East:	481149.71875
Utm North:	4978211.5
Utm Zone:	15
Basin Code:	2
Major Watershed:	20
Minor Watershed:	Not reported
Public Land Survey Method 2:	Not reported
Map Scale For PLS Locational Data 2:	Not reported
Township 2:	Not reported
Range 2:	Not reported
PLS Township Suffix 2:	Not reported
Section 2:	Not reported
PLS Qtr Section (160 Acres) 2:	Not reported
PLS Qtr-Qtr Section (40 Acres) 2:	Not reported
PLS Qtr-Qtr Section (10 Acres) 2:	Not reported
PLS Qtr-Qtr Section (2.5 Acres) 2:	Not reported
Quad 2:	Not reported
File Location:	Archival Storage
VIC Application GIS:	False

Notes: Not reported

Contact Type:	Staff PL/PM (Project Leader/Project Manager)s
Company Name:	MPCA
Contact Address:	520 Lafayette Rd N
Contact Address 2:	Not reported
Contact City,St,Zip:	St. Paul, MN 551554194
Contact Province:	Not reported
Contact Country:	Not reported
Contact Postal code:	Not reported

EARL WEIKLE & SONS (Continued) **S103908922**

Contact Phone:	(651) 757-3080
Contact Phone Ext:	Not reported
Contact Fax:	Not reported
Contact E-mail:	Not reported
Contact Cell Phone:	Not reported
Contact Information Last Updated:	1998-11-12 00:00:00
Misc Contact Info:	Not reported
Receive Invoice:	F
Staff Id Num:	3316

Contact Type:	Staff TA (Technical Analyst)
Company Name:	MPCA
Contact Address:	520 Lafayette Rd N
Contact Address 2:	Not reported
Contact City,St,Zip:	St. Paul, MN 551554194
Contact Province:	Not reported
Contact Country:	Not reported
Contact Postal code:	Not reported
Contact Phone:	(651) 757-1808
Contact Phone Ext:	Not reported
Contact Fax:	651-296-9707
Contact E-mail:	larry.quandt@state.mn.us
Contact Cell Phone:	Not reported
Contact Information Last Updated:	1998-11-12 00:00:00
Misc Contact Info:	Not reported
Receive Invoice:	F
Staff Id Num:	3379

Contact Type:	Voluntary Party
Company Name:	Simmer Agency
Contact Address:	141 S. Lafayette Road
Contact Address 2:	Not reported
Contact City,St,Zip:	St. Paul, MN 55107
Contact Province:	Not reported
Contact Country:	Not reported
Contact Postal code:	Not reported
Contact Phone:	6512227777
Contact Phone Ext:	Not reported
Contact Fax:	Not reported
Contact E-mail:	Not reported
Contact Cell Phone:	Not reported
Contact Information Last Updated:	1999-08-10 00:00:00
Misc Contact Info:	Not reported
Receive Invoice:	T
Staff Id Num:	Not reported

Contact Type:	VIC Letter Recipient
Company Name:	Not reported
Contact Address:	3748 South Minnehaha Avenue
Contact Address 2:	Not reported
Contact City,St,Zip:	Minneapolis, MN 55406
Contact Province:	Not reported
Contact Country:	Not reported
Contact Postal code:	Not reported
Contact Phone:	Not reported
Contact Phone Ext:	Not reported
Contact Fax:	Not reported

EARL WEIKLE & SONS (Continued) **S103908922**

Contact E-mail: Not reported
Contact Cell Phone: Not reported
Contact Information Last Updated: Not reported
Misc Contact Info: Not reported
Receive Invoice: F
Staff Id Num: Not reported

Contaminant Id: Ethyl benzene
Contaminated Media: Ground Water
Req Cleanup Concluded: Not reported
Cleanup Lvl Measure Units: Not reported
Basis For Req Cleanup Lvl: Not reported
Max Residual Contamination: Not reported
Date Info Last Updated: 2001-08-17 00:00:00

Contaminant Id: Toluene
Contaminated Media: Ground Water
Req Cleanup Concluded: Not reported
Cleanup Lvl Measure Units: Not reported
Basis For Req Cleanup Lvl: Not reported
Max Residual Contamination: Not reported
Date Info Last Updated: 2001-08-17 00:00:00

Contaminant Id: Trichloroethylene; (TCE
Contaminated Media: Ground Water
Req Cleanup Concluded: Not reported
Cleanup Lvl Measure Units: Not reported
Basis For Req Cleanup Lvl: Not reported
Max Residual Contamination: Not reported
Date Info Last Updated: 2001-08-17 00:00:00

Contaminant Id: Xylenes (mixture of o,m,p
Contaminated Media: Ground Water
Req Cleanup Concluded: Not reported
Cleanup Lvl Measure Units: Not reported
Basis For Req Cleanup Lvl: Not reported
Max Residual Contamination: Not reported
Date Info Last Updated: 2001-08-17 00:00:00

Contaminant Id: Acenaphthene
Contaminated Media: Ground Water
Req Cleanup Concluded: Not reported
Cleanup Lvl Measure Units: Not reported
Basis For Req Cleanup Lvl: Not reported
Max Residual Contamination: Not reported
Date Info Last Updated: 2001-08-17 00:00:00

Contaminant Id: Anthracene
Contaminated Media: Ground Water
Req Cleanup Concluded: Not reported
Cleanup Lvl Measure Units: Not reported
Basis For Req Cleanup Lvl: Not reported
Max Residual Contamination: Not reported
Date Info Last Updated: 2001-08-17 00:00:00

Contaminant Id: Benzo[a]anthracene
Contaminated Media: Ground Water

EARL WEIKLE & SONS (Continued) **S103908922**

Req Cleanup Concluded:	Not reported
Cleanup Lvl Measure Units:	Not reported
Basis For Req Cleanup Lvl:	Not reported
Max Residual Contamination:	Not reported
Date Info Last Updated:	2001-08-17 00:00:00

Contaminant Id:	Benzo[b]fluoranthene
Contaminated Media:	Ground Water
Req Cleanup Concluded:	Not reported
Cleanup Lvl Measure Units:	Not reported
Basis For Req Cleanup Lvl:	Not reported
Max Residual Contamination:	Not reported
Date Info Last Updated:	2001-08-17 00:00:00

Contaminant Id:	Benzo[k]fluoranthene
Contaminated Media:	Ground Water
Req Cleanup Concluded:	Not reported
Cleanup Lvl Measure Units:	Not reported
Basis For Req Cleanup Lvl:	Not reported
Max Residual Contamination:	Not reported
Date Info Last Updated:	2001-08-17 00:00:00

Contaminant Id:	Fluoranthene
Contaminated Media:	Ground Water
Req Cleanup Concluded:	Not reported
Cleanup Lvl Measure Units:	Not reported
Basis For Req Cleanup Lvl:	Not reported
Max Residual Contamination:	Not reported
Date Info Last Updated:	2001-08-17 00:00:00

Contaminant Id:	Fluorene; (9H-Fluorene
Contaminated Media:	Ground Water
Req Cleanup Concluded:	Not reported
Cleanup Lvl Measure Units:	Not reported
Basis For Req Cleanup Lvl:	Not reported
Max Residual Contamination:	Not reported
Date Info Last Updated:	2001-08-17 00:00:00

Contaminant Id:	Indeno(1,2,3-cd)pyrene
Contaminated Media:	Ground Water
Req Cleanup Concluded:	Not reported
Cleanup Lvl Measure Units:	Not reported
Basis For Req Cleanup Lvl:	Not reported
Max Residual Contamination:	Not reported
Date Info Last Updated:	2001-08-17 00:00:00

Contaminant Id:	1-Methylnaphthalene
Contaminated Media:	Ground Water
Req Cleanup Concluded:	Not reported
Cleanup Lvl Measure Units:	Not reported
Basis For Req Cleanup Lvl:	Not reported
Max Residual Contamination:	Not reported
Date Info Last Updated:	2001-08-17 00:00:00

Contaminant Id:	2-Methylnaphthalene
Contaminated Media:	Ground Water
Req Cleanup Concluded:	Not reported

EARL WEIKLE & SONS (Continued) **S103908922**

Cleanup Lvl Measure Units:	Not reported
Basis For Req Cleanup Lvl:	Not reported
Max Residual Contamination:	Not reported
Date Info Last Updated:	2001-08-17 00:00:00

Contaminant Id:	Naphthalene
Contaminated Media:	Ground Water
Req Cleanup Concluded:	Not reported
Cleanup Lvl Measure Units:	Not reported
Basis For Req Cleanup Lvl:	Not reported
Max Residual Contamination:	Not reported
Date Info Last Updated:	2001-08-17 00:00:00

Contaminant Id:	Phenanthrene
Contaminated Media:	Ground Water
Req Cleanup Concluded:	Not reported
Cleanup Lvl Measure Units:	Not reported
Basis For Req Cleanup Lvl:	Not reported
Max Residual Contamination:	Not reported
Date Info Last Updated:	2001-08-17 00:00:00

Contaminant Id:	Pyrene
Contaminated Media:	Ground Water
Req Cleanup Concluded:	Not reported
Cleanup Lvl Measure Units:	Not reported
Basis For Req Cleanup Lvl:	Not reported
Max Residual Contamination:	Not reported
Date Info Last Updated:	2001-08-17 00:00:00

Contaminant Id:	Gasoline Range Organics
Contaminated Media:	Ground Water
Req Cleanup Concluded:	Not reported
Cleanup Lvl Measure Units:	Not reported
Basis For Req Cleanup Lvl:	Not reported
Max Residual Contamination:	Not reported
Date Info Last Updated:	2001-08-17 00:00:00

Contaminant Id:	Lead
Contaminated Media:	Soil
Req Cleanup Concluded:	Not reported
Cleanup Lvl Measure Units:	mg/Kg
Basis For Req Cleanup Lvl:	Not reported
Max Residual Contamination:	510
Date Info Last Updated:	1999-03-30 00:00:00

Contaminant Id:	Mercury
Contaminated Media:	Soil
Req Cleanup Concluded:	Not reported
Cleanup Lvl Measure Units:	mg/Kg
Basis For Req Cleanup Lvl:	Not reported
Max Residual Contamination:	0.74000001
Date Info Last Updated:	1999-03-30 00:00:00

Contaminant Id:	Acenaphthene
Contaminated Media:	Soil
Req Cleanup Concluded:	Not reported
Cleanup Lvl Measure Units:	mg/Kg

EARL WEIKLE & SONS (Continued) **S103908922**

Basis For Req Cleanup Lvl: Not reported
Max Residual Contamination: 0.47
Date Info Last Updated: 1999-03-30 00:00:00

Contaminant Id: Acenaphthylene
Contaminated Media: Soil
Req Cleanup Concluded: Not reported
Cleanup Lvl Measure Units: mg/Kg
Basis For Req Cleanup Lvl: Not reported
Max Residual Contamination: 0.38
Date Info Last Updated: 1999-03-30 00:00:00

Contaminant Id: Anthracene
Contaminated Media: Soil
Req Cleanup Concluded: Not reported
Cleanup Lvl Measure Units: mg/Kg
Basis For Req Cleanup Lvl: Not reported
Max Residual Contamination: 1.5
Date Info Last Updated: 1999-03-30 00:00:00

Contaminant Id: Benzo[a]anthracene
Contaminated Media: Soil
Req Cleanup Concluded: Not reported
Cleanup Lvl Measure Units: mg/Kg
Basis For Req Cleanup Lvl: Not reported
Max Residual Contamination: 3.4000001
Date Info Last Updated: 1999-03-30 00:00:00

Contaminant Id: Benzo[a]pyrene
Contaminated Media: Soil
Req Cleanup Concluded: Not reported
Cleanup Lvl Measure Units: mg/Kg
Basis For Req Cleanup Lvl: Not reported
Max Residual Contamination: 3.5
Date Info Last Updated: 1999-03-30 00:00:00

Contaminant Id: Benzo[ghi]perylene
Contaminated Media: Soil
Req Cleanup Concluded: Not reported
Cleanup Lvl Measure Units: mg/Kg
Basis For Req Cleanup Lvl: Not reported
Max Residual Contamination: 1.2
Date Info Last Updated: 1999-03-30 00:00:00

Contaminant Id: Benzo[k]fluoranthene
Contaminated Media: Soil
Req Cleanup Concluded: Not reported
Cleanup Lvl Measure Units: mg/Kg
Basis For Req Cleanup Lvl: Not reported
Max Residual Contamination: 5
Date Info Last Updated: 1999-03-30 00:00:00

Contaminant Id: Chrysene
Contaminated Media: Soil
Req Cleanup Concluded: Not reported
Cleanup Lvl Measure Units: mg/Kg
Basis For Req Cleanup Lvl: Not reported

EARL WEIKLE & SONS (Continued) **S103908922**

Max Residual Contamination: 3.8
Date Info Last Updated: 1999-03-30 00:00:00

Contaminant Id: Dibenz[a,h]anthracene
Contaminated Media: Soil
Req Cleanup Concluded: Not reported
Cleanup Lvl Measure Units: mg/Kg
Basis For Req Cleanup Lvl: Not reported
Max Residual Contamination: 0.44999999
Date Info Last Updated: 1999-03-30 00:00:00

Contaminant Id: Fluoranthene
Contaminated Media: Soil
Req Cleanup Concluded: Not reported
Cleanup Lvl Measure Units: mg/Kg
Basis For Req Cleanup Lvl: Not reported
Max Residual Contamination: 5.5999999
Date Info Last Updated: 1999-03-30 00:00:00

Contaminant Id: Fluorene; (9H-Fluorene
Contaminated Media: Soil
Req Cleanup Concluded: Not reported
Cleanup Lvl Measure Units: mg/Kg
Basis For Req Cleanup Lvl: Not reported
Max Residual Contamination: 0.61000001
Date Info Last Updated: 1999-03-30 00:00:00

Contaminant Id: Indeno(1,2,3-cd)pyrene
Contaminated Media: Soil
Req Cleanup Concluded: Not reported
Cleanup Lvl Measure Units: mg/Kg
Basis For Req Cleanup Lvl: Not reported
Max Residual Contamination: 1.1
Date Info Last Updated: 1999-03-30 00:00:00

Contaminant Id: Naphthalene
Contaminated Media: Soil
Req Cleanup Concluded: Not reported
Cleanup Lvl Measure Units: mg/Kg
Basis For Req Cleanup Lvl: Not reported
Max Residual Contamination: 0.20999999
Date Info Last Updated: 1999-03-30 00:00:00

Contaminant Id: Phenanthrene
Contaminated Media: Soil
Req Cleanup Concluded: Not reported
Cleanup Lvl Measure Units: mg/Kg
Basis For Req Cleanup Lvl: Not reported
Max Residual Contamination: 4.3000002
Date Info Last Updated: 1999-03-30 00:00:00

Contaminant Id: Pyrene
Contaminated Media: Soil
Req Cleanup Concluded: Not reported
Cleanup Lvl Measure Units: mg/Kg
Basis For Req Cleanup Lvl: Not reported
Max Residual Contamination: 5.8000002

EARL WEIKLE & SONS (Continued) **S103908922**

Date Info Last Updated: 1999-03-30 00:00:00

Contaminant Id: Diesel Range Organics
Contaminated Media: Soil
Req Cleanup Concluded: Not reported
Cleanup Lvl Measure Units: mg/Kg
Basis For Req Cleanup Lvl: Not reported
Max Residual Contamination: 71
Date Info Last Updated: 1999-03-30 00:00:00

Facid: VP10830
Event: 138
Additional Information: None Entered
Start Date: Not reported
End Date: 1999-01-26 00:00:00
Planned Start Date: Not reported
Planned End Date: Not reported
Date Info Last Updated: 1999-01-27 00:00:00
Record Number: 6678

Facid: VP10830
Event: 155
Additional Information: None Entered
Start Date: Not reported
End Date: 1999-08-05 00:00:00
Planned Start Date: Not reported
Planned End Date: Not reported
Date Info Last Updated: 2000-03-14 00:00:00
Record Number: 8314

Facid: VP10830
Event: VIC Program Participation Dates (Start/End)
Additional Information: None Entered
Start Date: 1998-11-01 00:00:00
End Date: 2000-12-22 00:00:00
Planned Start Date: Not reported
Planned End Date: Not reported
Date Info Last Updated: 1998-11-12 00:00:00
Record Number: 6107

Facid: VP10830
Event: No Action Letter Sent
Additional Information: for groundwater
Start Date: Not reported
End Date: 1999-10-07 00:00:00
Planned Start Date: Not reported
Planned End Date: Not reported
Date Info Last Updated: Not reported
Record Number: 7845

Facid: VP10830
Event: No Action Letter Sent
Additional Information: for Soil
Start Date: Not reported
End Date: 1999-03-31 00:00:00
Planned Start Date: Not reported
Planned End Date: Not reported

EARL WEIKLE & SONS (Continued) **S103908922**

Date Info Last Updated: 2000-03-14 00:00:00
Record Number: 7101

Facid:	VP10830
GW Recepts Prot by Rem Actn:	Not reported
Ecological receptors present:	False
Type of ecological receptors:	Not reported
Acres of contaminated soil:	Not reported
Volume of contaminated soil:	Not reported
Acres of surface water impacted:	Not reported
Acres of wetland impacted:	Not reported
Acres of sediment impacted:	Not reported
GW Plume Area Acres:	Not reported
Cleanup Conducted:	False
Acres of Contam Soil remediate:	Not reported
Volume of Soil Cleaned:	Not reported
# Municipal wells contamd:	Not reported
# Dom wells contam:	Not reported
# People Impct SW intake contam:	Not reported
# Drums Revolved from site:	Not reported
Yr Soil Remediated:	Not reported
Acres of Soil w/ Restrict Access:	Not reported
Yr IC remedy complete:	Not reported
Yr GW remedy completed:	Not reported
Year GWIC completed:	Not reported
Acres of wetland of sediment remediated:	Not reported
Public financing:	False
Assurance help:	True
Land use Classfn At Site:	Commercial
Land use Vicinity Of Site:	Commercial
Deed notif Present On Site:	False
Restrictive Covenant Present:	False
Restrictions: Not reported	
GW Pump and Treat Used at site:	False
Quaternary Perched:	False
Quaternary Water Table:	False
Quaternary Confined:	False
Cretaceous:	False
Plattville:	False
St. peter:	False
Prairie Duchien:	False
Jordan:	False
Ironton/Galesville:	False
Mt Simon Hinckley:	False
Precambrian Undefferentiated:	False
Other/Unknown Aquifier:	False
Date Info Last Updated:	2001-08-17 00:00:00
Inst Control Info Updated:	Not reported
Inst Control Filed Location:	Not reported
SW Classification (Primary):	Not reported
SW Classification (Secondary):	Not reported
Miscellaneous: Not reported	
SW Comments:	Not reported

MN Voluntary Investigation Cleanup Program:
Facility ID: VP10830

EARL WEIKLE & SONS (Continued) **S103908922**

Facility Type:	Other
Facility Address 2:	Not reported
Core Program Interest Id:	336439
Link Id:	5012
Active:	False
Pay Complete:	False
MPCA Region:	Metro
Size Acres:	0.30000001
HRS Score:	0
Enforcement Lead Agency:	Not reported
Federal Defferal Plot:	False
Petroleum Brownfields Prog?:	False
Emergency:	False
Site Classification:	False
RD/RA:	False
RL/FS:	False
Fund financed:	False
Npl:	False
Plp:	False
District:	Metro
Program Reffered from:	Not reported
Program Interest:	VIC
Physical Location:	--
Natural Source damage:	False
Clean up Cost:	Not reported
Indian Reservation:	False
Reservation Name:	Not reported
MPCA Owned Wells at site:	False
Created By:	T. Cramlet
Date Created:	11/12/1998
Date Last Updated:	06/16/2000
Federal Facility:	False
Primary Funding Source:	Not reported
EPA Id:	Not reported
MPCA Id:	Not reported
Alpha Sort:	Not reported
Legal Distt:	62A
Congressional Dist:	5
Scale Of Map Used Pls Loc Data:	A
Township:	Not reported
Range:	Not reported
Range East West:	W
Section:	Not reported
Pls Qtr Section (160 Acres):	Not reported
Pls Qtr Qtr Section (40 Acres):	Not reported
Pls Qtr-Qtr-Qtr Section (10 Acres):	Not reported
Pls Qtr-Qtr-Qtr-Qtr Section (2.5 Acres):	Not reported
Quad:	1291
NAD Number:	83
Desc Of UTM Coord Pt:	Not reported
UTM Coord Pt Data Source:	Not reported
Org Providing The UTM Coord Point Data:	Not reported
Method For Loc Public Land Survey:	M
Method Of Utm Coord Pt Data Collection:	Not reported
Date Of Utm Coord Pt Data Collection:	Not reported
COL Date Qual:	Not reported
Map Scale:	Not reported

EARL WEIKLE & SONS (Continued) **S103908922**

Verification Method:	Not reported
horizref:	Not reported
Utm Source:	2
Utm Method:	I1
Utm Scale:	A
Utm Accuracy:	Not reported
Utm East:	481149.71875
Utm North:	4978211.5
Utm Zone:	15
Basin Code:	2
Major Watershed:	20
Major Watershed:	Not reported
Method For Loc Public Land Survey:	Not reported
Scale Of Map Used Pls Loc Data:	Not reported
Township 2:	Not reported
Range 2:	Not reported
Range East West:	Not reported
Section 2:	Not reported
Pls Qtr Section (160 Acres) 2:	Not reported
Pls Qtr Qtr Section (40 Acres)2:	Not reported
Pls Qtr Qtr Qtr Section (10 Acres)2:	Not reported
Pls Qtr Qtr Qtr Qtr Section (2.5 Acres) 2:	Not reported
Quad 2:	Not reported
File Location:	Archival Storage
GIS Application GIS:	False
Notes:	Not reported
Contact Type:	Staff PL/PM (Project Leader/Project Manager)s
Company Name:	MPCA
Contact Address:	520 Lafayette Rd N
Contact Address 2:	Not reported
Contact City,St,Zip:	St. Paul, MN 551554194
Contact Province:	Not reported
Contact Country:	Not reported
Contact Postal code:	Not reported
Contact Phone:	(651) 757-3080
Contact Phone Ext:	Not reported
Contact Fax:	Not reported
Contact E-mail:	Not reported
Contact Cell Phone:	Not reported
Contact Information Last Updated:	1998-11-12 00:00:00
Misc Contact Info:	Not reported
Receive Invoice:	F
Staff Id Num:	3316

Contact Type:	Staff TA (Technical Analyst)
Company Name:	MPCA
Contact Address:	520 Lafayette Rd N
Contact Address 2:	Not reported
Contact City,St,Zip:	St. Paul, MN 551554194
Contact Province:	Not reported
Contact Country:	Not reported
Contact Postal code:	Not reported
Contact Phone:	(651) 757-1808
Contact Phone Ext:	Not reported
Contact Fax:	651-296-9707
Contact E-mail:	larry.quandt@state.mn.us
Contact Cell Phone:	Not reported

EARL WEIKLE & SONS (Continued) **S103908922**

Contact Information Last Updated:	1998-11-12 00:00:00
Misc Contact Info:	Not reported
Receive Invoice:	F
Staff Id Num:	3379

Contact Type:	Voluntary Party
Company Name:	Simmer Agency
Contact Address:	141 S. Lafayette Road
Contact Address 2:	Not reported
Contact City,St,Zip:	St. Paul, MN 55107
Contact Province:	Not reported
Contact Country:	Not reported
Contact Postal code:	Not reported
Contact Phone:	6512227777
Contact Phone Ext:	Not reported
Contact Fax:	Not reported
Contact E-mail:	Not reported
Contact Cell Phone:	Not reported
Contact Information Last Updated:	1999-08-10 00:00:00
Misc Contact Info:	Not reported
Receive Invoice:	T
Staff Id Num:	Not reported

Contact Type:	VIC Letter Recipient
Company Name:	Not reported
Contact Address:	3748 South Minnehaha Avenue
Contact Address 2:	Not reported
Contact City,St,Zip:	Minneapolis, MN 55406
Contact Province:	Not reported
Contact Country:	Not reported
Contact Postal code:	Not reported
Contact Phone:	Not reported
Contact Phone Ext:	Not reported
Contact Fax:	Not reported
Contact E-mail:	Not reported
Contact Cell Phone:	Not reported
Contact Information Last Updated:	Not reported
Misc Contact Info:	Not reported
Receive Invoice:	F
Staff Id Num:	Not reported

Contaminant Id:	Ethyl benzene
Contaminated Media:	Ground Water
Req Cleanup Concluded:	Not reported
Cleanup Lvl Measure Units:	Not reported
Basis For Req Cleanup Lvl:	Not reported
Max Residual Contamination:	Not reported
Date Info Last Updated:	2001-08-17 00:00:00

Contaminant Id:	Toluene
Contaminated Media:	Ground Water
Req Cleanup Concluded:	Not reported
Cleanup Lvl Measure Units:	Not reported
Basis For Req Cleanup Lvl:	Not reported
Max Residual Contamination:	Not reported
Date Info Last Updated:	2001-08-17 00:00:00

EARL WEIKLE & SONS (Continued) **S103908922**

Contaminant Id:	Trichloroethylene; (TCE
Contaminated Media:	Ground Water
Req Cleanup Concluded:	Not reported
Cleanup Lvl Measure Units:	Not reported
Basis For Req Cleanup Lvl:	Not reported
Max Residual Contamination:	Not reported
Date Info Last Updated:	2001-08-17 00:00:00

Contaminant Id:	Xylenes (mixture of o,m,p
Contaminated Media:	Ground Water
Req Cleanup Concluded:	Not reported
Cleanup Lvl Measure Units:	Not reported
Basis For Req Cleanup Lvl:	Not reported
Max Residual Contamination:	Not reported
Date Info Last Updated:	2001-08-17 00:00:00

Contaminant Id:	Acenaphthene
Contaminated Media:	Ground Water
Req Cleanup Concluded:	Not reported
Cleanup Lvl Measure Units:	Not reported
Basis For Req Cleanup Lvl:	Not reported
Max Residual Contamination:	Not reported
Date Info Last Updated:	2001-08-17 00:00:00

Contaminant Id:	Anthracene
Contaminated Media:	Ground Water
Req Cleanup Concluded:	Not reported
Cleanup Lvl Measure Units:	Not reported
Basis For Req Cleanup Lvl:	Not reported
Max Residual Contamination:	Not reported
Date Info Last Updated:	2001-08-17 00:00:00

Contaminant Id:	Benzo[a]anthracene
Contaminated Media:	Ground Water
Req Cleanup Concluded:	Not reported
Cleanup Lvl Measure Units:	Not reported
Basis For Req Cleanup Lvl:	Not reported
Max Residual Contamination:	Not reported
Date Info Last Updated:	2001-08-17 00:00:00

Contaminant Id:	Benzo[b]fluoranthene
Contaminated Media:	Ground Water
Req Cleanup Concluded:	Not reported
Cleanup Lvl Measure Units:	Not reported
Basis For Req Cleanup Lvl:	Not reported
Max Residual Contamination:	Not reported
Date Info Last Updated:	2001-08-17 00:00:00

Contaminant Id:	Benzo[k]fluoranthene
Contaminated Media:	Ground Water
Req Cleanup Concluded:	Not reported
Cleanup Lvl Measure Units:	Not reported
Basis For Req Cleanup Lvl:	Not reported
Max Residual Contamination:	Not reported
Date Info Last Updated:	2001-08-17 00:00:00

Contaminant Id:	Fluoranthene

EARL WEIKLE & SONS (Continued) **S103908922**

Contaminated Media:	Ground Water
Req Cleanup Concluded:	Not reported
Cleanup Lvl Measure Units:	Not reported
Basis For Req Cleanup Lvl:	Not reported
Max Residual Contamination:	Not reported
Date Info Last Updated:	2001-08-17 00:00:00

Contaminant Id:	Fluorene; (9H-Fluorene
Contaminated Media:	Ground Water
Req Cleanup Concluded:	Not reported
Cleanup Lvl Measure Units:	Not reported
Basis For Req Cleanup Lvl:	Not reported
Max Residual Contamination:	Not reported
Date Info Last Updated:	2001-08-17 00:00:00

Contaminant Id:	Indeno(1,2,3-cd)pyrene
Contaminated Media:	Ground Water
Req Cleanup Concluded:	Not reported
Cleanup Lvl Measure Units:	Not reported
Basis For Req Cleanup Lvl:	Not reported
Max Residual Contamination:	Not reported
Date Info Last Updated:	2001-08-17 00:00:00

Contaminant Id:	1-Methylnaphthalene
Contaminated Media:	Ground Water
Req Cleanup Concluded:	Not reported
Cleanup Lvl Measure Units:	Not reported
Basis For Req Cleanup Lvl:	Not reported
Max Residual Contamination:	Not reported
Date Info Last Updated:	2001-08-17 00:00:00

Contaminant Id:	2-Methylnaphthalene
Contaminated Media:	Ground Water
Req Cleanup Concluded:	Not reported
Cleanup Lvl Measure Units:	Not reported
Basis For Req Cleanup Lvl:	Not reported
Max Residual Contamination:	Not reported
Date Info Last Updated:	2001-08-17 00:00:00

Contaminant Id:	Naphthalene
Contaminated Media:	Ground Water
Req Cleanup Concluded:	Not reported
Cleanup Lvl Measure Units:	Not reported
Basis For Req Cleanup Lvl:	Not reported
Max Residual Contamination:	Not reported
Date Info Last Updated:	2001-08-17 00:00:00

Contaminant Id:	Phenanthrene
Contaminated Media:	Ground Water
Req Cleanup Concluded:	Not reported
Cleanup Lvl Measure Units:	Not reported
Basis For Req Cleanup Lvl:	Not reported
Max Residual Contamination:	Not reported
Date Info Last Updated:	2001-08-17 00:00:00

Contaminant Id:	Pyrene
Contaminated Media:	Ground Water

EARL WEIKLE & SONS (Continued) **S103908922**

Req Cleanup Concluded:	Not reported
Cleanup Lvl Measure Units:	Not reported
Basis For Req Cleanup Lvl:	Not reported
Max Residual Contamination:	Not reported
Date Info Last Updated:	2001-08-17 00:00:00

Contaminant Id:	Gasoline Range Organics
Contaminated Media:	Ground Water
Req Cleanup Concluded:	Not reported
Cleanup Lvl Measure Units:	Not reported
Basis For Req Cleanup Lvl:	Not reported
Max Residual Contamination:	Not reported
Date Info Last Updated:	2001-08-17 00:00:00

Contaminant Id:	Lead
Contaminated Media:	Soil
Req Cleanup Concluded:	Not reported
Cleanup Lvl Measure Units:	mg/Kg
Basis For Req Cleanup Lvl:	Not reported
Max Residual Contamination:	510
Date Info Last Updated:	1999-03-30 00:00:00

Contaminant Id:	Mercury
Contaminated Media:	Soil
Req Cleanup Concluded:	Not reported
Cleanup Lvl Measure Units:	mg/Kg
Basis For Req Cleanup Lvl:	Not reported
Max Residual Contamination:	0.74000001
Date Info Last Updated:	1999-03-30 00:00:00

Contaminant Id:	Acenaphthene
Contaminated Media:	Soil
Req Cleanup Concluded:	Not reported
Cleanup Lvl Measure Units:	mg/Kg
Basis For Req Cleanup Lvl:	Not reported
Max Residual Contamination:	0.47
Date Info Last Updated:	1999-03-30 00:00:00

Contaminant Id:	Acenaphthylene
Contaminated Media:	Soil
Req Cleanup Concluded:	Not reported
Cleanup Lvl Measure Units:	mg/Kg
Basis For Req Cleanup Lvl:	Not reported
Max Residual Contamination:	0.38
Date Info Last Updated:	1999-03-30 00:00:00

Contaminant Id:	Anthracene
Contaminated Media:	Soil
Req Cleanup Concluded:	Not reported
Cleanup Lvl Measure Units:	mg/Kg
Basis For Req Cleanup Lvl:	Not reported
Max Residual Contamination:	1.5
Date Info Last Updated:	1999-03-30 00:00:00

Contaminant Id:	Benzo[a]anthracene
Contaminated Media:	Soil
Req Cleanup Concluded:	Not reported

EARL WEIKLE & SONS (Continued) **S103908922**

Cleanup Lvl Measure Units:	mg/Kg
Basis For Req Cleanup Lvl:	Not reported
Max Residual Contamination:	3.4000001
Date Info Last Updated:	1999-03-30 00:00:00

Contaminant Id:	Benzo[a]pyrene
Contaminated Media:	Soil
Req Cleanup Concluded:	Not reported
Cleanup Lvl Measure Units:	mg/Kg
Basis For Req Cleanup Lvl:	Not reported
Max Residual Contamination:	3.5
Date Info Last Updated:	1999-03-30 00:00:00

Contaminant Id:	Benzo[ghi]perylene
Contaminated Media:	Soil
Req Cleanup Concluded:	Not reported
Cleanup Lvl Measure Units:	mg/Kg
Basis For Req Cleanup Lvl:	Not reported
Max Residual Contamination:	1.2
Date Info Last Updated:	1999-03-30 00:00:00

Contaminant Id:	Benzo[k]fluoranthene
Contaminated Media:	Soil
Req Cleanup Concluded:	Not reported
Cleanup Lvl Measure Units:	mg/Kg
Basis For Req Cleanup Lvl:	Not reported
Max Residual Contamination:	5
Date Info Last Updated:	1999-03-30 00:00:00

Contaminant Id:	Chrysene
Contaminated Media:	Soil
Req Cleanup Concluded:	Not reported
Cleanup Lvl Measure Units:	mg/Kg
Basis For Req Cleanup Lvl:	Not reported
Max Residual Contamination:	3.8
Date Info Last Updated:	1999-03-30 00:00:00

Contaminant Id:	Dibenz[a,h]anthracene
Contaminated Media:	Soil
Req Cleanup Concluded:	Not reported
Cleanup Lvl Measure Units:	mg/Kg
Basis For Req Cleanup Lvl:	Not reported
Max Residual Contamination:	0.44999999
Date Info Last Updated:	1999-03-30 00:00:00

Contaminant Id:	Fluoranthene
Contaminated Media:	Soil
Req Cleanup Concluded:	Not reported
Cleanup Lvl Measure Units:	mg/Kg
Basis For Req Cleanup Lvl:	Not reported
Max Residual Contamination:	5.5999999
Date Info Last Updated:	1999-03-30 00:00:00

Contaminant Id:	Fluorene; (9H-Fluorene
Contaminated Media:	Soil
Req Cleanup Concluded:	Not reported
Cleanup Lvl Measure Units:	mg/Kg

EARL WEIKLE & SONS (Continued) **S103908922**

Basis For Req Cleanup Lvl: Not reported
Max Residual Contamination: 0.61000001
Date Info Last Updated: 1999-03-30 00:00:00

Contaminant Id: Indeno(1,2,3-cd)pyrene
Contaminated Media: Soil
Req Cleanup Concluded: Not reported
Cleanup Lvl Measure Units: mg/Kg
Basis For Req Cleanup Lvl: Not reported
Max Residual Contamination: 1.1
Date Info Last Updated: 1999-03-30 00:00:00

Contaminant Id: Naphthalene
Contaminated Media: Soil
Req Cleanup Concluded: Not reported
Cleanup Lvl Measure Units: mg/Kg
Basis For Req Cleanup Lvl: Not reported
Max Residual Contamination: 0.20999999
Date Info Last Updated: 1999-03-30 00:00:00

Contaminant Id: Phenanthrene
Contaminated Media: Soil
Req Cleanup Concluded: Not reported
Cleanup Lvl Measure Units: mg/Kg
Basis For Req Cleanup Lvl: Not reported
Max Residual Contamination: 4.3000002
Date Info Last Updated: 1999-03-30 00:00:00

Contaminant Id: Pyrene
Contaminated Media: Soil
Req Cleanup Concluded: Not reported
Cleanup Lvl Measure Units: mg/Kg
Basis For Req Cleanup Lvl: Not reported
Max Residual Contamination: 5.8000002
Date Info Last Updated: 1999-03-30 00:00:00

Contaminant Id: Diesel Range Organics
Contaminated Media: Soil
Req Cleanup Concluded: Not reported
Cleanup Lvl Measure Units: mg/Kg
Basis For Req Cleanup Lvl: Not reported
Max Residual Contamination: 71
Date Info Last Updated: 1999-03-30 00:00:00

Facid: VP10830
Event: 138
Additional Information: None Entered
Start Date: Not reported
End Date: 1999-01-26 00:00:00
Planned Start Date: Not reported
Planned End Date: Not reported
Date Info Last Updated: 1999-01-27 00:00:00
Record Number: 6678

Facid: VP10830
Event: 155
Additional Information: None Entered

EARL WEIKLE & SONS (Continued) **S103908922**

Start Date:	Not reported
End Date:	1999-08-05 00:00:00
Planned Start Date:	Not reported
Planned End Date:	Not reported
Date Info Last Updated:	2000-03-14 00:00:00
Record Number:	8314

Facid:	VP10830
Event:	VIC Program Participation Dates (Start/End)
Additional Information:	None Entered
Start Date:	1998-11-01 00:00:00
End Date:	2000-12-22 00:00:00
Planned Start Date:	Not reported
Planned End Date:	Not reported
Date Info Last Updated:	1998-11-12 00:00:00
Record Number:	6107

Facid:	VP10830
Event:	No Action Letter Sent
Additional Information:	for groundwater
Start Date:	Not reported
End Date:	1999-10-07 00:00:00
Planned Start Date:	Not reported
Planned End Date:	Not reported
Date Info Last Updated:	Not reported
Record Number:	7845

Facid:	VP10830
Event:	No Action Letter Sent
Additional Information:	for Soil
Start Date:	Not reported
End Date:	1999-03-31 00:00:00
Planned Start Date:	Not reported
Planned End Date:	Not reported
Date Info Last Updated:	2000-03-14 00:00:00
Record Number:	7101

Facid:	VP10830
GW Recepts Prot by Rem Actn:	Not reported
Ecological receptors present:	False
Type of ecological receptors:	Not reported
Acres of contaminated soil:	Not reported
Volume of contaminated soil:	Not reported
Acres of surface water impacted:	Not reported
Acres of wetland impacted:	Not reported
Acres of sediment impacted:	Not reported
GW Plume Area Acres:	Not reported
Cleanup Conducted:	False
Acres of Contam Soil remediate:	Not reported
Volume of Soil Cleaned:	Not reported
# Municipal wells contamd:	Not reported
# Dom wells contam:	Not reported
# People Impct SW intake contam:	Not reported
# Drums Revolved from site:	Not reported
Yr Soil Remediated:	Not reported
Acres of Soil w/ Restrict Access:	Not reported
Yr IC remedy complete:	Not reported

EARL WEIKLE & SONS (Continued) **S103908922**

Yr GW remedy completed:	Not reported
Year GWIC completed:	Not reported
Acres of wetland of sediment remediated:	Not reported
Public financing:	False
Assurance help:	True
Land use Classfn At Site:	Commercial
Land use Vicinity Of Site:	Commercial
Deed notif Present On Site:	False
Restrictive Covenant Present:	False
Restrictions: Not reported	
GW Pump and Treat Used at site:	False
Quaternary Perched:	False
Quaternary Water Table:	False
Quaternary Confined:	False
Cretaceous:	False
Plattville:	False
St. peter:	False
Prairie Duchien:	False
Jordan:	False
Ironton/Galesville:	False
Mt Simon Hinckley:	False
Precambrian Undefferentiated:	False
Other/Unknown Aquifier:	False
Date Info Last Updated:	2001-08-17 00:00:00
Inst Control Info Updated:	Not reported
Inst Control Filed Location:	Not reported
SW Classification (Primary):	Not reported
SW Classification (Secondary):	Not reported
Miscellaneous: Not reported	
SW Comments:	Not reported

N78 **EDR US Hist Auto Stat** **1015362899**
North **2500 23RD AVE S** **N/A**
1/8-1/4 **MINNEAPOLIS, MN 55404**
0.166 mi.
876 ft. **Site 3 of 5 in cluster N**

Relative:
Lower

Actual:
839 ft.

EDR Historical Auto Stations:

Name:	CYLINDER HEAD SVC INC
Year:	2010
Address:	2500 23RD AVE S

N79 **CYLINDER HEAD SERVICE** **RCRA-SQG** **1004536461**
North **2500 23RD AVE S** **PADS** **MND064773278**
1/8-1/4 **MINNEAPOLIS, MN 55404** **FINDS**
0.166 mi. **MN WIMN**
876 ft. **Site 4 of 5 in cluster N**

Relative:
Lower

Actual:
839 ft.

RCRA-SQG:

Date form received by agency:	06/20/1988
Facility name:	CYLINDER HEAD SERVICE INC
Facility address:	2500 23RD AVE S MINNEAPOLIS, MN 554044198
EPA ID:	MND064773278
Contact:	THOMAS PRODAHL

CYLINDER HEAD SERVICE (Continued) **1004536461**

Contact address: 2500 23RD AVE S
MINNEAPOLIS, MN 554044198
Contact country: US
Contact telephone: (612) 721-4112
Contact email: Not reported
EPA Region: 05
Classification: Small Small Quantity Generator
Description: Handler: generates more than 100 and less than 1000 kg of hazardous waste during any calendar month and accumulates less than 6000 kg of hazardous waste at any time; or generates 100 kg or less of hazardous waste during any calendar month, and accumulates more than 1000 kg of hazardous waste at any time

Owner/Operator Summary:
Owner/operator name: CYLINDER HEAD SERVICE INC
Owner/operator address: 2500 23RD AVE S
MINNEAPOLIS, MN 55404
Owner/operator country: US
Owner/operator telephone: (612) 721-4112
Legal status: Private
Owner/Operator Type: Operator
Owner/Op start date: 07/26/1999
Owner/Op end date: Not reported

Owner/operator name: NAME NOT REPORTED
Owner/operator address: ADDRESS NOT REPORTED
CITY NOT REPORTED, AK 99998
Owner/operator country: Not reported
Owner/operator telephone: (312) 555-1212
Legal status: Private
Owner/Operator Type: Operator
Owner/Op start date: Not reported
Owner/Op end date: Not reported

Handler Activities Summary:
U.S. importer of hazardous waste: No
Mixed waste (haz. and radioactive): No
Recycler of hazardous waste: No
Transporter of hazardous waste: No
Treater, storer or disposer of HW: No
Underground injection activity: No
On-site burner exemption: No
Furnace exemption: No
Used oil fuel burner: No
Used oil processor: No
User oil refiner: No
Used oil fuel marketer to burner: No
Used oil Specification marketer: No
Used oil transfer facility: No
Used oil transporter: No

. Waste code: D002
. Waste name: CORROSIVE WASTE

Violation Status: No violations found

CYLINDER HEAD SERVICE (Continued) **1004536461**

PADS:

EPAID:	MND064773278
Facility name:	CYLINDER HEAD SERVICE
Facility Address:	2500 23RD AVE S MINNEAPOLIS, MN 55404
Facility country:	US
Generator:	Yes
Storer:	No
Transporter:	No
Disposer:	No
Research facility:	No
Smelter:	No
Facility owner name:	JAMES C. PRODUHL
Contact title:	Not reported
Contact name:	PRODUHL, JAMES C.
Contact tel:	(612)721-4112
Contact extension:	Not reported
Mailing address:	2500 23RD AVE S MINNEAPOLIS, MN 55404
Mailing country:	US
Cert. title:	Not reported
Cert. name:	Not reported
Cert. date:	04/05/1993
Date received:	06/03/1993

FINDS:

Registry ID: 110003771357

Environmental Interest/Information System

RCRAInfo is a national information system that supports the Resource Conservation and Recovery Act (RCRA) program through the tracking of events and activities related to facilities that generate, transport, and treat, store, or dispose of hazardous waste. RCRAInfo allows RCRA program staff to track the notification, permit, compliance, and corrective action activities required under RCRA.

MN-DELTA (Minnesota - Permitting, Compliance, And Enforcement Information Management System) facilitates the issuance of permits and manages compliance.

WIMN:

Legislative District:	63A
Status:	Active
Latitude:	44.95733736
Longitude:	-93.23933641
Coordinate Collection Method:	Address Matching House Number
Activity:	Hazardous Waste, Small to Minimal QG
MPCA Id:	MND064773278
Major Watershed:	Mississippi River - Twin Cities

Click here to access Minnesota Pollution Control Agency:

K80 NNE 1/8-1/4 0.166 mi. 879 ft. | **AT&T - CELLULAR ONE - MTSO**
2515 24TH AVE S
MINNEAPOLIS, MN 55406

MN UST **U000885464**
MN WIMN **N/A**
MN Financial Assurance

Site 8 of 8 in cluster K

Relative: Lower

Actual: 839 ft.

UST:

Tank:

MPCA Tank Number:	001
Tank Registration Date:	04/29/1986 00:00:00
Tank Storage Capacity:	4000
Tank Dual Use:	N
Tank Status:	**Removed**
Tank Stored Product:	Diesel
Tank Construction Material:	Fiberglass
Tank Cathodic Protection:	Not Needed
Piping Cathodic Protection:	None
Piping Material:	Galvanized steel
Second Contain Tank:	Galvanized steel
Second Contain Pipe:	Not reported
Tank Dispenser:	Submersible
Above/ Under Ground:	Under Ground
AST Base Material:	Not reported
Piping Material Description:	Not reported
Unregulated Tank Registration Date:	Not reported
Heating Product Flag:	Unknown
Haz Waste Generator Id:	Not reported
Product Replaced Date:	Not reported
Sludge Disposal Facility:	Not reported
Comments:	Not reported
Date Added:	10/10/1999 10:56:31
Date Last Updated:	01/07/2013 10:37:51
Staff Id Who Did The Last Update:	RSUCHAN
In Compliance:	Yes
Serial Number:	Not reported

Tank Action:

MPCA Tank Number:	001
Above Or Underground:	Under Ground
Tank Action ID:	247554
Contractor Number:	Not reported
Supervisor Number:	Not reported
Tank Action:	Remove Tank
Action Date:	08/01/1989 00:00:00
Action Date Unknown:	Not reported
Corrosion Expert Name:	Not reported
Lab Flag:	N
Date Added:	05/05/2000 08:31:15
Date Last Updated:	05/04/2002 07:48:52
Staff Id Who Did The Last Update:	TANKS

MPCA Tank Number:	001
Above Or Underground:	Under Ground
Tank Action ID:	283967
Contractor Number:	Not reported
Supervisor Number:	Not reported
Tank Action:	Install Tank
Action Date:	01/01/1900 00:00:00
Action Date Unknown:	Not reported

AT&T - CELLULAR ONE - MTSO (Continued) **U000885464**

Corrosion Expert Name:	Not reported
Lab Flag:	Not reported
Date Added:	05/05/2000 08:31:15
Date Last Updated:	05/04/2002 07:48:52
Staff Id Who Did The Last Update:	TANKS

Tank Compartment:

MPCA Tank Number:	001
Above Or Underground:	Under Ground
Compartment Number:	1
Tank Stored Product Code:	10
Tank Stored Product Desc:	DIESEL
Compartment Cap:	4000
Heating:	Unknown
Other Desc:	Not reported
Date Added:	10/10/1999 10:58:00
Date Last Updated:	05/04/2002 07:48:52
Staff Id Who Did The Last Update:	TANKS

Tank:

MPCA Tank Number:	002
Tank Registration Date:	08/01/1989 00:00:00
Tank Storage Capacity:	1000
Tank Dual Use:	N
Tank Status:	**Removed**
Tank Stored Product:	Fuel Oil
Tank Construction Material:	Fiberglass
Tank Cathodic Protection:	Not Needed
Piping Cathodic Protection:	None
Piping Material:	Galvanized steel
Second Contain Tank:	Galvanized steel
Second Contain Pipe:	Not reported
Tank Dispenser:	Suction
Above/ Under Ground:	Under Ground
AST Base Material:	Not reported
Piping Material Description:	Not reported
Unregulated Tank Registration Date:	Not reported
Heating Product Flag:	Yes
Haz Waste Generator Id:	Not reported
Product Replaced Date:	Not reported
Sludge Disposal Facility:	Not reported
Comments:	Not reported
Date Added:	10/10/1999 10:56:54
Date Last Updated:	01/07/2013 10:37:51
Staff Id Who Did The Last Update:	RSUCHAN
In Compliance:	Yes
Serial Number:	Not reported

Tank Action:

MPCA Tank Number:	002
Above Or Underground:	Under Ground
Tank Action ID:	872129
Contractor Number:	37
Supervisor Number:	1334
Tank Action:	Remove Tank
Action Date:	12/10/2001 00:00:00

AT&T - CELLULAR ONE - MTSO (Continued) **U000885464**

Action Date Unknown:	Not reported
Corrosion Expert Name:	Not reported
Lab Flag:	Not reported
Date Added:	06/11/2002 14:02:35
Date Last Updated:	06/11/2002 14:02:35
Staff Id Who Did The Last Update:	JHENRY

MPCA Tank Number:	002
Above Or Underground:	Under Ground
Tank Action ID:	303842
Contractor Number:	144
Supervisor Number:	Not reported
Tank Action:	Install Tank
Action Date:	08/01/1989 00:00:00
Action Date Unknown:	Not reported
Corrosion Expert Name:	Not reported
Lab Flag:	Not reported
Date Added:	05/05/2000 08:31:15
Date Last Updated:	05/04/2002 07:48:52
Staff Id Who Did The Last Update:	TANKS

Tank Compartment:

MPCA Tank Number:	002
Above Or Underground:	Under Ground
Compartment Number:	1
Tank Stored Product Code:	13
Tank Stored Product Desc:	FUEL OIL
Compartment Cap:	1000
Heating:	Unknown
Other Desc:	Not reported
Date Added:	10/10/1999 10:58:21
Date Last Updated:	05/04/2002 07:48:52
Staff Id Who Did The Last Update:	TANKS

Install Remove:

MPCA Tank Number:	002
Number of Dispensers:	Not reported
Tank Construction Material Code:	Not reported
Piping Material:	Not reported
Piping Material Desc:	Not reported
Total Tank Capacity Quantity:	1000
Staff Id Who Did The Last Update:	TANKS
INSREM Product:	Fuel Oil
INSREM Product Description:	Not reported
INSREM Action ID:	869129
INSREM Action:	Remove Tank
Action Completed Date:	Not reported
Date Added:	12/07/2001 15:02:01
Date Last Updated:	05/04/2002 07:48:52

Tank:

MPCA Tank Number:	003
Tank Registration Date:	11/02/2000 00:00:00
Tank Storage Capacity:	6000
Tank Dual Use:	N
Tank Status:	**Active**

AT&T - CELLULAR ONE - MTSO (Continued) **U000885464**

Tank Stored Product:	Diesel
Tank Construction Material:	Fiberglass
Tank Cathodic Protection:	Not Needed
Piping Cathodic Protection:	Anode
Piping Material:	Coated Steel
Second Contain Tank:	Coated Steel
Second Contain Pipe:	Doublewall Pipe
Tank Dispenser:	Suction
Above/ Under Ground:	Under Ground
AST Base Material:	Not reported
Piping Material Description:	Not reported
Unregulated Tank Registration Date:	07/20/2000 00:00:00
Heating Product Flag:	Doublewall Tank
Haz Waste Generator Id:	Not reported
Product Replaced Date:	Not reported
Sludge Disposal Facility:	Not reported
Comments:	Not reported
Date Added:	07/21/2000 09:30:44
Date Last Updated:	03/16/2015 18:36:13
Staff Id Who Did The Last Update:	JBRANDO
In Compliance:	Doublewall Tank
Serial Number:	Not reported

Tank Action:

MPCA Tank Number:	003
Above Or Underground:	Under Ground
Tank Action ID:	862481
Contractor Number:	634
Supervisor Number:	2792
Tank Action:	Install Tank
Action Date:	10/20/2000 00:00:00
Action Date Unknown:	Not reported
Corrosion Expert Name:	Not reported
Lab Flag:	Not reported
Date Added:	11/07/2000 15:46:27
Date Last Updated:	05/04/2002 07:48:52
Staff Id Who Did The Last Update:	TANKS

Tank Compartment:

MPCA Tank Number:	003
Above Or Underground:	Under Ground
Compartment Number:	1
Tank Stored Product Code:	10
Tank Stored Product Desc:	Not reported
Compartment Cap:	6000
Heating:	No
Other Desc:	Not reported
Date Added:	07/21/2000 09:30:44
Date Last Updated:	05/04/2002 07:48:52
Staff Id Who Did The Last Update:	TANKS

Install Remove:

MPCA Tank Number:	003
Number of Dispensers:	Not reported
Tank Construction Material Code:	3
Piping Material:	Not reported
Piping Material Desc:	11

AT&T - CELLULAR ONE - MTSO (Continued) **U000885464**

Total Tank Capacity Quantity:	6000
Staff Id Who Did The Last Update:	TANKS
INSREM Product:	Diesel
INSREM Product Description:	Not reported
INSREM Action ID:	860373
INSREM Action:	Install Tank And Pipe
Action Completed Date:	Not reported
Date Added:	07/21/2000 09:32:04
Date Last Updated:	05/04/2002 07:48:52

Tank:

MPCA Tank Number:	004
Tank Registration Date:	06/06/2002 00:00:00
Tank Storage Capacity:	2000
Tank Dual Use:	N
Tank Status:	**Active**
Tank Stored Product:	Diesel
Tank Construction Material:	STI-P3
Tank Cathodic Protection:	Anode
Piping Cathodic Protection:	Not Needed
Piping Material:	Fiberglass
Second Contain Tank:	Fiberglass
Second Contain Pipe:	Doublewall Pipe
Tank Dispenser:	Suction
Above/ Under Ground:	Under Ground
AST Base Material:	Not reported
Piping Material Description:	Not reported
Unregulated Tank Registration Date:	11/30/2001 00:00:00
Heating Product Flag:	Doublewall Tank
Haz Waste Generator Id:	Not reported
Product Replaced Date:	Not reported
Sludge Disposal Facility:	Not reported
Comments:	Not reported
Date Added:	12/07/2001 15:00:44
Date Last Updated:	03/16/2015 18:35:59
Staff Id Who Did The Last Update:	JBRANDO
In Compliance:	Doublewall Tank
Serial Number:	Not reported

Tank Action:

MPCA Tank Number:	004
Above Or Underground:	Under Ground
Tank Action ID:	872130
Contractor Number:	37
Supervisor Number:	1334
Tank Action:	Install Tank
Action Date:	12/10/2001 00:00:00
Action Date Unknown:	No
Corrosion Expert Name:	Not reported
Lab Flag:	Not reported
Date Added:	06/11/2002 14:03:49
Date Last Updated:	06/11/2002 14:04:27
Staff Id Who Did The Last Update:	JHENRY

Tank Compartment:

MPCA Tank Number:	004
Above Or Underground:	Under Ground

AT&T - CELLULAR ONE - MTSO (Continued) **U000885464**

Compartment Number:	1
Tank Stored Product Code:	10
Tank Stored Product Desc:	Not reported
Compartment Cap:	2000
Heating:	No
Other Desc:	Not reported
Date Added:	12/07/2001 15:00:44
Date Last Updated:	06/11/2002 14:03:39
Staff Id Who Did The Last Update:	JHENRY

Install Remove:

MPCA Tank Number:	004
Number of Dispensers:	Not reported
Tank Construction Material Code:	6
Piping Material:	Not reported
Piping Material Desc:	Not reported
Total Tank Capacity Quantity:	2000
Staff Id Who Did The Last Update:	TANKS
INSREM Product:	Fuel Oil
INSREM Product Description:	Not reported
INSREM Action ID:	869132
INSREM Action:	Install Tank And Pipe
Action Completed Date:	Not reported
Date Added:	12/07/2001 15:02:54
Date Last Updated:	05/04/2002 07:48:52

Tabsite:

Program Interest Id:	192131
Above Or Underground:	Under Ground
Facility Code:	39
Indian Reservation:	No
UST Registration Date:	04/29/1986 00:00:00
AST Registration Date:	Not reported
Date Added:	07/23/1992 19:11:05
Date Last Updated:	05/23/2003 09:21:00
Staff Id Who Did The Last Update:	SYS
Max Monthly Gallons:	Not reported
Vapor Recovery Installed:	Unknown
Vapor Notify Required:	Unknown

Lat Long:

Program Id:	192131
Latlong ID:	0
Latitude Degrees:	Not reported
Latitude Minutes:	Not reported
Latitude Seconds:	Not reported
Longitude Degrees:	Not reported
Longitude Minutes:	Not reported
Longitude Seconds:	Not reported
Collection Date:	Not reported
LatLong Description:	Not reported
TMSP Added:	06/16/2010 08:51:44
Date Last Updated:	06/16/2010 08:51:44
Staff Id Last Updated:	JHENRY
Coord Source Type:	Not reported
Org Name Source:	Not reported

AT&T - CELLULAR ONE - MTSO (Continued) **U000885464**

Program Id:	192131
Latlong ID:	168651
Latitude Degrees:	44
Latitude Minutes:	57
Latitude Seconds:	25.5
Longitude Degrees:	-93
Longitude Minutes:	14
Longitude Seconds:	15.37
Collection Date:	03/29/2010 17:52:56
LatLong Description:	Not reported
TMSP Added:	03/29/2010 18:55:09
Date Last Updated:	03/29/2010 18:55:09
Staff Id Last Updated:	MAPT_NC
Coord Source Type:	Not reported
Org Name Source:	Not reported

WIMN:

Legislative District:	63A
Status:	Active
Latitude:	44.95708376
Longitude:	-93.23760353
Coordinate Collection Method:	Address Matching House Number
Activity:	Tank Site
MPCA Id:	2639
Major Watershed:	Mississippi River - Twin Cities

Click here to access Minnesota Pollution Control Agency:

MN Financial Assurance 1:

PROGRAM ID:	192131
Township Name:	Fort Snelling
Region:	1
Interest Type:	Tank site
ADDR ID:	280502
Interest Telephone:	NO CORE PI PH.
Preferred ID:	2639
Interest Start Date:	07/23/1992
Interest End Date:	Not reported
Activity Flag:	Y
TMSP Added:	08/28/2006
TMSP Last Update:	08/28/2006 13:01:40
Staff ID Last Update:	RSUCHAN
Source:	CORE
Source ID:	215686
Country Code:	USA
FOR State:	Not reported
FOR Zone:	Not reported
FIPS County Code:	053
Comments:	Not reported

PROGRAM ID:	192131
Township Name:	Not reported
Region:	1
Interest Type:	Deleted Tank Site
ADDR ID:	280502
Interest Telephone:	6127211660

AT&T - CELLULAR ONE - MTSO (Continued) **U000885464**

Preferred ID:	2639
Interest Start Date:	07/23/1992
Interest End Date:	Not reported
Activity Flag:	Y
TMSP Added:	07/23/1992
TMSP Last Update:	08/28/2006 13:01:40
Staff ID Last Update:	RSUCHAN
Source:	TALES
Source ID:	0
Country Code:	USA
FOR State:	Not reported
FOR Zone:	Not reported
FIPS County Code:	053
Comments:	Not reported

Latitude Longitude:

Program Id:	192131
Lat/Long ID:	0
Latitude Degrees:	Not reported
Latitude Minutes:	Not reported
Latitude Seconds:	Not reported
Longitude Degrees:	Not reported
Longitude Minutes:	Not reported
Longitude Seconds:	Not reported
Collection Date:	Not reported
Lat/Long Description:	Not reported
TMSP Added:	06/16/2010 08:51:44
TMSP Last Update:	06/16/2010 08:51:44
Staff ID Last Update:	JHENRY
Coord Source Type:	Not reported
Org Name Source:	Not reported
Coord Coll Meth:	Not reported
Map Scale Code:	Not reported
Source:	TALES
Site ID:	215686
Spatial ID:	51373873

Program Id:	192131
Lat/Long ID:	168651
Latitude Degrees:	44
Latitude Minutes:	57
Latitude Seconds:	25.5
Longitude Degrees:	-93
Longitude Minutes:	14
Longitude Seconds:	15.37
Collection Date:	03/29/2010 17:52:56
Lat/Long Description:	Not reported
TMSP Added:	03/29/2010 18:55:09
TMSP Last Update:	03/29/2010 18:55:09
Staff ID Last Update:	MAPT_NC
Coord Source Type:	Not reported
Org Name Source:	Not reported
Coord Coll Meth:	A1
Map Scale Code:	Not reported
Source:	CORE
Site ID:	215686
Spatial ID:	51373873

AT&T - CELLULAR ONE - MTSO (Continued) **U000885464**

Tab Site:

Program Id:	192131
Facility Code:	39
Above or Under Code:	2
Indian Reservation:	N
Ust Registration Date:	04/29/1986 00:00:00
Ast Registration Date:	Not reported
TMSP Added:	07/23/1992 19:11:05
TMSP Last Update:	05/23/2003 09:21:00
Staff ID Last Update:	SYS
Max Monthy Gallons:	Not reported
Vapor Recovery Installed:	U
Vapor Notif Required:	U

O81 **HIAWATHA BUSINESS CENTER** **MN LS** **S108975342**
SW **SEE LOCATION DESCRIPTION** **MN WIMN** **N/A**
1/8-1/4 **MINNEAPOLIS, MN 55407**
0.168 mi.
885 ft. **Site 1 of 13 in cluster O**

Relative:
Higher

Actual:
848 ft.

MN LS:

Link ID:	6408
EPA ID:	Not reported
MPCA ID:	VP20772
Method:	DM
CERCLIS:	Yes
National Priorities List:	Yes
PLP:	Yes
Voluntary Cleanup & Investigation:	Yes
RCRA Treatment Storage & Disposal:	No
RCRA Generator:	No
Solid Waste Permit:	No
Dumps:	No
No Further Remedial Action Planned:	No
Delisted From PLP By MPCA:	No
LCP:	No
Brownfield:	No
Entity Type:	VIC

WIMN:

Legislative District:	62A
Status:	Active
Latitude:	44.95207692
Longitude:	-93.24325181
Coordinate Collection Method:	Digitized - Map Tool
Activity:	Multiple Activities
MPCA Id:	Multiple Activities
Major Watershed:	Mississippi River - Twin Cities

Click here to access Minnesota Pollution Control Agency:

N82 **INDUSTRIAL CHEMICAL LABS INC** **MN LUST** **U000273012**
North **2301 E 25TH ST** **MN UST** **N/A**
1/8-1/4 **MINNEAPOLIS, MN 55404** **MN WIMN**
0.168 mi. **MN Financial Assurance**
886 ft. **Site 5 of 5 in cluster N**

Relative:
Lower

Actual:
839 ft.

LUST:

Leak ID:	13152
MNPCA ID:	225524
Site ID:	213914
Source:	CORE
Interest Type:	Leak Site
Interest Phone:	NO CORE PI PH.
Interest Start Date:	11/24/1999 00:00:00
Interest End Date:	12/01/2006 08:13:00
Release Discovered Date:	11/22/1999
Leak Reported Date:	11/23/1999
Leak Site:	Leak Site - Tank and Petroleum Contamination
File Archive Box:	Not reported
File Archive Lot:	Not reported
Soil Digout Date:	Not reported
Cubic Yards Excavated:	Not reported
Conditional Closure Date:	Not reported
Complete Site Closure Date:	**12/20/1999 00:00:00**
Contaminated Soils Remaining:	Unknown
Enforcement Action Begin Date:	01/07/2000
Lust Trust Eligible:	Yes
Offsite Contamination:	Unknown
Reimbursement Awarded:	No
Std Letter Response Date:	Not reported
Surface Water Impact:	Unknown
Utility Project Flag:	No
TMSP Added:	12/04/1999 14:03:53
TMSP Last Update:	05/28/2014 14:53:04
Staff Id Last Update:	DBOETTC
Release From AST:	No
Release From UST:	Yes
Tank Registration Status Code:	F
VPIC Application Date:	Not reported
VPIC Acres:	Not reported
Addr Id:	272490
Township Name:	Fort Snelling
Active Flag:	Yes
Country Code:	USA
Foreign State:	Not reported
Foreign Zone:	Not reported
State County Code:	MN
Vapor Intrusion Checked Flag:	Not reported
Soil Gas Data Collected Flag:	Not reported
Soil Gas Action Level Flag:	Not reported
Sub Slab Sample Collected Flag:	Not reported
Indoor Air Collected Flag:	Not reported
Vapor Intrusion Action Flag:	Not reported
Vapor Intrusion Comments:	Not reported
Soil Gas Data Comments:	Not reported
Comments:	Not reported

Leak GW Info:

MN PCA ID:	225524
Dw Supply Contam:	Not reported

INDUSTRIAL CHEMICAL LABS INC (Continued) **U000273012**

Free Product Observed:	Not reported
Free Product Thickness:	Not reported
Ground Water Contam:	No
GW Cleanup Goal:	0
Gw Exceeds Cleanup Goal:	Not reported
Cleanup Goal Achieved:	Not reported
Water Supply Exceeds Ral:	Not reported
Well Type Code:	Not reported
Impacted Aquifer Code:	Not reported
TMSP Added:	12/04/1999 14:07:36
TMSP Last Update:	11/04/2003 12:57:09
Staff Id Last Update:	RSUCHAN
Mtbe Present Now:	Not reported
Mtbe Present Historically:	Not reported
Mtbe High Ug Per Liter Char:	Not reported
Mtbe High Ug Per Liter Numb:	Not reported
Mtbe High Level Date:	Not reported
Free Product At Close:	Not reported
Staff Id Ass:	Not reported
PWS Well:	Not reported
Prot Flag:	Not reported
Sens Flag:	Not reported

Leak Product Released:

MN PCA ID:	225524
Prod Released Sequence Id:	33524
Leak Product:	Gasoline, Type Unknown
Tmsp Added:	02/28/2003 16:22:46
Tmsp Last_updt:	02/28/2003 16:22:46
Staff Id Last Updt:	CMCLAIN

UST:

Tank:

MPCA Tank Number:	001
Tank Registration Date:	03/30/1987 00:00:00
Tank Storage Capacity:	10000
Tank Dual Use:	N
Tank Status:	**Removed**
Tank Stored Product:	Gasoline
Tank Construction Material:	Bare/Paint/Asph Coat Steel
Tank Cathodic Protection:	None
Piping Cathodic Protection:	None
Piping Material:	Steel/Iron
Second Contain Tank:	Steel/Iron
Second Contain Pipe:	Not reported
Tank Dispenser:	Suction
Above/ Under Ground:	Under Ground
AST Base Material:	Not reported
Piping Material Description:	Not reported
Unregulated Tank Registration Date:	Not reported
Heating Product Flag:	Unknown
Haz Waste Generator Id:	Not reported
Product Replaced Date:	Not reported
Sludge Disposal Facility:	Not reported
Comments:	Not reported
Date Added:	10/10/1999 10:56:35
Date Last Updated:	01/07/2013 10:51:11

INDUSTRIAL CHEMICAL LABS INC (Continued) **U000273012**

Staff Id Who Did The Last Update: RSUCHAN
In Compliance: No
Serial Number: Not reported

Tank Action:
MPCA Tank Number: 001
Above Or Underground: Under Ground
Tank Action ID: 287010
Contractor Number: Not reported
Supervisor Number: Not reported
Tank Action: Install Tank
Action Date: 01/01/1900 00:00:00
Action Date Unknown: Not reported
Corrosion Expert Name: Not reported
Lab Flag: Not reported
Date Added: 05/05/2000 08:31:14
Date Last Updated: 05/04/2002 08:16:12
Staff Id Who Did The Last Update: TANKS

Tank Compartment:
MPCA Tank Number: 001
Above Or Underground: Under Ground
Compartment Number: 1
Tank Stored Product Code: 14
Tank Stored Product Desc: GASOLINE
Compartment Cap: 10000
Heating: Unknown
Other Desc: Not reported
Date Added: 10/10/1999 10:58:03
Date Last Updated: 05/04/2002 08:16:12
Staff Id Who Did The Last Update: TANKS

Tabsite:
Program Interest Id: 200084
Above Or Underground: Under Ground
Facility Code: 19
Indian Reservation: No
UST Registration Date: 03/30/1987 00:00:00
AST Registration Date: Not reported
Date Added: 07/23/1992 19:11:05
Date Last Updated: 05/23/2003 09:21:02
Staff Id Who Did The Last Update: SYS
Max Monthly Gallons: Not reported
Vapor Recovery Installed: Unknown
Vapor Notify Required: Unknown

Lat Long:
Program Id: 200084
Latlong ID: 0
Latitude Degrees: Not reported
Latitude Minutes: Not reported
Latitude Seconds: Not reported
Longitude Degrees: Not reported
Longitude Minutes: Not reported
Longitude Seconds: Not reported

INDUSTRIAL CHEMICAL LABS INC (Continued) **U000273012**

Collection Date:	Not reported
LatLong Description:	Not reported
TMSP Added:	12/12/2014 12:23:37
Date Last Updated:	12/12/2014 12:23:37
Staff Id Last Updated:	JHENRY
Coord Source Type:	Not reported
Org Name Source:	Not reported

Program Id:	200084
Latlong ID:	156605
Latitude Degrees:	44
Latitude Minutes:	57
Latitude Seconds:	26.37
Longitude Degrees:	-93
Longitude Minutes:	14
Longitude Seconds:	21.17
Collection Date:	03/22/2010 17:46:57
LatLong Description:	Not reported
TMSP Added:	03/22/2010 18:26:15
Date Last Updated:	03/22/2010 18:26:15
Staff Id Last Updated:	MAPT_NC
Coord Source Type:	Not reported
Org Name Source:	Not reported

WIMN:

Legislative District:	63A
Status:	Inactive
Latitude:	44.95732602
Longitude:	-93.23921396
Coordinate Collection Method:	Address Matching House Number
Activity:	Multiple Activities
MPCA Id:	Multiple Activities
Major Watershed:	Mississippi River - Twin Cities

Click here to access Minnesota Pollution Control Agency:

MN Financial Assurance 1:

PROGRAM ID:	200084
Township Name:	Not reported
Region:	1
Interest Type:	Deleted Tank Site
ADDR ID:	272490
Interest Telephone:	6517722229
Preferred ID:	11111
Interest Start Date:	07/23/1992
Interest End Date:	Not reported
Activity Flag:	Not reported
TMSP Added:	07/23/1992
TMSP Last Update:	08/28/2006 09:11:59
Staff ID Last Update:	RSUCHAN
Source:	TALES
Source ID:	0
Country Code:	USA
FOR State:	Not reported
FOR Zone:	Not reported
FIPS County Code:	053

INDUSTRIAL CHEMICAL LABS INC (Continued) **U000273012**

Comments:	Not reported

PROGRAM ID:	200084
Township Name:	Fort Snelling
Region:	1
Interest Type:	Tank site
ADDR ID:	272490
Interest Telephone:	NO CORE PI PH.
Preferred ID:	11111
Interest Start Date:	07/23/1992
Interest End Date:	08/28/2006
Activity Flag:	N
TMSP Added:	08/28/2006
TMSP Last Update:	11/10/2014 08:17:05
Staff ID Last Update:	RGAGLE
Source:	CORE
Source ID:	213914
Country Code:	USA
FOR State:	Not reported
FOR Zone:	Not reported
FIPS County Code:	053
Comments:	Not reported

PROGRAM ID:	225524
Township Name:	Not reported
Region:	1
Interest Type:	Deleted Leak Site
ADDR ID:	272490
Interest Telephone:	6517722229
Preferred ID:	13152
Interest Start Date:	11/24/1999
Interest End Date:	Not reported
Activity Flag:	Not reported
TMSP Added:	12/04/1999
TMSP Last Update:	12/01/2006 08:13:00
Staff ID Last Update:	RSUCHAN
Source:	TALES
Source ID:	0
Country Code:	USA
FOR State:	Not reported
FOR Zone:	Not reported
FIPS County Code:	053
Comments:	Not reported

PROGRAM ID:	225524
Township Name:	Fort Snelling
Region:	1
Interest Type:	Leak Site
ADDR ID:	272490
Interest Telephone:	NO CORE PI PH.
Preferred ID:	13152
Interest Start Date:	11/24/1999
Interest End Date:	12/01/2006
Activity Flag:	N
TMSP Added:	12/01/2006
TMSP Last Update:	11/10/2014 08:17:05
Staff ID Last Update:	RGAGLE

INDUSTRIAL CHEMICAL LABS INC (Continued) **U000273012**

Source:	CORE
Source ID:	213914
Country Code:	USA
FOR State:	Not reported
FOR Zone:	Not reported
FIPS County Code:	053
Comments:	Not reported

PROGRAM ID:	226336
Township Name:	Fort Snelling
Region:	1
Interest Type:	Petroleum Brownfield
ADDR ID:	272490
Interest Telephone:	NO CORE PI PH.
Preferred ID:	3232
Interest Start Date:	02/11/2000
Interest End Date:	01/01/2007
Activity Flag:	N
TMSP Added:	12/07/2006
TMSP Last Update:	01/21/2015 13:03:55
Staff ID Last Update:	SSCHMIT
Source:	CORE
Source ID:	213914
Country Code:	USA
FOR State:	Not reported
FOR Zone:	Not reported
FIPS County Code:	053
Comments:	Not reported

Latitude Longitude:

Program Id:	225524
Lat/Long ID:	1
Latitude Degrees:	44
Latitude Minutes:	57
Latitude Seconds:	24.600168
Longitude Degrees:	-93
Longitude Minutes:	14
Longitude Seconds:	20.332419
Collection Date:	10/06/2005 00:00:00
Lat/Long Description:	Site Center
TMSP Added:	10/26/2005 08:31:28
TMSP Last Update:	10/26/2005 08:31:28
Staff ID Last Update:	RSUCHAN
Coord Source Type:	2
Org Name Source:	Rebecca Gorney
Coord Coll Meth:	I2
Map Scale Code:	B
Source:	TALES
Site ID:	213914
Spatial ID:	51842669

Program Id:	225524
Lat/Long ID:	156605
Latitude Degrees:	44
Latitude Minutes:	57
Latitude Seconds:	26.37
Longitude Degrees:	-93

INDUSTRIAL CHEMICAL LABS INC (Continued) **U000273012**

Longitude Minutes:	14
Longitude Seconds:	21.17
Collection Date:	03/22/2010 17:46:57
Lat/Long Description:	Not reported
TMSP Added:	03/22/2010 18:26:15
TMSP Last Update:	03/22/2010 18:26:15
Staff ID Last Update:	MAPT_NC
Coord Source Type:	Not reported
Org Name Source:	Not reported
Coord Coll Meth:	A1
Map Scale Code:	Not reported
Source:	CORE
Site ID:	213914
Spatial ID:	51842669

Staff Name:

Program Id:	225524
Staff Sequence ID:	24533
Staff Type:	Not reported
Staff Name:	Not reported
TMSP Added:	12/04/1999 14:04:21
TMSP Last Update:	01/20/2012 10:39:36
Staff ID Last Update:	RSUCHAN
Last Name:	Not reported
First Name:	Not reported
Middle Initial:	Not reported
Functional Area Code:	LPM
Staff ID Number:	3311

Program Id:	225524
Staff Sequence ID:	9230
Staff Type:	Not reported
Staff Name:	Not reported
TMSP Added:	12/04/1999 14:04:05
TMSP Last Update:	01/20/2012 10:39:37
Staff ID Last Update:	RSUCHAN
Last Name:	Not reported
First Name:	Not reported
Middle Initial:	Not reported
Functional Area Code:	RRS
Staff ID Number:	3433

Latitude Longitude:

Program Id:	226336
Lat/Long ID:	0
Latitude Degrees:	Not reported
Latitude Minutes:	Not reported
Latitude Seconds:	Not reported
Longitude Degrees:	Not reported
Longitude Minutes:	Not reported
Longitude Seconds:	Not reported
Collection Date:	Not reported
Lat/Long Description:	Not reported
TMSP Added:	01/21/2015 13:03:15
TMSP Last Update:	01/21/2015 13:03:15

INDUSTRIAL CHEMICAL LABS INC (Continued) **U000273012**

Staff ID Last Update:	SSCHMIT
Coord Source Type:	Not reported
Org Name Source:	Not reported
Coord Coll Meth:	Not reported
Map Scale Code:	Not reported
Source:	TALES
Site ID:	213914
Spatial ID:	51865851

Program Id:	226336
Lat/Long ID:	156605
Latitude Degrees:	44
Latitude Minutes:	57
Latitude Seconds:	26.37
Longitude Degrees:	-93
Longitude Minutes:	14
Longitude Seconds:	21.17
Collection Date:	03/22/2010 17:46:57
Lat/Long Description:	Not reported
TMSP Added:	03/22/2010 18:26:15
TMSP Last Update:	03/22/2010 18:26:15
Staff ID Last Update:	MAPT_NC
Coord Source Type:	Not reported
Org Name Source:	Not reported
Coord Coll Meth:	A1
Map Scale Code:	Not reported
Source:	CORE
Site ID:	213914
Spatial ID:	51865851

Latitude Longitude:

Program Id:	200084
Lat/Long ID:	0
Latitude Degrees:	Not reported
Latitude Minutes:	Not reported
Latitude Seconds:	Not reported
Longitude Degrees:	Not reported
Longitude Minutes:	Not reported
Longitude Seconds:	Not reported
Collection Date:	Not reported
Lat/Long Description:	Not reported
TMSP Added:	12/12/2014 12:23:37
TMSP Last Update:	12/12/2014 12:23:37
Staff ID Last Update:	JHENRY
Coord Source Type:	Not reported
Org Name Source:	Not reported
Coord Coll Meth:	Not reported
Map Scale Code:	Not reported
Source:	TALES
Site ID:	213914
Spatial ID:	51370254

Program Id:	200084
Lat/Long ID:	156605
Latitude Degrees:	44
Latitude Minutes:	57

INDUSTRIAL CHEMICAL LABS INC (Continued) **U000273012**

Latitude Seconds:	26.37
Longitude Degrees:	-93
Longitude Minutes:	14
Longitude Seconds:	21.17
Collection Date:	03/22/2010 17:46:57
Lat/Long Description:	Not reported
TMSP Added:	03/22/2010 18:26:15
TMSP Last Update:	03/22/2010 18:26:15
Staff ID Last Update:	MAPT_NC
Coord Source Type:	Not reported
Org Name Source:	Not reported
Coord Coll Meth:	A1
Map Scale Code:	Not reported
Source:	CORE
Site ID:	213914
Spatial ID:	51370254

Tab Site:

Program Id:	200084
Facility Code:	19
Above or Under Code:	2
Indian Reservation:	N
Ust Registration Date:	03/30/1987 00:00:00
Ast Registration Date:	Not reported
TMSP Added:	07/23/1992 19:11:05
TMSP Last Update:	05/23/2003 09:21:02
Staff ID Last Update:	SYS
Max Monthy Gallons:	Not reported
Vapor Recovery Installed:	U
Vapor Notif Required:	U

---

83 **CALCO OF MINNEAPOLIS** **FINDS** **1004535059**
SE **2751 MINNEHAHA AVE** **MN WIMN** **N/A**
1/8-1/4 **MINNEAPOLIS, MN 55406**
0.168 mi.
887 ft.

Relative:
Lower

Actual:
840 ft.

FINDS:

Registry ID: 110008824790

Environmental Interest/Information System

US National Pollutant Discharge Elimination System (NPDES) module of the Compliance Information System (ICIS) tracks surface water permits issued under the Clean Water Act. Under NPDES, all facilities that discharge pollutants from any point source into waters of the United States are required to obtain a permit. The permit will likely contain limits on what can be discharged, impose monitoring and reporting requirements, and include other provisions to ensure that the discharge does not adversely affect water quality.

MN-DELTA (Minnesota - Permitting, Compliance, And Enforcement Information Management System) facilitates the issuance of permits and manages compliance.

CALCO OF MINNEAPOLIS (Continued) **1004535059**

WIMN:

Legislative District:	63A
Status:	Active
Latitude:	44.95268212
Longitude:	-93.23513862
Coordinate Collection Method:	Digitized - Map Tool
Activity:	Wastewater Discharger
MPCA Id:	MN0059960
Major Watershed:	Mississippi River - Twin Cities

Click here to access Minnesota Pollution Control Agency:

P84 **RAIL SUPPORT FACILITY** **MN WIMN** **S110439209**
NW **SEE LOCATION DESCRIPTION** **N/A**
1/8-1/4 **MINNEAPOLIS, MN 55404**
0.170 mi.
897 ft. **Site 1 of 2 in cluster P**

Relative:
Higher

Actual:
842 ft.

WIMN:

Legislative District:	63A
Status:	Inactive
Latitude:	44.95652971
Longitude:	-93.24240926
Coordinate Collection Method:	GPS - Survey Quality
Activity:	Voluntary Investigation & Cleanup (VIC)
MPCA Id:	VP23940
Major Watershed:	Mississippi River - Twin Cities

Click here to access Minnesota Pollution Control Agency:

P85 **RAIL SUPPORT FACILITY** **MN SRS** **S108939091**
NW **24TH STREET EAST AND HIAWATHA AVENUE** **MN LIENS** **N/A**
1/8-1/4 **MINNEAPOLIS, MN 55404** **MN INST CONTROL**
0.170 mi. **MN VIC**
897 ft. **Site 2 of 2 in cluster P**

Relative:
Higher

Actual:
842 ft.

MN SRS:

Facility ID:	VP23940
SEC Address:	Not reported
Link Id:	6723
Facility Type:	Railroad
Active:	True
Pay Complete:	False
MPCA Region:	Metro
Size Acres:	5.5
HRS Score:	Not reported
Enforcement Lead Agency:	MPCA
Federal Defferal Plot:	False
Petroleum Brownfields Prog?:	True
Emergency:	False
Site Classification:	False
RD/RA:	False
RL/FS:	False
Fund financed:	False
Npl:	False
Plp:	False

RAIL SUPPORT FACILITY (Continued) **S108939091**

District:	Metro
Program Referred from:	Not reported
Program Interest:	VIC
Physical Location:	Not reported
Natural Source damage:	False
Clean up Cost:	Not reported
Indian Reservation:	False
Reserve Name:	Not reported
MPCA Owned Wells at site:	False
Created By:	Pjensen
Date Created:	11/05/2007
Date Last Updated:	01/13/2015
Federal Facility:	False
Primary Funding Source:	Not reported
EPA Id:	Not reported
MPCA Id:	Not reported
Alpha Sort:	Not reported
Legal Distt:	62A
Congressional Distt:	5
Public Land Survey Method:	Not reported
Map Scale For PLS Locational Data:	Not reported
Township 2:	Not reported
Range:	Not reported
PLS Township Suffix:	Not reported
section:	Not reported
PLS Qtr Section (160 Acres):	Not reported
PLS Qtr-Qtr Section (40 Acres):	Not reported
Pls Qtr-Qtr-Qtr Section (10 Acres):	Not reported
Pls Qtr-Qtr-Qtr-Qtr Secion (2.5 Acres):	Not reported
Quad:	Not reported
NAD Number:	Not reported
Desc Of UTM Coord Pt:	Not reported
UTM Coord Pt Data Source:	Not reported
Org Providing UTM Coord Point Data:	Not reported
mpcapgmac:	Not reported
Utm Coord Pt Data Collection Method:	Not reported
Date Of Utm Coord Pt Data Collection:	Not reported
COL Date Qual:	Not reported
Map Scale:	Not reported
verifmeth:	Not reported
horizref:	Not reported
Utm Source:	Not reported
Utm Method:	Not reported
Utm Scale:	Not reported
Utm Accuracy:	Not reported
Utm East:	480880
Utm North:	4978150
Utm Zone:	Not reported
Basin Code:	2
Major Watershed:	20
Minor Watershed:	20113
Public Land Survey Method 2:	Not reported
Map Scale For PLS Locational Data 2:	Not reported
Township 2:	Not reported
Range 2:	Not reported
PLS Township Suffix 2:	Not reported
Section 2:	Not reported

RAIL SUPPORT FACILITY (Continued) **S108939091**

PLS Qtr Section (160 Acres) 2: Not reported
PLS Qtr-Qtr Section (40 Acres) 2: Not reported
PLS Qtr-Qtr Section (10 Acres) 2: Not reported
PLS Qtr-Qtr Section (2.5 Acres) 2: Not reported
Quad 2: Not reported
File Location: OnBase
VIC Application GIS: False
Notes: in PBP under LEAK17210 with MEK/BOarchived 7/19/12
Contact Type: Staff PL/PM (Project Leader/Project Manager)s
Company Name: MPCA
Contact Address: 520 Lafayette Rd N
Contact Address 2: Not reported
Contact City,St,Zip: St. Paul, MN 55155
Contact Province: Not reported
Contact Country: Not reported
Contact Postal code: Not reported
Contact Phone: 6512822381
Contact Phone Ext: Not reported
Contact Fax: 6512969707
Contact E-mail: shanna.schmitt@state.mn.us
Contact Cell Phone: Not reported
Contact Information Last Updated: 2007-11-08 00:00:00
Misc Contact Info: Not reported
Receive Invoice: F
Staff Id Num: 7773

Contact Type: Staff TA (Technical Analyst)
Company Name: MPCA
Contact Address: 520 Lafayette Rd N
Contact Address 2: Not reported
Contact City,St,Zip: St. Paul, MN 551554194
Contact Province: Not reported
Contact Country: Not reported
Contact Postal code: Not reported
Contact Phone: (651) 757-7821
Contact Phone Ext: Not reported
Contact Fax: 6512969707
Contact E-mail: john.betcher@state.mn.us
Contact Cell Phone: Not reported
Contact Information Last Updated: 2007-11-08 00:00:00
Misc Contact Info: Not reported
Receive Invoice: F
Staff Id Num: 3196

Contact Type: Voluntary Party
Company Name: Metro Transit
Contact Address: 560 Sixth Avenue North
Contact Address 2: Not reported
Contact City,St,Zip: Minneapolis, MN 55411
Contact Province: Not reported
Contact Country: Not reported
Contact Postal code: Not reported
Contact Phone: 6123497770
Contact Phone Ext: Not reported
Contact Fax: Not reported
Contact E-mail: Not reported
Contact Cell Phone: Not reported

RAIL SUPPORT FACILITY (Continued) **S108939091**

Contact Information Last Updated: 2007-11-08 00:00:00
Misc Contact Info: Not reported
Receive Invoice: T
Staff Id Num: Not reported

Contact Type: Consultant
Company Name: Braun Intertec
Contact Address: 1826 Buerkle Road
Contact Address 2: Not reported
Contact City,St,Zip: St. Paul, MN 55110
Contact Province: Not reported
Contact Country: Not reported
Contact Postal code: Not reported
Contact Phone: 6514877050
Contact Phone Ext: Not reported
Contact Fax: 6514871812
Contact E-mail: rjohnston@braunintertec.com
Contact Cell Phone: Not reported
Contact Information Last Updated: 2007-11-08 00:00:00
Misc Contact Info: Not reported
Receive Invoice: F
Staff Id Num: Not reported

Contaminant Id: 00-00-0
Contaminated Media: Ground Water
Req Cleanup Concluded: Not reported
Cleanup Lvl Measure Units: Not reported
Basis For Req Cleanup Lvl: Not reported
Max Residual Contamination: Not reported
Date Info Last Updated: 2010-03-15 00:00:00

Facid: VP23940
Event: 156
Additional Information: None Entered
Start Date: Not reported
End Date: 2008-10-03 00:00:00
Planned Start Date: Not reported
Planned End Date: Not reported
Date Info Last Updated: 2008-10-06 00:00:00
Record Number: 29472

Facid: VP23940
Event: 156
Additional Information: approval for Addendum #2
Start Date: Not reported
End Date: 2009-03-31 00:00:00
Planned Start Date: Not reported
Planned End Date: Not reported
Date Info Last Updated: 2009-03-31 00:00:00
Record Number: 30090

Facid: VP23940
Event: 158
Additional Information: None Entered
Start Date: Not reported
End Date: 2012-09-14 00:00:00
Planned Start Date: Not reported

RAIL SUPPORT FACILITY (Continued) **S108939091**

Planned End Date:	Not reported
Date Info Last Updated:	2012-09-13 00:00:00
Record Number:	35200

Facid:	VP23940
Event:	214
Additional Information:	Enviro Covenant
Start Date:	Not reported
End Date:	Not reported
Planned Start Date:	Not reported
Planned End Date:	2012-11-01 00:00:00
Date Info Last Updated:	2012-09-17 00:00:00
Record Number:	35250

Facid:	VP23940
Event:	VIC Program Participation Dates (Start/End)
Additional Information:	None Entered
Start Date:	2007-11-05 00:00:00
End Date:	Not reported
Planned Start Date:	Not reported
Planned End Date:	Not reported
Date Info Last Updated:	2007-11-08 00:00:00
Record Number:	27802

Facid:	VP23940
Event:	Phase I Investigation
Additional Information:	None Entered
Start Date:	Not reported
End Date:	2007-11-19 00:00:00
Planned Start Date:	Not reported
Planned End Date:	Not reported
Date Info Last Updated:	2013-09-19 00:00:00
Record Number:	37756

Facid:	VP23940
Event:	Phase II Investigation
Additional Information:	None Entered
Start Date:	Not reported
End Date:	2007-11-20 00:00:00
Planned Start Date:	Not reported
Planned End Date:	Not reported
Date Info Last Updated:	2013-09-19 00:00:00
Record Number:	37757

Facid:	VP23940
GW Recepts Prot by Rem Actn:	Not reported
Ecological receptors present:	False
Type of ecological receptors:	Not reported
Acres of contaminated soil:	5.5
Volume of contaminated soil:	27888
Acres of surface water impacted:	Not reported
Acres of wetland impacted:	Not reported
Acres of sediment impacted:	Not reported
GW Plume Area Acres:	Not reported
Cleanup Conducted:	False
Acres of Contam Soil remediate:	5.5
Volume of Soil Cleaned:	27888

RAIL SUPPORT FACILITY (Continued) **S108939091**

# Municipal wells contamd:	Not reported
# Dom wells contam:	Not reported
# People Impct SW intake contam:	Not reported
# Drums Revolved from site:	Not reported
Yr Soil Remediated:	Not reported
Acres of Soil w/ Restrict Access:	Not reported
Yr IC remedy complete:	Not reported
Yr GW remedy completed:	Not reported
Year GWIC completed:	Not reported
Acres of wetland of sediment remediated:	Not reported
Public financing:	False
Assurance help:	False
Land use Classfn At Site:	Not reported
Land use Vicinity Of Site:	Not reported
Deed notif Present On Site:	False
Restrictive Covenant Present:	False
Restrictions: Pending	
GW Pump and Treat Used at site:	False
Quaternary Perched:	False
Quaternary Water Table:	False
Quaternary Confined:	False
Cretaceous:	False
Plattville:	False
St. peter:	False
Prairie Duchien:	False
Jordan:	False
Ironton/Galesville:	False
Mt Simon Hinckley:	False
Precambrian Undefferentiated:	False
Other/Unknown Aquifier:	False
Date Info Last Updated:	2013-06-10 00:00:00
Inst Control Info Updated:	2013-06-10 00:00:00
Inst Control Filed Location:	Needed.
SW Classification (Primary):	Not reported
SW Classification (Secondary):	Not reported
Miscellaneous: Not reported	
SW Comments:	Not reported

LIENS:

Facility Id:	VP23940
Facility Type:	Railroad
Program:	VIC
File Loc:	OnBase
Deed Notification:	False
Environmental Covenant:	True
Restrictive or Env Covenant Desc:	Pending
Restrictive Covenant:	False
IC Update:	06/10/2013
IC Filing Loc:	Needed.
Event Desc:	Not reported
Start Date:	Not reported
End Date:	Not reported
Add Info:	Not reported
Notes:	Not reported

RAIL SUPPORT FACILITY (Continued) **S108939091**

MN INSTITUTIONAL CONTROL:

Facility ID:	VP23940
SEC Address:	Not reported
Core Program Interest Id:	53828890
Link Id:	6723
Facility Type:	Railroad
Active:	True
Pay Complete:	False
MPCA Region:	Metro
Size Acres:	5.5
HRS Score:	Not reported
Enforcement Lead Agency:	MPCA
Federal Defferal Plot:	False
Emergency:	False
Site Classification:	False
RD/RA:	False
RL/FS:	False
Fund financed:	False
NPL:	False
PLP:	False
Petroleum Brownfields Program:	True
District:	Metro
Program Reffered from:	Not reported
Program Interest:	VIC
Physical Location:	Not reported
Natural Source damage:	False
Clean up Cost:	Not reported
Indian Reservation:	False
Reserve Name:	Not reported
MPCA Owned Wells at site:	False
Created By:	Pjensen
Date Created:	11/05/2007
Date Last Updated:	01/13/2015
Federal Facility:	False
Primary Funding Source:	Not reported
EPA Id:	Not reported
MPCA Id:	Not reported
Alpha Sort:	Not reported
Legal Distt:	62A
Congressional Distt:	5
Public Land Survey Method:	Not reported
Map Scale For PLS Locational Data:	Not reported
Township 2:	Not reported
Range:	Not reported
PLS Township Suffix:	Not reported
section:	Not reported
PLS Qtr Section (160 Acres):	Not reported
PLS Qtr-Qtr Section (40 Acres):	Not reported
Pls Qtr-Qtr-Qtr Section (10 Acres):	Not reported
Pls Qtr-Qtr-Qtr-Qtr Secion (2.5 Acres):	Not reported
Quad:	Not reported
NAD Number:	Not reported
Desc Of UTM Coord Pt:	Not reported
UTM Coord Pt Data Source:	Not reported
Org Providing UTM Coord Point Data:	Not reported
mpcapgmac:	Not reported
Utm Coord Pt Data Collection Method:	Not reported

RAIL SUPPORT FACILITY (Continued) **S108939091**

Date Of Utm Coord Pt Data Collection:	Not reported
COL Date Qual:	Not reported
Map Scale:	Not reported
verifmeth:	Not reported
horizref:	Not reported
Utm Source:	Not reported
Utm Method:	Not reported
Utm Scale:	Not reported
Utm Accuracy:	Not reported
Utm East:	480880
Utm North:	4978150
Utm Zone:	Not reported
Basin Code:	2
Major Watershed:	20
Minor Watershed:	20113
Public Land Survey Method 2:	Not reported
Map Scale For PLS Locational Data 2:	Not reported
Township 2:	Not reported
Range 2:	Not reported
PLS Township Suffix 2:	Not reported
Section 2:	Not reported
PLS Qtr Section (160 Acres) 2:	Not reported
PLS Qtr-Qtr Section (40 Acres) 2:	Not reported
PLS Qtr-Qtr Section (10 Acres) 2:	Not reported
PLS Qtr-Qtr Section (2.5 Acres) 2:	Not reported
Quad 2:	Not reported
File Location:	OnBase
VIC Application GIS:	False
Notes:	in PBP under LEAK17210 with MEK/BOarchived 7/19/12
Contact Type:	Staff PL/PM (Project Leader/Project Manager)s
Company Name:	MPCA
Contact Address:	520 Lafayette Rd N
Contact Address 2:	Not reported
Contact City,St,Zip:	St. Paul, MN 55155
Contact Province:	Not reported
Contact Country:	Not reported
Contact Postal code:	Not reported
Contact Phone:	6512822381
Contact Phone Ext:	Not reported
Contact Fax:	6512969707
Contact E-mail:	shanna.schmitt@state.mn.us
Contact Cell Phone:	Not reported
Contact Information Last Updated:	2007-11-08 00:00:00
Misc Contact Info:	Not reported
Receive Invoice:	F
Staff Id Num:	7773

Contact Type:	Staff TA (Technical Analyst)
Company Name:	MPCA
Contact Address:	520 Lafayette Rd N
Contact Address 2:	Not reported
Contact City,St,Zip:	St. Paul, MN 551554194
Contact Province:	Not reported
Contact Country:	Not reported
Contact Postal code:	Not reported
Contact Phone:	(651) 757-7821
Contact Phone Ext:	Not reported

RAIL SUPPORT FACILITY (Continued) **S108939091**

Contact Fax:	6512969707
Contact E-mail:	john.betcher@state.mn.us
Contact Cell Phone:	Not reported
Contact Information Last Updated:	2007-11-08 00:00:00
Misc Contact Info:	Not reported
Receive Invoice:	F
Staff Id Num:	3196

Contact Type:	Voluntary Party
Company Name:	Metro Transit
Contact Address:	560 Sixth Avenue North
Contact Address 2:	Not reported
Contact City,St,Zip:	Minneapolis, MN 55411
Contact Province:	Not reported
Contact Country:	Not reported
Contact Postal code:	Not reported
Contact Phone:	6123497770
Contact Phone Ext:	Not reported
Contact Fax:	Not reported
Contact E-mail:	Not reported
Contact Cell Phone:	Not reported
Contact Information Last Updated:	2007-11-08 00:00:00
Misc Contact Info:	Not reported
Receive Invoice:	T
Staff Id Num:	Not reported

Contact Type:	Consultant
Company Name:	Braun Intertec
Contact Address:	1826 Buerkle Road
Contact Address 2:	Not reported
Contact City,St,Zip:	St. Paul, MN 55110
Contact Province:	Not reported
Contact Country:	Not reported
Contact Postal code:	Not reported
Contact Phone:	6514877050
Contact Phone Ext:	Not reported
Contact Fax:	6514871812
Contact E-mail:	rjohnston@braunintertec.com
Contact Cell Phone:	Not reported
Contact Information Last Updated:	2007-11-08 00:00:00
Misc Contact Info:	Not reported
Receive Invoice:	F
Staff Id Num:	Not reported

Contaminant Id:	00-00-0
Contaminated Media:	Ground Water
Req Cleanup Concluded:	Not reported
Cleanup Lvl Measure Units:	Not reported
Basis For Req Cleanup Lvl:	Not reported
Max Residual Contamination:	Not reported
Date Info Last Updated:	2010-03-15 00:00:00

Facid:	VP23940
Event:	156
Additional Information:	None Entered
Start Date:	Not reported
End Date:	2008-10-03 00:00:00

RAIL SUPPORT FACILITY (Continued) **S108939091**

Planned Start Date:	Not reported
Planned End Date:	Not reported
Date Info Last Updated:	2008-10-06 00:00:00
Record Number:	29472

Facid:	VP23940
Event:	156
Additional Information:	approval for Addendum #2
Start Date:	Not reported
End Date:	2009-03-31 00:00:00
Planned Start Date:	Not reported
Planned End Date:	Not reported
Date Info Last Updated:	2009-03-31 00:00:00
Record Number:	30090

Facid:	VP23940
Event:	158
Additional Information:	None Entered
Start Date:	Not reported
End Date:	2012-09-14 00:00:00
Planned Start Date:	Not reported
Planned End Date:	Not reported
Date Info Last Updated:	2012-09-13 00:00:00
Record Number:	35200

Facid:	VP23940
Event:	214
Additional Information:	Enviro Covenant
Start Date:	Not reported
End Date:	Not reported
Planned Start Date:	Not reported
Planned End Date:	2012-11-01 00:00:00
Date Info Last Updated:	2012-09-17 00:00:00
Record Number:	35250

Facid:	VP23940
Event:	VIC Program Participation Dates (Start/End)
Additional Information:	None Entered
Start Date:	2007-11-05 00:00:00
End Date:	Not reported
Planned Start Date:	Not reported
Planned End Date:	Not reported
Date Info Last Updated:	2007-11-08 00:00:00
Record Number:	27802

Facid:	VP23940
Event:	Phase I Investigation
Additional Information:	None Entered
Start Date:	Not reported
End Date:	2007-11-19 00:00:00
Planned Start Date:	Not reported
Planned End Date:	Not reported
Date Info Last Updated:	2013-09-19 00:00:00
Record Number:	37756

Facid:	VP23940
Event:	Phase II Investigation

RAIL SUPPORT FACILITY (Continued) **S108939091**

Additional Information:	None Entered
Start Date:	Not reported
End Date:	2007-11-20 00:00:00
Planned Start Date:	Not reported
Planned End Date:	Not reported
Date Info Last Updated:	2013-09-19 00:00:00
Record Number:	37757

Facid:	VP23940
GW Recepts Prot by Rem Actn:	Not reported
Ecological receptors present:	False
Type of ecological receptors:	Not reported
Acres of contaminated soil:	5.5
Volume of contaminated soil:	27888
Acres of surface water impacted:	Not reported
Acres of wetland impacted:	Not reported
Acres of sediment impacted:	Not reported
GW Plume Area Acres:	Not reported
Cleanup Conducted:	False
Acres of Contam Soil remediate:	5.5
Volume of Soil Cleaned:	27888
# Municipal wells contamd:	Not reported
# Dom wells contam:	Not reported
# People Impct SW intake contam:	Not reported
# Drums Revolved from site:	Not reported
Yr Soil Remediated:	Not reported
Acres of Soil w/ Restrict Access:	Not reported
Yr IC remedy complete:	Not reported
Yr GW remedy completed:	Not reported
Year GWIC completed:	Not reported
Acres of wetland of sediment remediated:	Not reported
Public financing:	False
Assurance help:	False
Land use Classfn At Site:	Not reported
Land use Vicinity Of Site:	Not reported
Deed notif Present On Site:	False
Restrictive Covenant Present:	False
Restrictions: Pending	
GW Pump and Treat Used at site:	False
Quaternary Perched:	False
Quaternary Water Table:	False
Quaternary Confined:	False
Cretaceous:	False
Plattville:	False
St. peter:	False
Prairie Duchien:	False
Jordan:	False
Ironton/Galesville:	False
Mt Simon Hinckley:	False
Precambrian Undefferentiated:	False
Other/Unknown Aquifier:	False
Date Info Last Updated:	2013-06-10 00:00:00
Inst Control Info Updated:	2013-06-10 00:00:00
Inst Control Filed Location:	Needed.
SW Classification (Primary):	Not reported
SW Classification (Secondary):	Not reported
Miscellaneous: Not reported	

RAIL SUPPORT FACILITY (Continued) **S108939091**

SW Comments: Not reported

MN Voluntary Investigation Cleanup Program:

Facility ID:	VP23940
Facility Type:	Railroad
Facility Address 2:	Not reported
Core Program Interest Id:	53828890
Link Id:	6723
Active:	True
Pay Complete:	False
MPCA Region:	Metro
Size Acres:	5.5
HRS Score:	Not reported
Enforcement Lead Agency:	MPCA
Federal Defferal Plot:	False
Petroleum Brownfields Prog?:	True
Emergency:	False
Site Classification:	False
RD/RA:	False
RL/FS:	False
Fund financed:	False
Npl:	False
Plp:	False
District:	Metro
Program Reffered from:	Not reported
Program Interest:	VIC
Physical Location:	Not reported
Natural Source damage:	False
Clean up Cost:	Not reported
Indian Reservation:	False
Reservation Name:	Not reported
MPCA Owned Wells at site:	False
Created By:	Pjensen
Date Created:	11/05/2007
Date Last Updated:	01/13/2015
Federal Facility:	False
Primary Funding Source:	Not reported
EPA Id:	Not reported
MPCA Id:	Not reported
Alpha Sort:	Not reported
Legal Distt:	62A
Congressional Dist:	5
Scale Of Map Used Pls Loc Data:	Not reported
Township:	Not reported
Range:	Not reported
Range East West:	Not reported
Section:	Not reported
Pls Qtr Section (160 Acres):	Not reported
Pls Qtr Qtr Section (40 Acres):	Not reported
Pls Qtr-Qtr-Qtr Section (10 Acres):	Not reported
Pls Qtr-Qtr-Qtr-Qtr Section (2.5 Acres):	Not reported
Quad:	Not reported
NAD Number:	Not reported
Desc Of UTM Coord Pt:	Not reported
UTM Coord Pt Data Source:	Not reported
Org Providing The UTM Coord Point Data:	Not reported

RAIL SUPPORT FACILITY (Continued) **S108939091**

Method For Loc Public Land Survey:	Not reported
Method Of Utm Coord Pt Data Collection:	Not reported
Date Of Utm Coord Pt Data Collection:	Not reported
COL Date Qual:	Not reported
Map Scale:	Not reported
Verification Method:	Not reported
horizref:	Not reported
Utm Source:	Not reported
Utm Method:	Not reported
Utm Scale:	Not reported
Utm Accuracy:	Not reported
Utm East:	480880
Utm North:	4978150
Utm Zone:	Not reported
Basin Code:	2
Major Watershed:	20
Major Watershed:	20113
Method For Loc Public Land Survey:	Not reported
Scale Of Map Used Pls Loc Data:	Not reported
Township 2:	Not reported
Range 2:	Not reported
Range East West:	Not reported
Section 2:	Not reported
Pls Qtr Section (160 Acres) 2:	Not reported
Pls Qtr Qtr Section (40 Acres)2:	Not reported
Pls Qtr Qtr Qtr Section (10 Acres)2:	Not reported
Pls Qtr Qtr Qtr Qtr Section (2.5 Acres) 2:	Not reported
Quad 2:	Not reported
File Location:	OnBase
GIS Application GIS:	False
Notes:	in PBP under LEAK17210 with MEK/BOarchived 7/19/12
Contact Type:	Staff PL/PM (Project Leader/Project Manager)s
Company Name:	MPCA
Contact Address:	520 Lafayette Rd N
Contact Address 2:	Not reported
Contact City,St,Zip:	St. Paul, MN 55155
Contact Province:	Not reported
Contact Country:	Not reported
Contact Postal code:	Not reported
Contact Phone:	6512822381
Contact Phone Ext:	Not reported
Contact Fax:	6512969707
Contact E-mail:	shanna.schmitt@state.mn.us
Contact Cell Phone:	Not reported
Contact Information Last Updated:	2007-11-08 00:00:00
Misc Contact Info:	Not reported
Receive Invoice:	F
Staff Id Num:	7773

Contact Type:	Staff TA (Technical Analyst)
Company Name:	MPCA
Contact Address:	520 Lafayette Rd N
Contact Address 2:	Not reported
Contact City,St,Zip:	St. Paul, MN 551554194
Contact Province:	Not reported
Contact Country:	Not reported
Contact Postal code:	Not reported

RAIL SUPPORT FACILITY (Continued) **S108939091**

Contact Phone:	(651) 757-7821
Contact Phone Ext:	Not reported
Contact Fax:	6512969707
Contact E-mail:	john.betcher@state.mn.us
Contact Cell Phone:	Not reported
Contact Information Last Updated:	2007-11-08 00:00:00
Misc Contact Info:	Not reported
Receive Invoice:	F
Staff Id Num:	3196

Contact Type:	Voluntary Party
Company Name:	Metro Transit
Contact Address:	560 Sixth Avenue North
Contact Address 2:	Not reported
Contact City,St,Zip:	Minneapolis, MN 55411
Contact Province:	Not reported
Contact Country:	Not reported
Contact Postal code:	Not reported
Contact Phone:	6123497770
Contact Phone Ext:	Not reported
Contact Fax:	Not reported
Contact E-mail:	Not reported
Contact Cell Phone:	Not reported
Contact Information Last Updated:	2007-11-08 00:00:00
Misc Contact Info:	Not reported
Receive Invoice:	T
Staff Id Num:	Not reported

Contact Type:	Consultant
Company Name:	Braun Intertec
Contact Address:	1826 Buerkle Road
Contact Address 2:	Not reported
Contact City,St,Zip:	St. Paul, MN 55110
Contact Province:	Not reported
Contact Country:	Not reported
Contact Postal code:	Not reported
Contact Phone:	6514877050
Contact Phone Ext:	Not reported
Contact Fax:	6514871812
Contact E-mail:	rjohnston@braunintertec.com
Contact Cell Phone:	Not reported
Contact Information Last Updated:	2007-11-08 00:00:00
Misc Contact Info:	Not reported
Receive Invoice:	F
Staff Id Num:	Not reported

Contaminant Id:	00-00-0
Contaminated Media:	Ground Water
Req Cleanup Concluded:	Not reported
Cleanup Lvl Measure Units:	Not reported
Basis For Req Cleanup Lvl:	Not reported
Max Residual Contamination:	Not reported
Date Info Last Updated:	2010-03-15 00:00:00

Facid:	VP23940
Event:	156
Additional Information:	None Entered

RAIL SUPPORT FACILITY (Continued) **S108939091**

Start Date:	Not reported
End Date:	2008-10-03 00:00:00
Planned Start Date:	Not reported
Planned End Date:	Not reported
Date Info Last Updated:	2008-10-06 00:00:00
Record Number:	29472

Facid:	VP23940
Event:	156
Additional Information:	approval for Addendum #2
Start Date:	Not reported
End Date:	2009-03-31 00:00:00
Planned Start Date:	Not reported
Planned End Date:	Not reported
Date Info Last Updated:	2009-03-31 00:00:00
Record Number:	30090

Facid:	VP23940
Event:	158
Additional Information:	None Entered
Start Date:	Not reported
End Date:	2012-09-14 00:00:00
Planned Start Date:	Not reported
Planned End Date:	Not reported
Date Info Last Updated:	2012-09-13 00:00:00
Record Number:	35200

Facid:	VP23940
Event:	214
Additional Information:	Enviro Covenant
Start Date:	Not reported
End Date:	Not reported
Planned Start Date:	Not reported
Planned End Date:	2012-11-01 00:00:00
Date Info Last Updated:	2012-09-17 00:00:00
Record Number:	35250

Facid:	VP23940
Event:	VIC Program Participation Dates (Start/End)
Additional Information:	None Entered
Start Date:	2007-11-05 00:00:00
End Date:	Not reported
Planned Start Date:	Not reported
Planned End Date:	Not reported
Date Info Last Updated:	2007-11-08 00:00:00
Record Number:	27802

Facid:	VP23940
Event:	Phase I Investigation
Additional Information:	None Entered
Start Date:	Not reported
End Date:	2007-11-19 00:00:00
Planned Start Date:	Not reported
Planned End Date:	Not reported
Date Info Last Updated:	2013-09-19 00:00:00
Record Number:	37756

RAIL SUPPORT FACILITY (Continued) **S108939091**

Facid:	VP23940
Event:	Phase II Investigation
Additional Information:	None Entered
Start Date:	Not reported
End Date:	2007-11-20 00:00:00
Planned Start Date:	Not reported
Planned End Date:	Not reported
Date Info Last Updated:	2013-09-19 00:00:00
Record Number:	37757

Facid:	VP23940
GW Recepts Prot by Rem Actn:	Not reported
Ecological receptors present:	False
Type of ecological receptors:	Not reported
Acres of contaminated soil:	5.5
Volume of contaminated soil:	27888
Acres of surface water impacted:	Not reported
Acres of wetland impacted:	Not reported
Acres of sediment impacted:	Not reported
GW Plume Area Acres:	Not reported
Cleanup Conducted:	False
Acres of Contam Soil remediate:	5.5
Volume of Soil Cleaned:	27888
# Municipal wells contamd:	Not reported
# Dom wells contam:	Not reported
# People Impct SW intake contam:	Not reported
# Drums Revolved from site:	Not reported
Yr Soil Remediated:	Not reported
Acres of Soil w/ Restrict Access:	Not reported
Yr IC remedy complete:	Not reported
Yr GW remedy completed:	Not reported
Year GWIC completed:	Not reported
Acres of wetland of sediment remediated:	Not reported
Public financing:	False
Assurance help:	False
Land use Classfn At Site:	Not reported
Land use Vicinity Of Site:	Not reported
Deed notif Present On Site:	False
Restrictive Covenant Present:	False
Restrictions: Pending	
GW Pump and Treat Used at site:	False
Quaternary Perched:	False
Quaternary Water Table:	False
Quaternary Confined:	False
Cretaceous:	False
Plattville:	False
St. peter:	False
Prairie Duchien:	False
Jordan:	False
Ironton/Galesville:	False
Mt Simon Hinckley:	False
Precambrian Undefferentiated:	False
Other/Unknown Aquifier:	False
Date Info Last Updated:	2013-06-10 00:00:00
Inst Control Info Updated:	2013-06-10 00:00:00
Inst Control Filed Location:	Needed.
SW Classification (Primary):	Not reported

RAIL SUPPORT FACILITY (Continued) **S108939091**

SW Classification (Secondary): Not reported
Miscellaneous: Not reported
SW Comments: Not reported

Q86
NNE
1/8-1/4
0.172 mi.
908 ft.

2508 24TH AVE S
MINNEAPOLIS, MN 55406

EDR US Hist Cleaners **1015028142**
N/A

Site 1 of 7 in cluster Q

Relative:
Lower

Actual:
838 ft.

EDR Historical Cleaners:

Name: BEST CLEANING & RESTORATION SERVICE
Year: 2005
Address: 2508 24TH AVE S

Name: BEST CLEANING & RESTORATION SERVICE
Year: 2006
Address: 2508 24TH AVE S

Name: BEST CLEANING & RESTORATION SERVICE
Year: 2008
Address: 2508 24TH AVE S

Q87
NNE
1/8-1/4
0.172 mi.
908 ft.

BEST CLEANING AND RESTORATION
2508 24TH AVE S
MINNEAPOLIS, MN 55406

RCRA NonGen / NLR **1000234520**
FINDS **MND051443919**
MN WIMN

Site 2 of 7 in cluster Q

Relative:
Lower

Actual:
838 ft.

RCRA NonGen / NLR:

Date form received by agency: 11/08/1996
Facility name: BEST CLEANING AND RESTORATION
Site name: BEST CLEANING & RESTORATION
Facility address: 2508 24TH AVE S
MINNEAPOLIS, MN 55406
EPA ID: MND051443919
Contact: MONTE LOVIG
Contact address: 2508 24TH AVE S
MINNEAPOLIS, MN 55406
Contact country: US
Contact telephone: (763) 473-0132
Contact email: Not reported
EPA Region: 05
Land type: Private
Classification: Non-Generator
Description: Handler: Non-Generators do not presently generate hazardous waste

Owner/Operator Summary:

Owner/operator name: NAME NOT REPORTED
Owner/operator address: ADDRESS NOT REPORTED
CITY NOT REPORTED, AK 99998
Owner/operator country: Not reported
Owner/operator telephone: (312) 555-1212
Legal status: Private
Owner/Operator Type: Operator

BEST CLEANING AND RESTORATION (Continued) **1000234520**

Owner/Op start date: Not reported
Owner/Op end date: Not reported

Owner/operator name: BEST CLEANING AND RESTORATION
Owner/operator address: 2508 24TH AVE S
MINNEAPOLIS, MN 55406
Owner/operator country: Not reported
Owner/operator telephone: (612) 721-0010
Legal status: Private
Owner/Operator Type: Owner
Owner/Op start date: Not reported
Owner/Op end date: Not reported

Owner/operator name: BEST CLEANING & RESTORATION
Owner/operator address: 2508 24TH AVE S
MINNEAPOLIS, MN 55406
Owner/operator country: US
Owner/operator telephone: (763) 473-0132
Legal status: Private
Owner/Operator Type: Operator
Owner/Op start date: 07/26/1999
Owner/Op end date: Not reported

Handler Activities Summary:
U.S. importer of hazardous waste: No
Mixed waste (haz. and radioactive): No
Recycler of hazardous waste: No
Transporter of hazardous waste: No
Treater, storer or disposer of HW: No
Underground injection activity: No
On-site burner exemption: No
Furnace exemption: No
Used oil fuel burner: No
Used oil processor: No
User oil refiner: No
Used oil fuel marketer to burner: No
Used oil Specification marketer: No
Used oil transfer facility: No
Used oil transporter: No

. Waste code: D002
. Waste name: CORROSIVE WASTE

. Waste code: D008
. Waste name: LEAD

. Waste code: F001
. Waste name: THE FOLLOWING SPENT HALOGENATED SOLVENTS USED IN DEGREASING: TETRACHLOROETHYLENE, TRICHLORETHYLENE, METHYLENE CHLORIDE, 1,1,1-TRICHLOROETHANE, CARBON TETRACHLORIDE AND CHLORINATED FLUOROCARBONS; ALL SPENT SOLVENT MIXTURES/BLENDS USED IN DEGREASING CONTAINING, BEFORE USE, A TOTAL OF TEN PERCENT OR MORE (BY VOLUME) OF ONE OR MORE OF THE ABOVE HALOGENATED SOLVENTS OR THOSE SOLVENTS LISTED IN F002, F004, AND F005; AND STILL BOTTOMS FROM THE RECOVERY OF THESE SPENT SOLVENTS AND SPENT SOLVENT MIXTURES.

BEST CLEANING AND RESTORATION (Continued) **1000234520**

Historical Generators:
Date form received by agency: 03/24/1995
Site name: BEST CLEANING AND RESTORATION
Classification: Not a generator, verified

Violation Status: No violations found

Evaluation Action Summary:
Evaluation date: 05/07/1987
Evaluation: COMPLIANCE EVALUATION INSPECTION ON-SITE
Area of violation: Not reported
Date achieved compliance: Not reported
Evaluation lead agency: State

FINDS:

Registry ID: 110003765694

Environmental Interest/Information System
RCRAInfo is a national information system that supports the Resource Conservation and Recovery Act (RCRA) program through the tracking of events and activities related to facilities that generate, transport, and treat, store, or dispose of hazardous waste. RCRAInfo allows RCRA program staff to track the notification, permit, compliance, and corrective action activities required under RCRA.

CRITERIA AND HAZARDOUS AIR POLLUTANT INVENTORY

MN-DELTA (Minnesota - Permitting, Compliance, And Enforcement Information Management System) facilitates the issuance of permits and manages compliance.

WIMN:
Legislative District: 63A
Status: Active
Latitude: 44.95718569
Longitude: -93.23775990
Coordinate Collection Method: Address Matching House Number
Activity: Hazardous Waste, Small to Minimal QG
MPCA Id: MND051443919
Major Watershed: Mississippi River - Twin Cities

Click here to access Minnesota Pollution Control Agency:

O88 **UMP SMILEYS CLINIC** **MN WIMN** **S110443381**
SW **2020 28TH ST E** **N/A**
1/8-1/4 **MINNEAPOLIS, MN 55407**
0.174 mi.
918 ft. **Site 2 of 13 in cluster O**

Relative:
Higher

Actual:
848 ft.

WIMN:
Legislative District: 62A
Status: Active
Latitude: 44.95201910
Longitude: -93.24335180
Coordinate Collection Method: Address Matching House Number

UMP SMILEYS CLINIC (Continued) **S110443381**

Activity: Hazardous Waste, Small to Minimal QG
MPCA Id: MNS000130351
Major Watershed: Mississippi River - Twin Cities

Click here to access Minnesota Pollution Control Agency:

O89
SW
1/8-1/4
0.175 mi.
925 ft.

HIAWATHA BUSINESS CENTER #3
2020 EAST 28TH STREET
MINNEAPOLIS, MN 55407

MN SRS **S108236511**
MN LIENS **N/A**
MN VIC

Site 3 of 13 in cluster O

Relative:
Higher

Actual:
848 ft.

MN SRS:

Facility ID:	VP20772
SEC Address:	Not reported
Link Id:	6408
Facility Type:	Other
Active:	False
Pay Complete:	False
MPCA Region:	Metro
Size Acres:	4.9000001
HRS Score:	13
Enforcement Lead Agency:	Joint
Federal Defferal Plot:	False
Petroleum Brownfields Prog?:	False
Emergency:	False
Site Classification:	False
RD/RA:	True
RL/FS:	True
Fund financed:	False
Npl:	False
Plp:	True
District:	Metro
Program Referred from:	MDA
Program Interest:	VIC
Physical Location:	Intersection of Hiawatha and East 28th Street in Mineapolis
Natural Source damage:	False
Clean up Cost:	Not reported
Indian Reservation:	False
Reserve Name:	Not reported
MPCA Owned Wells at site:	False
Created By:	Pjensen
Date Created:	11/01/2006
Date Last Updated:	11/30/2011
Federal Facility:	False
Primary Funding Source:	Not reported
EPA Id:	Not reported
MPCA Id:	Not reported
Alpha Sort:	Not reported
Legal Distt:	57B
Congressional Distt:	6
Public Land Survey Method:	Not reported
Map Scale For PLS Locational Data:	Not reported
Township 2:	Not reported
Range:	Not reported
PLS Township Suffix:	Not reported
section:	Not reported
PLS Qtr Section (160 Acres):	Not reported

HIAWATHA BUSINESS CENTER #3 (Continued) **S108236511**

PLS Qtr-Qtr Section (40 Acres):	Not reported
Pls Qtr-Qtr-Qtr Section (10 Acres):	Not reported
Pls Qtr-Qtr-Qtr-Qtr Secion (2.5 Acres):	Not reported
Quad:	Not reported
NAD Number:	83
Desc Of UTM Coord Pt:	Not reported
UTM Coord Pt Data Source:	Not reported
Org Providing UTM Coord Point Data:	Not reported
mpcapgmac:	Not reported
Utm Coord Pt Data Collection Method:	Not reported
Date Of Utm Coord Pt Data Collection:	Not reported
COL Date Qual:	Not reported
Map Scale:	Not reported
verifmeth:	Not reported
horizref:	Not reported
Utm Source:	2
Utm Method:	I1
Utm Scale:	A
Utm Accuracy:	Not reported
Utm East:	480801.51270000002
Utm North:	4977652.4404999996
Utm Zone:	15
Basin Code:	Not reported
Major Watershed:	Not reported
Minor Watershed:	Not reported
Public Land Survey Method 2:	Not reported
Map Scale For PLS Locational Data 2:	Not reported
Township 2:	Not reported
Range 2:	Not reported
PLS Township Suffix 2:	Not reported
Section 2:	Not reported
PLS Qtr Section (160 Acres) 2:	Not reported
PLS Qtr-Qtr Section (40 Acres) 2:	Not reported
PLS Qtr-Qtr Section (10 Acres) 2:	Not reported
PLS Qtr-Qtr Section (2.5 Acres) 2:	Not reported
Quad 2:	Not reported
File Location:	Staff Member's Desk
VIC Application GIS:	False
Notes:	MDA Lead site - Pesticide facility Arsenic contaminated soil and ground water - Superfund # 348
Contact Type:	Former Staff Project Leader/Project Manager
Company Name:	MPCA
Contact Address:	520 Lafayette Rd N
Contact Address 2:	Not reported
Contact City,St,Zip:	St. Paul, MN 551554194
Contact Province:	Not reported
Contact Country:	Not reported
Contact Postal code:	Not reported
Contact Phone:	(651) 757-1459
Contact Phone Ext:	Not reported
Contact Fax:	6512969707
Contact E-mail:	gerald.stahnke@state.mn.us
Contact Cell Phone:	Not reported
Contact Information Last Updated:	2008-06-12 00:00:00
Misc Contact Info:	Not reported
Receive Invoice:	F
Staff Id Num:	3408

HIAWATHA BUSINESS CENTER #3 (Continued) **S108236511**

Contact Type:	Staff TA (Technical Analyst)
Company Name:	MPCA
Contact Address:	520 Lafayette Rd N
Contact Address 2:	Not reported
Contact City,St,Zip:	St. Paul, MN 551554194
Contact Province:	Not reported
Contact Country:	Not reported
Contact Postal code:	Not reported
Contact Phone:	(651) 757-1802
Contact Phone Ext:	Not reported
Contact Fax:	Not reported
Contact E-mail:	jennifer.haas@state.mn.us
Contact Cell Phone:	Not reported
Contact Information Last Updated:	2005-06-22 00:00:00
Misc Contact Info:	Not reported
Receive Invoice:	F
Staff Id Num:	3257

Contact Type:	Owner
Company Name:	Ryan Companies US, Inc.
Contact Address:	50 South Tenth Street, Suite 300
Contact Address 2:	Not reported
Contact City,St,Zip:	Minneapolis, MN 554032012
Contact Province:	Not reported
Contact Country:	Not reported
Contact Postal code:	Not reported
Contact Phone:	6124924331
Contact Phone Ext:	Not reported
Contact Fax:	Not reported
Contact E-mail:	Not reported
Contact Cell Phone:	Not reported
Contact Information Last Updated:	2005-06-22 00:00:00
Misc Contact Info:	Not reported
Receive Invoice:	F
Staff Id Num:	Not reported

Contact Type:	Former Staff Project Leader/Project Manager
Company Name:	MPCA
Contact Address:	520 Lafayette Rd N
Contact Address 2:	Not reported
Contact City,St,Zip:	St. Paul, MN 551554194
Contact Province:	Not reported
Contact Country:	Not reported
Contact Postal code:	Not reported
Contact Phone:	(651) 757-3080
Contact Phone Ext:	Not reported
Contact Fax:	Not reported
Contact E-mail:	karen.kromar@state.mn.us
Contact Cell Phone:	Not reported
Contact Information Last Updated:	2005-10-20 00:00:00
Misc Contact Info:	Not reported
Receive Invoice:	F
Staff Id Num:	3316

Contact Type:	Voluntary Party
Company Name:	Universal Hospital Services, Inc.
Contact Address:	7700 France Avenue South, Suite 275

HIAWATHA BUSINESS CENTER #3 (Continued) **S108236511**

Contact Address 2:	Not reported
Contact City,St,Zip:	Edina, MN 554355228
Contact Province:	Not reported
Contact Country:	Not reported
Contact Postal code:	Not reported
Contact Phone:	9528933200
Contact Phone Ext:	Not reported
Contact Fax:	Not reported
Contact E-mail:	Not reported
Contact Cell Phone:	Not reported
Contact Information Last Updated:	2006-11-01 00:00:00
Misc Contact Info:	Not reported
Receive Invoice:	T
Staff Id Num:	Not reported

Contact Type:	Consultant
Company Name:	Peer Engineering, Inc.
Contact Address:	7615 Golden Triangle Drive
Contact Address 2:	Suite N
Contact City,St,Zip:	Eden Prairie, MN 55344
Contact Province:	Not reported
Contact Country:	Not reported
Contact Postal code:	Not reported
Contact Phone:	9528313341
Contact Phone Ext:	Not reported
Contact Fax:	9528314552
Contact E-mail:	sjansen@peerenvironmental.com
Contact Cell Phone:	Not reported
Contact Information Last Updated:	2006-11-01 00:00:00
Misc Contact Info:	Not reported
Receive Invoice:	F
Staff Id Num:	Not reported

Contact Type:	Legal Counsel
Company Name:	Briggs & Morgan
Contact Address:	2200 IDS Center
Contact Address 2:	80 South 8th Street
Contact City,St,Zip:	Minneapolis, MN 554022157
Contact Province:	Not reported
Contact Country:	Not reported
Contact Postal code:	Not reported
Contact Phone:	6129778156
Contact Phone Ext:	Not reported
Contact Fax:	6129778650
Contact E-mail:	mfranken@briggs.com
Contact Cell Phone:	Not reported
Contact Information Last Updated:	2006-11-01 00:00:00
Misc Contact Info:	Not reported
Receive Invoice:	F
Staff Id Num:	Not reported

Contaminant Id:	Arsenic
Contaminated Media:	Soil
Req Cleanup Concluded:	Not reported
Cleanup Lvl Measure Units:	Not reported
Basis For Req Cleanup Lvl:	Not reported
Max Residual Contamination:	Not reported

HIAWATHA BUSINESS CENTER #3 (Continued) **S108236511**

Date Info Last Updated:	2002-10-03 00:00:00

Contaminant Id:	Arsenic
Contaminated Media:	Ground Water
Req Cleanup Concluded:	Not reported
Cleanup Lvl Measure Units:	Not reported
Basis For Req Cleanup Lvl:	Not reported
Max Residual Contamination:	Not reported
Date Info Last Updated:	2002-10-03 00:00:00

Facid:	VP20772
Event:	VIC Program Participation Dates (Start/End)
Additional Information:	None Entered
Start Date:	2006-11-01 00:00:00
End Date:	2006-11-14 00:00:00
Planned Start Date:	Not reported
Planned End Date:	Not reported
Date Info Last Updated:	2006-11-01 00:00:00
Record Number:	26084

Facid:	VP20772
Event:	No Association Determination Issued
Additional Information:	For IR of lead in soil.
Start Date:	Not reported
End Date:	2006-11-13 00:00:00
Planned Start Date:	Not reported
Planned End Date:	Not reported
Date Info Last Updated:	2006-11-16 00:00:00
Record Number:	26140

Facid:	VP20772
GW Recepts Prot by Rem Actn:	Not reported
Ecological receptors present:	False
Type of ecological receptors:	Not reported
Acres of contaminated soil:	Not reported
Volume of contaminated soil:	Not reported
Acres of surface water impacted:	Not reported
Acres of wetland impacted:	Not reported
Acres of sediment impacted:	Not reported
GW Plume Area Acres:	Not reported
Cleanup Conducted:	False
Acres of Contam Soil remediate:	Not reported
Volume of Soil Cleaned:	Not reported
# Municipal wells contamd:	Not reported
# Dom wells contam:	Not reported
# People Impct SW intake contam:	Not reported
# Drums Revolved from site:	Not reported
Yr Soil Remediated:	Not reported
Acres of Soil w/ Restrict Access:	Not reported
Yr IC remedy complete:	Not reported
Yr GW remedy completed:	Not reported
Year GWIC completed:	Not reported
Acres of wetland of sediment remediated:	Not reported
Public financing:	False
Assurance help:	True
Land use Classfn At Site:	Not reported
Land use Vicinity Of Site:	Not reported

HIAWATHA BUSINESS CENTER #3 (Continued) **S108236511**

Deed notif Present On Site:	False
Restrictive Covenant Present:	False
Restrictions: Not reported	
GW Pump and Treat Used at site:	False
Quaternary Perched:	False
Quaternary Water Table:	False
Quaternary Confined:	False
Cretaceous:	False
Plattville:	False
St. peter:	False
Prairie Duchien:	False
Jordan:	False
Ironton/Galesville:	False
Mt Simon Hinckley:	False
Precambrian Undefferentiated:	False
Other/Unknown Aquifier:	False
Date Info Last Updated:	2011-01-28 00:00:00
Inst Control Info Updated:	2011-01-28 00:00:00
Inst Control Filed Location:	Not reported
SW Classification (Primary):	Not reported
SW Classification (Secondary):	Not reported
Miscellaneous: Not reported	
SW Comments:	Not reported

LIENS:

Facility Id:	VP20772
Facility Type:	Other
Program:	VIC
File Loc:	Staff Member's Desk
Deed Notification:	False
Environmental Covenant:	False
Restrictive or Env Covenant Desc:	Not reported
Restrictive Covenant:	False
IC Update:	01/28/2011
IC Filing Loc:	Not reported
Event Desc:	Not reported
Start Date:	Not reported
End Date:	Not reported
Add Info:	Not reported
Notes:	Not reported

MN Voluntary Investigation Cleanup Program:

Facility ID:	VP20772
Facility Type:	Other
Facility Address 2:	Not reported
Core Program Interest Id:	55132400
Link Id:	6408
Active:	False
Pay Complete:	False
MPCA Region:	Metro
Size Acres:	4.9000001
HRS Score:	13
Enforcement Lead Agency:	Joint
Federal Defferal Plot:	False
Petroleum Brownfields Prog?:	False

HIAWATHA BUSINESS CENTER #3 (Continued) **S108236511**

Emergency:	False
Site Classification:	False
RD/RA:	True
RL/FS:	True
Fund financed:	False
Npl:	False
Plp:	True
District:	Metro
Program Reffered from:	MDA
Program Interest:	VIC
Physical Location:	Intersection of Hiawatha and East 28th Street in Mineapolis
Natural Source damage:	False
Clean up Cost:	Not reported
Indian Reservation:	False
Reservation Name:	Not reported
MPCA Owned Wells at site:	False
Created By:	Pjensen
Date Created:	11/01/2006
Date Last Updated:	11/30/2011
Federal Facility:	False
Primary Funding Source:	Not reported
EPA Id:	Not reported
MPCA Id:	Not reported
Alpha Sort:	Not reported
Legal Distt:	57B
Congressional Dist:	6
Scale Of Map Used Pls Loc Data:	Not reported
Township:	Not reported
Range:	Not reported
Range East West:	Not reported
Section:	Not reported
Pls Qtr Section (160 Acres):	Not reported
Pls Qtr Qtr Section (40 Acres):	Not reported
Pls Qtr-Qtr-Qtr Section (10 Acres):	Not reported
Pls Qtr-Qtr-Qtr-Qtr Section (2.5 Acres):	Not reported
Quad:	Not reported
NAD Number:	83
Desc Of UTM Coord Pt:	Not reported
UTM Coord Pt Data Source:	Not reported
Org Providing The UTM Coord Point Data:	Not reported
Method For Loc Public Land Survey:	Not reported
Method Of Utm Coord Pt Data Collection:	Not reported
Date Of Utm Coord Pt Data Collection:	Not reported
COL Date Qual:	Not reported
Map Scale:	Not reported
Verification Method:	Not reported
horizref:	Not reported
Utm Source:	2
Utm Method:	I1
Utm Scale:	A
Utm Accuracy:	Not reported
Utm East:	480801.51270000002
Utm North:	4977652.4404999996
Utm Zone:	15
Basin Code:	Not reported
Major Watershed:	Not reported
Major Watershed:	Not reported

HIAWATHA BUSINESS CENTER #3 (Continued) **S108236511**

Method For Loc Public Land Survey: Not reported
Scale Of Map Used Pls Loc Data: Not reported
Township 2: Not reported
Range 2: Not reported
Range East West: Not reported
Section 2: Not reported
Pls Qtr Section (160 Acres) 2: Not reported
Pls Qtr Qtr Section (40 Acres)2: Not reported
Pls Qtr Qtr Qtr Section (10 Acres)2: Not reported
Pls Qtr Qtr Qtr Qtr Section (2.5 Acres) 2: Not reported
Quad 2: Not reported
File Location: Staff Member's Desk
GIS Application GIS: False
Notes: MDA Lead site - Pesticide facility Arsenic contaminated soil and ground water - Superfund # 348
Contact Type: Former Staff Project Leader/Project Manager
Company Name: MPCA
Contact Address: 520 Lafayette Rd N
Contact Address 2: Not reported
Contact City,St,Zip: St. Paul, MN 551554194
Contact Province: Not reported
Contact Country: Not reported
Contact Postal code: Not reported
Contact Phone: (651) 757-1459
Contact Phone Ext: Not reported
Contact Fax: 6512969707
Contact E-mail: gerald.stahnke@state.mn.us
Contact Cell Phone: Not reported
Contact Information Last Updated: 2008-06-12 00:00:00
Misc Contact Info: Not reported
Receive Invoice: F
Staff Id Num: 3408

Contact Type: Staff TA (Technical Analyst)
Company Name: MPCA
Contact Address: 520 Lafayette Rd N
Contact Address 2: Not reported
Contact City,St,Zip: St. Paul, MN 551554194
Contact Province: Not reported
Contact Country: Not reported
Contact Postal code: Not reported
Contact Phone: (651) 757-1802
Contact Phone Ext: Not reported
Contact Fax: Not reported
Contact E-mail: jennifer.haas@state.mn.us
Contact Cell Phone: Not reported
Contact Information Last Updated: 2005-06-22 00:00:00
Misc Contact Info: Not reported
Receive Invoice: F
Staff Id Num: 3257

Contact Type: Owner
Company Name: Ryan Companies US, Inc.
Contact Address: 50 South Tenth Street, Suite 300
Contact Address 2: Not reported
Contact City,St,Zip: Minneapolis, MN 554032012
Contact Province: Not reported

HIAWATHA BUSINESS CENTER #3 (Continued) **S108236511**

Contact Country:	Not reported
Contact Postal code:	Not reported
Contact Phone:	6124924331
Contact Phone Ext:	Not reported
Contact Fax:	Not reported
Contact E-mail:	Not reported
Contact Cell Phone:	Not reported
Contact Information Last Updated:	2005-06-22 00:00:00
Misc Contact Info:	Not reported
Receive Invoice:	F
Staff Id Num:	Not reported

Contact Type:	Former Staff Project Leader/Project Manager
Company Name:	MPCA
Contact Address:	520 Lafayette Rd N
Contact Address 2:	Not reported
Contact City,St,Zip:	St. Paul, MN 551554194
Contact Province:	Not reported
Contact Country:	Not reported
Contact Postal code:	Not reported
Contact Phone:	(651) 757-3080
Contact Phone Ext:	Not reported
Contact Fax:	Not reported
Contact E-mail:	karen.kromar@state.mn.us
Contact Cell Phone:	Not reported
Contact Information Last Updated:	2005-10-20 00:00:00
Misc Contact Info:	Not reported
Receive Invoice:	F
Staff Id Num:	3316

Contact Type:	Voluntary Party
Company Name:	Universal Hospital Services, Inc.
Contact Address:	7700 France Avenue South, Suite 275
Contact Address 2:	Not reported
Contact City,St,Zip:	Edina, MN 554355228
Contact Province:	Not reported
Contact Country:	Not reported
Contact Postal code:	Not reported
Contact Phone:	9528933200
Contact Phone Ext:	Not reported
Contact Fax:	Not reported
Contact E-mail:	Not reported
Contact Cell Phone:	Not reported
Contact Information Last Updated:	2006-11-01 00:00:00
Misc Contact Info:	Not reported
Receive Invoice:	T
Staff Id Num:	Not reported

Contact Type:	Consultant
Company Name:	Peer Engineering, Inc.
Contact Address:	7615 Golden Triangle Drive
Contact Address 2:	Suite N
Contact City,St,Zip:	Eden Prairie, MN 55344
Contact Province:	Not reported
Contact Country:	Not reported
Contact Postal code:	Not reported
Contact Phone:	9528313341

HIAWATHA BUSINESS CENTER #3 (Continued) **S108236511**

Contact Phone Ext:	Not reported
Contact Fax:	9528314552
Contact E-mail:	sjansen@peerenvironmental.com
Contact Cell Phone:	Not reported
Contact Information Last Updated:	2006-11-01 00:00:00
Misc Contact Info:	Not reported
Receive Invoice:	F
Staff Id Num:	Not reported

Contact Type:	Legal Counsel
Company Name:	Briggs & Morgan
Contact Address:	2200 IDS Center
Contact Address 2:	80 South 8th Street
Contact City,St,Zip:	Minneapolis, MN 554022157
Contact Province:	Not reported
Contact Country:	Not reported
Contact Postal code:	Not reported
Contact Phone:	6129778156
Contact Phone Ext:	Not reported
Contact Fax:	6129778650
Contact E-mail:	mfranken@briggs.com
Contact Cell Phone:	Not reported
Contact Information Last Updated:	2006-11-01 00:00:00
Misc Contact Info:	Not reported
Receive Invoice:	F
Staff Id Num:	Not reported

Contaminant Id:	Arsenic
Contaminated Media:	Soil
Req Cleanup Concluded:	Not reported
Cleanup Lvl Measure Units:	Not reported
Basis For Req Cleanup Lvl:	Not reported
Max Residual Contamination:	Not reported
Date Info Last Updated:	2002-10-03 00:00:00

Contaminant Id:	Arsenic
Contaminated Media:	Ground Water
Req Cleanup Concluded:	Not reported
Cleanup Lvl Measure Units:	Not reported
Basis For Req Cleanup Lvl:	Not reported
Max Residual Contamination:	Not reported
Date Info Last Updated:	2002-10-03 00:00:00

Facid:	VP20772
Event:	VIC Program Participation Dates (Start/End)
Additional Information:	None Entered
Start Date:	2006-11-01 00:00:00
End Date:	2006-11-14 00:00:00
Planned Start Date:	Not reported
Planned End Date:	Not reported
Date Info Last Updated:	2006-11-01 00:00:00
Record Number:	26084

Facid:	VP20772
Event:	No Association Determination Issued
Additional Information:	For IR of lead in soil.
Start Date:	Not reported

HIAWATHA BUSINESS CENTER #3 (Continued) **S108236511**

End Date:	2006-11-13 00:00:00
Planned Start Date:	Not reported
Planned End Date:	Not reported
Date Info Last Updated:	2006-11-16 00:00:00
Record Number:	26140

Facid:	VP20772
GW Recepts Prot by Rem Actn:	Not reported
Ecological receptors present:	False
Type of ecological receptors:	Not reported
Acres of contaminated soil:	Not reported
Volume of contaminated soil:	Not reported
Acres of surface water impacted:	Not reported
Acres of wetland impacted:	Not reported
Acres of sediment impacted:	Not reported
GW Plume Area Acres:	Not reported
Cleanup Conducted:	False
Acres of Contam Soil remediate:	Not reported
Volume of Soil Cleaned:	Not reported
# Municipal wells contamd:	Not reported
# Dom wells contam:	Not reported
# People Impct SW intake contam:	Not reported
# Drums Revolved from site:	Not reported
Yr Soil Remediated:	Not reported
Acres of Soil w/ Restrict Access:	Not reported
Yr IC remedy complete:	Not reported
Yr GW remedy completed:	Not reported
Year GWIC completed:	Not reported
Acres of wetland of sediment remediated:	Not reported
Public financing:	False
Assurance help:	True
Land use Classfn At Site:	Not reported
Land use Vicinity Of Site:	Not reported
Deed notif Present On Site:	False
Restrictive Covenant Present:	False
Restrictions: Not reported	
GW Pump and Treat Used at site:	False
Quaternary Perched:	False
Quaternary Water Table:	False
Quaternary Confined:	False
Cretaceous:	False
Plattville:	False
St. peter:	False
Prairie Duchien:	False
Jordan:	False
Ironton/Galesville:	False
Mt Simon Hinckley:	False
Precambrian Undefferentiated:	False
Other/Unknown Aquifier:	False
Date Info Last Updated:	2011-01-28 00:00:00
Inst Control Info Updated:	2011-01-28 00:00:00
Inst Control Filed Location:	Not reported
SW Classification (Primary):	Not reported
SW Classification (Secondary):	Not reported
Miscellaneous: Not reported	
SW Comments:	Not reported

O90
SW
1/8-1/4
0.177 mi.
932 ft.

GREENWAY SURGERY CENTER
2020 28TH ST E STE 100
MINNEAPOLIS, MN 55407

MN WIMN **S112190728**
N/A

Site 4 of 13 in cluster O

Relative:
Higher

Actual:
848 ft.

WIMN:

Legislative District:	62A
Status:	Active
Latitude:	44.95201910
Longitude:	-93.24335180
Coordinate Collection Method:	Address Matching House Number
Activity:	Hazardous Waste, Small to Minimal QG
MPCA Id:	MNS000181693
Major Watershed:	Mississippi River - Twin Cities

Click here to access Minnesota Pollution Control Agency:

O91
SW
1/8-1/4
0.177 mi.
932 ft.

UMP SMILEYS CLINIC
2020 28TH ST E
MINNEAPOLIS, MN 55407

RCRA-CESQG **1010564881**
MNS000130351

Site 5 of 13 in cluster O

Relative:
Higher

Actual:
848 ft.

RCRA-CESQG:

Date form received by agency:	11/14/2007
Facility name:	UMP SMILEYS CLINIC
Facility address:	2020 28TH ST E MINNEAPOLIS, MN 55407
EPA ID:	MNS000130351
Contact:	ELIZABETH MILLER
Contact address:	2020 28TH ST E MINNEAPOLIS, MN 55407
Contact country:	US
Contact telephone:	(612) 333-0770
Contact email:	Not reported
EPA Region:	05
Classification:	Conditionally Exempt Small Quantity Generator
Description:	Handler: generates 100 kg or less of hazardous waste per calendar month, and accumulates 1000 kg or less of hazardous waste at any time; or generates 1 kg or less of acutely hazardous waste per calendar month, and accumulates at any time: 1 kg or less of acutely hazardous waste; or 100 kg or less of any residue or contaminated soil, waste or other debris resulting from the cleanup of a spill, into or on any land or water, of acutely hazardous waste; or generates 100 kg or less of any residue or contaminated soil, waste or other debris resulting from the cleanup of a spill, into or on any land or water, of acutely hazardous waste during any calendar month, and accumulates at any time: 1 kg or less of acutely hazardous waste; or 100 kg or less of any residue or contaminated soil, waste or other debris resulting from the cleanup of a spill, into or on any land or water, of acutely hazardous waste

Owner/Operator Summary:

Owner/operator name:	UMP SMILEYS CLINIC
Owner/operator address:	2020 28TH ST E MINNEAPOLIS, MN 55407
Owner/operator country:	US
Owner/operator telephone:	(612) 333-0770

UMP SMILEYS CLINIC (Continued) **1010564881**

Legal status: Private
Owner/Operator Type: Operator
Owner/Op start date: 11/15/2007
Owner/Op end date: Not reported

Handler Activities Summary:
U.S. importer of hazardous waste: No
Mixed waste (haz. and radioactive): No
Recycler of hazardous waste: No
Transporter of hazardous waste: No
Treater, storer or disposer of HW: No
Underground injection activity: No
On-site burner exemption: No
Furnace exemption: No
Used oil fuel burner: No
Used oil processor: No
User oil refiner: No
Used oil fuel marketer to burner: No
Used oil Specification marketer: No
Used oil transfer facility: No
Used oil transporter: No

Violation Status: No violations found

O92
SW
1/8-1/4
0.177 mi.
932 ft.

GREENWAY SURGERY CENTER **RCRA-CESQG** **1015754065**
2020 28TH ST E STE 100 **MNS000181693**
MINNEAPOLIS, MN 55407

Site 6 of 13 in cluster O

Relative:
Higher

Actual:
848 ft.

RCRA-CESQG:
Date form received by agency: 01/01/2013
Facility name: GREENWAY SURGERY CENTER
Facility address: 2020 28TH ST E STE 100
MINNEAPOLIS, MN 55407
EPA ID: MNS000181693
Contact: ESTHER LINDEMAN
Contact address: 2020 28TH ST E STE 100
MINNEAPOLIS, MN 55407
Contact country: US
Contact telephone: (612) 728-2667
Contact email: Not reported
EPA Region: 05
Classification: Conditionally Exempt Small Quantity Generator
Description: Handler: generates 100 kg or less of hazardous waste per calendar month, and accumulates 1000 kg or less of hazardous waste at any time; or generates 1 kg or less of acutely hazardous waste per calendar month, and accumulates at any time: 1 kg or less of acutely hazardous waste; or 100 kg or less of any residue or contaminated soil, waste or other debris resulting from the cleanup of a spill, into or on any land or water, of acutely hazardous waste; or generates 100 kg or less of any residue or contaminated soil, waste or other debris resulting from the cleanup of a spill, into or on any land or water, of acutely hazardous waste during any calendar month, and accumulates at any time: 1 kg or less of acutely hazardous waste; or 100 kg or less of any residue or contaminated soil, waste or other debris resulting from the cleanup of a spill, into or on any land or water, of acutely hazardous waste

GREENWAY SURGERY CENTER (Continued) **1015754065**

Owner/Operator Summary:

Owner/operator name:	HIAWATHA SURGERY CENTER LLC
Owner/operator address:	Not reported
	MN
Owner/operator country:	US
Owner/operator telephone:	Not reported
Legal status:	Private
Owner/Operator Type:	Owner
Owner/Op start date:	08/20/2012
Owner/Op end date:	Not reported

Owner/operator name:	HIAWATHA SURGERY CENTER LLC
Owner/operator address:	Not reported
	MN
Owner/operator country:	US
Owner/operator telephone:	Not reported
Legal status:	Private
Owner/Operator Type:	Operator
Owner/Op start date:	08/20/2012
Owner/Op end date:	Not reported

Handler Activities Summary:

U.S. importer of hazardous waste:	No
Mixed waste (haz. and radioactive):	No
Recycler of hazardous waste:	No
Transporter of hazardous waste:	No
Treater, storer or disposer of HW:	No
Underground injection activity:	No
On-site burner exemption:	No
Furnace exemption:	No
Used oil fuel burner:	No
Used oil processor:	No
User oil refiner:	No
Used oil fuel marketer to burner:	No
Used oil Specification marketer:	No
Used oil transfer facility:	No
Used oil transporter:	No

. Waste code: D001
. Waste name: IGNITABLE WASTE

Historical Generators:

Date form received by agency:	08/16/2012
Site name:	GREENWAY SURGERY CENTER
Classification:	Small Quantity Generator

. Waste code: D001
. Waste name: IGNITABLE WASTE

Violation Status: No violations found

O93 SW 1/8-1/4 0.177 mi. 932 ft.

VACANT PROPERTY
2016 2100 E 28TH ST
MINNEAPOLIS, MN 55407

Site 7 of 13 in cluster O

MN LUST **S106550131**
MN BROWNFIELDS **N/A**
MN WIMN
MN Financial Assurance

Relative: Higher

Actual: 848 ft.

LUST:

Leak ID:	9035
MNPCA ID:	221584
Site ID:	245281
Source:	CORE
Interest Type:	Leak Site
Interest Phone:	NO CORE PI PH.
Interest Start Date:	08/11/1997 00:00:00
Interest End Date:	11/29/2006 07:02:46
Release Discovered Date:	12/13/1995
Leak Reported Date:	12/13/1995
Leak Site:	Both Leak and Property Transfer Site
File Archive Box:	02
File Archive Lot:	98/206
Soil Digout Date:	Not reported
Cubic Yards Excavated:	0
Conditional Closure Date:	Not reported
Complete Site Closure Date:	**01/09/1996 00:00:00**
Contaminated Soils Remaining:	Yes
Enforcement Action Begin Date:	12/28/1995
Lust Trust Eligible:	Yes
Offsite Contamination:	Unknown
Reimbursement Awarded:	No
Std Letter Response Date:	12/18/1995
Surface Water Impact:	No
Utility Project Flag:	No
TMSP Added:	12/04/1999 14:03:50
TMSP Last Update:	01/07/2015 14:09:38
Staff Id Last Update:	DBOETTC
Release From AST:	No
Release From UST:	No
Tank Registration Status Code:	F
VPIC Application Date:	Not reported
VPIC Acres:	4.99
Addr Id:	268595
Township Name:	Fort Snelling
Active Flag:	No
Country Code:	USA
Foreign State:	Not reported
Foreign Zone:	Not reported
State County Code:	MN
Vapor Intrusion Checked Flag:	Not reported
Soil Gas Data Collected Flag:	Not reported
Soil Gas Action Level Flag:	Not reported
Sub Slab Sample Collected Flag:	Not reported
Indoor Air Collected Flag:	Not reported
Vapor Intrusion Action Flag:	Not reported
Vapor Intrusion Comments:	Not reported
Soil Gas Data Comments:	Not reported
Comments:	Not reported

Leak Cleanup Actions:

MN PCA ID:	221584
Leak Action Approval Date:	Not reported

VACANT PROPERTY (Continued) **S106550131**

Leak Action Begin Date: 12/04/1995 00:00:00
Leak Action End Date: 12/12/1995 00:00:00
TMSP Added: 12/04/1999 14:05:14
TMSP Last Update: 05/04/2002 09:30:47
Staff Id Last Update: TANKS

Leak GW Info:
MN PCA ID: 221584
Dw Supply Contam: No
Free Product Observed: No
Free Product Thickness: Not reported
Ground Water Contam: Yes
GW Cleanup Goal: 100
Gw Exceeds Cleanup Goal: No
Cleanup Goal Achieved: Not reported
Water Supply Exceeds Ral: Not reported
Well Type Code: Not reported
Impacted Aquifer Code: 3
TMSP Added: 12/04/1999 14:07:33
TMSP Last Update: 11/04/2003 12:57:08
Staff Id Last Update: RSUCHAN
Mtbe Present Now: Not reported
Mtbe Present Historically: Not reported
Mtbe High Ug Per Liter Char: Not reported
Mtbe High Ug Per Liter Numb: Not reported
Mtbe High Level Date: Not reported
Free Product At Close: Not reported
Staff Id Ass: Not reported
PWS Well: Not reported
Prot Flag: Not reported
Sens Flag: Not reported

Leak Product Released:
MN PCA ID: 221584
Prod Released Sequence Id: 325064
Leak Product: Gasoline Leaded
Tmsp Added: 12/04/1999 14:04:37
Tmsp Last_updt: 05/04/2002 09:30:47
Staff Id Last Updt: TANKS
MN PCA ID: 221584
Prod Released Sequence Id: 325517
Leak Product: Diesel
Tmsp Added: 12/04/1999 14:04:38
Tmsp Last_updt: 05/04/2002 09:30:47
Staff Id Last Updt: TANKS
MN PCA ID: 221584
Prod Released Sequence Id: 323160
Leak Product: Gasoline Unleaded
Tmsp Added: 12/04/1999 14:04:34
Tmsp Last_updt: 05/04/2002 09:30:47
Staff Id Last Updt: TANKS

BROWNFIELD:
Leak Num: 9035
Owner Name: CHARLES HARRISON PARTNERS
Leak Source: Tank
Response Action Date: 08/08/2005
Site Acreage: 4.99000000

VACANT PROPERTY (Continued) **S106550131**

WIMN:

Legislative District:	62A
Status:	Inactive
Latitude:	44.95273001
Longitude:	-93.24275593
Coordinate Collection Method:	Digitized - Map Tool
Activity:	Leak Site
MPCA Id:	9035
Major Watershed:	Mississippi River - Twin Cities

Click here to access Minnesota Pollution Control Agency:

MN Financial Assurance 1:

PROGRAM ID:	221584
Township Name:	Fort Snelling
Region:	1
Interest Type:	Leak Site
ADDR ID:	268595
Interest Telephone:	NO CORE PI PH.
Preferred ID:	9035
Interest Start Date:	08/11/1997
Interest End Date:	11/29/2006
Activity Flag:	N
TMSP Added:	11/29/2006
TMSP Last Update:	11/10/2014 08:17:06
Staff ID Last Update:	RGAGLE
Source:	CORE
Source ID:	245281
Country Code:	USA
FOR State:	Not reported
FOR Zone:	Not reported
FIPS County Code:	053
Comments:	Not reported

PROGRAM ID:	221584
Township Name:	Not reported
Region:	1
Interest Type:	Deleted Leak Site
ADDR ID:	268595
Interest Telephone:	Not reported
Preferred ID:	9035
Interest Start Date:	08/11/1997
Interest End Date:	Not reported
Activity Flag:	Not reported
TMSP Added:	12/04/1999
TMSP Last Update:	11/29/2006 07:02:46
Staff ID Last Update:	RSUCHAN
Source:	TALES
Source ID:	0
Country Code:	USA
FOR State:	Not reported
FOR Zone:	Not reported
FIPS County Code:	053
Comments:	Not reported

VACANT PROPERTY (Continued) **S106550131**

Latitude Longitude:

Program Id:	221584
Lat/Long ID:	1
Latitude Degrees:	44
Latitude Minutes:	57
Latitude Seconds:	7.3635
Longitude Degrees:	-93
Longitude Minutes:	14
Longitude Seconds:	35.4693
Collection Date:	Not reported
Lat/Long Description:	Site Center
TMSP Added:	08/03/2004 12:34:11
TMSP Last Update:	07/15/2008 16:12:49
Staff ID Last Update:	SCHILD
Coord Source Type:	Not reported
Org Name Source:	Not reported
Coord Coll Meth:	A1
Map Scale Code:	Not reported
Source:	TALES
Site ID:	245281
Spatial ID:	51829163

Program Id:	221584
Lat/Long ID:	132108
Latitude Degrees:	44
Latitude Minutes:	57
Latitude Seconds:	9.82
Longitude Degrees:	-93
Longitude Minutes:	14
Longitude Seconds:	33.92
Collection Date:	07/15/2008 16:12:29
Lat/Long Description:	Not reported
TMSP Added:	11/29/2006 07:03:02
TMSP Last Update:	07/15/2008 16:12:29
Staff ID Last Update:	MAPTOOL
Coord Source Type:	Not reported
Org Name Source:	Not reported
Coord Coll Meth:	DM
Map Scale Code:	Not reported
Source:	CORE
Site ID:	245281
Spatial ID:	51829163

Staff Name:

Program Id:	221584
Staff Sequence ID:	20794
Staff Type:	Not reported
Staff Name:	Not reported
TMSP Added:	12/04/1999 14:04:17
TMSP Last Update:	01/20/2012 10:39:36
Staff ID Last Update:	RSUCHAN
Last Name:	Not reported
First Name:	Not reported
Middle Initial:	Not reported
Functional Area Code:	LPM
Staff ID Number:	3301

VACANT PROPERTY (Continued) **S106550131**

Program Id:	221584
Staff Sequence ID:	5542
Staff Type:	Not reported
Staff Name:	Not reported
TMSP Added:	12/04/1999 14:04:02
TMSP Last Update:	01/20/2012 10:39:35
Staff ID Last Update:	RSUCHAN
Last Name:	Not reported
First Name:	Not reported
Middle Initial:	Not reported
Functional Area Code:	RRS
Staff ID Number:	3176

L94 **MODIFIED TOOL** **MN LUST** **1000867103**
NNW **2501 MINNEHAHA AVE** **MN UST** **N/A**
1/8-1/4 **MINNEAPOLIS, MN 55404** **MN WIMN**
0.178 mi. **MN Financial Assurance**
940 ft. **Site 2 of 5 in cluster L**

Relative:
Lower

Actual:
840 ft.

LUST:

Leak ID:	16358
MNPCA ID:	344737
Site ID:	41268
Source:	CORE
Interest Type:	Leak Site
Interest Phone:	NO CORE PI PH.
Interest Start Date:	02/01/2006 00:00:00
Interest End Date:	12/06/2006 07:38:06
Release Discovered Date:	01/25/2006
Leak Reported Date:	01/26/2006
Leak Site:	Leak Site - Tank and Petroleum Contamination
File Archive Box:	Not reported
File Archive Lot:	Not reported
Soil Digout Date:	Not reported
Cubic Yards Excavated:	Not reported
Conditional Closure Date:	Not reported
Complete Site Closure Date:	**09/11/2006 00:00:00**
Contaminated Soils Remaining:	Yes
Enforcement Action Begin Date:	02/02/2006
Lust Trust Eligible:	No
Offsite Contamination:	No
Reimbursement Awarded:	No
Std Letter Response Date:	02/08/2006
Surface Water Impact:	No
Utility Project Flag:	No
TMSP Added:	02/01/2006 13:25:54
TMSP Last Update:	12/17/2012 14:21:35
Staff Id Last Update:	SVANPAT
Release From AST:	No
Release From UST:	Yes
Tank Registration Status Code:	F
VPIC Application Date:	Not reported
VPIC Acres:	Not reported
Addr Id:	51298
Township Name:	Not reported
Active Flag:	Yes
Country Code:	USA

MODIFIED TOOL (Continued) **1000867103**

Foreign State:	Not reported
Foreign Zone:	Not reported
State County Code:	MN
Vapor Intrusion Checked Flag:	Yes
Soil Gas Data Collected Flag:	Yes
Soil Gas Action Level Flag:	No
Sub Slab Sample Collected Flag:	No
Indoor Air Collected Flag:	No
Vapor Intrusion Action Flag:	No
Vapor Intrusion Comments:	Not reported
Soil Gas Data Comments:	Not reported
Comments:	Not reported

Leak GW Info:

MN PCA ID:	344737
Dw Supply Contam:	No
Free Product Observed:	No
Free Product Thickness:	Not reported
Ground Water Contam:	Yes
GW Cleanup Goal:	Not reported
Gw Exceeds Cleanup Goal:	Not reported
Cleanup Goal Achieved:	Not reported
Water Supply Exceeds Ral:	No
Well Type Code:	Not reported
Impacted Aquifer Code:	Not reported
TMSP Added:	09/11/2006 12:08:32
TMSP Last Update:	09/11/2006 12:08:32
Staff Id Last Update:	THIGGIN
Mtbe Present Now:	No
Mtbe Present Historically:	Not reported
Mtbe High Ug Per Liter Char:	Not reported
Mtbe High Ug Per Liter Numb:	Not reported
Mtbe High Level Date:	Not reported
Free Product At Close:	No
Staff Id Ass:	5173
PWS Well:	N
Prot Flag:	No
Sens Flag:	No

Leak Product Released:

MN PCA ID:	344737
Prod Released Sequence Id:	101581
Leak Product:	Gasoline, Type Unknown
Tmsp Added:	06/23/2006 11:31:09
Tmsp Last_updt:	06/23/2006 11:31:09
Staff Id Last Updt:	SLARSEN
MN PCA ID:	344737
Prod Released Sequence Id:	101582
Leak Product:	Diesel
Tmsp Added:	06/23/2006 11:31:09
Tmsp Last_updt:	06/23/2006 11:31:09
Staff Id Last Updt:	SLARSEN
MN PCA ID:	344737
Prod Released Sequence Id:	101583
Leak Product:	Fuel Oil 1 and 2
Tmsp Added:	06/23/2006 11:31:09
Tmsp Last_updt:	06/23/2006 11:31:09
Staff Id Last Updt:	SLARSEN

MODIFIED TOOL (Continued) **1000867103**

UST:

Tank:

MPCA Tank Number:	001
Tank Registration Date:	07/24/1992 00:00:00
Tank Storage Capacity:	1000
Tank Dual Use:	N
Tank Status:	**Removed**
Tank Stored Product:	Gasoline
Tank Construction Material:	Bare/Paint/Asph Coat Steel
Tank Cathodic Protection:	None
Piping Cathodic Protection:	None
Piping Material:	Steel/Iron
Second Contain Tank:	Steel/Iron
Second Contain Pipe:	Not reported
Tank Dispenser:	Submersible
Above/ Under Ground:	Under Ground
AST Base Material:	Not reported
Piping Material Description:	Not reported
Unregulated Tank Registration Date:	Not reported
Heating Product Flag:	No
Haz Waste Generator Id:	Not reported
Product Replaced Date:	Not reported
Sludge Disposal Facility:	Not reported
Comments:	Not reported
Date Added:	10/10/1999 10:56:44
Date Last Updated:	09/24/2008 14:06:47
Staff Id Who Did The Last Update:	RSUCHAN
In Compliance:	Yes
Serial Number:	Not reported

Tank Action:

MPCA Tank Number:	001
Above Or Underground:	Under Ground
Tank Action ID:	848946
Contractor Number:	150
Supervisor Number:	5632
Tank Action:	Remove Tank
Action Date:	08/03/1992 00:00:00
Action Date Unknown:	Not reported
Corrosion Expert Name:	Not reported
Lab Flag:	Not reported
Date Added:	05/05/2000 08:31:44
Date Last Updated:	05/04/2002 08:31:31
Staff Id Who Did The Last Update:	TANKS

MPCA Tank Number:	001
Above Or Underground:	Under Ground
Tank Action ID:	818481
Contractor Number:	Not reported
Supervisor Number:	Not reported
Tank Action:	Install Piping
Action Date:	01/01/1901 00:00:00
Action Date Unknown:	Not reported
Corrosion Expert Name:	Not reported
Lab Flag:	Not reported
Date Added:	05/05/2000 08:31:27
Date Last Updated:	05/04/2002 08:31:31

MODIFIED TOOL (Continued) **1000867103**

Staff Id Who Did The Last Update: TANKS

MPCA Tank Number: 001
Above Or Underground: Under Ground
Tank Action ID: 838691
Contractor Number: Not reported
Supervisor Number: Not reported
Tank Action: Install Tank
Action Date: 01/01/1901 00:00:00
Action Date Unknown: Not reported
Corrosion Expert Name: Not reported
Lab Flag: Not reported
Date Added: 05/05/2000 08:31:05
Date Last Updated: 05/04/2002 08:31:31
Staff Id Who Did The Last Update: TANKS

Tank Compartment:
MPCA Tank Number: 001
Above Or Underground: Under Ground
Compartment Number: 1
Tank Stored Product Code: 14
Tank Stored Product Desc: GASOLINE
Compartment Cap: 1000
Heating: No
Other Desc: Not reported
Date Added: 10/10/1999 10:58:11
Date Last Updated: 05/04/2002 08:31:31
Staff Id Who Did The Last Update: TANKS

Tank:
MPCA Tank Number: 002
Tank Registration Date: 07/24/1992 00:00:00
Tank Storage Capacity: 1000
Tank Dual Use: N
Tank Status: Removed
Tank Stored Product: Gasoline
Tank Construction Material: Bare/Paint/Asph Coat Steel
Tank Cathodic Protection: None
Piping Cathodic Protection: None
Piping Material: Steel/Iron
Second Contain Tank: Steel/Iron
Second Contain Pipe: Not reported
Tank Dispenser: Submersible
Above/ Under Ground: Under Ground
AST Base Material: Not reported
Piping Material Description: Not reported
Unregulated Tank Registration Date: Not reported
Heating Product Flag: No
Haz Waste Generator Id: Not reported
Product Replaced Date: Not reported
Sludge Disposal Facility: Not reported
Comments: Not reported
Date Added: 10/10/1999 10:56:44
Date Last Updated: 09/24/2008 14:06:47
Staff Id Who Did The Last Update: RSUCHAN

MODIFIED TOOL (Continued) **1000867103**

In Compliance: No
Serial Number: Not reported

Tank Action:
MPCA Tank Number: 002
Above Or Underground: Under Ground
Tank Action ID: 848947
Contractor Number: 150
Supervisor Number: 5632
Tank Action: Remove Tank
Action Date: 08/03/1992 00:00:00
Action Date Unknown: Not reported
Corrosion Expert Name: Not reported
Lab Flag: Not reported
Date Added: 05/05/2000 08:31:44
Date Last Updated: 05/04/2002 08:31:31
Staff Id Who Did The Last Update: TANKS

MPCA Tank Number: 002
Above Or Underground: Under Ground
Tank Action ID: 818482
Contractor Number: Not reported
Supervisor Number: Not reported
Tank Action: Install Piping
Action Date: 01/01/1900 00:00:00
Action Date Unknown: Not reported
Corrosion Expert Name: Not reported
Lab Flag: Not reported
Date Added: 05/05/2000 08:31:27
Date Last Updated: 05/04/2002 08:31:31
Staff Id Who Did The Last Update: TANKS

MPCA Tank Number: 002
Above Or Underground: Under Ground
Tank Action ID: 838692
Contractor Number: Not reported
Supervisor Number: Not reported
Tank Action: Install Tank
Action Date: 01/01/1900 00:00:00
Action Date Unknown: Not reported
Corrosion Expert Name: Not reported
Lab Flag: Not reported
Date Added: 05/05/2000 08:31:05
Date Last Updated: 05/04/2002 08:31:31
Staff Id Who Did The Last Update: TANKS

Tank Compartment:
MPCA Tank Number: 002
Above Or Underground: Under Ground
Compartment Number: 1
Tank Stored Product Code: 14
Tank Stored Product Desc: GASOLINE
Compartment Cap: 1000
Heating: No
Other Desc: Not reported
Date Added: 10/10/1999 10:58:11
Date Last Updated: 05/04/2002 08:31:31

MODIFIED TOOL (Continued) **1000867103**

Staff Id Who Did The Last Update: TANKS

Tabsite:

Program Interest Id:	204610
Above Or Underground:	Under Ground
Facility Code:	19
Indian Reservation:	No
UST Registration Date:	07/24/1992 00:00:00
AST Registration Date:	Not reported
Date Added:	09/23/1992 10:48:06
Date Last Updated:	05/23/2003 09:21:03
Staff Id Who Did The Last Update:	SYS
Max Monthly Gallons:	Not reported
Vapor Recovery Installed:	Unknown
Vapor Notify Required:	Unknown

Lat Long:

Program Id:	204610
Latlong ID:	44016
Latitude Degrees:	44
Latitude Minutes:	57
Latitude Seconds:	26.45
Longitude Degrees:	-93
Longitude Minutes:	14
Longitude Seconds:	25.15
Collection Date:	03/15/2010 18:15:34
LatLong Description:	Not reported
TMSP Added:	08/28/2000 10:32:15
Date Last Updated:	03/15/2010 18:54:30
Staff Id Last Updated:	MAPT_NC
Coord Source Type:	2
Org Name Source:	MPCA

WIMN:

Legislative District:	63A
Status:	Active
Latitude:	44.95733824
Longitude:	-93.24054510
Coordinate Collection Method:	Address Matching House Number
Activity:	Multiple Activities
MPCA Id:	Multiple Activities
Major Watershed:	Mississippi River - Twin Cities

Click here to access Minnesota Pollution Control Agency:

MN Financial Assurance 1:

PROGRAM ID:	204610
Township Name:	Not reported
Region:	1
Interest Type:	Tank site
ADDR ID:	51298
Interest Telephone:	NO CORE PI PH.
Preferred ID:	17034
Interest Start Date:	09/23/1992

MODIFIED TOOL (Continued) **1000867103**

Interest End Date:	09/12/2006
Activity Flag:	N
TMSP Added:	09/12/2006
TMSP Last Update:	11/10/2014 08:17:05
Staff ID Last Update:	RGAGLE
Source:	CORE
Source ID:	41268
Country Code:	USA
FOR State:	Not reported
FOR Zone:	Not reported
FIPS County Code:	053
Comments:	Not reported

PROGRAM ID:	204610
Township Name:	Not reported
Region:	1
Interest Type:	Deleted Tank Site
ADDR ID:	203197
Interest Telephone:	6127216030
Preferred ID:	17034
Interest Start Date:	09/23/1992
Interest End Date:	Not reported
Activity Flag:	Not reported
TMSP Added:	09/23/1992
TMSP Last Update:	09/12/2006 15:34:22
Staff ID Last Update:	RSUCHAN
Source:	TALES
Source ID:	0
Country Code:	USA
FOR State:	Not reported
FOR Zone:	None
FIPS County Code:	053
Comments:	Not reported

PROGRAM ID:	344737
Township Name:	Not reported
Region:	1
Interest Type:	Leak Site
ADDR ID:	51298
Interest Telephone:	NO CORE PI PH.
Preferred ID:	16358
Interest Start Date:	02/01/2006
Interest End Date:	12/06/2006
Activity Flag:	N
TMSP Added:	12/06/2006
TMSP Last Update:	11/10/2014 08:17:05
Staff ID Last Update:	RGAGLE
Source:	CORE
Source ID:	41268
Country Code:	USA
FOR State:	Not reported
FOR Zone:	Not reported
FIPS County Code:	053
Comments:	Not reported

PROGRAM ID:	344737
Township Name:	Not reported

MODIFIED TOOL (Continued) **1000867103**

Region:	1
Interest Type:	Deleted Leak Site
ADDR ID:	203197
Interest Telephone:	Not reported
Preferred ID:	16358
Interest Start Date:	02/01/2006
Interest End Date:	Not reported
Activity Flag:	Not reported
TMSP Added:	02/01/2006
TMSP Last Update:	12/06/2006 07:38:06
Staff ID Last Update:	RSUCHAN
Source:	TALES
Source ID:	0
Country Code:	USA
FOR State:	Not reported
FOR Zone:	None
FIPS County Code:	053
Comments:	Not reported

Latitude Longitude:

Program Id:	344737
Lat/Long ID:	1
Latitude Degrees:	44
Latitude Minutes:	57
Latitude Seconds:	25.28401562
Longitude Degrees:	-93
Longitude Minutes:	14
Longitude Seconds:	24.62956066
Collection Date:	03/14/2007 00:00:00
Lat/Long Description:	Main Site Building
TMSP Added:	03/14/2007 10:36:37
TMSP Last Update:	03/14/2007 10:36:37
Staff ID Last Update:	AKOBBER
Coord Source Type:	2
Org Name Source:	Ashley Kobberdahl
Coord Coll Meth:	I2
Map Scale Code:	B
Source:	TALES
Site ID:	41268
Spatial ID:	51863887

Program Id:	344737
Lat/Long ID:	44016
Latitude Degrees:	44
Latitude Minutes:	57
Latitude Seconds:	26.45
Longitude Degrees:	-93
Longitude Minutes:	14
Longitude Seconds:	25.15
Collection Date:	03/15/2010 18:15:34
Lat/Long Description:	Not reported
TMSP Added:	08/28/2000 10:32:15
TMSP Last Update:	03/15/2010 18:54:30
Staff ID Last Update:	MAPT_NC
Coord Source Type:	2
Org Name Source:	MPCA
Coord Coll Meth:	A1

MODIFIED TOOL (Continued) **1000867103**

Map Scale Code: E
Source: CORE
Site ID: 41268
Spatial ID: 51863887

Staff Name:
Program Id: 344737
Staff Sequence ID: 99442
Staff Type: Not reported
Staff Name: Not reported
TMSP Added: 02/01/2006 13:25:54
TMSP Last Update: 01/20/2012 10:39:38
Staff ID Last Update: RSUCHAN
Last Name: Not reported
First Name: Not reported
Middle Initial: Not reported
Functional Area Code: LPM
Staff ID Number: 2350

Program Id: 344737
Staff Sequence ID: 101584
Staff Type: Not reported
Staff Name: Not reported
TMSP Added: 06/23/2006 11:31:09
TMSP Last Update: 01/20/2012 10:39:38
Staff ID Last Update: RSUCHAN
Last Name: Not reported
First Name: Not reported
Middle Initial: Not reported
Functional Area Code: HYD
Staff ID Number: 5173

Latitude Longitude:
Program Id: 204610
Lat/Long ID: 44016
Latitude Degrees: 44
Latitude Minutes: 57
Latitude Seconds: 26.45
Longitude Degrees: -93
Longitude Minutes: 14
Longitude Seconds: 25.15
Collection Date: 03/15/2010 18:15:34
Lat/Long Description: Not reported
TMSP Added: 08/28/2000 10:32:15
TMSP Last Update: 03/15/2010 18:54:30
Staff ID Last Update: MAPT_NC
Coord Source Type: 2
Org Name Source: MPCA
Coord Coll Meth: A1
Map Scale Code: E
Source: CORE
Site ID: 41268
Spatial ID: 51423372

MODIFIED TOOL (Continued) **1000867103**

Tab Site:

Program Id:	204610
Facility Code:	19
Above or Under Code:	2
Indian Reservation:	N
Ust Registration Date:	07/24/1992 00:00:00
Ast Registration Date:	Not reported
TMSP Added:	09/23/1992 10:48:06
TMSP Last Update:	05/23/2003 09:21:03
Staff ID Last Update:	SYS
Max Monthy Gallons:	Not reported
Vapor Recovery Installed:	U
Vapor Notif Required:	U

L95 **MODIFIED TOOL** **RCRA-CESQG** **1004726336**
NNW **2501 MINNEHAHA AVE** **FINDS** **MN0000083808**
1/8-1/4 **MINNEAPOLIS, MN 55404**
0.178 mi.
940 ft. **Site 3 of 5 in cluster L**

Relative:
Lower

Actual:
840 ft.

RCRA-CESQG:

Date form received by agency:	12/21/1993
Facility name:	MODIFIED TOOL
Facility address:	2501 MINNEHAHA AVE MINNEAPOLIS, MN 554044185
EPA ID:	MN0000083808
Contact:	INEZ LANGE
Contact address:	2501 MINNEHAHA AVE MINNEAPOLIS, MN 554044185
Contact country:	US
Contact telephone:	(651) 481-2744
Contact email:	Not reported
EPA Region:	05
Classification:	Conditionally Exempt Small Quantity Generator
Description:	Handler: generates 100 kg or less of hazardous waste per calendar month, and accumulates 1000 kg or less of hazardous waste at any time; or generates 1 kg or less of acutely hazardous waste per calendar month, and accumulates at any time: 1 kg or less of acutely hazardous waste; or 100 kg or less of any residue or contaminated soil, waste or other debris resulting from the cleanup of a spill, into or on any land or water, of acutely hazardous waste; or generates 100 kg or less of any residue or contaminated soil, waste or other debris resulting from the cleanup of a spill, into or on any land or water, of acutely hazardous waste during any calendar month, and accumulates at any time: 1 kg or less of acutely hazardous waste; or 100 kg or less of any residue or contaminated soil, waste or other debris resulting from the cleanup of a spill, into or on any land or water, of acutely hazardous waste

Owner/Operator Summary:

Owner/operator name:	MODIFIED TOOL
Owner/operator address:	2501 MINNEHAHA AVE MINNEAPOLIS, MN 55404
Owner/operator country:	US
Owner/operator telephone:	(651) 481-2744
Legal status:	Private

MODIFIED TOOL (Continued) **1004726336**

Owner/Operator Type: Owner
Owner/Op start date: 07/26/1999
Owner/Op end date: Not reported

Handler Activities Summary:
U.S. importer of hazardous waste: No
Mixed waste (haz. and radioactive): No
Recycler of hazardous waste: No
Transporter of hazardous waste: No
Treater, storer or disposer of HW: No
Underground injection activity: No
On-site burner exemption: No
Furnace exemption: No
Used oil fuel burner: No
Used oil processor: No
User oil refiner: No
Used oil fuel marketer to burner: No
Used oil Specification marketer: No
Used oil transfer facility: No
Used oil transporter: No

. Waste code: X002
. Waste name: POLYCHLORINATED BIPHENOLS (PCBs)

Violation Status: No violations found

FINDS:

Registry ID: 110003723329

Environmental Interest/Information System
RCRAInfo is a national information system that supports the Resource Conservation and Recovery Act (RCRA) program through the tracking of events and activities related to facilities that generate, transport, and treat, store, or dispose of hazardous waste. RCRAInfo allows RCRA program staff to track the notification, permit, compliance, and corrective action activities required under RCRA.

MN-DELTA (Minnesota - Permitting, Compliance, And Enforcement Information Management System) facilitates the issuance of permits and manages compliance.

L96 **AND W SERVICE GARAGE** **EDR US Hist Auto Stat** **1009839076**
NNW **2501 MINNEHAHA AVE** **N/A**
1/8-1/4 **MINNEAPOLIS, MN**
0.178 mi.
940 ft. **Site 4 of 5 in cluster L**

Relative:
Lower

Actual:
840 ft.

EDR Historical Auto Stations:
Name: BOB S ACE SERVICE
Year: 1955
Type: GASOLINE STATIONS

Name: S AND W SERVICE GARAGE
Year: 1960
Type: AUTOMOBILE GARAGES

AND W SERVICE GARAGE (Continued) **1009839076**

Name: W SERVICE GARAGE
Year: 1966
Type: AUTOMOBILE GARAGES

Name: AND W SERVICE GARAGE
Year: 1970
Type: AUTOMOBILE GARAGES

Q97
NNE
1/8-1/4
0.181 mi.
954 ft.

2500 24TH AVE S
MINNEAPOLIS, MN 55406

EDR US Hist Cleaners **1015027854**
N/A

Site 3 of 7 in cluster Q

Relative:
Lower

Actual:
838 ft.

EDR Historical Cleaners:
Name: KIRCO PROFESSIONAL CARPET CLEANERS
Year: 2007
Address: 2500 24TH AVE S

L98
NNW
1/8-1/4
0.181 mi.
954 ft.

BERG CARL E
2201 E 25TH
MINNEAPOLIS, MN

EDR US Hist Auto Stat **1009838571**
N/A

Site 5 of 5 in cluster L

Relative:
Lower

Actual:
840 ft.

EDR Historical Auto Stations:
Name: BERG CARL E
Year: 1940
Type: GASOLINE AND OIL SERVICE STATIONS

M99
SW
1/8-1/4
0.182 mi.
960 ft.

PEERLESS MACHINE PRODUCTS CO INC
2828 21ST AVE S
MINNEAPOLIS, MN 55407

RCRA NonGen / NLR **1000364124**
FINDS **MND006479547**
MN WIMN

Site 10 of 10 in cluster M

Relative:
Higher

Actual:
848 ft.

RCRA NonGen / NLR:
Date form received by agency: 03/01/2007
Facility name: PEERLESS MACHINE PRODUCTS CO INC
Facility address: 2828 21ST AVE S
MINNEAPOLIS, MN 55407
EPA ID: MND006479547
Contact: DAVID NORDSTROM
Contact address: 2828 21ST AVE S
MINNEAPOLIS, MN 55407
Contact country: US
Contact telephone: (612) 721-6253
Contact email: Not reported
EPA Region: 05
Classification: Non-Generator
Description: Handler: Non-Generators do not presently generate hazardous waste

Owner/Operator Summary:
Owner/operator name: PEERLESS MACHINE PRODUCTS CO INC

PEERLESS MACHINE PRODUCTS CO INC (Continued) **1000364124**

Owner/operator address: 2828 21ST AVE S
MINNEAPOLIS, MN 55407
Owner/operator country: US
Owner/operator telephone: NONE
Legal status: Private
Owner/Operator Type: Owner
Owner/Op start date: 07/26/1999
Owner/Op end date: 07/27/1999

Owner/operator name: NAME NOT REPORTED
Owner/operator address: ADDRESS NOT REPORTED
CITY NOT REPORTED, AK 99998
Owner/operator country: Not reported
Owner/operator telephone: (312) 555-1212
Legal status: Private
Owner/Operator Type: Operator
Owner/Op start date: Not reported
Owner/Op end date: Not reported

Owner/operator name: NAME NOT REPORTED
Owner/operator address: ADDRESS NOT REPORTED
CITY NOT REPORTED, AK 99998
Owner/operator country: Not reported
Owner/operator telephone: (312) 555-1212
Legal status: Private
Owner/Operator Type: Owner
Owner/Op start date: Not reported
Owner/Op end date: Not reported

Handler Activities Summary:
U.S. importer of hazardous waste: No
Mixed waste (haz. and radioactive): No
Recycler of hazardous waste: No
Transporter of hazardous waste: No
Treater, storer or disposer of HW: No
Underground injection activity: No
On-site burner exemption: No
Furnace exemption: No
Used oil fuel burner: No
Used oil processor: No
User oil refiner: No
Used oil fuel marketer to burner: No
Used oil Specification marketer: No
Used oil transfer facility: No
Used oil transporter: No

. Waste code: D001
. Waste name: IGNITABLE WASTE

Historical Generators:
Date form received by agency: 11/05/1984
Site name: PEERLESS MACHINE PRODUCTS CO INC - MPLS
Classification: Not a generator, verified

. Waste code: D001
. Waste name: IGNITABLE WASTE

PEERLESS MACHINE PRODUCTS CO INC (Continued) **1000364124**

Violation Status: No violations found

FINDS:

Registry ID: 110003750192

Environmental Interest/Information System

RCRAInfo is a national information system that supports the Resource Conservation and Recovery Act (RCRA) program through the tracking of events and activities related to facilities that generate, transport, and treat, store, or dispose of hazardous waste. RCRAInfo allows RCRA program staff to track the notification, permit, compliance, and corrective action activities required under RCRA.

MN-DELTA (Minnesota - Permitting, Compliance, And Enforcement Information Management System) facilitates the issuance of permits and manages compliance.

WIMN:

Legislative District:	62A
Status:	Inactive
Latitude:	44.95124401
Longitude:	-93.24273560
Coordinate Collection Method:	Address Matching House Number
Activity:	Hazardous Waste, Small to Minimal QG
MPCA Id:	MND006479547
Major Watershed:	Mississippi River - Twin Cities

Click here to access Minnesota Pollution Control Agency:

O100 **HIAWATHA BUSINESS CENTER #2** **MN SRS** **S106914951**
SW **2000-2100 EAST 28TH STREET** **MN LIENS** **N/A**
1/8-1/4 **MINNEAPOLIS, MN 55407** **MN INST CONTROL**
0.182 mi. **MN VIC**
963 ft. **Site 8 of 13 in cluster O**

Relative:
Higher

Actual:
848 ft.

MN SRS:

Facility ID:	VP20770
SEC Address:	Not reported
Link Id:	6408
Facility Type:	Other
Active:	False
Pay Complete:	False
MPCA Region:	Metro
Size Acres:	4.9000001
HRS Score:	13
Enforcement Lead Agency:	Joint
Federal Defferal Plot:	False
Petroleum Brownfields Prog?:	False
Emergency:	False
Site Classification:	False
RD/RA:	True
RL/FS:	True
Fund financed:	False
Npl:	False
Plp:	True
District:	Metro

HIAWATHA BUSINESS CENTER #2 (Continued) **S106914951**

Program Referred from:	MDA
Program Interest:	VIC
Physical Location:	Intersection of Hiawatha and East 28th Street in Mineapolis
Natural Source damage:	False
Clean up Cost:	Not reported
Indian Reservation:	False
Reserve Name:	Not reported
MPCA Owned Wells at site:	False
Created By:	Pjensen
Date Created:	06/17/2005
Date Last Updated:	07/11/2012
Federal Facility:	False
Primary Funding Source:	Not reported
EPA Id:	Not reported
MPCA Id:	Not reported
Alpha Sort:	Not reported
Legal Distt:	57B
Congressional Distt:	6
Public Land Survey Method:	Not reported
Map Scale For PLS Locational Data:	Not reported
Township 2:	Not reported
Range:	Not reported
PLS Township Suffix:	Not reported
section:	Not reported
PLS Qtr Section (160 Acres):	Not reported
PLS Qtr-Qtr Section (40 Acres):	Not reported
Pls Qtr-Qtr-Qtr Section (10 Acres):	Not reported
Pls Qtr-Qtr-Qtr-Qtr Secion (2.5 Acres):	Not reported
Quad:	Not reported
NAD Number:	83
Desc Of UTM Coord Pt:	Not reported
UTM Coord Pt Data Source:	Not reported
Org Providing UTM Coord Point Data:	Not reported
mpcapgmac:	Not reported
Utm Coord Pt Data Collection Method:	Not reported
Date Of Utm Coord Pt Data Collection:	Not reported
COL Date Qual:	Not reported
Map Scale:	Not reported
verifmeth:	Not reported
horizref:	Not reported
Utm Source:	2
Utm Method:	I1
Utm Scale:	A
Utm Accuracy:	Not reported
Utm East:	480801.51270000002
Utm North:	4977652.4404999996
Utm Zone:	15
Basin Code:	Not reported
Major Watershed:	Not reported
Minor Watershed:	Not reported
Public Land Survey Method 2:	Not reported
Map Scale For PLS Locational Data 2:	Not reported
Township 2:	Not reported
Range 2:	Not reported
PLS Township Suffix 2:	Not reported
Section 2:	Not reported
PLS Qtr Section (160 Acres) 2:	Not reported

HIAWATHA BUSINESS CENTER #2 (Continued) **S106914951**

PLS Qtr-Qtr Section (40 Acres) 2: Not reported
PLS Qtr-Qtr Section (10 Acres) 2: Not reported
PLS Qtr-Qtr Section (2.5 Acres) 2: Not reported
Quad 2: Not reported
File Location: OnBase
VIC Application GIS: False
Notes: MDA Lead site - Pesticide facility Arsenic contaminated soil and ground water - Superfund # 348
Contact Type: Former Staff Project Leader/Project Manager
Company Name: MPCA
Contact Address: 520 Lafayette Rd N
Contact Address 2: Not reported
Contact City,St,Zip: St. Paul, MN 551554194
Contact Province: Not reported
Contact Country: Not reported
Contact Postal code: Not reported
Contact Phone: (651) 757-3080
Contact Phone Ext: Not reported
Contact Fax: 6512969707
Contact E-mail: karen.kromar@state.mn.us
Contact Cell Phone: Not reported
Contact Information Last Updated: 2005-10-20 00:00:00
Misc Contact Info: Not reported
Receive Invoice: F
Staff Id Num: 3316

Contact Type: Other
Company Name: Dept. of Ag.
Contact Address: 90 West Plato
Contact Address 2: Not reported
Contact City,St,Zip: St. Paul, MN 55107
Contact Province: Not reported
Contact Country: Not reported
Contact Postal code: Not reported
Contact Phone: 6512974981
Contact Phone Ext: Not reported
Contact Fax: 0000000000
Contact E-mail: name@domain
Contact Cell Phone: Not reported
Contact Information Last Updated: 2002-10-03 00:00:00
Misc Contact Info: Not reported
Receive Invoice: F
Staff Id Num: Not reported

Contact Type: Former Staff Project Leader/Project Manager
Company Name: MPCA
Contact Address: 520 Lafayette Rd N
Contact Address 2: Not reported
Contact City,St,Zip: St. Paul, MN 551554194
Contact Province: Not reported
Contact Country: Not reported
Contact Postal code: Not reported
Contact Phone: (651) 757-8330
Contact Phone Ext: Not reported
Contact Fax: 6512969707
Contact E-mail: Karlene.French-Raschig@state.mn.us
Contact Cell Phone: Not reported

HIAWATHA BUSINESS CENTER #2 (Continued) **S106914951**

Contact Information Last Updated:	2005-06-22 00:00:00
Misc Contact Info:	Not reported
Receive Invoice:	F
Staff Id Num:	6743

Contact Type:	Staff TA (Technical Analyst)
Company Name:	MPCA
Contact Address:	520 Lafayette Rd N
Contact Address 2:	Not reported
Contact City,St,Zip:	St. Paul, MN 551554194
Contact Province:	Not reported
Contact Country:	Not reported
Contact Postal code:	Not reported
Contact Phone:	(651) 757-1802
Contact Phone Ext:	Not reported
Contact Fax:	6512969707
Contact E-mail:	jennifer.haas@state.mn.us
Contact Cell Phone:	Not reported
Contact Information Last Updated:	2005-06-22 00:00:00
Misc Contact Info:	Not reported
Receive Invoice:	F
Staff Id Num:	3257

Contact Type:	Voluntary Party
Company Name:	Ryan Companies US, Inc.
Contact Address:	50 South Tenth Street, Suite 300
Contact Address 2:	Not reported
Contact City,St,Zip:	Minneapolis, MN 554032012
Contact Province:	Not reported
Contact Country:	Not reported
Contact Postal code:	Not reported
Contact Phone:	6124924331
Contact Phone Ext:	Not reported
Contact Fax:	6124923331
Contact E-mail:	marie.mccallum@ryancompanies.com
Contact Cell Phone:	Not reported
Contact Information Last Updated:	2005-06-22 00:00:00
Misc Contact Info:	Not reported
Receive Invoice:	T
Staff Id Num:	Not reported

Contact Type:	Owner
Company Name:	CMC Heartland Partners
Contact Address:	53 West Jackson Boulevard Ste 1150
Contact Address 2:	Not reported
Contact City,St,Zip:	Chicago, IL 60604
Contact Province:	Not reported
Contact Country:	Not reported
Contact Postal code:	Not reported
Contact Phone:	3128340579
Contact Phone Ext:	Not reported
Contact Fax:	3123419151
Contact E-mail:	charrison@cmchp.com
Contact Cell Phone:	Not reported
Contact Information Last Updated:	2005-06-22 00:00:00
Misc Contact Info:	Not reported
Receive Invoice:	F

HIAWATHA BUSINESS CENTER #2 (Continued) **S106914951**

Staff Id Num: Not reported

Contact Type: Consultant
Company Name: Peer Engineering, Inc.
Contact Address: 4801 West 81st Street
Contact Address 2: Suite 118
Contact City,St,Zip: Bloomington, MN 55437
Contact Province: Not reported
Contact Country: Not reported
Contact Postal code: Not reported
Contact Phone: 9528313341
Contact Phone Ext: Not reported
Contact Fax: 9528314552
Contact E-mail: sjansen@peerenvironmental.com
Contact Cell Phone: Not reported
Contact Information Last Updated: 2005-06-22 00:00:00
Misc Contact Info: Not reported
Receive Invoice: F
Staff Id Num: Not reported

Contact Type: Legal Counsel
Company Name: Elizabeth Goodman
Contact Address: 2495 Willow Drive
Contact Address 2: Not reported
Contact City,St,Zip: Hamel, MN 55340
Contact Province: Not reported
Contact Country: Not reported
Contact Postal code: Not reported
Contact Phone: 7634761680
Contact Phone Ext: Not reported
Contact Fax: 7634761217
Contact E-mail: tontibearboy@aol.com
Contact Cell Phone: Not reported
Contact Information Last Updated: 2005-06-22 00:00:00
Misc Contact Info: Not reported
Receive Invoice: F
Staff Id Num: Not reported

Contact Type: Former Staff Project Leader/Project Manager
Company Name: MPCA
Contact Address: 520 Lafayette Rd N
Contact Address 2: Not reported
Contact City,St,Zip: St. Paul, MN 551554194
Contact Province: Not reported
Contact Country: Not reported
Contact Postal code: Not reported
Contact Phone: (651) 757-1459
Contact Phone Ext: Not reported
Contact Fax: 6512969707
Contact E-mail: gerald.stahnke@state.mn.us
Contact Cell Phone: Not reported
Contact Information Last Updated: 2008-06-12 00:00:00
Misc Contact Info: Not reported
Receive Invoice: F
Staff Id Num: 3408

Contaminant Id: Arsenic

HIAWATHA BUSINESS CENTER #2 (Continued) **S106914951**

Contaminated Media:	Soil
Req Cleanup Concluded:	Not reported
Cleanup Lvl Measure Units:	Not reported
Basis For Req Cleanup Lvl:	Not reported
Max Residual Contamination:	Not reported
Date Info Last Updated:	2002-10-03 00:00:00

Contaminant Id:	Arsenic
Contaminated Media:	Ground Water
Req Cleanup Concluded:	Not reported
Cleanup Lvl Measure Units:	Not reported
Basis For Req Cleanup Lvl:	Not reported
Max Residual Contamination:	Not reported
Date Info Last Updated:	2002-10-03 00:00:00

Facid:	VP20770
Event:	114
Additional Information:	VIC Application
Start Date:	Not reported
End Date:	2006-10-30 00:00:00
Planned Start Date:	Not reported
Planned End Date:	Not reported
Date Info Last Updated:	2012-10-09 00:00:00
Record Number:	35417

Facid:	VP20770
Event:	155
Additional Information:	WP Approval w/ Modifications
Start Date:	Not reported
End Date:	2005-07-19 00:00:00
Planned Start Date:	Not reported
Planned End Date:	Not reported
Date Info Last Updated:	2012-10-09 00:00:00
Record Number:	35407

Facid:	VP20770
Event:	155
Additional Information:	approved geotechnical work plan and its addendum
Start Date:	Not reported
End Date:	2005-07-19 00:00:00
Planned Start Date:	Not reported
Planned End Date:	Not reported
Date Info Last Updated:	2005-07-21 00:00:00
Record Number:	23814

Facid:	VP20770
Event:	156
Additional Information:	approved the March 2005 RAP and its two amendments
Start Date:	Not reported
End Date:	2005-08-08 00:00:00
Planned Start Date:	Not reported
Planned End Date:	Not reported
Date Info Last Updated:	2005-08-09 00:00:00
Record Number:	23906

Facid:	VP20770
Event:	156

HIAWATHA BUSINESS CENTER #2 (Continued) **S106914951**

Additional Information:	RAP Approval
Start Date:	Not reported
End Date:	2005-08-09 00:00:00
Planned Start Date:	Not reported
Planned End Date:	Not reported
Date Info Last Updated:	2012-10-09 00:00:00
Record Number:	35404

Facid:	VP20770
Event:	156
Additional Information:	approved the August 10, 2005 Contingency Plan
Start Date:	Not reported
End Date:	2005-08-26 00:00:00
Planned Start Date:	Not reported
Planned End Date:	Not reported
Date Info Last Updated:	2005-08-30 00:00:00
Record Number:	23998

Facid:	VP20770
Event:	211
Additional Information:	Response to Request for TA for Excess Soil
Start Date:	Not reported
End Date:	2005-10-11 00:00:00
Planned Start Date:	Not reported
Planned End Date:	Not reported
Date Info Last Updated:	2012-10-09 00:00:00
Record Number:	35400

Facid:	VP20770
Event:	211
Additional Information:	Response to Request for TA Letter
Start Date:	Not reported
End Date:	2005-10-21 00:00:00
Planned Start Date:	Not reported
Planned End Date:	Not reported
Date Info Last Updated:	2012-10-09 00:00:00
Record Number:	35399

Facid:	VP20770
Event:	214
Additional Information:	Environmental Covenant
Start Date:	2008-07-15 00:00:00
End Date:	2008-07-09 00:00:00
Planned Start Date:	Not reported
Planned End Date:	Not reported
Date Info Last Updated:	2012-06-25 00:00:00
Record Number:	33944

Facid:	VP20770
Event:	Remedial Investigation
Additional Information:	Analytical Results for Soil
Start Date:	Not reported
End Date:	2005-08-19 00:00:00
Planned Start Date:	Not reported
Planned End Date:	Not reported
Date Info Last Updated:	2012-10-09 00:00:00
Record Number:	35386

HIAWATHA BUSINESS CENTER #2 (Continued) **S106914951**

Facid:	VP20770
Event:	Remedial Action
Additional Information:	Approval of Geotechnical Investigation WP
Start Date:	Not reported
End Date:	2005-07-01 00:00:00
Planned Start Date:	Not reported
Planned End Date:	Not reported
Date Info Last Updated:	2012-10-09 00:00:00
Record Number:	35408

Facid:	VP20770
Event:	Remedial Action
Additional Information:	Contingency Plan Approval
Start Date:	Not reported
End Date:	2005-08-26 00:00:00
Planned Start Date:	Not reported
Planned End Date:	Not reported
Date Info Last Updated:	2012-10-09 00:00:00
Record Number:	35403

Facid:	VP20770
Event:	Remedial Action
Additional Information:	Request for Joint Certificate of Completion of Response Actions
Start Date:	Not reported
End Date:	2010-10-15 00:00:00
Planned Start Date:	Not reported
Planned End Date:	Not reported
Date Info Last Updated:	2012-10-09 00:00:00
Record Number:	35387

Facid:	VP20770
Event:	Remedial Design
Additional Information:	Amendment No. 2 MP
Start Date:	Not reported
End Date:	2005-11-22 00:00:00
Planned Start Date:	Not reported
Planned End Date:	Not reported
Date Info Last Updated:	2012-10-09 00:00:00
Record Number:	35397

Facid:	VP20770
Event:	Remedial Design
Additional Information:	Amendment to Post Cleanup GW MP
Start Date:	Not reported
End Date:	2005-10-28 00:00:00
Planned Start Date:	Not reported
Planned End Date:	Not reported
Date Info Last Updated:	2012-10-09 00:00:00
Record Number:	35398

Facid:	VP20770
Event:	Remedial Design
Additional Information:	Amendment to RAP 3-31-05
Start Date:	Not reported
End Date:	2005-08-04 00:00:00
Planned Start Date:	Not reported
Planned End Date:	Not reported

HIAWATHA BUSINESS CENTER #2 (Continued) **S106914951**

Date Info Last Updated: 2012-10-09 00:00:00
Record Number: 35414

Facid: VP20770
Event: Remedial Design
Additional Information: Confirmation of PBP Approval of Amendment No.3 3-31-05
Start Date: Not reported
End Date: 2005-09-07 00:00:00
Planned Start Date: Not reported
Planned End Date: Not reported
Date Info Last Updated: 2012-10-09 00:00:00
Record Number: 35402

Facid: VP20770
Event: Remedial Design
Additional Information: DRAP Implementation Report Approval
Start Date: Not reported
End Date: 2006-09-15 00:00:00
Planned Start Date: Not reported
Planned End Date: Not reported
Date Info Last Updated: 2012-10-09 00:00:00
Record Number: 35396

Facid: VP20770
Event: Remedial Design
Additional Information: 2005 GW MP Implementation Report Approval
Start Date: Not reported
End Date: 2006-09-21 00:00:00
Planned Start Date: Not reported
Planned End Date: Not reported
Date Info Last Updated: 2012-10-09 00:00:00
Record Number: 35395

Facid: VP20770
Event: Remedial Design
Additional Information: Amendment to DRAP Implementation Report
Start Date: Not reported
End Date: 2006-09-27 00:00:00
Planned Start Date: Not reported
Planned End Date: Not reported
Date Info Last Updated: 2012-10-09 00:00:00
Record Number: 35394

Facid: VP20770
Event: Remedial Design
Additional Information: USH Exterior Construction Build Out WP Approval
Start Date: Not reported
End Date: 2007-06-13 00:00:00
Planned Start Date: Not reported
Planned End Date: Not reported
Date Info Last Updated: 2012-10-09 00:00:00
Record Number: 35392

Facid: VP20770
Event: Remedial Design
Additional Information: Fence Installation WP Approval
Start Date: Not reported

HIAWATHA BUSINESS CENTER #2 (Continued) **S106914951**

End Date:	2008-03-14 00:00:00
Planned Start Date:	Not reported
Planned End Date:	Not reported
Date Info Last Updated:	2012-10-09 00:00:00
Record Number:	35391

Facid:	VP20770
Event:	Remedial Design
Additional Information:	GW Monitoring Reports Approval
Start Date:	Not reported
End Date:	2008-12-03 00:00:00
Planned Start Date:	Not reported
Planned End Date:	Not reported
Date Info Last Updated:	2012-10-09 00:00:00
Record Number:	35390

Facid:	VP20770
Event:	Remedial Design
Additional Information:	Amendment No. 2 Approved for 2005 GW MP
Start Date:	Not reported
End Date:	2008-12-10 00:00:00
Planned Start Date:	Not reported
Planned End Date:	Not reported
Date Info Last Updated:	2012-10-09 00:00:00
Record Number:	35389

Facid:	VP20770
Event:	Remedial Design
Additional Information:	Amendment No. 3 Approved for 2005 GW MP
Start Date:	Not reported
End Date:	2008-12-15 00:00:00
Planned Start Date:	Not reported
Planned End Date:	Not reported
Date Info Last Updated:	2012-10-09 00:00:00
Record Number:	35388

Facid:	VP20770
Event:	Remedial Design
Additional Information:	Program Applications, Proposed Actions, REQUEST for NAD
Start Date:	Not reported
End Date:	2006-10-31 00:00:00
Planned Start Date:	Not reported
Planned End Date:	Not reported
Date Info Last Updated:	2012-10-09 00:00:00
Record Number:	35419

Facid:	VP20770
Event:	Remedial Design
Additional Information:	Amendment 6-14-05 Proposed Actions Letter
Start Date:	Not reported
End Date:	2005-06-28 00:00:00
Planned Start Date:	Not reported
Planned End Date:	Not reported
Date Info Last Updated:	2012-10-09 00:00:00
Record Number:	35409

Facid:	VP20770

HIAWATHA BUSINESS CENTER #2 (Continued) **S106914951**

Event: Remedial Design
Additional Information: Proposed Actions & Request for Liability Assurances
Start Date: Not reported
End Date: 2005-06-14 00:00:00
Planned Start Date: Not reported
Planned End Date: Not reported
Date Info Last Updated: 2012-10-09 00:00:00
Record Number: 35410

Facid: VP20770
Event: Remedial Design
Additional Information: Clarification to MDA's Apr. 26 05 RAP
Start Date: Not reported
End Date: 2005-04-27 00:00:00
Planned Start Date: Not reported
Planned End Date: Not reported
Date Info Last Updated: 2012-10-09 00:00:00
Record Number: 35411

Facid: VP20770
Event: Remedial Design
Additional Information: Approval of Response Action Design and Implementation Plan
Start Date: Not reported
End Date: 2004-07-28 00:00:00
Planned Start Date: Not reported
Planned End Date: Not reported
Date Info Last Updated: 2012-10-09 00:00:00
Record Number: 35413

Facid: VP20770
Event: Remedial Design
Additional Information: Approval of RAD/IP Addendum
Start Date: Not reported
End Date: 2004-12-15 00:00:00
Planned Start Date: Not reported
Planned End Date: Not reported
Date Info Last Updated: 2012-10-09 00:00:00
Record Number: 35412

Facid: VP20770
Event: VIC Program Participation Dates (Start/End)
Additional Information: None Entered
Start Date: 2005-06-17 00:00:00
End Date: 2012-06-26 00:00:00
Planned Start Date: Not reported
Planned End Date: Not reported
Date Info Last Updated: 2005-06-22 00:00:00
Record Number: 23697

Facid: VP20770
Event: No Association Determination Issued
Additional Information: NAD Approval- MDA
Start Date: Not reported
End Date: 2005-07-27 00:00:00
Planned Start Date: Not reported
Planned End Date: Not reported
Date Info Last Updated: 2012-10-09 00:00:00

HIAWATHA BUSINESS CENTER #2 (Continued) **S106914951**

Record Number: 35406

Facid: VP20770
Event: No Association Determination Issued
Additional Information: NAD Approval
Start Date: Not reported
End Date: 2005-08-05 00:00:00
Planned Start Date: Not reported
Planned End Date: Not reported
Date Info Last Updated: 2012-10-09 00:00:00
Record Number: 35405

Facid: VP20770
Event: No Association Determination Issued
Additional Information: REQUEST for NAD
Start Date: Not reported
End Date: 2007-03-01 00:00:00
Planned Start Date: Not reported
Planned End Date: Not reported
Date Info Last Updated: 2012-10-09 00:00:00
Record Number: 35393

Facid: VP20770
Event: No Association Determination Issued
Additional Information: None Entered
Start Date: Not reported
End Date: 2007-03-12 00:00:00
Planned Start Date: Not reported
Planned End Date: Not reported
Date Info Last Updated: 2007-03-13 00:00:00
Record Number: 26667

Facid: VP20770
Event: No Association Determination Issued
Additional Information: for development, requires groundwater monitoring plan and construction contingency plan
Start Date: Not reported
End Date: 2005-08-05 00:00:00
Planned Start Date: Not reported
Planned End Date: Not reported
Date Info Last Updated: 2005-08-19 00:00:00
Record Number: 23942

Facid: VP20770
Event: No Association Determination Issued
Additional Information: for site purchase and geotechnical investigation implementation
Start Date: Not reported
End Date: 2005-06-30 00:00:00
Planned Start Date: Not reported
Planned End Date: Not reported
Date Info Last Updated: 2005-07-07 00:00:00
Record Number: 23772

Facid: VP20770
Event: No Association Determination Issued
Additional Information: NAD Approval - MPCA
Start Date: Not reported

HIAWATHA BUSINESS CENTER #2 (Continued) **S106914951**

End Date:	2006-11-13 00:00:00
Planned Start Date:	Not reported
Planned End Date:	Not reported
Date Info Last Updated:	2012-10-09 00:00:00
Record Number:	35418

Facid:	VP20770
Event:	No Association Determination Issued
Additional Information:	NAD Approval - MDA
Start Date:	Not reported
End Date:	2006-08-03 00:00:00
Planned Start Date:	Not reported
Planned End Date:	Not reported
Date Info Last Updated:	2012-10-09 00:00:00
Record Number:	35415

Facid:	VP20770
Event:	No Association Determination Issued
Additional Information:	REQUEST for NAD & Proposed Actions
Start Date:	Not reported
End Date:	2006-07-13 00:00:00
Planned Start Date:	Not reported
Planned End Date:	Not reported
Date Info Last Updated:	2012-10-09 00:00:00
Record Number:	35416

Facid:	VP20770
Event:	Certificate Of Completion Issued
Additional Information:	Joint C of C with MDA
Start Date:	Not reported
End Date:	2011-08-01 00:00:00
Planned Start Date:	Not reported
Planned End Date:	Not reported
Date Info Last Updated:	2011-09-08 00:00:00
Record Number:	32926

Facid:	VP20770
Event:	Technical Assistance Letter Sent
Additional Information:	REQUEST for TA Review- Excess Soil
Start Date:	Not reported
End Date:	2005-10-07 00:00:00
Planned Start Date:	Not reported
Planned End Date:	Not reported
Date Info Last Updated:	2012-10-09 00:00:00
Record Number:	35401

Facid:	VP20770
GW Recepts Prot by Rem Actn:	Not reported
Ecological receptors present:	False
Type of ecological receptors:	Not reported
Acres of contaminated soil:	Not reported
Volume of contaminated soil:	Not reported
Acres of surface water impacted:	Not reported
Acres of wetland impacted:	Not reported
Acres of sediment impacted:	Not reported
GW Plume Area Acres:	Not reported
Cleanup Conducted:	True

HIAWATHA BUSINESS CENTER #2 (Continued) **S106914951**

Acres of Contam Soil remediate:	Not reported
Volume of Soil Cleaned:	Not reported
# Municipal wells contamd:	Not reported
# Dom wells contam:	Not reported
# People Impct SW intake contam:	Not reported
# Drums Revolved from site:	Not reported
Yr Soil Remediated:	Not reported
Acres of Soil w/ Restrict Access:	Not reported
Yr IC remedy complete:	Not reported
Yr GW remedy completed:	Not reported
Year GWIC completed:	Not reported
Acres of wetland of sediment remediated:	Not reported
Public financing:	False
Assurance help:	True
Land use Classfn At Site:	Not reported
Land use Vicinity Of Site:	Not reported
Deed notif Present On Site:	False
Restrictive Covenant Present:	False
Restrictions: Not reported	
GW Pump and Treat Used at site:	False
Quaternary Perched:	False
Quaternary Water Table:	False
Quaternary Confined:	False
Cretaceous:	False
Plattville:	False
St. peter:	False
Prairie Duchien:	False
Jordan:	False
Ironton/Galesville:	False
Mt Simon Hinckley:	False
Precambrian Undefferentiated:	False
Other/Unknown Aquifier:	False
Date Info Last Updated:	2012-06-25 00:00:00
Inst Control Info Updated:	2012-06-25 00:00:00
Inst Control Filed Location:	Hennepin County Doc No 9159456, recorded on 7/15/2008. MDA is the lead on this site and will monitor annual compliance reporting.
SW Classification (Primary):	Not reported
SW Classification (Secondary):	Not reported
Miscellaneous: Not reported	
SW Comments:	Not reported

Facility ID:	VP20771
SEC Address:	Not reported
Link Id:	6408
Facility Type:	Other
Active:	False
Pay Complete:	False
MPCA Region:	Metro
Size Acres:	4.9000001
HRS Score:	13
Enforcement Lead Agency:	Joint
Federal Defferal Plot:	False
Petroleum Brownfields Prog?:	False
Emergency:	False
Site Classification:	False
RD/RA:	True

HIAWATHA BUSINESS CENTER #2 (Continued) **S106914951**

RL/FS:	True
Fund financed:	False
Npl:	False
Plp:	True
District:	Metro
Program Referred from:	MDA
Program Interest:	VIC
Physical Location:	Intersection of Hiawatha and East 28th Street in Mineapolis
Natural Source damage:	False
Clean up Cost:	Not reported
Indian Reservation:	False
Reserve Name:	Not reported
MPCA Owned Wells at site:	False
Created By:	Pjensen
Date Created:	07/13/2006
Date Last Updated:	04/04/2011
Federal Facility:	False
Primary Funding Source:	Not reported
EPA Id:	Not reported
MPCA Id:	Not reported
Alpha Sort:	Not reported
Legal Distt:	57B
Congressional Distt:	6
Public Land Survey Method:	Not reported
Map Scale For PLS Locational Data:	Not reported
Township 2:	Not reported
Range:	Not reported
PLS Township Suffix:	Not reported
section:	Not reported
PLS Qtr Section (160 Acres):	Not reported
PLS Qtr-Qtr Section (40 Acres):	Not reported
Pls Qtr-Qtr-Qtr Section (10 Acres):	Not reported
Pls Qtr-Qtr-Qtr-Qtr Secion (2.5 Acres):	Not reported
Quad:	Not reported
NAD Number:	83
Desc Of UTM Coord Pt:	Not reported
UTM Coord Pt Data Source:	Not reported
Org Providing UTM Coord Point Data:	Not reported
mpcapgmac:	Not reported
Utm Coord Pt Data Collection Method:	Not reported
Date Of Utm Coord Pt Data Collection:	Not reported
COL Date Qual:	Not reported
Map Scale:	Not reported
verifmeth:	Not reported
horizref:	Not reported
Utm Source:	2
Utm Method:	I1
Utm Scale:	A
Utm Accuracy:	Not reported
Utm East:	480801.51270000002
Utm North:	4977652.4404999996
Utm Zone:	15
Basin Code:	Not reported
Major Watershed:	Not reported
Minor Watershed:	Not reported
Public Land Survey Method 2:	Not reported
Map Scale For PLS Locational Data 2:	Not reported

HIAWATHA BUSINESS CENTER #2 (Continued) **S106914951**

Township 2: Not reported
Range 2: Not reported
PLS Township Suffix 2: Not reported
Section 2: Not reported
PLS Qtr Section (160 Acres) 2: Not reported
PLS Qtr-Qtr Section (40 Acres) 2: Not reported
PLS Qtr-Qtr Section (10 Acres) 2: Not reported
PLS Qtr-Qtr Section (2.5 Acres) 2: Not reported
Quad 2: Not reported
File Location: Staff Member's Desk
VIC Application GIS: False
Notes: MDA Lead site - Pesticide facility Arsenic contaminated soil and ground water - Superfund # 348

Contact Type: Former Staff Project Leader/Project Manager
Company Name: MPCA
Contact Address: 520 Lafayette Rd N
Contact Address 2: Not reported
Contact City,St,Zip: St. Paul, MN 551554194
Contact Province: Not reported
Contact Country: Not reported
Contact Postal code: Not reported
Contact Phone: (651) 757-1459
Contact Phone Ext: Not reported
Contact Fax: 6512969707
Contact E-mail: gerald.stahnke@state.mn.us
Contact Cell Phone: Not reported
Contact Information Last Updated: 2008-06-12 00:00:00
Misc Contact Info: Not reported
Receive Invoice: F
Staff Id Num: 3408

Contact Type: Staff TA (Technical Analyst)
Company Name: MPCA
Contact Address: 520 Lafayette Rd N
Contact Address 2: Not reported
Contact City,St,Zip: St. Paul, MN 551554194
Contact Province: Not reported
Contact Country: Not reported
Contact Postal code: Not reported
Contact Phone: (651) 757-1802
Contact Phone Ext: Not reported
Contact Fax: Not reported
Contact E-mail: jennifer.haas@state.mn.us
Contact Cell Phone: Not reported
Contact Information Last Updated: 2005-06-22 00:00:00
Misc Contact Info: Not reported
Receive Invoice: F
Staff Id Num: 3257

Contact Type: Owner
Company Name: Ryan Companies US, Inc.
Contact Address: 50 South Tenth Street, Suite 300
Contact Address 2: Not reported
Contact City,St,Zip: Minneapolis, MN 554032012
Contact Province: Not reported
Contact Country: Not reported
Contact Postal code: Not reported

HIAWATHA BUSINESS CENTER #2 (Continued) **S106914951**

Contact Phone: 6124924331
Contact Phone Ext: Not reported
Contact Fax: Not reported
Contact E-mail: Not reported
Contact Cell Phone: Not reported
Contact Information Last Updated: 2005-06-22 00:00:00
Misc Contact Info: Not reported
Receive Invoice: F
Staff Id Num: Not reported

Contact Type: Former Staff Project Leader/Project Manager
Company Name: MPCA
Contact Address: 520 Lafayette Rd N
Contact Address 2: Not reported
Contact City,St,Zip: St. Paul, MN 551554194
Contact Province: Not reported
Contact Country: Not reported
Contact Postal code: Not reported
Contact Phone: (651) 757-3080
Contact Phone Ext: Not reported
Contact Fax: Not reported
Contact E-mail: karen.kromar@state.mn.us
Contact Cell Phone: Not reported
Contact Information Last Updated: 2005-10-20 00:00:00
Misc Contact Info: Not reported
Receive Invoice: F
Staff Id Num: 3316

Contact Type: Voluntary Party
Company Name: University of Minnesota Physicians
Contact Address: 720 Washington Avenue, Suite 200
Contact Address 2: Not reported
Contact City,St,Zip: Minneapolis, MN 55455
Contact Province: Not reported
Contact Country: Not reported
Contact Postal code: Not reported
Contact Phone: 6128840803
Contact Phone Ext: Not reported
Contact Fax: Not reported
Contact E-mail: Not reported
Contact Cell Phone: Not reported
Contact Information Last Updated: 2006-07-13 00:00:00
Misc Contact Info: Not reported
Receive Invoice: T
Staff Id Num: Not reported

Contact Type: Legal Counsel
Company Name: Gray Plant Mooty
Contact Address: 80 South 8th Street
Contact Address 2: 500 IDS Center
Contact City,St,Zip: Minneapolis, MN 55402
Contact Province: Not reported
Contact Country: Not reported
Contact Postal code: Not reported
Contact Phone: 6126323224
Contact Phone Ext: Not reported
Contact Fax: 6126324224

HIAWATHA BUSINESS CENTER #2 (Continued) **S106914951**

Contact E-mail:	rick.kubler@gpmlaw.com
Contact Cell Phone:	Not reported
Contact Information Last Updated:	2006-07-13 00:00:00
Misc Contact Info:	Not reported
Receive Invoice:	F
Staff Id Num:	Not reported

Contaminant Id:	Arsenic
Contaminated Media:	Soil
Req Cleanup Concluded:	Not reported
Cleanup Lvl Measure Units:	Not reported
Basis For Req Cleanup Lvl:	Not reported
Max Residual Contamination:	Not reported
Date Info Last Updated:	2002-10-03 00:00:00

Contaminant Id:	Arsenic
Contaminated Media:	Ground Water
Req Cleanup Concluded:	Not reported
Cleanup Lvl Measure Units:	Not reported
Basis For Req Cleanup Lvl:	Not reported
Max Residual Contamination:	Not reported
Date Info Last Updated:	2002-10-03 00:00:00

Facid:	VP20771
Event:	VIC Program Participation Dates (Start/End)
Additional Information:	None Entered
Start Date:	2006-07-13 00:00:00
End Date:	2006-08-25 00:00:00
Planned Start Date:	Not reported
Planned End Date:	Not reported
Date Info Last Updated:	2006-07-13 00:00:00
Record Number:	25552

Facid:	VP20771
Event:	No Association Determination Issued
Additional Information:	to University of Minnesota Physicians
Start Date:	Not reported
End Date:	2006-08-24 00:00:00
Planned Start Date:	Not reported
Planned End Date:	Not reported
Date Info Last Updated:	2006-08-24 00:00:00
Record Number:	25776

Facid:	VP20771
GW Recepts Prot by Rem Actn:	Not reported
Ecological receptors present:	False
Type of ecological receptors:	Not reported
Acres of contaminated soil:	Not reported
Volume of contaminated soil:	Not reported
Acres of surface water impacted:	Not reported
Acres of wetland impacted:	Not reported
Acres of sediment impacted:	Not reported
GW Plume Area Acres:	Not reported
Cleanup Conducted:	False
Acres of Contam Soil remediate:	Not reported
Volume of Soil Cleaned:	Not reported
# Municipal wells contamd:	Not reported

HIAWATHA BUSINESS CENTER #2 (Continued) **S106914951**

# Dom wells contam:	Not reported
# People Impct SW intake contam:	Not reported
# Drums Revolved from site:	Not reported
Yr Soil Remediated:	Not reported
Acres of Soil w/ Restrict Access:	Not reported
Yr IC remedy complete:	Not reported
Yr GW remedy completed:	Not reported
Year GWIC completed:	Not reported
Acres of wetland of sediment remediated:	Not reported
Public financing:	False
Assurance help:	True
Land use Classfn At Site:	Not reported
Land use Vicinity Of Site:	Not reported
Deed notif Present On Site:	False
Restrictive Covenant Present:	False
Restrictions: Not reported	
GW Pump and Treat Used at site:	False
Quaternary Perched:	False
Quaternary Water Table:	False
Quaternary Confined:	False
Cretaceous:	False
Plattville:	False
St. peter:	False
Prairie Duchien:	False
Jordan:	False
Ironton/Galesville:	False
Mt Simon Hinckley:	False
Precambrian Undefferentiated:	False
Other/Unknown Aquifier:	False
Date Info Last Updated:	2011-01-28 00:00:00
Inst Control Info Updated:	2006-11-20 00:00:00
Inst Control Filed Location:	Not reported
SW Classification (Primary):	Not reported
SW Classification (Secondary):	Not reported
Miscellaneous: Not reported	
SW Comments:	Not reported

LIENS:

Facility Id:	VP20771
Facility Type:	Other
Program:	VIC
File Loc:	Staff Member's Desk
Deed Notification:	False
Environmental Covenant:	False
Restrictive or Env Covenant Desc:	Not reported
Restrictive Covenant:	False
IC Update:	11/20/2006
IC Filing Loc:	Not reported
Event Desc:	Not reported
Start Date:	Not reported
End Date:	Not reported
Add Info:	Not reported
Notes:	Not reported

Facility Id:	VP20770
Facility Type:	Other

HIAWATHA BUSINESS CENTER #2 (Continued) **S106914951**

Program:	VIC
File Loc:	OnBase
Deed Notification:	False
Environmental Covenant:	True
Restrictive or Env Covenant Desc:	Not reported
Restrictive Covenant:	False
IC Update:	06/25/2012
IC Filing Loc:	Hennepin County Doc No 9159456, recorded on 7/15/2008. MDA is the lead on this site and w
Event Desc:	Institutional Control Event
Start Date:	07/15/2008
End Date:	07/09/2008
Add Info:	Environmental Covenant
Notes:	Not reported

MN INSTITUTIONAL CONTROL:

Facility ID:	VP20770
SEC Address:	Not reported
Core Program Interest Id:	437928
Link Id:	6408
Facility Type:	Other
Active:	False
Pay Complete:	False
MPCA Region:	Metro
Size Acres:	4.9000001
HRS Score:	13
Enforcement Lead Agency:	Joint
Federal Defferal Plot:	False
Emergency:	False
Site Classification:	False
RD/RA:	True
RL/FS:	True
Fund financed:	False
NPL:	False
PLP:	True
Petroleum Brownfields Program:	False
District:	Metro
Program Reffered from:	MDA
Program Interest:	VIC
Physical Location:	Intersection of Hiawatha and East 28th Street in Mineapolis
Natural Source damage:	False
Clean up Cost:	Not reported
Indian Reservation:	False
Reserve Name:	Not reported
MPCA Owned Wells at site:	False
Created By:	Pjensen
Date Created:	06/17/2005
Date Last Updated:	07/11/2012
Federal Facility:	False
Primary Funding Source:	Not reported
EPA Id:	Not reported
MPCA Id:	Not reported
Alpha Sort:	Not reported
Legal Distt:	57B
Congressional Distt:	6
Public Land Survey Method:	Not reported
Map Scale For PLS Locational Data:	Not reported
Township 2:	Not reported

HIAWATHA BUSINESS CENTER #2 (Continued) **S106914951**

Range:	Not reported
PLS Township Suffix:	Not reported
section:	Not reported
PLS Qtr Section (160 Acres):	Not reported
PLS Qtr-Qtr Section (40 Acres):	Not reported
Pls Qtr-Qtr-Qtr Section (10 Acres):	Not reported
Pls Qtr-Qtr-Qtr-Qtr Secion (2.5 Acres):	Not reported
Quad:	Not reported
NAD Number:	83
Desc Of UTM Coord Pt:	Not reported
UTM Coord Pt Data Source:	Not reported
Org Providing UTM Coord Point Data:	Not reported
mpcapgmac:	Not reported
Utm Coord Pt Data Collection Method:	Not reported
Date Of Utm Coord Pt Data Collection:	Not reported
COL Date Qual:	Not reported
Map Scale:	Not reported
verifmeth:	Not reported
horizref:	Not reported
Utm Source:	2
Utm Method:	I1
Utm Scale:	A
Utm Accuracy:	Not reported
Utm East:	480801.51270000002
Utm North:	4977652.4404999996
Utm Zone:	15
Basin Code:	Not reported
Major Watershed:	Not reported
Minor Watershed:	Not reported
Public Land Survey Method 2:	Not reported
Map Scale For PLS Locational Data 2:	Not reported
Township 2:	Not reported
Range 2:	Not reported
PLS Township Suffix 2:	Not reported
Section 2:	Not reported
PLS Qtr Section (160 Acres) 2:	Not reported
PLS Qtr-Qtr Section (40 Acres) 2:	Not reported
PLS Qtr-Qtr Section (10 Acres) 2:	Not reported
PLS Qtr-Qtr Section (2.5 Acres) 2:	Not reported
Quad 2:	Not reported
File Location:	OnBase
VIC Application GIS:	False
Notes:	MDA Lead site - Pesticide facility Arsenic contaminated soil and ground water - Superfund # 348
Contact Type:	Former Staff Project Leader/Project Manager
Company Name:	MPCA
Contact Address:	520 Lafayette Rd N
Contact Address 2:	Not reported
Contact City,St,Zip:	St. Paul, MN 551554194
Contact Province:	Not reported
Contact Country:	Not reported
Contact Postal code:	Not reported
Contact Phone:	(651) 757-3080
Contact Phone Ext:	Not reported
Contact Fax:	6512969707
Contact E-mail:	karen.kromar@state.mn.us
Contact Cell Phone:	Not reported

HIAWATHA BUSINESS CENTER #2 (Continued) **S106914951**

Contact Information Last Updated:	2005-10-20 00:00:00
Misc Contact Info:	Not reported
Receive Invoice:	F
Staff Id Num:	3316

Contact Type:	Other
Company Name:	Dept. of Ag.
Contact Address:	90 West Plato
Contact Address 2:	Not reported
Contact City,St,Zip:	St. Paul, MN 55107
Contact Province:	Not reported
Contact Country:	Not reported
Contact Postal code:	Not reported
Contact Phone:	6512974981
Contact Phone Ext:	Not reported
Contact Fax:	0000000000
Contact E-mail:	name@domain
Contact Cell Phone:	Not reported
Contact Information Last Updated:	2002-10-03 00:00:00
Misc Contact Info:	Not reported
Receive Invoice:	F
Staff Id Num:	Not reported

Contact Type:	Former Staff Project Leader/Project Manager
Company Name:	MPCA
Contact Address:	520 Lafayette Rd N
Contact Address 2:	Not reported
Contact City,St,Zip:	St. Paul, MN 551554194
Contact Province:	Not reported
Contact Country:	Not reported
Contact Postal code:	Not reported
Contact Phone:	(651) 757-8330
Contact Phone Ext:	Not reported
Contact Fax:	6512969707
Contact E-mail:	Karlene.French-Raschig@state.mn.us
Contact Cell Phone:	Not reported
Contact Information Last Updated:	2005-06-22 00:00:00
Misc Contact Info:	Not reported
Receive Invoice:	F
Staff Id Num:	6743

Contact Type:	Staff TA (Technical Analyst)
Company Name:	MPCA
Contact Address:	520 Lafayette Rd N
Contact Address 2:	Not reported
Contact City,St,Zip:	St. Paul, MN 551554194
Contact Province:	Not reported
Contact Country:	Not reported
Contact Postal code:	Not reported
Contact Phone:	(651) 757-1802
Contact Phone Ext:	Not reported
Contact Fax:	6512969707
Contact E-mail:	jennifer.haas@state.mn.us
Contact Cell Phone:	Not reported
Contact Information Last Updated:	2005-06-22 00:00:00
Misc Contact Info:	Not reported
Receive Invoice:	F

HIAWATHA BUSINESS CENTER #2 (Continued) **S106914951**

Staff Id Num: 3257

Contact Type: Voluntary Party
Company Name: Ryan Companies US, Inc.
Contact Address: 50 South Tenth Street, Suite 300
Contact Address 2: Not reported
Contact City,St,Zip: Minneapolis, MN 554032012
Contact Province: Not reported
Contact Country: Not reported
Contact Postal code: Not reported
Contact Phone: 6124924331
Contact Phone Ext: Not reported
Contact Fax: 6124923331
Contact E-mail: marie.mccallum@ryancompanies.com
Contact Cell Phone: Not reported
Contact Information Last Updated: 2005-06-22 00:00:00
Misc Contact Info: Not reported
Receive Invoice: T
Staff Id Num: Not reported

Contact Type: Owner
Company Name: CMC Heartland Partners
Contact Address: 53 West Jackson Boulevard Ste 1150
Contact Address 2: Not reported
Contact City,St,Zip: Chicago, IL 60604
Contact Province: Not reported
Contact Country: Not reported
Contact Postal code: Not reported
Contact Phone: 3128340579
Contact Phone Ext: Not reported
Contact Fax: 3123419151
Contact E-mail: charrison@cmchp.com
Contact Cell Phone: Not reported
Contact Information Last Updated: 2005-06-22 00:00:00
Misc Contact Info: Not reported
Receive Invoice: F
Staff Id Num: Not reported

Contact Type: Consultant
Company Name: Peer Engineering, Inc.
Contact Address: 4801 West 81st Street
Contact Address 2: Suite 118
Contact City,St,Zip: Bloomington, MN 55437
Contact Province: Not reported
Contact Country: Not reported
Contact Postal code: Not reported
Contact Phone: 9528313341
Contact Phone Ext: Not reported
Contact Fax: 9528314552
Contact E-mail: sjansen@peerenvironmental.com
Contact Cell Phone: Not reported
Contact Information Last Updated: 2005-06-22 00:00:00
Misc Contact Info: Not reported
Receive Invoice: F
Staff Id Num: Not reported

Contact Type: Legal Counsel

HIAWATHA BUSINESS CENTER #2 (Continued) **S106914951**

Company Name:	Elizabeth Goodman
Contact Address:	2495 Willow Drive
Contact Address 2:	Not reported
Contact City,St,Zip:	Hamel, MN 55340
Contact Province:	Not reported
Contact Country:	Not reported
Contact Postal code:	Not reported
Contact Phone:	7634761680
Contact Phone Ext:	Not reported
Contact Fax:	7634761217
Contact E-mail:	tontibearboy@aol.com
Contact Cell Phone:	Not reported
Contact Information Last Updated:	2005-06-22 00:00:00
Misc Contact Info:	Not reported
Receive Invoice:	F
Staff Id Num:	Not reported

Contact Type:	Former Staff Project Leader/Project Manager
Company Name:	MPCA
Contact Address:	520 Lafayette Rd N
Contact Address 2:	Not reported
Contact City,St,Zip:	St. Paul, MN 551554194
Contact Province:	Not reported
Contact Country:	Not reported
Contact Postal code:	Not reported
Contact Phone:	(651) 757-1459
Contact Phone Ext:	Not reported
Contact Fax:	6512969707
Contact E-mail:	gerald.stahnke@state.mn.us
Contact Cell Phone:	Not reported
Contact Information Last Updated:	2008-06-12 00:00:00
Misc Contact Info:	Not reported
Receive Invoice:	F
Staff Id Num:	3408

Contaminant Id:	Arsenic
Contaminated Media:	Soil
Req Cleanup Concluded:	Not reported
Cleanup Lvl Measure Units:	Not reported
Basis For Req Cleanup Lvl:	Not reported
Max Residual Contamination:	Not reported
Date Info Last Updated:	2002-10-03 00:00:00

Contaminant Id:	Arsenic
Contaminated Media:	Ground Water
Req Cleanup Concluded:	Not reported
Cleanup Lvl Measure Units:	Not reported
Basis For Req Cleanup Lvl:	Not reported
Max Residual Contamination:	Not reported
Date Info Last Updated:	2002-10-03 00:00:00

Facid:	VP20770
Event:	114
Additional Information:	VIC Application
Start Date:	Not reported
End Date:	2006-10-30 00:00:00
Planned Start Date:	Not reported

HIAWATHA BUSINESS CENTER #2 (Continued) **S106914951**

Planned End Date: Not reported
Date Info Last Updated: 2012-10-09 00:00:00
Record Number: 35417

Facid: VP20770
Event: 155
Additional Information: WP Approval w/ Modifications
Start Date: Not reported
End Date: 2005-07-19 00:00:00
Planned Start Date: Not reported
Planned End Date: Not reported
Date Info Last Updated: 2012-10-09 00:00:00
Record Number: 35407

Facid: VP20770
Event: 155
Additional Information: approved geotechnical work plan and its addendum
Start Date: Not reported
End Date: 2005-07-19 00:00:00
Planned Start Date: Not reported
Planned End Date: Not reported
Date Info Last Updated: 2005-07-21 00:00:00
Record Number: 23814

Facid: VP20770
Event: 156
Additional Information: approved the March 2005 RAP and its two amendments
Start Date: Not reported
End Date: 2005-08-08 00:00:00
Planned Start Date: Not reported
Planned End Date: Not reported
Date Info Last Updated: 2005-08-09 00:00:00
Record Number: 23906

Facid: VP20770
Event: 156
Additional Information: RAP Approval
Start Date: Not reported
End Date: 2005-08-09 00:00:00
Planned Start Date: Not reported
Planned End Date: Not reported
Date Info Last Updated: 2012-10-09 00:00:00
Record Number: 35404

Facid: VP20770
Event: 156
Additional Information: approved the August 10, 2005 Contingency Plan
Start Date: Not reported
End Date: 2005-08-26 00:00:00
Planned Start Date: Not reported
Planned End Date: Not reported
Date Info Last Updated: 2005-08-30 00:00:00
Record Number: 23998

Facid: VP20770
Event: 211
Additional Information: Response to Request for TA for Excess Soil

HIAWATHA BUSINESS CENTER #2 (Continued) **S106914951**

Start Date:	Not reported
End Date:	2005-10-11 00:00:00
Planned Start Date:	Not reported
Planned End Date:	Not reported
Date Info Last Updated:	2012-10-09 00:00:00
Record Number:	35400

Facid:	VP20770
Event:	211
Additional Information:	Response to Request for TA Letter
Start Date:	Not reported
End Date:	2005-10-21 00:00:00
Planned Start Date:	Not reported
Planned End Date:	Not reported
Date Info Last Updated:	2012-10-09 00:00:00
Record Number:	35399

Facid:	VP20770
Event:	214
Additional Information:	Environmental Covenant
Start Date:	2008-07-15 00:00:00
End Date:	2008-07-09 00:00:00
Planned Start Date:	Not reported
Planned End Date:	Not reported
Date Info Last Updated:	2012-06-25 00:00:00
Record Number:	33944

Facid:	VP20770
Event:	Remedial Investigation
Additional Information:	Analytical Results for Soil
Start Date:	Not reported
End Date:	2005-08-19 00:00:00
Planned Start Date:	Not reported
Planned End Date:	Not reported
Date Info Last Updated:	2012-10-09 00:00:00
Record Number:	35386

Facid:	VP20770
Event:	Remedial Action
Additional Information:	Approval of Geotechnical Investigation WP
Start Date:	Not reported
End Date:	2005-07-01 00:00:00
Planned Start Date:	Not reported
Planned End Date:	Not reported
Date Info Last Updated:	2012-10-09 00:00:00
Record Number:	35408

Facid:	VP20770
Event:	Remedial Action
Additional Information:	Contingency Plan Approval
Start Date:	Not reported
End Date:	2005-08-26 00:00:00
Planned Start Date:	Not reported
Planned End Date:	Not reported
Date Info Last Updated:	2012-10-09 00:00:00
Record Number:	35403

HIAWATHA BUSINESS CENTER #2 (Continued) **S106914951**

Facid:	VP20770
Event:	Remedial Action
Additional Information:	Request for Joint Certificate of Completion of Response Actions
Start Date:	Not reported
End Date:	2010-10-15 00:00:00
Planned Start Date:	Not reported
Planned End Date:	Not reported
Date Info Last Updated:	2012-10-09 00:00:00
Record Number:	35387

Facid:	VP20770
Event:	Remedial Design
Additional Information:	Amendment No. 2 MP
Start Date:	Not reported
End Date:	2005-11-22 00:00:00
Planned Start Date:	Not reported
Planned End Date:	Not reported
Date Info Last Updated:	2012-10-09 00:00:00
Record Number:	35397

Facid:	VP20770
Event:	Remedial Design
Additional Information:	Amendment to Post Cleanup GW MP
Start Date:	Not reported
End Date:	2005-10-28 00:00:00
Planned Start Date:	Not reported
Planned End Date:	Not reported
Date Info Last Updated:	2012-10-09 00:00:00
Record Number:	35398

Facid:	VP20770
Event:	Remedial Design
Additional Information:	Amendment to RAP 3-31-05
Start Date:	Not reported
End Date:	2005-08-04 00:00:00
Planned Start Date:	Not reported
Planned End Date:	Not reported
Date Info Last Updated:	2012-10-09 00:00:00
Record Number:	35414

Facid:	VP20770
Event:	Remedial Design
Additional Information:	Confirmation of PBP Approval of Amendment No.3 3-31-05
Start Date:	Not reported
End Date:	2005-09-07 00:00:00
Planned Start Date:	Not reported
Planned End Date:	Not reported
Date Info Last Updated:	2012-10-09 00:00:00
Record Number:	35402

Facid:	VP20770
Event:	Remedial Design
Additional Information:	DRAP Implementation Report Approval
Start Date:	Not reported
End Date:	2006-09-15 00:00:00
Planned Start Date:	Not reported
Planned End Date:	Not reported

HIAWATHA BUSINESS CENTER #2 (Continued) **S106914951**

Date Info Last Updated: 2012-10-09 00:00:00
Record Number: 35396

Facid: VP20770
Event: Remedial Design
Additional Information: 2005 GW MP Implementation Report Approval
Start Date: Not reported
End Date: 2006-09-21 00:00:00
Planned Start Date: Not reported
Planned End Date: Not reported
Date Info Last Updated: 2012-10-09 00:00:00
Record Number: 35395

Facid: VP20770
Event: Remedial Design
Additional Information: Amendment to DRAP Implementation Report
Start Date: Not reported
End Date: 2006-09-27 00:00:00
Planned Start Date: Not reported
Planned End Date: Not reported
Date Info Last Updated: 2012-10-09 00:00:00
Record Number: 35394

Facid: VP20770
Event: Remedial Design
Additional Information: USH Exterior Construction Build Out WP Approval
Start Date: Not reported
End Date: 2007-06-13 00:00:00
Planned Start Date: Not reported
Planned End Date: Not reported
Date Info Last Updated: 2012-10-09 00:00:00
Record Number: 35392

Facid: VP20770
Event: Remedial Design
Additional Information: Fence Installation WP Approval
Start Date: Not reported
End Date: 2008-03-14 00:00:00
Planned Start Date: Not reported
Planned End Date: Not reported
Date Info Last Updated: 2012-10-09 00:00:00
Record Number: 35391

Facid: VP20770
Event: Remedial Design
Additional Information: GW Monitoring Reports Approval
Start Date: Not reported
End Date: 2008-12-03 00:00:00
Planned Start Date: Not reported
Planned End Date: Not reported
Date Info Last Updated: 2012-10-09 00:00:00
Record Number: 35390

Facid: VP20770
Event: Remedial Design
Additional Information: Amendment No. 2 Approved for 2005 GW MP
Start Date: Not reported

HIAWATHA BUSINESS CENTER #2 (Continued) **S106914951**

End Date: 2008-12-10 00:00:00
Planned Start Date: Not reported
Planned End Date: Not reported
Date Info Last Updated: 2012-10-09 00:00:00
Record Number: 35389

Facid: VP20770
Event: Remedial Design
Additional Information: Amendment No. 3 Approved for 2005 GW MP
Start Date: Not reported
End Date: 2008-12-15 00:00:00
Planned Start Date: Not reported
Planned End Date: Not reported
Date Info Last Updated: 2012-10-09 00:00:00
Record Number: 35388

Facid: VP20770
Event: Remedial Design
Additional Information: Program Applications, Proposed Actions, REQUEST for NAD
Start Date: Not reported
End Date: 2006-10-31 00:00:00
Planned Start Date: Not reported
Planned End Date: Not reported
Date Info Last Updated: 2012-10-09 00:00:00
Record Number: 35419

Facid: VP20770
Event: Remedial Design
Additional Information: Amendment 6-14-05 Proposed Actions Letter
Start Date: Not reported
End Date: 2005-06-28 00:00:00
Planned Start Date: Not reported
Planned End Date: Not reported
Date Info Last Updated: 2012-10-09 00:00:00
Record Number: 35409

Facid: VP20770
Event: Remedial Design
Additional Information: Proposed Actions & Request for Liability Assurances
Start Date: Not reported
End Date: 2005-06-14 00:00:00
Planned Start Date: Not reported
Planned End Date: Not reported
Date Info Last Updated: 2012-10-09 00:00:00
Record Number: 35410

Facid: VP20770
Event: Remedial Design
Additional Information: Clarification to MDA's Apr. 26 05 RAP
Start Date: Not reported
End Date: 2005-04-27 00:00:00
Planned Start Date: Not reported
Planned End Date: Not reported
Date Info Last Updated: 2012-10-09 00:00:00
Record Number: 35411

Facid: VP20770

HIAWATHA BUSINESS CENTER #2 (Continued) **S106914951**

Event:	Remedial Design
Additional Information:	Approval of Response Action Design and Implementation Plan
Start Date:	Not reported
End Date:	2004-07-28 00:00:00
Planned Start Date:	Not reported
Planned End Date:	Not reported
Date Info Last Updated:	2012-10-09 00:00:00
Record Number:	35413

Facid:	VP20770
Event:	Remedial Design
Additional Information:	Approval of RAD/IP Addendum
Start Date:	Not reported
End Date:	2004-12-15 00:00:00
Planned Start Date:	Not reported
Planned End Date:	Not reported
Date Info Last Updated:	2012-10-09 00:00:00
Record Number:	35412

Facid:	VP20770
Event:	VIC Program Participation Dates (Start/End)
Additional Information:	None Entered
Start Date:	2005-06-17 00:00:00
End Date:	2012-06-26 00:00:00
Planned Start Date:	Not reported
Planned End Date:	Not reported
Date Info Last Updated:	2005-06-22 00:00:00
Record Number:	23697

Facid:	VP20770
Event:	No Association Determination Issued
Additional Information:	NAD Approval- MDA
Start Date:	Not reported
End Date:	2005-07-27 00:00:00
Planned Start Date:	Not reported
Planned End Date:	Not reported
Date Info Last Updated:	2012-10-09 00:00:00
Record Number:	35406

Facid:	VP20770
Event:	No Association Determination Issued
Additional Information:	NAD Approval
Start Date:	Not reported
End Date:	2005-08-05 00:00:00
Planned Start Date:	Not reported
Planned End Date:	Not reported
Date Info Last Updated:	2012-10-09 00:00:00
Record Number:	35405

Facid:	VP20770
Event:	No Association Determination Issued
Additional Information:	REQUEST for NAD
Start Date:	Not reported
End Date:	2007-03-01 00:00:00
Planned Start Date:	Not reported
Planned End Date:	Not reported
Date Info Last Updated:	2012-10-09 00:00:00

HIAWATHA BUSINESS CENTER #2 (Continued) **S106914951**

Record Number: 35393

Facid: VP20770
Event: No Association Determination Issued
Additional Information: None Entered
Start Date: Not reported
End Date: 2007-03-12 00:00:00
Planned Start Date: Not reported
Planned End Date: Not reported
Date Info Last Updated: 2007-03-13 00:00:00
Record Number: 26667

Facid: VP20770
Event: No Association Determination Issued
Additional Information: for development, requires groundwater monitoring plan and construction contingency plan
Start Date: Not reported
End Date: 2005-08-05 00:00:00
Planned Start Date: Not reported
Planned End Date: Not reported
Date Info Last Updated: 2005-08-19 00:00:00
Record Number: 23942

Facid: VP20770
Event: No Association Determination Issued
Additional Information: for site purchase and geotechnical investigation implementation
Start Date: Not reported
End Date: 2005-06-30 00:00:00
Planned Start Date: Not reported
Planned End Date: Not reported
Date Info Last Updated: 2005-07-07 00:00:00
Record Number: 23772

Facid: VP20770
Event: No Association Determination Issued
Additional Information: NAD Approval - MPCA
Start Date: Not reported
End Date: 2006-11-13 00:00:00
Planned Start Date: Not reported
Planned End Date: Not reported
Date Info Last Updated: 2012-10-09 00:00:00
Record Number: 35418

Facid: VP20770
Event: No Association Determination Issued
Additional Information: NAD Approval - MDA
Start Date: Not reported
End Date: 2006-08-03 00:00:00
Planned Start Date: Not reported
Planned End Date: Not reported
Date Info Last Updated: 2012-10-09 00:00:00
Record Number: 35415

Facid: VP20770
Event: No Association Determination Issued
Additional Information: REQUEST for NAD & Proposed Actions
Start Date: Not reported

HIAWATHA BUSINESS CENTER #2 (Continued) **S106914951**

End Date:	2006-07-13 00:00:00
Planned Start Date:	Not reported
Planned End Date:	Not reported
Date Info Last Updated:	2012-10-09 00:00:00
Record Number:	35416

Facid:	VP20770
Event:	Certificate Of Completion Issued
Additional Information:	Joint C of C with MDA
Start Date:	Not reported
End Date:	2011-08-01 00:00:00
Planned Start Date:	Not reported
Planned End Date:	Not reported
Date Info Last Updated:	2011-09-08 00:00:00
Record Number:	32926

Facid:	VP20770
Event:	Technical Assistance Letter Sent
Additional Information:	REQUEST for TA Review- Excess Soil
Start Date:	Not reported
End Date:	2005-10-07 00:00:00
Planned Start Date:	Not reported
Planned End Date:	Not reported
Date Info Last Updated:	2012-10-09 00:00:00
Record Number:	35401

Facid:	VP20770
GW Recepts Prot by Rem Actn:	Not reported
Ecological receptors present:	False
Type of ecological receptors:	Not reported
Acres of contaminated soil:	Not reported
Volume of contaminated soil:	Not reported
Acres of surface water impacted:	Not reported
Acres of wetland impacted:	Not reported
Acres of sediment impacted:	Not reported
GW Plume Area Acres:	Not reported
Cleanup Conducted:	True
Acres of Contam Soil remediate:	Not reported
Volume of Soil Cleaned:	Not reported
# Municipal wells contamd:	Not reported
# Dom wells contam:	Not reported
# People Impct SW intake contam:	Not reported
# Drums Revolved from site:	Not reported
Yr Soil Remediated:	Not reported
Acres of Soil w/ Restrict Access:	Not reported
Yr IC remedy complete:	Not reported
Yr GW remedy completed:	Not reported
Year GWIC completed:	Not reported
Acres of wetland of sediment remediated:	Not reported
Public financing:	False
Assurance help:	True
Land use Classfn At Site:	Not reported
Land use Vicinity Of Site:	Not reported
Deed notif Present On Site:	False
Restrictive Covenant Present:	False
Restrictions: Not reported	
GW Pump and Treat Used at site:	False

HIAWATHA BUSINESS CENTER #2 (Continued) **S106914951**

Quaternary Perched:	False
Quaternary Water Table:	False
Quaternary Confined:	False
Cretaceous:	False
Plattville:	False
St. peter:	False
Prairie Duchien:	False
Jordan:	False
Ironton/Galesville:	False
Mt Simon Hinckley:	False
Precambrian Undefferentiated:	False
Other/Unknown Aquifier:	False
Date Info Last Updated:	2012-06-25 00:00:00
Inst Control Info Updated:	2012-06-25 00:00:00
Inst Control Filed Location:	Hennepin County Doc No 9159456, recorded on 7/15/2008. MDA is the lead on this site and will monitor annual compliance reporting.
SW Classification (Primary):	Not reported
SW Classification (Secondary):	Not reported
Miscellaneous: Not reported	
SW Comments:	Not reported

MN Voluntary Investigation Cleanup Program:

Facility ID:	VP20770
Facility Type:	Other
Facility Address 2:	Not reported
Core Program Interest Id:	437928
Link Id:	6408
Active:	False
Pay Complete:	False
MPCA Region:	Metro
Size Acres:	4.9000001
HRS Score:	13
Enforcement Lead Agency:	Joint
Federal Defferal Plot:	False
Petroleum Brownfields Prog?:	False
Emergency:	False
Site Classification:	False
RD/RA:	True
RL/FS:	True
Fund financed:	False
Npl:	False
Plp:	True
District:	Metro
Program Reffered from:	MDA
Program Interest:	VIC
Physical Location:	Intersection of Hiawatha and East 28th Street in Mineapolis
Natural Source damage:	False
Clean up Cost:	Not reported
Indian Reservation:	False
Reservation Name:	Not reported
MPCA Owned Wells at site:	False
Created By:	Pjensen
Date Created:	06/17/2005
Date Last Updated:	07/11/2012
Federal Facility:	False
Primary Funding Source:	Not reported

HIAWATHA BUSINESS CENTER #2 (Continued) **S106914951**

EPA Id:	Not reported
MPCA Id:	Not reported
Alpha Sort:	Not reported
Legal Distt:	57B
Congressional Dist:	6
Scale Of Map Used Pls Loc Data:	Not reported
Township:	Not reported
Range:	Not reported
Range East West:	Not reported
Section:	Not reported
Pls Qtr Section (160 Acres):	Not reported
Pls Qtr Qtr Section (40 Acres):	Not reported
Pls Qtr-Qtr-Qtr Section (10 Acres):	Not reported
Pls Qtr-Qtr-Qtr-Qtr Section (2.5 Acres):	Not reported
Quad:	Not reported
NAD Number:	83
Desc Of UTM Coord Pt:	Not reported
UTM Coord Pt Data Source:	Not reported
Org Providing The UTM Coord Point Data:	Not reported
Method For Loc Public Land Survey:	Not reported
Method Of Utm Coord Pt Data Collection:	Not reported
Date Of Utm Coord Pt Data Collection:	Not reported
COL Date Qual:	Not reported
Map Scale:	Not reported
Verification Method:	Not reported
horizref:	Not reported
Utm Source:	2
Utm Method:	I1
Utm Scale:	A
Utm Accuracy:	Not reported
Utm East:	480801.51270000002
Utm North:	4977652.4404999996
Utm Zone:	15
Basin Code:	Not reported
Major Watershed:	Not reported
Major Watershed:	Not reported
Method For Loc Public Land Survey:	Not reported
Scale Of Map Used Pls Loc Data:	Not reported
Township 2:	Not reported
Range 2:	Not reported
Range East West:	Not reported
Section 2:	Not reported
Pls Qtr Section (160 Acres) 2:	Not reported
Pls Qtr Qtr Section (40 Acres)2:	Not reported
Pls Qtr Qtr Qtr Section (10 Acres)2:	Not reported
Pls Qtr Qtr Qtr Qtr Section (2.5 Acres) 2:	Not reported
Quad 2:	Not reported
File Location:	OnBase
GIS Application GIS:	False
Notes:	MDA Lead site - Pesticide facility Arsenic contaminated soil and ground water - Superfund # 348
Contact Type:	Former Staff Project Leader/Project Manager
Company Name:	MPCA
Contact Address:	520 Lafayette Rd N
Contact Address 2:	Not reported
Contact City,St,Zip:	St. Paul, MN 551554194
Contact Province:	Not reported

HIAWATHA BUSINESS CENTER #2 (Continued) **S106914951**

Contact Country:	Not reported
Contact Postal code:	Not reported
Contact Phone:	(651) 757-3080
Contact Phone Ext:	Not reported
Contact Fax:	6512969707
Contact E-mail:	karen.kromar@state.mn.us
Contact Cell Phone:	Not reported
Contact Information Last Updated:	2005-10-20 00:00:00
Misc Contact Info:	Not reported
Receive Invoice:	F
Staff Id Num:	3316

Contact Type:	Other
Company Name:	Dept. of Ag.
Contact Address:	90 West Plato
Contact Address 2:	Not reported
Contact City,St,Zip:	St. Paul, MN 55107
Contact Province:	Not reported
Contact Country:	Not reported
Contact Postal code:	Not reported
Contact Phone:	6512974981
Contact Phone Ext:	Not reported
Contact Fax:	0000000000
Contact E-mail:	name@domain
Contact Cell Phone:	Not reported
Contact Information Last Updated:	2002-10-03 00:00:00
Misc Contact Info:	Not reported
Receive Invoice:	F
Staff Id Num:	Not reported

Contact Type:	Former Staff Project Leader/Project Manager
Company Name:	MPCA
Contact Address:	520 Lafayette Rd N
Contact Address 2:	Not reported
Contact City,St,Zip:	St. Paul, MN 551554194
Contact Province:	Not reported
Contact Country:	Not reported
Contact Postal code:	Not reported
Contact Phone:	(651) 757-8330
Contact Phone Ext:	Not reported
Contact Fax:	6512969707
Contact E-mail:	Karlene.French-Raschig@state.mn.us
Contact Cell Phone:	Not reported
Contact Information Last Updated:	2005-06-22 00:00:00
Misc Contact Info:	Not reported
Receive Invoice:	F
Staff Id Num:	6743

Contact Type:	Staff TA (Technical Analyst)
Company Name:	MPCA
Contact Address:	520 Lafayette Rd N
Contact Address 2:	Not reported
Contact City,St,Zip:	St. Paul, MN 551554194
Contact Province:	Not reported
Contact Country:	Not reported
Contact Postal code:	Not reported
Contact Phone:	(651) 757-1802

HIAWATHA BUSINESS CENTER #2 (Continued) **S106914951**

Contact Phone Ext:	Not reported
Contact Fax:	6512969707
Contact E-mail:	jennifer.haas@state.mn.us
Contact Cell Phone:	Not reported
Contact Information Last Updated:	2005-06-22 00:00:00
Misc Contact Info:	Not reported
Receive Invoice:	F
Staff Id Num:	3257

Contact Type:	Voluntary Party
Company Name:	Ryan Companies US, Inc.
Contact Address:	50 South Tenth Street, Suite 300
Contact Address 2:	Not reported
Contact City,St,Zip:	Minneapolis, MN 554032012
Contact Province:	Not reported
Contact Country:	Not reported
Contact Postal code:	Not reported
Contact Phone:	6124924331
Contact Phone Ext:	Not reported
Contact Fax:	6124923331
Contact E-mail:	marie.mccallum@ryancompanies.com
Contact Cell Phone:	Not reported
Contact Information Last Updated:	2005-06-22 00:00:00
Misc Contact Info:	Not reported
Receive Invoice:	T
Staff Id Num:	Not reported

Contact Type:	Owner
Company Name:	CMC Heartland Partners
Contact Address:	53 West Jackson Boulevard Ste 1150
Contact Address 2:	Not reported
Contact City,St,Zip:	Chicago, IL 60604
Contact Province:	Not reported
Contact Country:	Not reported
Contact Postal code:	Not reported
Contact Phone:	3128340579
Contact Phone Ext:	Not reported
Contact Fax:	3123419151
Contact E-mail:	charrison@cmchp.com
Contact Cell Phone:	Not reported
Contact Information Last Updated:	2005-06-22 00:00:00
Misc Contact Info:	Not reported
Receive Invoice:	F
Staff Id Num:	Not reported

Contact Type:	Consultant
Company Name:	Peer Engineering, Inc.
Contact Address:	4801 West 81st Street
Contact Address 2:	Suite 118
Contact City,St,Zip:	Bloomington, MN 55437
Contact Province:	Not reported
Contact Country:	Not reported
Contact Postal code:	Not reported
Contact Phone:	9528313341
Contact Phone Ext:	Not reported
Contact Fax:	9528314552
Contact E-mail:	sjansen@peerenvironmental.com

HIAWATHA BUSINESS CENTER #2 (Continued) **S106914951**

Contact Cell Phone:	Not reported
Contact Information Last Updated:	2005-06-22 00:00:00
Misc Contact Info:	Not reported
Receive Invoice:	F
Staff Id Num:	Not reported

Contact Type:	Legal Counsel
Company Name:	Elizabeth Goodman
Contact Address:	2495 Willow Drive
Contact Address 2:	Not reported
Contact City,St,Zip:	Hamel, MN 55340
Contact Province:	Not reported
Contact Country:	Not reported
Contact Postal code:	Not reported
Contact Phone:	7634761680
Contact Phone Ext:	Not reported
Contact Fax:	7634761217
Contact E-mail:	tontibearboy@aol.com
Contact Cell Phone:	Not reported
Contact Information Last Updated:	2005-06-22 00:00:00
Misc Contact Info:	Not reported
Receive Invoice:	F
Staff Id Num:	Not reported

Contact Type:	Former Staff Project Leader/Project Manager
Company Name:	MPCA
Contact Address:	520 Lafayette Rd N
Contact Address 2:	Not reported
Contact City,St,Zip:	St. Paul, MN 551554194
Contact Province:	Not reported
Contact Country:	Not reported
Contact Postal code:	Not reported
Contact Phone:	(651) 757-1459
Contact Phone Ext:	Not reported
Contact Fax:	6512969707
Contact E-mail:	gerald.stahnke@state.mn.us
Contact Cell Phone:	Not reported
Contact Information Last Updated:	2008-06-12 00:00:00
Misc Contact Info:	Not reported
Receive Invoice:	F
Staff Id Num:	3408

Contaminant Id:	Arsenic
Contaminated Media:	Soil
Req Cleanup Concluded:	Not reported
Cleanup Lvl Measure Units:	Not reported
Basis For Req Cleanup Lvl:	Not reported
Max Residual Contamination:	Not reported
Date Info Last Updated:	2002-10-03 00:00:00

Contaminant Id:	Arsenic
Contaminated Media:	Ground Water
Req Cleanup Concluded:	Not reported
Cleanup Lvl Measure Units:	Not reported
Basis For Req Cleanup Lvl:	Not reported
Max Residual Contamination:	Not reported
Date Info Last Updated:	2002-10-03 00:00:00

HIAWATHA BUSINESS CENTER #2 (Continued) **S106914951**

Facid:	VP20770
Event:	114
Additional Information:	VIC Application
Start Date:	Not reported
End Date:	2006-10-30 00:00:00
Planned Start Date:	Not reported
Planned End Date:	Not reported
Date Info Last Updated:	2012-10-09 00:00:00
Record Number:	35417

Facid:	VP20770
Event:	155
Additional Information:	WP Approval w/ Modifications
Start Date:	Not reported
End Date:	2005-07-19 00:00:00
Planned Start Date:	Not reported
Planned End Date:	Not reported
Date Info Last Updated:	2012-10-09 00:00:00
Record Number:	35407

Facid:	VP20770
Event:	155
Additional Information:	approved geotechnical work plan and its addendum
Start Date:	Not reported
End Date:	2005-07-19 00:00:00
Planned Start Date:	Not reported
Planned End Date:	Not reported
Date Info Last Updated:	2005-07-21 00:00:00
Record Number:	23814

Facid:	VP20770
Event:	156
Additional Information:	approved the March 2005 RAP and its two amendments
Start Date:	Not reported
End Date:	2005-08-08 00:00:00
Planned Start Date:	Not reported
Planned End Date:	Not reported
Date Info Last Updated:	2005-08-09 00:00:00
Record Number:	23906

Facid:	VP20770
Event:	156
Additional Information:	RAP Approval
Start Date:	Not reported
End Date:	2005-08-09 00:00:00
Planned Start Date:	Not reported
Planned End Date:	Not reported
Date Info Last Updated:	2012-10-09 00:00:00
Record Number:	35404

Facid:	VP20770
Event:	156
Additional Information:	approved the August 10, 2005 Contingency Plan
Start Date:	Not reported
End Date:	2005-08-26 00:00:00
Planned Start Date:	Not reported
Planned End Date:	Not reported

HIAWATHA BUSINESS CENTER #2 (Continued) **S106914951**

Date Info Last Updated:	2005-08-30 00:00:00
Record Number:	23998

Facid:	VP20770
Event:	211
Additional Information:	Response to Request for TA for Excess Soil
Start Date:	Not reported
End Date:	2005-10-11 00:00:00
Planned Start Date:	Not reported
Planned End Date:	Not reported
Date Info Last Updated:	2012-10-09 00:00:00
Record Number:	35400

Facid:	VP20770
Event:	211
Additional Information:	Response to Request for TA Letter
Start Date:	Not reported
End Date:	2005-10-21 00:00:00
Planned Start Date:	Not reported
Planned End Date:	Not reported
Date Info Last Updated:	2012-10-09 00:00:00
Record Number:	35399

Facid:	VP20770
Event:	214
Additional Information:	Environmental Covenant
Start Date:	2008-07-15 00:00:00
End Date:	2008-07-09 00:00:00
Planned Start Date:	Not reported
Planned End Date:	Not reported
Date Info Last Updated:	2012-06-25 00:00:00
Record Number:	33944

Facid:	VP20770
Event:	Remedial Investigation
Additional Information:	Analytical Results for Soil
Start Date:	Not reported
End Date:	2005-08-19 00:00:00
Planned Start Date:	Not reported
Planned End Date:	Not reported
Date Info Last Updated:	2012-10-09 00:00:00
Record Number:	35386

Facid:	VP20770
Event:	Remedial Action
Additional Information:	Approval of Geotechnical Investigation WP
Start Date:	Not reported
End Date:	2005-07-01 00:00:00
Planned Start Date:	Not reported
Planned End Date:	Not reported
Date Info Last Updated:	2012-10-09 00:00:00
Record Number:	35408

Facid:	VP20770
Event:	Remedial Action
Additional Information:	Contingency Plan Approval
Start Date:	Not reported

HIAWATHA BUSINESS CENTER #2 (Continued) **S106914951**

End Date:	2005-08-26 00:00:00
Planned Start Date:	Not reported
Planned End Date:	Not reported
Date Info Last Updated:	2012-10-09 00:00:00
Record Number:	35403

Facid:	VP20770
Event:	Remedial Action
Additional Information:	Request for Joint Certificate of Completion of Response Actions
Start Date:	Not reported
End Date:	2010-10-15 00:00:00
Planned Start Date:	Not reported
Planned End Date:	Not reported
Date Info Last Updated:	2012-10-09 00:00:00
Record Number:	35387

Facid:	VP20770
Event:	Remedial Design
Additional Information:	Amendment No. 2 MP
Start Date:	Not reported
End Date:	2005-11-22 00:00:00
Planned Start Date:	Not reported
Planned End Date:	Not reported
Date Info Last Updated:	2012-10-09 00:00:00
Record Number:	35397

Facid:	VP20770
Event:	Remedial Design
Additional Information:	Amendment to Post Cleanup GW MP
Start Date:	Not reported
End Date:	2005-10-28 00:00:00
Planned Start Date:	Not reported
Planned End Date:	Not reported
Date Info Last Updated:	2012-10-09 00:00:00
Record Number:	35398

Facid:	VP20770
Event:	Remedial Design
Additional Information:	Amendment to RAP 3-31-05
Start Date:	Not reported
End Date:	2005-08-04 00:00:00
Planned Start Date:	Not reported
Planned End Date:	Not reported
Date Info Last Updated:	2012-10-09 00:00:00
Record Number:	35414

Facid:	VP20770
Event:	Remedial Design
Additional Information:	Confirmation of PBP Approval of Amendment No.3 3-31-05
Start Date:	Not reported
End Date:	2005-09-07 00:00:00
Planned Start Date:	Not reported
Planned End Date:	Not reported
Date Info Last Updated:	2012-10-09 00:00:00
Record Number:	35402

Facid:	VP20770

HIAWATHA BUSINESS CENTER #2 (Continued) **S106914951**

Event:	Remedial Design
Additional Information:	DRAP Implementation Report Approval
Start Date:	Not reported
End Date:	2006-09-15 00:00:00
Planned Start Date:	Not reported
Planned End Date:	Not reported
Date Info Last Updated:	2012-10-09 00:00:00
Record Number:	35396

Facid:	VP20770
Event:	Remedial Design
Additional Information:	2005 GW MP Implementation Report Approval
Start Date:	Not reported
End Date:	2006-09-21 00:00:00
Planned Start Date:	Not reported
Planned End Date:	Not reported
Date Info Last Updated:	2012-10-09 00:00:00
Record Number:	35395

Facid:	VP20770
Event:	Remedial Design
Additional Information:	Amendment to DRAP Implementation Report
Start Date:	Not reported
End Date:	2006-09-27 00:00:00
Planned Start Date:	Not reported
Planned End Date:	Not reported
Date Info Last Updated:	2012-10-09 00:00:00
Record Number:	35394

Facid:	VP20770
Event:	Remedial Design
Additional Information:	USH Exterior Construction Build Out WP Approval
Start Date:	Not reported
End Date:	2007-06-13 00:00:00
Planned Start Date:	Not reported
Planned End Date:	Not reported
Date Info Last Updated:	2012-10-09 00:00:00
Record Number:	35392

Facid:	VP20770
Event:	Remedial Design
Additional Information:	Fence Installation WP Approval
Start Date:	Not reported
End Date:	2008-03-14 00:00:00
Planned Start Date:	Not reported
Planned End Date:	Not reported
Date Info Last Updated:	2012-10-09 00:00:00
Record Number:	35391

Facid:	VP20770
Event:	Remedial Design
Additional Information:	GW Monitoring Reports Approval
Start Date:	Not reported
End Date:	2008-12-03 00:00:00
Planned Start Date:	Not reported
Planned End Date:	Not reported
Date Info Last Updated:	2012-10-09 00:00:00

HIAWATHA BUSINESS CENTER #2 (Continued) **S106914951**

Record Number: 35390

Facid: VP20770
Event: Remedial Design
Additional Information: Amendment No. 2 Approved for 2005 GW MP
Start Date: Not reported
End Date: 2008-12-10 00:00:00
Planned Start Date: Not reported
Planned End Date: Not reported
Date Info Last Updated: 2012-10-09 00:00:00
Record Number: 35389

Facid: VP20770
Event: Remedial Design
Additional Information: Amendment No. 3 Approved for 2005 GW MP
Start Date: Not reported
End Date: 2008-12-15 00:00:00
Planned Start Date: Not reported
Planned End Date: Not reported
Date Info Last Updated: 2012-10-09 00:00:00
Record Number: 35388

Facid: VP20770
Event: Remedial Design
Additional Information: Program Applications, Proposed Actions, REQUEST for NAD
Start Date: Not reported
End Date: 2006-10-31 00:00:00
Planned Start Date: Not reported
Planned End Date: Not reported
Date Info Last Updated: 2012-10-09 00:00:00
Record Number: 35419

Facid: VP20770
Event: Remedial Design
Additional Information: Amendment 6-14-05 Proposed Actions Letter
Start Date: Not reported
End Date: 2005-06-28 00:00:00
Planned Start Date: Not reported
Planned End Date: Not reported
Date Info Last Updated: 2012-10-09 00:00:00
Record Number: 35409

Facid: VP20770
Event: Remedial Design
Additional Information: Proposed Actions & Request for Liability Assurances
Start Date: Not reported
End Date: 2005-06-14 00:00:00
Planned Start Date: Not reported
Planned End Date: Not reported
Date Info Last Updated: 2012-10-09 00:00:00
Record Number: 35410

Facid: VP20770
Event: Remedial Design
Additional Information: Clarification to MDA's Apr. 26 05 RAP
Start Date: Not reported
End Date: 2005-04-27 00:00:00

HIAWATHA BUSINESS CENTER #2 (Continued) **S106914951**

Planned Start Date: Not reported
Planned End Date: Not reported
Date Info Last Updated: 2012-10-09 00:00:00
Record Number: 35411

Facid: VP20770
Event: Remedial Design
Additional Information: Approval of Response Action Design and Implementation Plan
Start Date: Not reported
End Date: 2004-07-28 00:00:00
Planned Start Date: Not reported
Planned End Date: Not reported
Date Info Last Updated: 2012-10-09 00:00:00
Record Number: 35413

Facid: VP20770
Event: Remedial Design
Additional Information: Approval of RAD/IP Addendum
Start Date: Not reported
End Date: 2004-12-15 00:00:00
Planned Start Date: Not reported
Planned End Date: Not reported
Date Info Last Updated: 2012-10-09 00:00:00
Record Number: 35412

Facid: VP20770
Event: VIC Program Participation Dates (Start/End)
Additional Information: None Entered
Start Date: 2005-06-17 00:00:00
End Date: 2012-06-26 00:00:00
Planned Start Date: Not reported
Planned End Date: Not reported
Date Info Last Updated: 2005-06-22 00:00:00
Record Number: 23697

Facid: VP20770
Event: No Association Determination Issued
Additional Information: NAD Approval- MDA
Start Date: Not reported
End Date: 2005-07-27 00:00:00
Planned Start Date: Not reported
Planned End Date: Not reported
Date Info Last Updated: 2012-10-09 00:00:00
Record Number: 35406

Facid: VP20770
Event: No Association Determination Issued
Additional Information: NAD Approval
Start Date: Not reported
End Date: 2005-08-05 00:00:00
Planned Start Date: Not reported
Planned End Date: Not reported
Date Info Last Updated: 2012-10-09 00:00:00
Record Number: 35405

Facid: VP20770
Event: No Association Determination Issued

HIAWATHA BUSINESS CENTER #2 (Continued) **S106914951**

Additional Information:	REQUEST for NAD
Start Date:	Not reported
End Date:	2007-03-01 00:00:00
Planned Start Date:	Not reported
Planned End Date:	Not reported
Date Info Last Updated:	2012-10-09 00:00:00
Record Number:	35393

Facid:	VP20770
Event:	No Association Determination Issued
Additional Information:	None Entered
Start Date:	Not reported
End Date:	2007-03-12 00:00:00
Planned Start Date:	Not reported
Planned End Date:	Not reported
Date Info Last Updated:	2007-03-13 00:00:00
Record Number:	26667

Facid:	VP20770
Event:	No Association Determination Issued
Additional Information:	for development, requires groundwater monitoring plan and construction contingency plan
Start Date:	Not reported
End Date:	2005-08-05 00:00:00
Planned Start Date:	Not reported
Planned End Date:	Not reported
Date Info Last Updated:	2005-08-19 00:00:00
Record Number:	23942

Facid:	VP20770
Event:	No Association Determination Issued
Additional Information:	for site purchase and geotechnical investigation implementation
Start Date:	Not reported
End Date:	2005-06-30 00:00:00
Planned Start Date:	Not reported
Planned End Date:	Not reported
Date Info Last Updated:	2005-07-07 00:00:00
Record Number:	23772

Facid:	VP20770
Event:	No Association Determination Issued
Additional Information:	NAD Approval - MPCA
Start Date:	Not reported
End Date:	2006-11-13 00:00:00
Planned Start Date:	Not reported
Planned End Date:	Not reported
Date Info Last Updated:	2012-10-09 00:00:00
Record Number:	35418

Facid:	VP20770
Event:	No Association Determination Issued
Additional Information:	NAD Approval - MDA
Start Date:	Not reported
End Date:	2006-08-03 00:00:00
Planned Start Date:	Not reported
Planned End Date:	Not reported
Date Info Last Updated:	2012-10-09 00:00:00

HIAWATHA BUSINESS CENTER #2 (Continued) **S106914951**

Record Number: 35415

Facid: VP20770
Event: No Association Determination Issued
Additional Information: REQUEST for NAD & Proposed Actions
Start Date: Not reported
End Date: 2006-07-13 00:00:00
Planned Start Date: Not reported
Planned End Date: Not reported
Date Info Last Updated: 2012-10-09 00:00:00
Record Number: 35416

Facid: VP20770
Event: Certificate Of Completion Issued
Additional Information: Joint C of C with MDA
Start Date: Not reported
End Date: 2011-08-01 00:00:00
Planned Start Date: Not reported
Planned End Date: Not reported
Date Info Last Updated: 2011-09-08 00:00:00
Record Number: 32926

Facid: VP20770
Event: Technical Assistance Letter Sent
Additional Information: REQUEST for TA Review- Excess Soil
Start Date: Not reported
End Date: 2005-10-07 00:00:00
Planned Start Date: Not reported
Planned End Date: Not reported
Date Info Last Updated: 2012-10-09 00:00:00
Record Number: 35401

Facid: VP20770
GW Recepts Prot by Rem Actn: Not reported
Ecological receptors present: False
Type of ecological receptors: Not reported
Acres of contaminated soil: Not reported
Volume of contaminated soil: Not reported
Acres of surface water impacted: Not reported
Acres of wetland impacted: Not reported
Acres of sediment impacted: Not reported
GW Plume Area Acres: Not reported
Cleanup Conducted: True
Acres of Contam Soil remediate: Not reported
Volume of Soil Cleaned: Not reported
Municipal wells contamd: Not reported
Dom wells contam: Not reported
People Impct SW intake contam: Not reported
Drums Revolved from site: Not reported
Yr Soil Remediated: Not reported
Acres of Soil w/ Restrict Access: Not reported
Yr IC remedy complete: Not reported
Yr GW remedy completed: Not reported
Year GWIC completed: Not reported
Acres of wetland of sediment remediated: Not reported
Public financing: False
Assurance help: True

HIAWATHA BUSINESS CENTER #2 (Continued) **S106914951**

Land use Classfn At Site:	Not reported
Land use Vicinity Of Site:	Not reported
Deed notif Present On Site:	False
Restrictive Covenant Present:	False
Restrictions: Not reported	
GW Pump and Treat Used at site:	False
Quaternary Perched:	False
Quaternary Water Table:	False
Quaternary Confined:	False
Cretaceous:	False
Plattville:	False
St. peter:	False
Prairie Duchien:	False
Jordan:	False
Ironton/Galesville:	False
Mt Simon Hinckley:	False
Precambrian Undefferentiated:	False
Other/Unknown Aquifier:	False
Date Info Last Updated:	2012-06-25 00:00:00
Inst Control Info Updated:	2012-06-25 00:00:00
Inst Control Filed Location:	Hennepin County Doc No 9159456, recorded on 7/15/2008. MDA is the lead on this site and will monitor annual compliance reporting.
SW Classification (Primary):	Not reported
SW Classification (Secondary):	Not reported
Miscellaneous: Not reported	
SW Comments:	Not reported

Facility ID:	VP20771
Facility Type:	Other
Facility Address 2:	Not reported
Core Program Interest Id:	55132378
Link Id:	6408
Active:	False
Pay Complete:	False
MPCA Region:	Metro
Size Acres:	4.9000001
HRS Score:	13
Enforcement Lead Agency:	Joint
Federal Defferal Plot:	False
Petroleum Brownfields Prog?:	False
Emergency:	False
Site Classification:	False
RD/RA:	True
RL/FS:	True
Fund financed:	False
Npl:	False
Plp:	True
District:	Metro
Program Reffered from:	MDA
Program Interest:	VIC
Physical Location:	Intersection of Hiawatha and East 28th Street in Mineapolis
Natural Source damage:	False
Clean up Cost:	Not reported
Indian Reservation:	False
Reservation Name:	Not reported
MPCA Owned Wells at site:	False

HIAWATHA BUSINESS CENTER #2 (Continued) **S106914951**

Created By:	Pjensen
Date Created:	07/13/2006
Date Last Updated:	04/04/2011
Federal Facility:	False
Primary Funding Source:	Not reported
EPA Id:	Not reported
MPCA Id:	Not reported
Alpha Sort:	Not reported
Legal Distt:	57B
Congressional Dist:	6
Scale Of Map Used Pls Loc Data:	Not reported
Township:	Not reported
Range:	Not reported
Range East West:	Not reported
Section:	Not reported
Pls Qtr Section (160 Acres):	Not reported
Pls Qtr Qtr Section (40 Acres):	Not reported
Pls Qtr-Qtr-Qtr Section (10 Acres):	Not reported
Pls Qtr-Qtr-Qtr-Qtr Section (2.5 Acres):	Not reported
Quad:	Not reported
NAD Number:	83
Desc Of UTM Coord Pt:	Not reported
UTM Coord Pt Data Source:	Not reported
Org Providing The UTM Coord Point Data:	Not reported
Method For Loc Public Land Survey:	Not reported
Method Of Utm Coord Pt Data Collection:	Not reported
Date Of Utm Coord Pt Data Collection:	Not reported
COL Date Qual:	Not reported
Map Scale:	Not reported
Verification Method:	Not reported
horizref:	Not reported
Utm Source:	2
Utm Method:	I1
Utm Scale:	A
Utm Accuracy:	Not reported
Utm East:	480801.51270000002
Utm North:	4977652.4404999996
Utm Zone:	15
Basin Code:	Not reported
Major Watershed:	Not reported
Major Watershed:	Not reported
Method For Loc Public Land Survey:	Not reported
Scale Of Map Used Pls Loc Data:	Not reported
Township 2:	Not reported
Range 2:	Not reported
Range East West:	Not reported
Section 2:	Not reported
Pls Qtr Section (160 Acres) 2:	Not reported
Pls Qtr Qtr Section (40 Acres)2:	Not reported
Pls Qtr Qtr Qtr Section (10 Acres)2:	Not reported
Pls Qtr Qtr Qtr Qtr Section (2.5 Acres) 2:	Not reported
Quad 2:	Not reported
File Location:	Staff Member's Desk
GIS Application GIS:	False
Notes:	MDA Lead site - Pesticide facility Arsenic contaminated soil and ground water - Superfund # 348
Contact Type:	Former Staff Project Leader/Project Manager

HIAWATHA BUSINESS CENTER #2 (Continued) **S106914951**

Company Name:	MPCA
Contact Address:	520 Lafayette Rd N
Contact Address 2:	Not reported
Contact City,St,Zip:	St. Paul, MN 551554194
Contact Province:	Not reported
Contact Country:	Not reported
Contact Postal code:	Not reported
Contact Phone:	(651) 757-1459
Contact Phone Ext:	Not reported
Contact Fax:	6512969707
Contact E-mail:	gerald.stahnke@state.mn.us
Contact Cell Phone:	Not reported
Contact Information Last Updated:	2008-06-12 00:00:00
Misc Contact Info:	Not reported
Receive Invoice:	F
Staff Id Num:	3408

Contact Type:	Staff TA (Technical Analyst)
Company Name:	MPCA
Contact Address:	520 Lafayette Rd N
Contact Address 2:	Not reported
Contact City,St,Zip:	St. Paul, MN 551554194
Contact Province:	Not reported
Contact Country:	Not reported
Contact Postal code:	Not reported
Contact Phone:	(651) 757-1802
Contact Phone Ext:	Not reported
Contact Fax:	Not reported
Contact E-mail:	jennifer.haas@state.mn.us
Contact Cell Phone:	Not reported
Contact Information Last Updated:	2005-06-22 00:00:00
Misc Contact Info:	Not reported
Receive Invoice:	F
Staff Id Num:	3257

Contact Type:	Owner
Company Name:	Ryan Companies US, Inc.
Contact Address:	50 South Tenth Street, Suite 300
Contact Address 2:	Not reported
Contact City,St,Zip:	Minneapolis, MN 554032012
Contact Province:	Not reported
Contact Country:	Not reported
Contact Postal code:	Not reported
Contact Phone:	6124924331
Contact Phone Ext:	Not reported
Contact Fax:	Not reported
Contact E-mail:	Not reported
Contact Cell Phone:	Not reported
Contact Information Last Updated:	2005-06-22 00:00:00
Misc Contact Info:	Not reported
Receive Invoice:	F
Staff Id Num:	Not reported

Contact Type:	Former Staff Project Leader/Project Manager
Company Name:	MPCA
Contact Address:	520 Lafayette Rd N
Contact Address 2:	Not reported

HIAWATHA BUSINESS CENTER #2 (Continued) **S106914951**

Contact City,St,Zip:	St. Paul, MN 551554194
Contact Province:	Not reported
Contact Country:	Not reported
Contact Postal code:	Not reported
Contact Phone:	(651) 757-3080
Contact Phone Ext:	Not reported
Contact Fax:	Not reported
Contact E-mail:	karen.kromar@state.mn.us
Contact Cell Phone:	Not reported
Contact Information Last Updated:	2005-10-20 00:00:00
Misc Contact Info:	Not reported
Receive Invoice:	F
Staff Id Num:	3316

Contact Type:	Voluntary Party
Company Name:	University of Minnesota Physicians
Contact Address:	720 Washington Avenue, Suite 200
Contact Address 2:	Not reported
Contact City,St,Zip:	Minneapolis, MN 55455
Contact Province:	Not reported
Contact Country:	Not reported
Contact Postal code:	Not reported
Contact Phone:	6128840803
Contact Phone Ext:	Not reported
Contact Fax:	Not reported
Contact E-mail:	Not reported
Contact Cell Phone:	Not reported
Contact Information Last Updated:	2006-07-13 00:00:00
Misc Contact Info:	Not reported
Receive Invoice:	T
Staff Id Num:	Not reported

Contact Type:	Legal Counsel
Company Name:	Gray Plant Mooty
Contact Address:	80 South 8th Street
Contact Address 2:	500 IDS Center
Contact City,St,Zip:	Minneapolis, MN 55402
Contact Province:	Not reported
Contact Country:	Not reported
Contact Postal code:	Not reported
Contact Phone:	6126323224
Contact Phone Ext:	Not reported
Contact Fax:	6126324224
Contact E-mail:	rick.kubler@gpmlaw.com
Contact Cell Phone:	Not reported
Contact Information Last Updated:	2006-07-13 00:00:00
Misc Contact Info:	Not reported
Receive Invoice:	F
Staff Id Num:	Not reported

Contaminant Id:	Arsenic
Contaminated Media:	Soil
Req Cleanup Concluded:	Not reported
Cleanup Lvl Measure Units:	Not reported
Basis For Req Cleanup Lvl:	Not reported
Max Residual Contamination:	Not reported
Date Info Last Updated:	2002-10-03 00:00:00

HIAWATHA BUSINESS CENTER #2 (Continued) **S106914951**

Contaminant Id:	Arsenic
Contaminated Media:	Ground Water
Req Cleanup Concluded:	Not reported
Cleanup Lvl Measure Units:	Not reported
Basis For Req Cleanup Lvl:	Not reported
Max Residual Contamination:	Not reported
Date Info Last Updated:	2002-10-03 00:00:00

Facid:	VP20771
Event:	VIC Program Participation Dates (Start/End)
Additional Information:	None Entered
Start Date:	2006-07-13 00:00:00
End Date:	2006-08-25 00:00:00
Planned Start Date:	Not reported
Planned End Date:	Not reported
Date Info Last Updated:	2006-07-13 00:00:00
Record Number:	25552

Facid:	VP20771
Event:	No Association Determination Issued
Additional Information:	to University of Minnesota Physicians
Start Date:	Not reported
End Date:	2006-08-24 00:00:00
Planned Start Date:	Not reported
Planned End Date:	Not reported
Date Info Last Updated:	2006-08-24 00:00:00
Record Number:	25776

Facid:	VP20771
GW Recepts Prot by Rem Actn:	Not reported
Ecological receptors present:	False
Type of ecological receptors:	Not reported
Acres of contaminated soil:	Not reported
Volume of contaminated soil:	Not reported
Acres of surface water impacted:	Not reported
Acres of wetland impacted:	Not reported
Acres of sediment impacted:	Not reported
GW Plume Area Acres:	Not reported
Cleanup Conducted:	False
Acres of Contam Soil remediate:	Not reported
Volume of Soil Cleaned:	Not reported
# Municipal wells contamd:	Not reported
# Dom wells contam:	Not reported
# People Impct SW intake contam:	Not reported
# Drums Revolved from site:	Not reported
Yr Soil Remediated:	Not reported
Acres of Soil w/ Restrict Access:	Not reported
Yr IC remedy complete:	Not reported
Yr GW remedy completed:	Not reported
Year GWIC completed:	Not reported
Acres of wetland of sediment remediated:	Not reported
Public financing:	False
Assurance help:	True
Land use Classfn At Site:	Not reported
Land use Vicinity Of Site:	Not reported
Deed notif Present On Site:	False
Restrictive Covenant Present:	False

HIAWATHA BUSINESS CENTER #2 (Continued) **S106914951**

Restrictions: Not reported	
GW Pump and Treat Used at site:	False
Quaternary Perched:	False
Quaternary Water Table:	False
Quaternary Confined:	False
Cretaceous:	False
Plattville:	False
St. peter:	False
Prairie Duchien:	False
Jordan:	False
Ironton/Galesville:	False
Mt Simon Hinckley:	False
Precambrian Undefferentiated:	False
Other/Unknown Aquifier:	False
Date Info Last Updated:	2011-01-28 00:00:00
Inst Control Info Updated:	2006-11-20 00:00:00
Inst Control Filed Location:	Not reported
SW Classification (Primary):	Not reported
SW Classification (Secondary):	Not reported
Miscellaneous: Not reported	
SW Comments:	Not reported

R101 **GRAPHIC SYSTEMS INC** **RCRA-CESQG** **1004736651**
East **2632 26TH AVE S** **FINDS** **MNR000024562**
1/8-1/4 **MINNEAPOLIS, MN 55406** **MN WIMN**
0.184 mi.
974 ft. **Site 1 of 4 in cluster R**

Relative:
Lower

Actual:
840 ft.

RCRA-CESQG:

Date form received by agency:	07/31/1996
Facility name:	GRAPHIC SYSTEMS INC
Facility address:	2632 26TH AVE S MINNEAPOLIS, MN 554061502
EPA ID:	MNR000024562
Contact:	WILLIAM FOTH
Contact address:	2632 26TH AVE S MINNEAPOLIS, MN 554061502
Contact country:	US
Contact telephone:	(612) 721-6100
Contact email:	Not reported
EPA Region:	05
Classification:	Conditionally Exempt Small Quantity Generator
Description:	Handler: generates 100 kg or less of hazardous waste per calendar month, and accumulates 1000 kg or less of hazardous waste at any time; or generates 1 kg or less of acutely hazardous waste per calendar month, and accumulates at any time: 1 kg or less of acutely hazardous waste; or 100 kg or less of any residue or contaminated soil, waste or other debris resulting from the cleanup of a spill, into or on any land or water, of acutely hazardous waste; or generates 100 kg or less of any residue or contaminated soil, waste or other debris resulting from the cleanup of a spill, into or on any land or water, of acutely hazardous waste during any calendar month, and accumulates at any time: 1 kg or less of acutely hazardous waste; or 100 kg or less of any residue or contaminated soil, waste or other debris resulting from the cleanup of a spill, into or on any land or water, of acutely hazardous waste

GRAPHIC SYSTEMS INC (Continued) **1004736651**

Owner/Operator Summary:

Owner/operator name:	GRAPHIC SYSTEMS INC
Owner/operator address:	2632 26TH AVE S MINNEAPOLIS, MN 55406
Owner/operator country:	US
Owner/operator telephone:	(612) 721-6100
Legal status:	Private
Owner/Operator Type:	Operator
Owner/Op start date:	07/26/1999
Owner/Op end date:	Not reported

Handler Activities Summary:

U.S. importer of hazardous waste:	No
Mixed waste (haz. and radioactive):	No
Recycler of hazardous waste:	No
Transporter of hazardous waste:	No
Treater, storer or disposer of HW:	No
Underground injection activity:	No
On-site burner exemption:	No
Furnace exemption:	No
Used oil fuel burner:	No
Used oil processor:	No
User oil refiner:	No
Used oil fuel marketer to burner:	No
Used oil Specification marketer:	No
Used oil transfer facility:	No
Used oil transporter:	No

. Waste code: D011
. Waste name: SILVER

Violation Status: No violations found

FINDS:

Registry ID: 110003904393

Environmental Interest/Information System

RCRAInfo is a national information system that supports the Resource Conservation and Recovery Act (RCRA) program through the tracking of events and activities related to facilities that generate, transport, and treat, store, or dispose of hazardous waste. RCRAInfo allows RCRA program staff to track the notification, permit, compliance, and corrective action activities required under RCRA.

MN-DELTA (Minnesota - Permitting, Compliance, And Enforcement Information Management System) facilitates the issuance of permits and manages compliance.

WIMN:

Legislative District:	63A
Status:	Active
Latitude:	44.95451572
Longitude:	-93.23553771
Coordinate Collection Method:	Digitized - Map Tool

GRAPHIC SYSTEMS INC (Continued) **1004736651**

Activity: Hazardous Waste, Small to Minimal QG
MPCA Id: MNR000024562
Major Watershed: Mississippi River - Twin Cities

Click here to access Minnesota Pollution Control Agency:

S102 SSW 1/8-1/4 0.187 mi. 986 ft. **CITY OF MINNEAPOLIS** **MN AGSPILLS** **S106535617**
MN AGVIC **N/A**

, MN

Site 1 of 2 in cluster S

Relative: Higher

Actual: 848 ft.

MN AG SPILLS:

Facility ID:	CF-1859
Investigation Location Id:	8139
Old Location Id:	8139
Contaminant Type:	Unknown
Investigation Location Desc:	Minneapolis
County Fips Code:	053
Township Name:	Not reported
Township:	Not reported
Range:	Not reported
Section(s):	Not reported
Subsection(s):	Not reported
Coordinate Type:	Not reported
Investigation Contact Name:	MDA Data Practices Records Mng
Investigation Contact Phone:	(651) 201-6698
Date Closed:	1998-06-23
Gis Data Type:	B
Whole Site Inv. (yes, No, Unknown):	N
Investigation Type:	Voluntary
Inv. Status:	Closed
Merla Site (yes Or No):	N
Site Has A Contingency (yes Or No):	N
Polygon Creation Method:	P
Gis Data Field:	4499.22912432
Gis Data Field:	450.835863869
Corrective Action Type:	Not reported
Remediation Method:	Not reported
Excavation Depth:	Not reported
Excavation Volume:	Not reported

AGVIC:

Inv Location Id:	8139
Old Location Id:	0000008139
Location Description:	Minneapolis
GIS Data:	B
Investigation Type:	Voluntary
Investigation Status:	Closed
Merla:	N
Contingency Type:	N
Contaminant:	Unknown
Contact Name:	MDA Data Practices Records Mng
Contact Phone:	(651) 201-6698
County Code:	053
Date Closed:	06/23/1998
Created/Last Edited By:	586

CITY OF MINNEAPOLIS (Continued) **S106535617**

Created/Last Edited Date: 03/01/2004

Q103
NNE
1/8-1/4
0.187 mi.
989 ft.

VAN S GARAGE
2411 E 25TH
MINNEAPOLIS, MN

EDR US Hist Auto Stat **1009838911**
N/A

Site 4 of 7 in cluster Q

Relative:
Lower

Actual:
838 ft.

EDR Historical Auto Stations:

Name: LUDVIGSON ROY G
Year: 1940
Type: AUTOMOBILE GARAGES

Name: VAN GAAL RAYMOND H
Year: 1950
Type: AUTOMOBILE GARAGES

Name: VANGAAL RAYMOND
Year: 1955
Type: AUTOMOBILE GARAGES

Name: VAN S GARAGE
Year: 1960
Type: AUTOMOBILE REPAIRING

Name: VAN S GARAGE
Year: 1966
Type: AUTOMOBILE REPAIRING

Q104
NNE
1/8-1/4
0.187 mi.
989 ft.

CO OPERATIVE SERVICES INC
2410 E 25TH
MINNEAPOLIS, MN

EDR US Hist Auto Stat **1009838910**
N/A

Site 5 of 7 in cluster Q

Relative:
Lower

Actual:
838 ft.

EDR Historical Auto Stations:

Name: CO OPERATIVE SERVICES INC
Year: 1940
Type: GASOLINE AND OIL SERVICE STATIONS

Name: HENDRICKSON ROY
Year: 1940
Type: GASOLINE AND OIL SERVICE STATIONS

Q105
NNE
1/8-1/4
0.189 mi.
999 ft.

DAVID OLSON SALES COMPANY
2425 E. 25TH ST & 2504 25TH AVE S
MINNEAPOLIS, MN 55406

MN SRS **S110817155**
MN LIENS **N/A**
MN INST CONTROL
MN VIC

Site 6 of 7 in cluster Q

Relative:
Lower

Actual:
838 ft.

MN SRS:

Facility ID: VP26890
SEC Address: Not reported
Link Id: 7035
Facility Type: Other

DAVID OLSON SALES COMPANY (Continued) **S110817155**

Active:	False
Pay Complete:	False
MPCA Region:	Metro
Size Acres:	1.2
HRS Score:	Not reported
Enforcement Lead Agency:	MPCA
Federal Defferal Plot:	False
Petroleum Brownfields Prog?:	False
Emergency:	False
Site Classification:	False
RD/RA:	False
RL/FS:	False
Fund financed:	False
Npl:	False
Plp:	False
District:	Not reported
Program Referred from:	Not reported
Program Interest:	VIC
Physical Location:	Not reported
Natural Source damage:	False
Clean up Cost:	Not reported
Indian Reservation:	False
Reserve Name:	Not reported
MPCA Owned Wells at site:	False
Created By:	Pjensen
Date Created:	01/26/2011
Date Last Updated:	01/13/2015
Federal Facility:	False
Primary Funding Source:	Not reported
EPA Id:	Not reported
MPCA Id:	Not reported
Alpha Sort:	Not reported
Legal Distt:	62A
Congressional Distt:	5
Public Land Survey Method:	Not reported
Map Scale For PLS Locational Data:	Not reported
Township 2:	Not reported
Range:	Not reported
PLS Township Suffix:	Not reported
section:	Not reported
PLS Qtr Section (160 Acres):	Not reported
PLS Qtr-Qtr Section (40 Acres):	Not reported
Pls Qtr-Qtr-Qtr Section (10 Acres):	Not reported
Pls Qtr-Qtr-Qtr-Qtr Secion (2.5 Acres):	Not reported
Quad:	Not reported
NAD Number:	Not reported
Desc Of UTM Coord Pt:	Not reported
UTM Coord Pt Data Source:	Not reported
Org Providing UTM Coord Point Data:	MPCA Delta database
mpcapgmac:	Not reported
Utm Coord Pt Data Collection Method:	Not reported
Date Of Utm Coord Pt Data Collection:	Not reported
COL Date Qual:	Not reported
Map Scale:	Not reported
verifmeth:	Not reported
horizref:	Not reported
Utm Source:	Not reported

DAVID OLSON SALES COMPANY (Continued) **S110817155**

Utm Method: Not reported
Utm Scale: Not reported
Utm Accuracy: Not reported
Utm East: 481282.95400000003
Utm North: 4978236.7429999998
Utm Zone: Not reported
Basin Code: Not reported
Major Watershed: Not reported
Minor Watershed: Not reported
Public Land Survey Method 2: Not reported
Map Scale For PLS Locational Data 2: Not reported
Township 2: Not reported
Range 2: Not reported
PLS Township Suffix 2: Not reported
Section 2: Not reported
PLS Qtr Section (160 Acres) 2: Not reported
PLS Qtr-Qtr Section (40 Acres) 2: Not reported
PLS Qtr-Qtr Section (10 Acres) 2: Not reported
PLS Qtr-Qtr Section (2.5 Acres) 2: Not reported
Quad 2: Not reported
File Location: Staff Member's Desk
VIC Application GIS: False
Notes: Not reported
Contact Type: Former Staff Project Leader/Project Manager
Company Name: MPCA
Contact Address: 520 Lafayette Rd N
Contact Address 2: Not reported
Contact City,St,Zip: St. Paul, MN 551554194
Contact Province: Not reported
Contact Country: Not reported
Contact Postal code: Not reported
Contact Phone: 6517572465
Contact Phone Ext: Not reported
Contact Fax: 6512969707
Contact E-mail: patrice.jensen@state.mn.us
Contact Cell Phone: Not reported
Contact Information Last Updated: 2011-01-28 00:00:00
Misc Contact Info: Not reported
Receive Invoice: F
Staff Id Num: 3289

Contact Type: Staff TA (Technical Analyst)
Company Name: MPCA
Contact Address: 520 Lafayette Rd N
Contact Address 2: Not reported
Contact City,St,Zip: St. Paul, MN 551554194
Contact Province: Not reported
Contact Country: Not reported
Contact Postal code: Not reported
Contact Phone: 6517572226
Contact Phone Ext: Not reported
Contact Fax: 6512969707
Contact E-mail: john.betcher@state.mn.us
Contact Cell Phone: Not reported
Contact Information Last Updated: 2011-01-28 00:00:00
Misc Contact Info: Not reported
Receive Invoice: F

DAVID OLSON SALES COMPANY (Continued) **S110817155**

Staff Id Num: 3196

Contact Type: Voluntary Party
Company Name: David T. Olson, Inc. d/b/a David Olson Sales Co.
Contact Address: 2425 E. 25th Street
Contact Address 2: Not reported
Contact City,St,Zip: Minneapolis, MN 55406
Contact Province: Not reported
Contact Country: Not reported
Contact Postal code: Not reported
Contact Phone: 6127229523
Contact Phone Ext: Not reported
Contact Fax: 6127227959
Contact E-mail: cmo@davidolsonsales.com
Contact Cell Phone: Not reported
Contact Information Last Updated: 2011-01-28 00:00:00
Misc Contact Info: Not reported
Receive Invoice: T
Staff Id Num: Not reported

Contact Type: Consultant
Company Name: AEI Consultants
Contact Address: 1140 Lake Street, Suite 306
Contact Address 2: Not reported
Contact City,St,Zip: Oak Park, IL 60301
Contact Province: Not reported
Contact Country: Not reported
Contact Postal code: Not reported
Contact Phone: 7083866140
Contact Phone Ext: Not reported
Contact Fax: 7083866135
Contact E-mail: Not reported
Contact Cell Phone: Not reported
Contact Information Last Updated: 2011-01-28 00:00:00
Misc Contact Info: Not reported
Receive Invoice: F
Staff Id Num: Not reported

Contact Type: Legal Counsel
Company Name: Peterson, Engberg & Peterson
Contact Address: 330 Second Ave. South - Suit 310
Contact Address 2: Not reported
Contact City,St,Zip: Minneapolis, MN 55401
Contact Province: Not reported
Contact Country: Not reported
Contact Postal code: Not reported
Contact Phone: 6123386743
Contact Phone Ext: Not reported
Contact Fax: Not reported
Contact E-mail: Not reported
Contact Cell Phone: Not reported
Contact Information Last Updated: 2011-01-28 00:00:00
Misc Contact Info: Not reported
Receive Invoice: F
Staff Id Num: Not reported

Contact Type: Legal Counsel

DAVID OLSON SALES COMPANY (Continued) **S110817155**

Company Name:	Peterson, Engberg & Peterson
Contact Address:	330 Second Ave. South - Siut 310
Contact Address 2:	Not reported
Contact City,St,Zip:	Minneapolis, MN 55401
Contact Province:	Not reported
Contact Country:	Not reported
Contact Postal code:	Not reported
Contact Phone:	Not reported
Contact Phone Ext:	Not reported
Contact Fax:	Not reported
Contact E-mail:	Not reported
Contact Cell Phone:	Not reported
Contact Information Last Updated:	2013-08-27 00:00:00
Misc Contact Info:	Not reported
Receive Invoice:	F
Staff Id Num:	Not reported

Contact Type:	Staff PL/PM (Project Leader/Project Manager)s
Company Name:	MPCA
Contact Address:	520 Lafayette Rd N
Contact Address 2:	Not reported
Contact City,St,Zip:	St. Paul, MN 551554194
Contact Province:	Not reported
Contact Country:	Not reported
Contact Postal code:	Not reported
Contact Phone:	6517572226
Contact Phone Ext:	Not reported
Contact Fax:	6512969707
Contact E-mail:	john.betcher@state.mn.us
Contact Cell Phone:	Not reported
Contact Information Last Updated:	2015-02-13 00:00:00
Misc Contact Info:	Not reported
Receive Invoice:	F
Staff Id Num:	3196

Contaminant Id:	00-00-0
Contaminated Media:	Ground Water
Req Cleanup Concluded:	Not reported
Cleanup Lvl Measure Units:	Not reported
Basis For Req Cleanup Lvl:	Not reported
Max Residual Contamination:	Not reported
Date Info Last Updated:	2012-12-27 00:00:00

Facid:	VP26890
Event:	155
Additional Information:	None Entered
Start Date:	Not reported
End Date:	2011-03-17 00:00:00
Planned Start Date:	Not reported
Planned End Date:	Not reported
Date Info Last Updated:	2011-03-21 00:00:00
Record Number:	32417

Facid:	VP26890
Event:	211
Additional Information:	Coments on No Action Letter
Start Date:	Not reported

DAVID OLSON SALES COMPANY (Continued) **S110817155**

End Date:	2011-02-03 00:00:00
Planned Start Date:	Not reported
Planned End Date:	Not reported
Date Info Last Updated:	2012-12-20 00:00:00
Record Number:	35831

Facid:	VP26890
Event:	214
Additional Information:	Environmental Covenant and Easement-- has not been filed yet
Start Date:	2012-09-12 00:00:00
End Date:	2012-11-28 00:00:00
Planned Start Date:	Not reported
Planned End Date:	Not reported
Date Info Last Updated:	2012-12-20 00:00:00
Record Number:	35832

Facid:	VP26890
Event:	214
Additional Information:	None Entered
Start Date:	2012-10-12 00:00:00
End Date:	2012-11-28 00:00:00
Planned Start Date:	Not reported
Planned End Date:	Not reported
Date Info Last Updated:	2012-07-24 00:00:00
Record Number:	34366

Facid:	VP26890
Event:	VIC Program Participation Dates (Start/End)
Additional Information:	None Entered
Start Date:	2011-01-26 00:00:00
End Date:	2013-08-16 00:00:00
Planned Start Date:	Not reported
Planned End Date:	Not reported
Date Info Last Updated:	2011-01-28 00:00:00
Record Number:	32215

Facid:	VP26890
Event:	No Action Letter Sent
Additional Information:	None Entered
Start Date:	Not reported
End Date:	2013-08-16 00:00:00
Planned Start Date:	Not reported
Planned End Date:	Not reported
Date Info Last Updated:	2013-08-16 00:00:00
Record Number:	37328

Facid:	VP26890
GW Recepts Prot by Rem Actn:	Not reported
Ecological receptors present:	False
Type of ecological receptors:	Not reported
Acres of contaminated soil:	Not reported
Volume of contaminated soil:	Not reported
Acres of surface water impacted:	Not reported
Acres of wetland impacted:	Not reported
Acres of sediment impacted:	Not reported
GW Plume Area Acres:	Not reported
Cleanup Conducted:	False

DAVID OLSON SALES COMPANY (Continued) **S110817155**

Acres of Contam Soil remediate:	Not reported
Volume of Soil Cleaned:	Not reported
# Municipal wells contamd:	Not reported
# Dom wells contam:	Not reported
# People Impct SW intake contam:	Not reported
# Drums Revolved from site:	Not reported
Yr Soil Remediated:	Not reported
Acres of Soil w/ Restrict Access:	Not reported
Yr IC remedy complete:	Not reported
Yr GW remedy completed:	Not reported
Year GWIC completed:	Not reported
Acres of wetland of sediment remediated:	Not reported
Public financing:	False
Assurance help:	False
Land use Classfn At Site:	Not reported
Land use Vicinity Of Site:	Not reported
Deed notif Present On Site:	False
Restrictive Covenant Present:	False
Restrictions: Not reported	
GW Pump and Treat Used at site:	False
Quaternary Perched:	False
Quaternary Water Table:	False
Quaternary Confined:	False
Cretaceous:	False
Plattville:	False
St. peter:	False
Prairie Duchien:	False
Jordan:	False
Ironton/Galesville:	False
Mt Simon Hinckley:	False
Precambrian Undefferentiated:	False
Other/Unknown Aquifier:	False
Date Info Last Updated:	2011-07-27 00:00:00
Inst Control Info Updated:	2011-07-27 00:00:00
Inst Control Filed Location:	Not reported
SW Classification (Primary):	Not reported
SW Classification (Secondary):	Not reported
Miscellaneous: Not reported	
SW Comments:	Not reported

LIENS:

Facility Id:	VP26890
Facility Type:	Other
Program:	VIC
File Loc:	Staff Member's Desk
Deed Notification:	False
Environmental Covenant:	False
Restrictive or Env Covenant Desc:	Not reported
Restrictive Covenant:	False
IC Update:	07/27/2011
IC Filing Loc:	Not reported
Event Desc:	Institutional Control Event
Start Date:	09/12/2012
End Date:	11/28/2012
Add Info:	Environmental Covenant and Easement-- has not been filed yet
Notes:	Not reported

DAVID OLSON SALES COMPANY (Continued) **S110817155**

MN INSTITUTIONAL CONTROL:

Facility ID:	VP26890
SEC Address:	Not reported
Core Program Interest Id:	59372264
Link Id:	7035
Facility Type:	Other
Active:	False
Pay Complete:	False
MPCA Region:	Metro
Size Acres:	1.2
HRS Score:	Not reported
Enforcement Lead Agency:	MPCA
Federal Defferal Plot:	False
Emergency:	False
Site Classification:	False
RD/RA:	False
RL/FS:	False
Fund financed:	False
NPL:	False
PLP:	False
Petroleum Brownfields Program:	False
District:	Not reported
Program Reffered from:	Not reported
Program Interest:	VIC
Physical Location:	Not reported
Natural Source damage:	False
Clean up Cost:	Not reported
Indian Reservation:	False
Reserve Name:	Not reported
MPCA Owned Wells at site:	False
Created By:	Pjensen
Date Created:	01/26/2011
Date Last Updated:	01/13/2015
Federal Facility:	False
Primary Funding Source:	Not reported
EPA Id:	Not reported
MPCA Id:	Not reported
Alpha Sort:	Not reported
Legal Distt:	62A
Congressional Distt:	5
Public Land Survey Method:	Not reported
Map Scale For PLS Locational Data:	Not reported
Township 2:	Not reported
Range:	Not reported
PLS Township Suffix:	Not reported
section:	Not reported
PLS Qtr Section (160 Acres):	Not reported
PLS Qtr-Qtr Section (40 Acres):	Not reported
Pls Qtr-Qtr-Qtr Section (10 Acres):	Not reported
Pls Qtr-Qtr-Qtr-Qtr Secion (2.5 Acres):	Not reported
Quad:	Not reported
NAD Number:	Not reported
Desc Of UTM Coord Pt:	Not reported
UTM Coord Pt Data Source:	Not reported
Org Providing UTM Coord Point Data:	MPCA Delta database
mpcapgmac:	Not reported
Utm Coord Pt Data Collection Method:	Not reported

DAVID OLSON SALES COMPANY (Continued) **S110817155**

Date Of Utm Coord Pt Data Collection: Not reported
COL Date Qual: Not reported
Map Scale: Not reported
verifmeth: Not reported
horizref: Not reported
Utm Source: Not reported
Utm Method: Not reported
Utm Scale: Not reported
Utm Accuracy: Not reported
Utm East: 481282.95400000003
Utm North: 4978236.7429999998
Utm Zone: Not reported
Basin Code: Not reported
Major Watershed: Not reported
Minor Watershed: Not reported
Public Land Survey Method 2: Not reported
Map Scale For PLS Locational Data 2: Not reported
Township 2: Not reported
Range 2: Not reported
PLS Township Suffix 2: Not reported
Section 2: Not reported
PLS Qtr Section (160 Acres) 2: Not reported
PLS Qtr-Qtr Section (40 Acres) 2: Not reported
PLS Qtr-Qtr Section (10 Acres) 2: Not reported
PLS Qtr-Qtr Section (2.5 Acres) 2: Not reported
Quad 2: Not reported
File Location: Staff Member's Desk
VIC Application GIS: False
Notes: Not reported
Contact Type: Former Staff Project Leader/Project Manager
Company Name: MPCA
Contact Address: 520 Lafayette Rd N
Contact Address 2: Not reported
Contact City,St,Zip: St. Paul, MN 551554194
Contact Province: Not reported
Contact Country: Not reported
Contact Postal code: Not reported
Contact Phone: 6517572465
Contact Phone Ext: Not reported
Contact Fax: 6512969707
Contact E-mail: patrice.jensen@state.mn.us
Contact Cell Phone: Not reported
Contact Information Last Updated: 2011-01-28 00:00:00
Misc Contact Info: Not reported
Receive Invoice: F
Staff Id Num: 3289

Contact Type: Staff TA (Technical Analyst)
Company Name: MPCA
Contact Address: 520 Lafayette Rd N
Contact Address 2: Not reported
Contact City,St,Zip: St. Paul, MN 551554194
Contact Province: Not reported
Contact Country: Not reported
Contact Postal code: Not reported
Contact Phone: 6517572226
Contact Phone Ext: Not reported

DAVID OLSON SALES COMPANY (Continued) **S110817155**

Contact Fax: 6512969707
Contact E-mail: john.betcher@state.mn.us
Contact Cell Phone: Not reported
Contact Information Last Updated: 2011-01-28 00:00:00
Misc Contact Info: Not reported
Receive Invoice: F
Staff Id Num: 3196

Contact Type: Voluntary Party
Company Name: David T. Olson, Inc. d/b/a David Olson Sales Co.
Contact Address: 2425 E. 25th Street
Contact Address 2: Not reported
Contact City,St,Zip: Minneapolis, MN 55406
Contact Province: Not reported
Contact Country: Not reported
Contact Postal code: Not reported
Contact Phone: 6127229523
Contact Phone Ext: Not reported
Contact Fax: 6127227959
Contact E-mail: cmo@davidolsonsales.com
Contact Cell Phone: Not reported
Contact Information Last Updated: 2011-01-28 00:00:00
Misc Contact Info: Not reported
Receive Invoice: T
Staff Id Num: Not reported

Contact Type: Consultant
Company Name: AEI Consultants
Contact Address: 1140 Lake Street, Suite 306
Contact Address 2: Not reported
Contact City,St,Zip: Oak Park, IL 60301
Contact Province: Not reported
Contact Country: Not reported
Contact Postal code: Not reported
Contact Phone: 7083866140
Contact Phone Ext: Not reported
Contact Fax: 7083866135
Contact E-mail: Not reported
Contact Cell Phone: Not reported
Contact Information Last Updated: 2011-01-28 00:00:00
Misc Contact Info: Not reported
Receive Invoice: F
Staff Id Num: Not reported

Contact Type: Legal Counsel
Company Name: Peterson, Engberg & Peterson
Contact Address: 330 Second Ave. South - Suit 310
Contact Address 2: Not reported
Contact City,St,Zip: Minneapolis, MN 55401
Contact Province: Not reported
Contact Country: Not reported
Contact Postal code: Not reported
Contact Phone: 6123386743
Contact Phone Ext: Not reported
Contact Fax: Not reported
Contact E-mail: Not reported
Contact Cell Phone: Not reported

DAVID OLSON SALES COMPANY (Continued) **S110817155**

Contact Information Last Updated:	2011-01-28 00:00:00
Misc Contact Info:	Not reported
Receive Invoice:	F
Staff Id Num:	Not reported

Contact Type:	Legal Counsel
Company Name:	Peterson, Engberg & Peterson
Contact Address:	330 Second Ave. South - Siut 310
Contact Address 2:	Not reported
Contact City,St,Zip:	Minneapolis, MN 55401
Contact Province:	Not reported
Contact Country:	Not reported
Contact Postal code:	Not reported
Contact Phone:	Not reported
Contact Phone Ext:	Not reported
Contact Fax:	Not reported
Contact E-mail:	Not reported
Contact Cell Phone:	Not reported
Contact Information Last Updated:	2013-08-27 00:00:00
Misc Contact Info:	Not reported
Receive Invoice:	F
Staff Id Num:	Not reported

Contact Type:	Staff PL/PM (Project Leader/Project Manager)s
Company Name:	MPCA
Contact Address:	520 Lafayette Rd N
Contact Address 2:	Not reported
Contact City,St,Zip:	St. Paul, MN 551554194
Contact Province:	Not reported
Contact Country:	Not reported
Contact Postal code:	Not reported
Contact Phone:	6517572226
Contact Phone Ext:	Not reported
Contact Fax:	6512969707
Contact E-mail:	john.betcher@state.mn.us
Contact Cell Phone:	Not reported
Contact Information Last Updated:	2015-02-13 00:00:00
Misc Contact Info:	Not reported
Receive Invoice:	F
Staff Id Num:	3196

Contaminant Id:	00-00-0
Contaminated Media:	Ground Water
Req Cleanup Concluded:	Not reported
Cleanup Lvl Measure Units:	Not reported
Basis For Req Cleanup Lvl:	Not reported
Max Residual Contamination:	Not reported
Date Info Last Updated:	2012-12-27 00:00:00

Facid:	VP26890
Event:	155
Additional Information:	None Entered
Start Date:	Not reported
End Date:	2011-03-17 00:00:00
Planned Start Date:	Not reported
Planned End Date:	Not reported
Date Info Last Updated:	2011-03-21 00:00:00

DAVID OLSON SALES COMPANY (Continued) **S110817155**

Record Number: 32417

Facid: VP26890
Event: 211
Additional Information: Coments on No Action Letter
Start Date: Not reported
End Date: 2011-02-03 00:00:00
Planned Start Date: Not reported
Planned End Date: Not reported
Date Info Last Updated: 2012-12-20 00:00:00
Record Number: 35831

Facid: VP26890
Event: 214
Additional Information: Environmental Covenant and Easement-- has not been filed yet
Start Date: 2012-09-12 00:00:00
End Date: 2012-11-28 00:00:00
Planned Start Date: Not reported
Planned End Date: Not reported
Date Info Last Updated: 2012-12-20 00:00:00
Record Number: 35832

Facid: VP26890
Event: 214
Additional Information: None Entered
Start Date: 2012-10-12 00:00:00
End Date: 2012-11-28 00:00:00
Planned Start Date: Not reported
Planned End Date: Not reported
Date Info Last Updated: 2012-07-24 00:00:00
Record Number: 34366

Facid: VP26890
Event: VIC Program Participation Dates (Start/End)
Additional Information: None Entered
Start Date: 2011-01-26 00:00:00
End Date: 2013-08-16 00:00:00
Planned Start Date: Not reported
Planned End Date: Not reported
Date Info Last Updated: 2011-01-28 00:00:00
Record Number: 32215

Facid: VP26890
Event: No Action Letter Sent
Additional Information: None Entered
Start Date: Not reported
End Date: 2013-08-16 00:00:00
Planned Start Date: Not reported
Planned End Date: Not reported
Date Info Last Updated: 2013-08-16 00:00:00
Record Number: 37328

Facid: VP26890
GW Recepts Prot by Rem Actn: Not reported
Ecological receptors present: False
Type of ecological receptors: Not reported
Acres of contaminated soil: Not reported

DAVID OLSON SALES COMPANY (Continued) **S110817155**

Volume of contaminated soil:	Not reported
Acres of surface water impacted:	Not reported
Acres of wetland impacted:	Not reported
Acres of sediment impacted:	Not reported
GW Plume Area Acres:	Not reported
Cleanup Conducted:	False
Acres of Contam Soil remediate:	Not reported
Volume of Soil Cleaned:	Not reported
# Municipal wells contamd:	Not reported
# Dom wells contam:	Not reported
# People Impct SW intake contam:	Not reported
# Drums Revolved from site:	Not reported
Yr Soil Remediated:	Not reported
Acres of Soil w/ Restrict Access:	Not reported
Yr IC remedy complete:	Not reported
Yr GW remedy completed:	Not reported
Year GWIC completed:	Not reported
Acres of wetland of sediment remediated:	Not reported
Public financing:	False
Assurance help:	False
Land use Classfn At Site:	Not reported
Land use Vicinity Of Site:	Not reported
Deed notif Present On Site:	False
Restrictive Covenant Present:	False
Restrictions: Not reported	
GW Pump and Treat Used at site:	False
Quaternary Perched:	False
Quaternary Water Table:	False
Quaternary Confined:	False
Cretaceous:	False
Plattville:	False
St. peter:	False
Prairie Duchien:	False
Jordan:	False
Ironton/Galesville:	False
Mt Simon Hinckley:	False
Precambrian Undefferentiated:	False
Other/Unknown Aquifier:	False
Date Info Last Updated:	2011-07-27 00:00:00
Inst Control Info Updated:	2011-07-27 00:00:00
Inst Control Filed Location:	Not reported
SW Classification (Primary):	Not reported
SW Classification (Secondary):	Not reported
Miscellaneous: Not reported	
SW Comments:	Not reported

MN Voluntary Investigation Cleanup Program:

Facility ID:	VP26890
Facility Type:	Other
Facility Address 2:	Not reported
Core Program Interest Id:	59372264
Link Id:	7035
Active:	False
Pay Complete:	False
MPCA Region:	Metro
Size Acres:	1.2

DAVID OLSON SALES COMPANY (Continued) **S110817155**

HRS Score:	Not reported
Enforcement Lead Agency:	MPCA
Federal Defferal Plot:	False
Petroleum Brownfields Prog?:	False
Emergency:	False
Site Classification:	False
RD/RA:	False
RL/FS:	False
Fund financed:	False
Npl:	False
Plp:	False
District:	Not reported
Program Reffered from:	Not reported
Program Interest:	VIC
Physical Location:	Not reported
Natural Source damage:	False
Clean up Cost:	Not reported
Indian Reservation:	False
Reservation Name:	Not reported
MPCA Owned Wells at site:	False
Created By:	Pjensen
Date Created:	01/26/2011
Date Last Updated:	01/13/2015
Federal Facility:	False
Primary Funding Source:	Not reported
EPA Id:	Not reported
MPCA Id:	Not reported
Alpha Sort:	Not reported
Legal Distt:	62A
Congressional Dist:	5
Scale Of Map Used Pls Loc Data:	Not reported
Township:	Not reported
Range:	Not reported
Range East West:	Not reported
Section:	Not reported
Pls Qtr Section (160 Acres):	Not reported
Pls Qtr Qtr Section (40 Acres):	Not reported
Pls Qtr-Qtr-Qtr Section (10 Acres):	Not reported
Pls Qtr-Qtr-Qtr-Qtr Section (2.5 Acres):	Not reported
Quad:	Not reported
NAD Number:	Not reported
Desc Of UTM Coord Pt:	Not reported
UTM Coord Pt Data Source:	Not reported
Org Providing The UTM Coord Point Data:	MPCA Delta database
Method For Loc Public Land Survey:	Not reported
Method Of Utm Coord Pt Data Collection:	Not reported
Date Of Utm Coord Pt Data Collection:	Not reported
COL Date Qual:	Not reported
Map Scale:	Not reported
Verification Method:	Not reported
horizref:	Not reported
Utm Source:	Not reported
Utm Method:	Not reported
Utm Scale:	Not reported
Utm Accuracy:	Not reported
Utm East:	481282.95400000003
Utm North:	4978236.7429999998

DAVID OLSON SALES COMPANY (Continued) **S110817155**

Utm Zone:	Not reported
Basin Code:	Not reported
Major Watershed:	Not reported
Major Watershed:	Not reported
Method For Loc Public Land Survey:	Not reported
Scale Of Map Used Pls Loc Data:	Not reported
Township 2:	Not reported
Range 2:	Not reported
Range East West:	Not reported
Section 2:	Not reported
Pls Qtr Section (160 Acres) 2:	Not reported
Pls Qtr Qtr Section (40 Acres)2:	Not reported
Pls Qtr Qtr Qtr Section (10 Acres)2:	Not reported
Pls Qtr Qtr Qtr Qtr Section (2.5 Acres) 2:	Not reported
Quad 2:	Not reported
File Location:	Staff Member's Desk
GIS Application GIS:	False
Notes:	Not reported
Contact Type:	Former Staff Project Leader/Project Manager
Company Name:	MPCA
Contact Address:	520 Lafayette Rd N
Contact Address 2:	Not reported
Contact City,St,Zip:	St. Paul, MN 551554194
Contact Province:	Not reported
Contact Country:	Not reported
Contact Postal code:	Not reported
Contact Phone:	6517572465
Contact Phone Ext:	Not reported
Contact Fax:	6512969707
Contact E-mail:	patrice.jensen@state.mn.us
Contact Cell Phone:	Not reported
Contact Information Last Updated:	2011-01-28 00:00:00
Misc Contact Info:	Not reported
Receive Invoice:	F
Staff Id Num:	3289

Contact Type:	Staff TA (Technical Analyst)
Company Name:	MPCA
Contact Address:	520 Lafayette Rd N
Contact Address 2:	Not reported
Contact City,St,Zip:	St. Paul, MN 551554194
Contact Province:	Not reported
Contact Country:	Not reported
Contact Postal code:	Not reported
Contact Phone:	6517572226
Contact Phone Ext:	Not reported
Contact Fax:	6512969707
Contact E-mail:	john.betcher@state.mn.us
Contact Cell Phone:	Not reported
Contact Information Last Updated:	2011-01-28 00:00:00
Misc Contact Info:	Not reported
Receive Invoice:	F
Staff Id Num:	3196

Contact Type:	Voluntary Party
Company Name:	David T. Olson, Inc. d/b/a David Olson Sales Co.
Contact Address:	2425 E. 25th Street

DAVID OLSON SALES COMPANY (Continued) **S110817155**

Contact Address 2:	Not reported
Contact City,St,Zip:	Minneapolis, MN 55406
Contact Province:	Not reported
Contact Country:	Not reported
Contact Postal code:	Not reported
Contact Phone:	6127229523
Contact Phone Ext:	Not reported
Contact Fax:	6127227959
Contact E-mail:	cmo@davidolsonsales.com
Contact Cell Phone:	Not reported
Contact Information Last Updated:	2011-01-28 00:00:00
Misc Contact Info:	Not reported
Receive Invoice:	T
Staff Id Num:	Not reported

Contact Type:	Consultant
Company Name:	AEI Consultants
Contact Address:	1140 Lake Street, Suite 306
Contact Address 2:	Not reported
Contact City,St,Zip:	Oak Park, IL 60301
Contact Province:	Not reported
Contact Country:	Not reported
Contact Postal code:	Not reported
Contact Phone:	7083866140
Contact Phone Ext:	Not reported
Contact Fax:	7083866135
Contact E-mail:	Not reported
Contact Cell Phone:	Not reported
Contact Information Last Updated:	2011-01-28 00:00:00
Misc Contact Info:	Not reported
Receive Invoice:	F
Staff Id Num:	Not reported

Contact Type:	Legal Counsel
Company Name:	Peterson, Engberg & Peterson
Contact Address:	330 Second Ave. South - Suit 310
Contact Address 2:	Not reported
Contact City,St,Zip:	Minneapolis, MN 55401
Contact Province:	Not reported
Contact Country:	Not reported
Contact Postal code:	Not reported
Contact Phone:	6123386743
Contact Phone Ext:	Not reported
Contact Fax:	Not reported
Contact E-mail:	Not reported
Contact Cell Phone:	Not reported
Contact Information Last Updated:	2011-01-28 00:00:00
Misc Contact Info:	Not reported
Receive Invoice:	F
Staff Id Num:	Not reported

Contact Type:	Legal Counsel
Company Name:	Peterson, Engberg & Peterson
Contact Address:	330 Second Ave. South - Siut 310
Contact Address 2:	Not reported
Contact City,St,Zip:	Minneapolis, MN 55401
Contact Province:	Not reported

DAVID OLSON SALES COMPANY (Continued) **S110817155**

Contact Country:	Not reported
Contact Postal code:	Not reported
Contact Phone:	Not reported
Contact Phone Ext:	Not reported
Contact Fax:	Not reported
Contact E-mail:	Not reported
Contact Cell Phone:	Not reported
Contact Information Last Updated:	2013-08-27 00:00:00
Misc Contact Info:	Not reported
Receive Invoice:	F
Staff Id Num:	Not reported

Contact Type:	Staff PL/PM (Project Leader/Project Manager)s
Company Name:	MPCA
Contact Address:	520 Lafayette Rd N
Contact Address 2:	Not reported
Contact City,St,Zip:	St. Paul, MN 551554194
Contact Province:	Not reported
Contact Country:	Not reported
Contact Postal code:	Not reported
Contact Phone:	6517572226
Contact Phone Ext:	Not reported
Contact Fax:	6512969707
Contact E-mail:	john.betcher@state.mn.us
Contact Cell Phone:	Not reported
Contact Information Last Updated:	2015-02-13 00:00:00
Misc Contact Info:	Not reported
Receive Invoice:	F
Staff Id Num:	3196

Contaminant Id:	00-00-0
Contaminated Media:	Ground Water
Req Cleanup Concluded:	Not reported
Cleanup Lvl Measure Units:	Not reported
Basis For Req Cleanup Lvl:	Not reported
Max Residual Contamination:	Not reported
Date Info Last Updated:	2012-12-27 00:00:00

Facid:	VP26890
Event:	155
Additional Information:	None Entered
Start Date:	Not reported
End Date:	2011-03-17 00:00:00
Planned Start Date:	Not reported
Planned End Date:	Not reported
Date Info Last Updated:	2011-03-21 00:00:00
Record Number:	32417

Facid:	VP26890
Event:	211
Additional Information:	Coments on No Action Letter
Start Date:	Not reported
End Date:	2011-02-03 00:00:00
Planned Start Date:	Not reported
Planned End Date:	Not reported
Date Info Last Updated:	2012-12-20 00:00:00
Record Number:	35831

DAVID OLSON SALES COMPANY (Continued) **S110817155**

Facid:	VP26890
Event:	214
Additional Information:	Environmental Covenant and Easement-- has not been filed yet
Start Date:	2012-09-12 00:00:00
End Date:	2012-11-28 00:00:00
Planned Start Date:	Not reported
Planned End Date:	Not reported
Date Info Last Updated:	2012-12-20 00:00:00
Record Number:	35832

Facid:	VP26890
Event:	214
Additional Information:	None Entered
Start Date:	2012-10-12 00:00:00
End Date:	2012-11-28 00:00:00
Planned Start Date:	Not reported
Planned End Date:	Not reported
Date Info Last Updated:	2012-07-24 00:00:00
Record Number:	34366

Facid:	VP26890
Event:	VIC Program Participation Dates (Start/End)
Additional Information:	None Entered
Start Date:	2011-01-26 00:00:00
End Date:	2013-08-16 00:00:00
Planned Start Date:	Not reported
Planned End Date:	Not reported
Date Info Last Updated:	2011-01-28 00:00:00
Record Number:	32215

Facid:	VP26890
Event:	No Action Letter Sent
Additional Information:	None Entered
Start Date:	Not reported
End Date:	2013-08-16 00:00:00
Planned Start Date:	Not reported
Planned End Date:	Not reported
Date Info Last Updated:	2013-08-16 00:00:00
Record Number:	37328

Facid:	VP26890
GW Recepts Prot by Rem Actn:	Not reported
Ecological receptors present:	False
Type of ecological receptors:	Not reported
Acres of contaminated soil:	Not reported
Volume of contaminated soil:	Not reported
Acres of surface water impacted:	Not reported
Acres of wetland impacted:	Not reported
Acres of sediment impacted:	Not reported
GW Plume Area Acres:	Not reported
Cleanup Conducted:	False
Acres of Contam Soil remediate:	Not reported
Volume of Soil Cleaned:	Not reported
# Municipal wells contamd:	Not reported
# Dom wells contam:	Not reported
# People Impct SW intake contam:	Not reported
# Drums Revolved from site:	Not reported

DAVID OLSON SALES COMPANY (Continued) **S110817155**

Yr Soil Remediated:	Not reported
Acres of Soil w/ Restrict Access:	Not reported
Yr IC remedy complete:	Not reported
Yr GW remedy completed:	Not reported
Year GWIC completed:	Not reported
Acres of wetland of sediment remediated:	Not reported
Public financing:	False
Assurance help:	False
Land use Classfn At Site:	Not reported
Land use Vicinity Of Site:	Not reported
Deed notif Present On Site:	False
Restrictive Covenant Present:	False
Restrictions: Not reported	
GW Pump and Treat Used at site:	False
Quaternary Perched:	False
Quaternary Water Table:	False
Quaternary Confined:	False
Cretaceous:	False
Plattville:	False
St. peter:	False
Prairie Duchien:	False
Jordan:	False
Ironton/Galesville:	False
Mt Simon Hinckley:	False
Precambrian Undefferentiated:	False
Other/Unknown Aquifier:	False
Date Info Last Updated:	2011-07-27 00:00:00
Inst Control Info Updated:	2011-07-27 00:00:00
Inst Control Filed Location:	Not reported
SW Classification (Primary):	Not reported
SW Classification (Secondary):	Not reported
Miscellaneous: Not reported	
SW Comments:	Not reported

S106 **JOHN A DALSIN & SON, INC** **MN AGSPILLS** **S106535629**
SW **MN AGVIC** **N/A**
1/8-1/4 **, MN**
0.189 mi.
1000 ft. **Site 2 of 2 in cluster S**

Relative:
Higher

Actual:
849 ft.

MN AG SPILLS:

Facility ID:	CF-2173
Investigation Location Id:	8454
Old Location Id:	8454
Contaminant Type:	Pesticides
Investigation Location Desc:	Not reported
County Fips Code:	053
Township Name:	Not reported
Township:	Not reported
Range:	Not reported
Section(s):	Not reported
Subsection(s):	Not reported
Coordinate Type:	Not reported
Investigation Contact Name:	MDA Data Practices Records Mng
Investigation Contact Phone:	(651) 201-6698
Date Closed:	1998-07-28
Gis Data Type:	B

JOHN A DALSIN & SON, INC (Continued) **S106535629**

Whole Site Inv. (yes, No, Unknown):	Y
Investigation Type:	Voluntary
Inv. Status:	Closed
Merla Site (yes Or No):	N
Site Has A Contingency (yes Or No):	N
Polygon Creation Method:	P
Gis Data Field:	4600.04119824
Gis Data Field:	324.781875998
Corrective Action Type:	Not reported
Remediation Method:	Not reported
Excavation Depth:	Not reported
Excavation Volume:	Not reported

AGVIC:

Inv Location Id:	8454
Old Location Id:	0000008454
Location Description:	Not reported
GIS Data:	B
Investigation Type:	Voluntary
Investigation Status:	Closed
Merla:	N
Contingency Type:	N
Contaminant:	Pesticides
Contact Name:	MDA Data Practices Records Mng
Contact Phone:	(651) 201-6698
County Code:	053
Date Closed:	07/28/1998
Created/Last Edited By:	586
Created/Last Edited Date:	03/01/2004

T107 **SLIDE SERVICES INC** **RCRA NonGen / NLR** **1000775721**
NE **2537 25TH AVE S** **FINDS** **MND985749886**
1/8-1/4 **MINNEAPOLIS, MN 55406** **MN WIMN**
0.191 mi.
1006 ft. **Site 1 of 2 in cluster T**

Relative:
Lower

Actual:
839 ft.

RCRA NonGen / NLR:

Date form received by agency:	09/25/1992
Facility name:	SLIDE SERVICES INC
Facility address:	2537 25TH AVE S MINNEAPOLIS, MN 554061234
EPA ID:	MND985749886
Contact:	Not reported
Contact address:	Not reported Not reported
Contact country:	US
Contact telephone:	Not reported
Contact email:	Not reported
EPA Region:	05
Classification:	Non-Generator
Description:	Handler: Non-Generators do not presently generate hazardous waste

Owner/Operator Summary:

Owner/operator name:	SLIDE SERVICES INC
Owner/operator address:	2537 25TH AVE S MINNEAPOLIS, MN 55406
Owner/operator country:	US

SLIDE SERVICES INC (Continued) **1000775721**

Owner/operator telephone: NONE
Legal status: Private
Owner/Operator Type: Owner
Owner/Op start date: 07/26/1999
Owner/Op end date: 05/14/1999

Handler Activities Summary:
U.S. importer of hazardous waste: No
Mixed waste (haz. and radioactive): No
Recycler of hazardous waste: No
Transporter of hazardous waste: No
Treater, storer or disposer of HW: No
Underground injection activity: No
On-site burner exemption: No
Furnace exemption: No
Used oil fuel burner: No
Used oil processor: No
User oil refiner: No
Used oil fuel marketer to burner: No
Used oil Specification marketer: No
Used oil transfer facility: No
Used oil transporter: No

. Waste code: D002
. Waste name: CORROSIVE WASTE

Violation Status: No violations found

FINDS:

Registry ID: 110003872765

Environmental Interest/Information System
RCRAInfo is a national information system that supports the Resource Conservation and Recovery Act (RCRA) program through the tracking of events and activities related to facilities that generate, transport, and treat, store, or dispose of hazardous waste. RCRAInfo allows RCRA program staff to track the notification, permit, compliance, and corrective action activities required under RCRA.

MN-DELTA (Minnesota - Permitting, Compliance, And Enforcement Information Management System) facilitates the issuance of permits and manages compliance.

WIMN:
Legislative District: 63A
Status: Inactive
Latitude: 44.95671060
Longitude: -93.23614304
Coordinate Collection Method: Address Matching House Number
Activity: Hazardous Waste, Small to Minimal QG
MPCA Id: MND985749886
Major Watershed: Mississippi River - Twin Cities

Click here to access Minnesota Pollution Control Agency:

U108 ESE 1/8-1/4 0.191 mi. 1006 ft.

Relative: Lower

Actual: 840 ft.

JANESVILLE AUTO TRANSPORT CO
2700 26TH AVE S
MINNEAPOLIS, MN 55406

Site 1 of 3 in cluster U

RCRA NonGen / NLR
FINDS
MN LUST
MN UST
MN AST
MN Financial Assurance
MN WIMN

1000223173
MND087258083

RCRA NonGen / NLR:

Date form received by agency:	06/09/1986
Facility name:	JANESVILLE AUTO TRANSPORT CO
Facility address:	2700 26TH AVE S MINNEAPOLIS, MN 554061527
EPA ID:	MND087258083
Mailing address:	PO BOX 6138 MINNEAPOLIS, MN 554060138
Contact:	Not reported
Contact address:	Not reported Not reported
Contact country:	US
Contact telephone:	Not reported
Contact email:	Not reported
EPA Region:	05
Classification:	Non-Generator
Description:	Handler: Non-Generators do not presently generate hazardous waste

Owner/Operator Summary:

Owner/operator name:	NAME NOT REPORTED
Owner/operator address:	ADDRESS NOT REPORTED CITY NOT REPORTED, AK 99998
Owner/operator country:	Not reported
Owner/operator telephone:	(312) 555-1212
Legal status:	Private
Owner/Operator Type:	Operator
Owner/Op start date:	Not reported
Owner/Op end date:	Not reported

Owner/operator name:	JANESVILLE AUTO TRANSPORT CO
Owner/operator address:	2700 26TH AVE S MINNEAPOLIS, MN 55406
Owner/operator country:	US
Owner/operator telephone:	NONE
Legal status:	Private
Owner/Operator Type:	Owner
Owner/Op start date:	07/26/1999
Owner/Op end date:	05/14/1999

Handler Activities Summary:

U.S. importer of hazardous waste:	No
Mixed waste (haz. and radioactive):	No
Recycler of hazardous waste:	No
Transporter of hazardous waste:	No
Treater, storer or disposer of HW:	No
Underground injection activity:	No
On-site burner exemption:	No
Furnace exemption:	No
Used oil fuel burner:	No
Used oil processor:	No

JANESVILLE AUTO TRANSPORT CO (Continued) **1000223173**

User oil refiner: No
Used oil fuel marketer to burner: No
Used oil Specification marketer: No
Used oil transfer facility: No
Used oil transporter: No

. Waste code: D001
. Waste name: IGNITABLE WASTE

Violation Status: No violations found

FINDS:

Registry ID: 110003779607

Environmental Interest/Information System
RCRAInfo is a national information system that supports the Resource Conservation and Recovery Act (RCRA) program through the tracking of events and activities related to facilities that generate, transport, and treat, store, or dispose of hazardous waste. RCRAInfo allows RCRA program staff to track the notification, permit, compliance, and corrective action activities required under RCRA.

MN-DELTA (Minnesota - Permitting, Compliance, And Enforcement Information Management System) facilitates the issuance of permits and manages compliance.

LUST:

Leak ID:	544
MNPCA ID:	213491
Site ID:	40227
Source:	CORE
Interest Type:	Leak Site
Interest Phone:	NO CORE PI PH.
Interest Start Date:	06/22/1999 00:00:00
Interest End Date:	11/09/2006 10:58:21
Release Discovered Date:	Not reported
Leak Reported Date:	06/01/1988
Leak Site:	Both Leak and Property Transfer Site
File Archive Box:	Not reported
File Archive Lot:	Not reported
Soil Digout Date:	Not reported
Cubic Yards Excavated:	Not reported
Conditional Closure Date:	Not reported
Complete Site Closure Date:	**09/05/2014 00:00:00**
Contaminated Soils Remaining:	Yes
Enforcement Action Begin Date:	01/01/1901
Lust Trust Eligible:	No
Offsite Contamination:	Yes
Reimbursement Awarded:	No
Std Letter Response Date:	Not reported
Surface Water Impact:	Unknown
Utility Project Flag:	No
TMSP Added:	12/04/1999 14:03:43
TMSP Last Update:	02/18/2015 09:54:51
Staff Id Last Update:	BSCHULL

JANESVILLE AUTO TRANSPORT CO (Continued) **1000223173**

Release From AST:	No
Release From UST:	Yes
Tank Registration Status Code:	F
VPIC Application Date:	Not reported
VPIC Acres:	Not reported
Addr Id:	50257
Township Name:	Not reported
Active Flag:	Yes
Country Code:	USA
Foreign State:	Not reported
Foreign Zone:	Not reported
State County Code:	MN
Vapor Intrusion Checked Flag:	Yes
Soil Gas Data Collected Flag:	Yes
Soil Gas Action Level Flag:	Not reported
Sub Slab Sample Collected Flag:	Not reported
Indoor Air Collected Flag:	Not reported
Vapor Intrusion Action Flag:	Not reported
Vapor Intrusion Comments:	Not reported
Soil Gas Data Comments:	Not reported
Comments:	Not reported

Leak Cleanup Actions:

MN PCA ID:	213491
Leak Action Approval Date:	05/26/1992 00:00:00
Leak Action Begin Date:	11/23/1992 00:00:00
Leak Action End Date:	Not reported
TMSP Added:	12/04/1999 14:05:08
TMSP Last Update:	01/30/2009 15:20:47
Staff Id Last Update:	MKOPLIT
MN PCA ID:	213491
Leak Action Approval Date:	05/26/1992 00:00:00
Leak Action Begin Date:	11/23/1992 00:00:00
Leak Action End Date:	Not reported
TMSP Added:	12/04/1999 14:05:09
TMSP Last Update:	01/30/2009 15:20:47
Staff Id Last Update:	MKOPLIT
MN PCA ID:	213491
Leak Action Approval Date:	11/12/1991 00:00:00
Leak Action Begin Date:	11/23/1992 00:00:00
Leak Action End Date:	Not reported
TMSP Added:	12/04/1999 14:05:06
TMSP Last Update:	05/04/2002 09:01:15
Staff Id Last Update:	TANKS

Leak GW Info:

MN PCA ID:	213491
Dw Supply Contam:	Not reported
Free Product Observed:	Yes
Free Product Thickness:	13.5
Ground Water Contam:	Yes
GW Cleanup Goal:	100
Gw Exceeds Cleanup Goal:	No
Cleanup Goal Achieved:	Not reported
Water Supply Exceeds Ral:	Not reported
Well Type Code:	Not reported
Impacted Aquifer Code:	3
TMSP Added:	12/04/1999 14:07:27

JANESVILLE AUTO TRANSPORT CO (Continued) **1000223173**

TMSP Last Update:	09/05/2014 16:10:36
Staff Id Last Update:	MKOPLIT
Mtbe Present Now:	Not reported
Mtbe Present Historically:	Not reported
Mtbe High Ug Per Liter Char:	Not reported
Mtbe High Ug Per Liter Numb:	Not reported
Mtbe High Level Date:	Not reported
Free Product At Close:	Yes
Staff Id Ass:	3369
PWS Well:	N
Prot Flag:	No
Sens Flag:	No

Leak Product Released:

MN PCA ID:	213491
Prod Released Sequence Id:	401302
Leak Product:	Fuel Oil 1 and 2
Tmsp Added:	12/27/1999 12:59:07
Tmsp Last_updt:	05/04/2002 09:01:15
Staff Id Last Updt:	TANKS
MN PCA ID:	213491
Prod Released Sequence Id:	327245
Leak Product:	Fuel Oil 4 and 6
Tmsp Added:	12/04/1999 14:04:43
Tmsp Last_updt:	05/04/2002 09:01:15
Staff Id Last Updt:	TANKS
MN PCA ID:	213491
Prod Released Sequence Id:	27890
Leak Product:	Gasoline, Type Unknown
Tmsp Added:	03/19/2002 16:54:44
Tmsp Last_updt:	05/04/2002 09:01:15
Staff Id Last Updt:	TANKS

UST:

Tank:

MPCA Tank Number:	001
Tank Registration Date:	05/01/1986 00:00:00
Tank Storage Capacity:	10000
Tank Dual Use:	N
Tank Status:	**Removed**
Tank Stored Product:	Diesel
Tank Construction Material:	Other
Tank Cathodic Protection:	None
Piping Cathodic Protection:	None
Piping Material:	Other
Second Contain Tank:	Other
Second Contain Pipe:	Not reported
Tank Dispenser:	Submersible
Above/ Under Ground:	Under Ground
AST Base Material:	Not reported
Piping Material Description:	OTHER
Unregulated Tank Registration Date:	Not reported
Heating Product Flag:	Unknown
Haz Waste Generator Id:	Not reported
Product Replaced Date:	Not reported
Sludge Disposal Facility:	Not reported
Comments:	Not reported

JANESVILLE AUTO TRANSPORT CO (Continued) **1000223173**

Date Added:	10/10/1999 10:56:32
Date Last Updated:	01/07/2013 10:38:11
Staff Id Who Did The Last Update:	RSUCHAN
In Compliance:	Yes
Serial Number:	Not reported

Tank Action:

MPCA Tank Number:	001
Above Or Underground:	Under Ground
Tank Action ID:	250089
Contractor Number:	Not reported
Supervisor Number:	Not reported
Tank Action:	Remove Tank
Action Date:	11/01/1987 00:00:00
Action Date Unknown:	Not reported
Corrosion Expert Name:	Not reported
Lab Flag:	N
Date Added:	05/05/2000 08:30:31
Date Last Updated:	05/04/2002 07:49:41
Staff Id Who Did The Last Update:	TANKS

MPCA Tank Number:	001
Above Or Underground:	Under Ground
Tank Action ID:	288523
Contractor Number:	Not reported
Supervisor Number:	Not reported
Tank Action:	Install Tank
Action Date:	01/01/1962 00:00:00
Action Date Unknown:	Not reported
Corrosion Expert Name:	Not reported
Lab Flag:	Not reported
Date Added:	05/05/2000 08:30:31
Date Last Updated:	05/04/2002 07:49:41
Staff Id Who Did The Last Update:	TANKS

Tank Compartment:

MPCA Tank Number:	001
Above Or Underground:	Under Ground
Compartment Number:	1
Tank Stored Product Code:	10
Tank Stored Product Desc:	DIESEL
Compartment Cap:	10000
Heating:	Unknown
Other Desc:	Not reported
Date Added:	10/10/1999 10:58:02
Date Last Updated:	05/04/2002 07:49:41
Staff Id Who Did The Last Update:	TANKS

Tank:

MPCA Tank Number:	002
Tank Registration Date:	05/01/1986 00:00:00
Tank Storage Capacity:	4000
Tank Dual Use:	N
Tank Status:	**Removed**
Tank Stored Product:	Gasoline
Tank Construction Material:	Other

JANESVILLE AUTO TRANSPORT CO (Continued) **1000223173**

Tank Cathodic Protection:	None
Piping Cathodic Protection:	None
Piping Material:	Other
Second Contain Tank:	Other
Second Contain Pipe:	Not reported
Tank Dispenser:	Submersible
Above/ Under Ground:	Under Ground
AST Base Material:	Not reported
Piping Material Description:	OTHER
Unregulated Tank Registration Date:	Not reported
Heating Product Flag:	Unknown
Haz Waste Generator Id:	Not reported
Product Replaced Date:	Not reported
Sludge Disposal Facility:	Not reported
Comments:	Not reported
Date Added:	10/10/1999 10:56:39
Date Last Updated:	01/07/2013 10:38:11
Staff Id Who Did The Last Update:	RSUCHAN
In Compliance:	Yes
Serial Number:	Not reported

Tank Action:

MPCA Tank Number:	002
Above Or Underground:	Under Ground
Tank Action ID:	251380
Contractor Number:	Not reported
Supervisor Number:	Not reported
Tank Action:	Remove Tank
Action Date:	11/01/1987 00:00:00
Action Date Unknown:	Not reported
Corrosion Expert Name:	Not reported
Lab Flag:	N
Date Added:	05/05/2000 08:30:31
Date Last Updated:	05/04/2002 07:49:41
Staff Id Who Did The Last Update:	TANKS

MPCA Tank Number:	002
Above Or Underground:	Under Ground
Tank Action ID:	290595
Contractor Number:	Not reported
Supervisor Number:	Not reported
Tank Action:	Install Tank
Action Date:	01/01/1962 00:00:00
Action Date Unknown:	Not reported
Corrosion Expert Name:	Not reported
Lab Flag:	Not reported
Date Added:	05/05/2000 08:30:31
Date Last Updated:	05/04/2002 07:49:41
Staff Id Who Did The Last Update:	TANKS

Tank Compartment:

MPCA Tank Number:	002
Above Or Underground:	Under Ground
Compartment Number:	1
Tank Stored Product Code:	14
Tank Stored Product Desc:	GASOLINE
Compartment Cap:	4000

JANESVILLE AUTO TRANSPORT CO (Continued) **1000223173**

Heating:	Unknown
Other Desc:	Not reported
Date Added:	10/10/1999 10:58:07
Date Last Updated:	05/04/2002 07:49:41
Staff Id Who Did The Last Update:	TANKS

Tank:

MPCA Tank Number:	003
Tank Registration Date:	05/01/1986 00:00:00
Tank Storage Capacity:	1000
Tank Dual Use:	N
Tank Status:	**Removed**
Tank Stored Product:	Gasoline
Tank Construction Material:	Other
Tank Cathodic Protection:	None
Piping Cathodic Protection:	None
Piping Material:	Other
Second Contain Tank:	Other
Second Contain Pipe:	Not reported
Tank Dispenser:	Submersible
Above/ Under Ground:	Under Ground
AST Base Material:	Not reported
Piping Material Description:	OTHER
Unregulated Tank Registration Date:	Not reported
Heating Product Flag:	Unknown
Haz Waste Generator Id:	Not reported
Product Replaced Date:	Not reported
Sludge Disposal Facility:	Not reported
Comments:	Not reported
Date Added:	10/10/1999 10:56:24
Date Last Updated:	01/07/2013 10:38:11
Staff Id Who Did The Last Update:	RSUCHAN
In Compliance:	Yes
Serial Number:	Not reported

Tank Action:

MPCA Tank Number:	003
Above Or Underground:	Under Ground
Tank Action ID:	243589
Contractor Number:	Not reported
Supervisor Number:	Not reported
Tank Action:	Remove Tank
Action Date:	11/01/1987 00:00:00
Action Date Unknown:	Not reported
Corrosion Expert Name:	Not reported
Lab Flag:	N
Date Added:	05/05/2000 08:30:31
Date Last Updated:	05/04/2002 07:49:41
Staff Id Who Did The Last Update:	TANKS

MPCA Tank Number:	003
Above Or Underground:	Under Ground
Tank Action ID:	277407
Contractor Number:	Not reported
Supervisor Number:	Not reported
Tank Action:	Install Tank

JANESVILLE AUTO TRANSPORT CO (Continued) **1000223173**

Action Date:	01/01/1965 00:00:00
Action Date Unknown:	Not reported
Corrosion Expert Name:	Not reported
Lab Flag:	Not reported
Date Added:	05/05/2000 08:30:31
Date Last Updated:	05/04/2002 07:49:41
Staff Id Who Did The Last Update:	TANKS

Tank Compartment:

MPCA Tank Number:	003
Above Or Underground:	Under Ground
Compartment Number:	1
Tank Stored Product Code:	14
Tank Stored Product Desc:	GASOLINE
Compartment Cap:	1000
Heating:	Unknown
Other Desc:	Not reported
Date Added:	10/10/1999 10:57:53
Date Last Updated:	05/04/2002 07:49:41
Staff Id Who Did The Last Update:	TANKS

Tabsite:

Program Interest Id:	192367
Above Or Underground:	Both
Facility Code:	19
Indian Reservation:	No
UST Registration Date:	05/01/1986 00:00:00
AST Registration Date:	09/10/2001 00:00:00
Date Added:	07/23/1992 19:11:05
Date Last Updated:	05/23/2003 09:21:00
Staff Id Who Did The Last Update:	SYS
Max Monthly Gallons:	Not reported
Vapor Recovery Installed:	Unknown
Vapor Notify Required:	Unknown

Lat Long:

Program Id:	192367
Latlong ID:	0
Latitude Degrees:	Not reported
Latitude Minutes:	Not reported
Latitude Seconds:	Not reported
Longitude Degrees:	Not reported
Longitude Minutes:	Not reported
Longitude Seconds:	Not reported
Collection Date:	Not reported
LatLong Description:	Main Site Building
TMSP Added:	01/26/2013 16:24:54
Date Last Updated:	09/05/2014 16:37:21
Staff Id Last Updated:	SFRYE
Coord Source Type:	Not reported
Org Name Source:	Not reported

Program Id:	192367
Latlong ID:	43743
Latitude Degrees:	44

JANESVILLE AUTO TRANSPORT CO (Continued) **1000223173**

Latitude Minutes:	57
Latitude Seconds:	10.87
Longitude Degrees:	-93
Longitude Minutes:	14
Longitude Seconds:	6.93
Collection Date:	02/04/2013 12:40:19
LatLong Description:	Not reported
TMSP Added:	08/28/2000 10:32:13
Date Last Updated:	02/04/2013 12:40:19
Staff Id Last Updated:	MAPTOOL
Coord Source Type:	2
Org Name Source:	MPCA

AST:

Tank:

MPCA Tank Number:	1001
Tank Registration Date:	09/10/2001 00:00:00
Tank Dual Use:	N
Tank Storage Capacity:	500
Tank Status:	Active
Tank Stored Product:	Diesel
Tank Construction Material:	Bare/Paint/Asph Coat Steel
Tank Cathodic Protection:	Not reported
Piping Cathodic Protection:	Not reported
Piping Material:	Not reported
Secondary Containment Tank:	Not reported
Second Contain Pipe:	Not reported
Tank Dispenser:	Not reported
Above/Under Ground:	Above Ground
Serial Number:	Not reported
Date Added:	09/27/2001 14:42:44
Date Last Updated:	01/07/2013 10:38:11
AST Base Material:	Not reported
Piping Material Desc:	Not reported
Unregulated Tank Registration Date:	Not reported
Heating Product Flag:	Not reported
HazWaste Generator Id:	Not reported
Product Replaced Date:	Not reported
Sludge Disposal Facility:	Not reported
Comments:	Not reported
Staff Id Who Did The Last Update:	RSUCHAN
In Compliance:	Yes

Tank Action:

MPCA Tank Number:	1001
Above Or Underground:	Above Ground
Tank Action ID:	867647
Contractor Number:	Not reported
Supervisor Number:	Not reported
Tank Action:	Install Tank
Action Date:	06/01/2001 00:00:00
Action Date Unknown:	Not reported
Corrosion Expert Name:	Not reported
Lab Flag:	Not reported
Date Added:	09/27/2001 14:43:52
Date Last Updated:	05/04/2002 07:49:41
Staff Id Who Did The Last Update:	TANKS

JANESVILLE AUTO TRANSPORT CO (Continued) **1000223173**

Tank Compartment:

MPCA Tank Number:	1001
Above Or Underground:	Above Ground
Compartment Number:	1
Tank Stored Product Code:	10
Tank Stored Product Desc:	Not reported
Compartment Cap:	500
Heating:	No
Other Desc:	Not reported
Date Added:	09/27/2001 14:42:44
Date Last Updated:	05/04/2002 07:49:41
Staff Id Who Did The Last Update:	TANKS

Tabsite:

Program Interest Id:	192367
Above Or Underground:	Both
Facility Code:	19
Indian Reservation:	No
UST Registration Date:	05/01/1986 00:00:00
AST Registration Date:	09/10/2001 00:00:00
Date Added:	07/23/1992 19:11:05
Date Last Updated:	05/23/2003 09:21:00
Staff Id Who Did The Last Update:	SYS
Max Monthly Gallons:	Not reported
Vapor Recovery Installed:	Unknown
Vapor Notify Required:	Unknown

Lat Long:

Program Id:	192367
Latlong ID:	0
Latitude Degrees:	Not reported
Latitude Minutes:	Not reported
Latitude Seconds:	Not reported
Longitude Degrees:	Not reported
Longitude Minutes:	Not reported
Longitude Seconds:	Not reported
Collection Date:	Not reported
LatLong Description:	Main Site Building
TMSP Added:	01/26/2013 16:24:54
Date Last Updated:	09/05/2014 16:37:21
Staff Id Last Updated:	SFRYE
Coord Source Type:	Not reported
Org Name Source:	Not reported

Program Id:	192367
Latlong ID:	43743
Latitude Degrees:	44
Latitude Minutes:	57
Latitude Seconds:	10.87
Longitude Degrees:	-93
Longitude Minutes:	14
Longitude Seconds:	6.93
Collection Date:	02/04/2013 12:40:19
LatLong Description:	Not reported
TMSP Added:	08/28/2000 10:32:13

JANESVILLE AUTO TRANSPORT CO (Continued) **1000223173**

Date Last Updated:	02/04/2013 12:40:19
Staff Id Last Updated:	MAPTOOL
Coord Source Type:	2
Org Name Source:	MPCA

MN Financial Assurance 1:

PROGRAM ID:	192367
Township Name:	Not reported
Region:	1
Interest Type:	Deleted Tank Site
ADDR ID:	191222
Interest Telephone:	6123478000
Preferred ID:	2890
Interest Start Date:	07/23/1992
Interest End Date:	Not reported
Activity Flag:	Y
TMSP Added:	07/23/1992
TMSP Last Update:	03/24/2006 10:43:58
Staff ID Last Update:	RSUCHAN
Source:	TALES
Source ID:	0
Country Code:	USA
FOR State:	Not reported
FOR Zone:	None
FIPS County Code:	053
Comments:	Not reported

PROGRAM ID:	192367
Township Name:	Not reported
Region:	1
Interest Type:	Tank site
ADDR ID:	50257
Interest Telephone:	NO CORE PI PH.
Preferred ID:	2890
Interest Start Date:	07/23/1992
Interest End Date:	Not reported
Activity Flag:	Y
TMSP Added:	03/24/2006
TMSP Last Update:	03/24/2006 10:43:58
Staff ID Last Update:	TALES
Source:	CORE
Source ID:	40227
Country Code:	USA
FOR State:	Not reported
FOR Zone:	Not reported
FIPS County Code:	053
Comments:	Not reported

PROGRAM ID:	213491
Township Name:	Not reported
Region:	1
Interest Type:	Leak Site
ADDR ID:	50257
Interest Telephone:	NO CORE PI PH.
Preferred ID:	544
Interest Start Date:	06/22/1999
Interest End Date:	11/09/2006

JANESVILLE AUTO TRANSPORT CO (Continued) **1000223173**

Activity Flag:	N
TMSP Added:	11/09/2006
TMSP Last Update:	11/10/2014 08:17:05
Staff ID Last Update:	RGAGLE
Source:	CORE
Source ID:	40227
Country Code:	USA
FOR State:	Not reported
FOR Zone:	Not reported
FIPS County Code:	053
Comments:	Not reported

PROGRAM ID:	213491
Township Name:	Not reported
Region:	1
Interest Type:	Deleted Leak Site
ADDR ID:	191222
Interest Telephone:	Not reported
Preferred ID:	544
Interest Start Date:	06/22/1999
Interest End Date:	Not reported
Activity Flag:	Not reported
TMSP Added:	12/04/1999
TMSP Last Update:	11/09/2006 10:58:21
Staff ID Last Update:	RSUCHAN
Source:	TALES
Source ID:	0
Country Code:	USA
FOR State:	Not reported
FOR Zone:	None
FIPS County Code:	053
Comments:	Not reported

Latitude Longitude:

Program Id:	192367
Lat/Long ID:	0
Latitude Degrees:	Not reported
Latitude Minutes:	Not reported
Latitude Seconds:	Not reported
Longitude Degrees:	Not reported
Longitude Minutes:	Not reported
Longitude Seconds:	Not reported
Collection Date:	Not reported
Lat/Long Description:	Main Site Building
TMSP Added:	01/26/2013 16:24:54
TMSP Last Update:	09/05/2014 16:37:21
Staff ID Last Update:	SFRYE
Coord Source Type:	Not reported
Org Name Source:	Not reported
Coord Coll Meth:	Not reported
Map Scale Code:	Not reported
Source:	TALES
Site ID:	40227
Spatial ID:	51064981

Program Id:	192367
Lat/Long ID:	43743

JANESVILLE AUTO TRANSPORT CO (Continued) **1000223173**

Latitude Degrees:	44
Latitude Minutes:	57
Latitude Seconds:	10.87
Longitude Degrees:	-93
Longitude Minutes:	14
Longitude Seconds:	6.93
Collection Date:	02/04/2013 12:40:19
Lat/Long Description:	Not reported
TMSP Added:	08/28/2000 10:32:13
TMSP Last Update:	02/04/2013 12:40:19
Staff ID Last Update:	MAPTOOL
Coord Source Type:	2
Org Name Source:	MPCA
Coord Coll Meth:	DM
Map Scale Code:	E
Source:	CORE
Site ID:	40227
Spatial ID:	51064981

Tab Site:

Program Id:	192367
Facility Code:	19
Above or Under Code:	3
Indian Reservation:	N
Ust Registration Date:	05/01/1986 00:00:00
Ast Registration Date:	09/10/2001 00:00:00
TMSP Added:	07/23/1992 19:11:05
TMSP Last Update:	05/23/2003 09:21:00
Staff ID Last Update:	SYS
Max Monthy Gallons:	Not reported
Vapor Recovery Installed:	U
Vapor Notif Required:	U

Master:

Program Id:	213491
Date In:	10/17/2013 00:00:00
Date Out:	09/02/2014 00:00:00
Financier Code:	3
FF Status Code:	2
Est Cleanup Amount:	5000
Environmental Lien Date:	Not reported
Referral to MCE Date:	Not reported
No Cost Recov Memo Date:	Not reported
Fin Info Request Date:	Not reported
Fin Info Received Date:	Not reported
Bankruptcy Date:	Not reported
Probate Date:	Not reported
Consent Decree Date:	Not reported
Consent Rec Settlement Dt:	Not reported
Cost Rec Stip Date:	Not reported
TMSP Added:	10/17/2013 09:11:23
TMSP Last Update:	09/05/2014 15:55:34
Staff ID Last Update:	MKOPLIT
Total Spent Amount:	22712.06

JANESVILLE AUTO TRANSPORT CO (Continued) **1000223173**

Latitude Longitude:

Program Id:	213491
Lat/Long ID:	433
Latitude Degrees:	44
Latitude Minutes:	57
Latitude Seconds:	13.3674
Longitude Degrees:	-93
Longitude Minutes:	14
Longitude Seconds:	4.8855
Collection Date:	Not reported
Lat/Long Description:	Main Site Building
TMSP Added:	08/03/2004 12:34:03
TMSP Last Update:	09/05/2014 16:35:57
Staff ID Last Update:	SFRYE
Coord Source Type:	Not reported
Org Name Source:	Not reported
Coord Coll Meth:	A1
Map Scale Code:	Not reported
Source:	TALES
Site ID:	40227
Spatial ID:	51649591

Program Id:	213491
Lat/Long ID:	43743
Latitude Degrees:	44
Latitude Minutes:	57
Latitude Seconds:	10.87
Longitude Degrees:	-93
Longitude Minutes:	14
Longitude Seconds:	6.93
Collection Date:	02/04/2013 12:40:19
Lat/Long Description:	Not reported
TMSP Added:	08/28/2000 10:32:13
TMSP Last Update:	02/04/2013 12:40:19
Staff ID Last Update:	MAPTOOL
Coord Source Type:	2
Org Name Source:	MPCA
Coord Coll Meth:	DM
Map Scale Code:	E
Source:	CORE
Site ID:	40227
Spatial ID:	51649591

Staff Name:

Program Id:	213491
Staff Sequence ID:	13146
Staff Type:	Not reported
Staff Name:	Not reported
TMSP Added:	12/04/1999 14:04:10
TMSP Last Update:	01/20/2012 10:39:35
Staff ID Last Update:	RSUCHAN
Last Name:	Not reported
First Name:	Not reported
Middle Initial:	Not reported
Functional Area Code:	LPM
Staff ID Number:	3311

JANESVILLE AUTO TRANSPORT CO (Continued) **1000223173**

Program Id:	213491
Staff Sequence ID:	25627
Staff Type:	Not reported
Staff Name:	Not reported
TMSP Added:	12/04/1999 14:04:22
TMSP Last Update:	01/20/2012 10:39:36
Staff ID Last Update:	RSUCHAN
Last Name:	Not reported
First Name:	Not reported
Middle Initial:	Not reported
Functional Area Code:	HYD
Staff ID Number:	3369

WIMN:

Legislative District:	63A
Status:	Active
Latitude:	44.95302173
Longitude:	-93.23525965
Coordinate Collection Method:	Digitized - Map Tool
Activity:	Multiple Activities
MPCA Id:	Multiple Activities
Major Watershed:	Mississippi River - Twin Cities

Click here to access Minnesota Pollution Control Agency:

Q109 **DAVID OLSON SALES COMPANY** **PADS** **1004537510**
NNE **2425 E 25TH ST** **MN LUST** **MND985764752**
1/8-1/4 **MINNEAPOLIS, MN 55406** **MN Financial Assurance**
0.192 mi. **MN WIMN**
1013 ft. **Site 7 of 7 in cluster Q**

Relative:
Lower

Actual:
838 ft.

PADS:

EPAID:	MND985764752
Facility name:	DAVID OLSON SALES COMPANY
Facility Address:	2425 E 25TH ST MINNEAPOLIS, MN 55406
Facility country:	US
Generator:	Yes
Storer:	No
Transporter:	No
Disposer:	No
Research facility:	No
Smelter:	No
Facility owner name:	CLINTON M. OLSON
Contact title:	Not reported
Contact name:	OLSON, CLINTON M.
Contact tel:	(612)722-9523
Contact extension:	Not reported
Mailing address:	2425 E 25TH ST MINNEAPOLIS, MN 55406
Mailing country:	US
Cert. title:	Not reported
Cert. name:	Not reported
Cert. date:	03/18/1993
Date received:	06/04/1993

DAVID OLSON SALES COMPANY (Continued) **1004537510**

LUST:

Leak ID:	18373
MNPCA ID:	59804415
Site ID:	38924
Source:	CORE
Interest Type:	Leak Site
Interest Phone:	NO CORE PI PH.
Interest Start Date:	04/13/2011 00:00:00
Interest End Date:	02/18/2014 10:34:04
Release Discovered Date:	04/11/2011
Leak Reported Date:	04/13/2011
Leak Site:	Leak Site - Tank and Petroleum Contamination
File Archive Box:	Not reported
File Archive Lot:	Not reported
Soil Digout Date:	Not reported
Cubic Yards Excavated:	Not reported
Conditional Closure Date:	Not reported
Complete Site Closure Date:	**02/18/2014 00:00:00**
Contaminated Soils Remaining:	Yes
Enforcement Action Begin Date:	04/19/2011
Lust Trust Eligible:	No
Offsite Contamination:	No
Reimbursement Awarded:	No
Std Letter Response Date:	05/18/2011
Surface Water Impact:	No
Utility Project Flag:	No
TMSP Added:	04/13/2011 12:13:20
TMSP Last Update:	04/09/2014 14:46:17
Staff Id Last Update:	AEDDY
Release From AST:	No
Release From UST:	Yes
Tank Registration Status Code:	F
VPIC Application Date:	Not reported
VPIC Acres:	Not reported
Addr Id:	48954
Township Name:	Not reported
Active Flag:	Yes
Country Code:	USA
Foreign State:	Not reported
Foreign Zone:	Not reported
State County Code:	MN
Vapor Intrusion Checked Flag:	Yes
Soil Gas Data Collected Flag:	Yes
Soil Gas Action Level Flag:	No
Sub Slab Sample Collected Flag:	No
Indoor Air Collected Flag:	No
Vapor Intrusion Action Flag:	No
Vapor Intrusion Comments:	Not reported
Soil Gas Data Comments:	Not reported
Comments:	Not reported

Leak GW Info:

MN PCA ID:	59804415
Dw Supply Contam:	Yes
Free Product Observed:	Not reported
Free Product Thickness:	Not reported
Ground Water Contam:	Yes

DAVID OLSON SALES COMPANY (Continued) **1004537510**

GW Cleanup Goal:	Not reported
Gw Exceeds Cleanup Goal:	Not reported
Cleanup Goal Achieved:	Not reported
Water Supply Exceeds Ral:	No
Well Type Code:	Not reported
Impacted Aquifer Code:	Not reported
TMSP Added:	02/10/2014 11:12:04
TMSP Last Update:	02/10/2014 11:14:33
Staff Id Last Update:	JKAEHLE
Mtbe Present Now:	Not reported
Mtbe Present Historically:	Not reported
Mtbe High Ug Per Liter Char:	Not reported
Mtbe High Ug Per Liter Numb:	Not reported
Mtbe High Level Date:	Not reported
Free Product At Close:	No
Staff Id Ass:	1612
PWS Well:	N
Prot Flag:	No
Sens Flag:	No

Leak Product Released:

MN PCA ID:	59804415
Prod Released Sequence Id:	139561
Leak Product:	Gasoline Unleaded
Tmsp Added:	04/13/2011 12:13:20
Tmsp Last_updt:	04/13/2011 12:13:20
Staff Id Last Updt:	KLEWISO

MN Financial Assurance 1:

PROGRAM ID:	59804415
Township Name:	Not reported
Region:	1
Interest Type:	Leak Site
ADDR ID:	48954
Interest Telephone:	NO CORE PI PH.
Preferred ID:	18373
Interest Start Date:	04/13/2011
Interest End Date:	02/18/2014
Activity Flag:	N
TMSP Added:	04/13/2011
TMSP Last Update:	11/10/2014 08:17:06
Staff ID Last Update:	RGAGLE
Source:	CORE
Source ID:	38924
Country Code:	USA
FOR State:	Not reported
FOR Zone:	Not reported
FIPS County Code:	053
Comments:	Not reported

Latitude Longitude:

Program Id:	59804415
Lat/Long ID:	0
Latitude Degrees:	Not reported
Latitude Minutes:	Not reported
Latitude Seconds:	Not reported
Longitude Degrees:	Not reported

DAVID OLSON SALES COMPANY (Continued) **1004537510**

Longitude Minutes:	Not reported
Longitude Seconds:	Not reported
Collection Date:	Not reported
Lat/Long Description:	Site Center
TMSP Added:	04/15/2011 07:58:18
TMSP Last Update:	02/10/2014 11:17:45
Staff ID Last Update:	JKAEHLE
Coord Source Type:	Not reported
Org Name Source:	Not reported
Coord Coll Meth:	Not reported
Map Scale Code:	Not reported
Source:	TALES
Site ID:	38924
Spatial ID:	59804416

Program Id:	59804415
Lat/Long ID:	43177
Latitude Degrees:	44
Latitude Minutes:	57
Latitude Seconds:	25.83
Longitude Degrees:	-93
Longitude Minutes:	14
Longitude Seconds:	14.04
Collection Date:	03/15/2010 18:15:27
Lat/Long Description:	Not reported
TMSP Added:	08/28/2000 10:32:09
TMSP Last Update:	03/15/2010 18:54:12
Staff ID Last Update:	MAPT_NC
Coord Source Type:	2
Org Name Source:	MPCA
Coord Coll Meth:	A1
Map Scale Code:	E
Source:	CORE
Site ID:	38924
Spatial ID:	59804416

Staff Name:

Program Id:	59804415
Staff Sequence ID:	139562
Staff Type:	Not reported
Staff Name:	Not reported
TMSP Added:	04/13/2011 12:13:20
TMSP Last Update:	01/20/2012 10:39:38
Staff ID Last Update:	RSUCHAN
Last Name:	Not reported
First Name:	Not reported
Middle Initial:	Not reported
Functional Area Code:	LPM
Staff ID Number:	7874

Program Id:	59804415
Staff Sequence ID:	160404
Staff Type:	Not reported
Staff Name:	Not reported
TMSP Added:	12/17/2013 16:09:50
TMSP Last Update:	12/17/2013 16:09:50
Staff ID Last Update:	AEDDY

DAVID OLSON SALES COMPANY (Continued) **1004537510**

Last Name: Not reported
First Name: Not reported
Middle Initial: Not reported
Functional Area Code: HYD
Staff ID Number: 1612

WIMN:
Legislative District: 63A
Status: Active
Latitude: 44.95732129
Longitude: -93.23730376
Coordinate Collection Method: Address Matching House Number
Activity: Multiple Activities
MPCA Id: Multiple Activities
Major Watershed: Mississippi River - Twin Cities

Click here to access Minnesota Pollution Control Agency:

U110 **DATE GEORGE COMPANY** **RCRA-CESQG** **1004732755**
ESE **2743 26TH AVE S** **FINDS** **MND985722446**
1/8-1/4 **MINNEAPOLIS, MN 55406** **MN WIMN**
0.194 mi.
1025 ft. **Site 2 of 3 in cluster U**

Relative:
Lower

Actual:
840 ft.

RCRA-CESQG:
Date form received by agency: 01/21/1992
Facility name: DATE GEORGE COMPANY
Facility address: 2743 26TH AVE S
MINNEAPOLIS, MN 554061526
EPA ID: MND985722446
Contact: GEORGE COLLIS
Contact address: 2743 26TH AVE S
MINNEAPOLIS, MN 554061526
Contact country: US
Contact telephone: (612) 822-2740
Contact email: Not reported
EPA Region: 05
Classification: Conditionally Exempt Small Quantity Generator
Description: Handler: generates 100 kg or less of hazardous waste per calendar month, and accumulates 1000 kg or less of hazardous waste at any time; or generates 1 kg or less of acutely hazardous waste per calendar month, and accumulates at any time: 1 kg or less of acutely hazardous waste; or 100 kg or less of any residue or contaminated soil, waste or other debris resulting from the cleanup of a spill, into or on any land or water, of acutely hazardous waste; or generates 100 kg or less of any residue or contaminated soil, waste or other debris resulting from the cleanup of a spill, into or on any land or water, of acutely hazardous waste during any calendar month, and accumulates at any time: 1 kg or less of acutely hazardous waste; or 100 kg or less of any residue or contaminated soil, waste or other debris resulting from the cleanup of a spill, into or on any land or water, of acutely hazardous waste

Owner/Operator Summary:
Owner/operator name: DATE GEORGE COMPANY
Owner/operator address: 2743 26TH AVE S

DATE GEORGE COMPANY (Continued) **1004732755**

MINNEAPOLIS, MN 55406
Owner/operator country: US
Owner/operator telephone: (612) 822-2740
Legal status: Private
Owner/Operator Type: Owner
Owner/Op start date: 07/26/1999
Owner/Op end date: Not reported

Handler Activities Summary:
U.S. importer of hazardous waste: No
Mixed waste (haz. and radioactive): No
Recycler of hazardous waste: No
Transporter of hazardous waste: No
Treater, storer or disposer of HW: No
Underground injection activity: No
On-site burner exemption: No
Furnace exemption: No
Used oil fuel burner: No
Used oil processor: No
User oil refiner: No
Used oil fuel marketer to burner: No
Used oil Specification marketer: No
Used oil transfer facility: No
Used oil transporter: No

. Waste code: D000
. Waste name: Not Defined

. Waste code: D008
. Waste name: LEAD

Violation Status: No violations found

FINDS:

Registry ID: 110003862268

Environmental Interest/Information System
RCRAInfo is a national information system that supports the Resource Conservation and Recovery Act (RCRA) program through the tracking of events and activities related to facilities that generate, transport, and treat, store, or dispose of hazardous waste. RCRAInfo allows RCRA program staff to track the notification, permit, compliance, and corrective action activities required under RCRA.

MN-DELTA (Minnesota - Permitting, Compliance, And Enforcement Information Management System) facilitates the issuance of permits and manages compliance.

WIMN:
Legislative District: 63A
Status: Active
Latitude: 44.95231325
Longitude: -93.23422884
Coordinate Collection Method: Digitized - Map Tool
Activity: Hazardous Waste, Small to Minimal QG

DATE GEORGE COMPANY (Continued) **1004732755**

MPCA Id: MND985722446
Major Watershed: Mississippi River - Twin Cities

Click here to access Minnesota Pollution Control Agency:

V111 **KRAUS ANDERSON CONSTRUCTION CO** **MN Financial Assurance** **S107962075**
NNW **2500 MINNEHAHA AVE** **MN WIMN** **N/A**
1/8-1/4 **MINNEAPOLIS, MN 55404**
0.194 mi.
1026 ft. **Site 1 of 4 in cluster V**

Relative:
Lower

Actual:
840 ft.

MN Financial Assurance 1:

PROGRAM ID:	226815
Township Name:	Not reported
Region:	1
Interest Type:	Deleted Tank Site
ADDR ID:	287529
Interest Telephone:	6512276500
Preferred ID:	119697
Interest Start Date:	04/11/2000
Interest End Date:	Not reported
Activity Flag:	Y
TMSP Added:	04/11/2000
TMSP Last Update:	03/24/2006 10:44:08
Staff ID Last Update:	RSUCHAN
Source:	TALES
Source ID:	0
Country Code:	USA
FOR State:	Not reported
FOR Zone:	None
FIPS County Code:	053
Comments:	Not reported

PROGRAM ID:	226815
Township Name:	Fort Snelling
Region:	1
Interest Type:	Tank site
ADDR ID:	21494
Interest Telephone:	NO CORE PI PH.
Preferred ID:	119697
Interest Start Date:	04/11/2000
Interest End Date:	Not reported
Activity Flag:	Y
TMSP Added:	03/24/2006
TMSP Last Update:	03/24/2006 10:44:08
Staff ID Last Update:	TALES
Source:	CORE
Source ID:	182369
Country Code:	USA
FOR State:	Not reported
FOR Zone:	Not reported
FIPS County Code:	053
Comments:	Not reported

Latitude Longitude:

Program Id:	226815
Lat/Long ID:	0

KRAUS ANDERSON CONSTRUCTION CO (Continued) **S107962075**

Latitude Degrees:	Not reported
Latitude Minutes:	Not reported
Latitude Seconds:	Not reported
Longitude Degrees:	Not reported
Longitude Minutes:	Not reported
Longitude Seconds:	Not reported
Collection Date:	Not reported
Lat/Long Description:	Not reported
TMSP Added:	01/20/2011 12:13:56
TMSP Last Update:	01/20/2011 12:13:56
Staff ID Last Update:	JHENRY
Coord Source Type:	Not reported
Org Name Source:	Not reported
Coord Coll Meth:	Not reported
Map Scale Code:	Not reported
Source:	TALES
Site ID:	182369
Spatial ID:	51065242

Program Id:	226815
Lat/Long ID:	154813
Latitude Degrees:	44
Latitude Minutes:	57
Latitude Seconds:	24.63
Longitude Degrees:	-93
Longitude Minutes:	14
Longitude Seconds:	26.66
Collection Date:	05/11/2012 09:31:07
Lat/Long Description:	Not reported
TMSP Added:	03/22/2010 18:25:30
TMSP Last Update:	05/11/2012 09:31:06
Staff ID Last Update:	MAPTOOL
Coord Source Type:	Not reported
Org Name Source:	Not reported
Coord Coll Meth:	DM
Map Scale Code:	Not reported
Source:	CORE
Site ID:	182369
Spatial ID:	51065242

Tab Site:

Program Id:	226815
Facility Code:	40
Above or Under Code:	1
Indian Reservation:	N
Ust Registration Date:	Not reported
Ast Registration Date:	Not reported
TMSP Added:	04/11/2000 07:02:28
TMSP Last Update:	05/05/2006 06:53:31
Staff ID Last Update:	RSUCHAN
Max Monthy Gallons:	Not reported
Vapor Recovery Installed:	U
Vapor Notif Required:	U

WIMN:

KRAUS ANDERSON CONSTRUCTION CO (Continued) **S107962075**

Legislative District:	63A
Status:	Inactive
Latitude:	44.9568437
Longitude:	-93.24074724
Coordinate Collection Method:	Digitized - Map Tool
Activity:	Hazardous Waste, Small to Minimal QG
MPCA Id:	MND177935210
Major Watershed:	Mississippi River - Twin Cities

Click here to access Minnesota Pollution Control Agency:

Legislative District:	63A
Status:	Active
Latitude:	44.95684372
Longitude:	-93.24074018
Coordinate Collection Method:	Digitized - Map Tool
Activity:	Tank Site
MPCA Id:	119697
Major Watershed:	Mississippi River - Twin Cities

Click here to access Minnesota Pollution Control Agency:

V112 **COMMERCIAL PROPERTY (KOCH)** **MN AST** **A100207980**
NNW **2500 MINNEHAHA AVE** **N/A**
1/8-1/4 **MINNEAPOLIS, MN 55404**
0.194 mi.
1026 ft. **Site 2 of 4 in cluster V**

Relative:
Lower

Actual:
840 ft.

AST:

Tank:

MPCA Tank Number:	1001
Tank Registration Date:	Not reported
Tank Dual Use:	N
Tank Storage Capacity:	1000
Tank Status:	Active
Tank Stored Product:	Other Substance
Tank Construction Material:	Metal
Tank Cathodic Protection:	Draining ConcretePad
Piping Cathodic Protection:	None
Piping Material:	Fiberglass/PVC/Syn./Rubber
Secondary Containment Tank:	Not reported
Second Contain Pipe:	Not reported
Tank Dispenser:	Not reported
Above/Under Ground:	Above Ground
Serial Number:	Not reported
Date Added:	04/11/2000 07:03:45
Date Last Updated:	01/20/2011 12:13:58
AST Base Material:	Concrete Slab
Piping Material Desc:	Not reported
Unregulated Tank Registration Date:	04/03/2000 00:00:00
Heating Product Flag:	Not reported
HazWaste Generator Id:	Not reported
Product Replaced Date:	Not reported
Sludge Disposal Facility:	Not reported
Comments:	Not reported
Staff Id Who Did The Last Update:	JHENRY
In Compliance:	Yes

COMMERCIAL PROPERTY (KOCH) (Continued) **A100207980**

Tank Action:

MPCA Tank Number:	1001
Above Or Underground:	Above Ground
Tank Action ID:	857807
Contractor Number:	Not reported
Supervisor Number:	Not reported
Tank Action:	Install Tank
Action Date:	03/21/2000 00:00:00
Action Date Unknown:	Not reported
Corrosion Expert Name:	Not reported
Lab Flag:	Not reported
Date Added:	05/05/2000 08:31:44
Date Last Updated:	05/04/2002 09:49:02
Staff Id Who Did The Last Update:	TANKS

Tank Compartment:

MPCA Tank Number:	1001
Above Or Underground:	Above Ground
Compartment Number:	1
Tank Stored Product Code:	21
Tank Stored Product Desc:	FUEL OIL/LUBRICATION OIL
Compartment Cap:	1000
Heating:	No
Other Desc:	Not reported
Date Added:	04/11/2000 07:03:45
Date Last Updated:	05/04/2002 09:49:02
Staff Id Who Did The Last Update:	TANKS

Tabsite:

Program Interest Id:	226815
Above Or Underground:	Above Ground
Facility Code:	40
Indian Reservation:	No
UST Registration Date:	Not reported
AST Registration Date:	Not reported
Date Added:	04/11/2000 07:02:28
Date Last Updated:	05/05/2006 06:53:31
Staff Id Who Did The Last Update:	RSUCHAN
Max Monthly Gallons:	Not reported
Vapor Recovery Installed:	Unknown
Vapor Notify Required:	Unknown

Lat Long:

Program Id:	226815
Latlong ID:	0
Latitude Degrees:	Not reported
Latitude Minutes:	Not reported
Latitude Seconds:	Not reported
Longitude Degrees:	Not reported
Longitude Minutes:	Not reported
Longitude Seconds:	Not reported
Collection Date:	Not reported
LatLong Description:	Not reported
TMSP Added:	01/20/2011 12:13:56

COMMERCIAL PROPERTY (KOCH) (Continued) **A100207980**

Date Last Updated:	01/20/2011 12:13:56
Staff Id Last Updated:	JHENRY
Coord Source Type:	Not reported
Org Name Source:	Not reported
Program Id:	226815
Latlong ID:	154813
Latitude Degrees:	44
Latitude Minutes:	57
Latitude Seconds:	24.63
Longitude Degrees:	-93
Longitude Minutes:	14
Longitude Seconds:	26.66
Collection Date:	05/11/2012 09:31:07
LatLong Description:	Not reported
TMSP Added:	03/22/2010 18:25:30
Date Last Updated:	05/11/2012 09:31:06
Staff Id Last Updated:	MAPTOOL
Coord Source Type:	Not reported
Org Name Source:	Not reported

V113 **KRAUS ANDERSON CONSTRUCTION CO** **RCRA-CESQG** **1000427399**
NNW **2500 MINNEHAHA AVE** **MND177935210**
1/8-1/4 **MINNEAPOLIS, MN 55404**
0.194 mi.
1026 ft. **Site 3 of 4 in cluster V**

Relative:
Lower

Actual:
840 ft.

RCRA-CESQG:

Date form received by agency:	02/26/1990
Facility name:	KRAUS ANDERSON CONSTRUCTION CO
Facility address:	2500 MINNEHAHA AVE MINNEAPOLIS, MN 55404
EPA ID:	MND177935210
Contact:	MARV DAVIS
Contact address:	2500 MINNEHAHA AVE MINNEAPOLIS, MN 55404
Contact country:	US
Contact telephone:	(612) 721-7581
Contact email:	Not reported
EPA Region:	05
Classification:	Conditionally Exempt Small Quantity Generator
Description:	Handler: generates 100 kg or less of hazardous waste per calendar month, and accumulates 1000 kg or less of hazardous waste at any time; or generates 1 kg or less of acutely hazardous waste per calendar month, and accumulates at any time: 1 kg or less of acutely hazardous waste; or 100 kg or less of any residue or contaminated soil, waste or other debris resulting from the cleanup of a spill, into or on any land or water, of acutely hazardous waste; or generates 100 kg or less of any residue or contaminated soil, waste or other debris resulting from the cleanup of a spill, into or on any land or water, of acutely hazardous waste during any calendar month, and accumulates at any time: 1 kg or less of acutely hazardous waste; or 100 kg or less of any residue or contaminated soil, waste or other debris resulting from the cleanup of a spill, into or on any land or water, of acutely hazardous waste

Owner/Operator Summary:

KRAUS ANDERSON CONSTRUCTION CO (Continued) **1000427399**

Owner/operator name: NAME NOT REPORTED
Owner/operator address: ADDRESS NOT REPORTED
CITY NOT REPORTED, AK 99998
Owner/operator country: Not reported
Owner/operator telephone: (312) 555-1212
Legal status: Private
Owner/Operator Type: Operator
Owner/Op start date: Not reported
Owner/Op end date: Not reported

Owner/operator name: KRAUS-ANDERSON CONSTRUCTION CO
Owner/operator address: 2500 MINNEHAHA AVE
MINNEAPOLIS, MN 55404
Owner/operator country: US
Owner/operator telephone: (612) 721-7581
Legal status: Private
Owner/Operator Type: Operator
Owner/Op start date: 10/14/1999
Owner/Op end date: Not reported

Handler Activities Summary:
U.S. importer of hazardous waste: No
Mixed waste (haz. and radioactive): No
Recycler of hazardous waste: No
Transporter of hazardous waste: No
Treater, storer or disposer of HW: No
Underground injection activity: No
On-site burner exemption: No
Furnace exemption: No
Used oil fuel burner: No
Used oil processor: No
User oil refiner: No
Used oil fuel marketer to burner: No
Used oil Specification marketer: No
Used oil transfer facility: No
Used oil transporter: No

. Waste code: F003
. Waste name: THE FOLLOWING SPENT NONHALOGENATED SOLVENTS: XYLENE, ACETONE, ETHYL ACETATE, ETHYL BENZENE, ETHYL ETHER, METHYL ISOBUTYL KETONE, N-BUTYL ALCOHOL, CYCLOHEXANONE, AND METHANOL; ALL SPENT SOLVENT MIXTURES/BLENDS CONTAINING, BEFORE USE, ONLY THE ABOVE SPENT NONHALOGENATED SOLVENTS; AND ALL SPENT SOLVENT MIXTURES/BLENDS CONTAINING, BEFORE USE, ONE OR MORE OF THE ABOVE NONHALOGENATED SOLVENTS, AND A TOTAL OF TEN PERCENT OR MORE (BY VOLUME) OF ONE OR MORE OF THOSE SOLVENTS LISTED IN F001, F002, F004, AND F005; AND STILL BOTTOMS FROM THE RECOVERY OF THESE SPENT SOLVENTS AND SPENT SOLVENT MIXTURES.

Violation Status: No violations found

R114 **ADHESIVE SYSTEMS TECHNOLOGY - MPLS** **RCRA-CESQG** **1007103668**
East **2645 26TH AVE S STE A** **MN WIMN** **MNR000067231**
1/8-1/4 **MINNEAPOLIS, MN 55406**
0.195 mi.
1031 ft. **Site 2 of 4 in cluster R**

Relative:
Lower

Actual:
839 ft.

RCRA-CESQG:

Date form received by agency:	05/18/1999
Facility name:	ADHESIVE SYSTEMS TECHNOLOGY - MPLS
Facility address:	2645 26TH AVE S STE A MINNEAPOLIS, MN 554061501
EPA ID:	MNR000067231
Contact:	GREG LARSON
Contact address:	2645 26TH AVE S STE A MINNEAPOLIS, MN 554061501
Contact country:	US
Contact telephone:	(612) 721-8685
Contact email:	Not reported
EPA Region:	05
Classification:	Conditionally Exempt Small Quantity Generator
Description:	Handler: generates 100 kg or less of hazardous waste per calendar month, and accumulates 1000 kg or less of hazardous waste at any time; or generates 1 kg or less of acutely hazardous waste per calendar month, and accumulates at any time: 1 kg or less of acutely hazardous waste; or 100 kg or less of any residue or contaminated soil, waste or other debris resulting from the cleanup of a spill, into or on any land or water, of acutely hazardous waste; or generates 100 kg or less of any residue or contaminated soil, waste or other debris resulting from the cleanup of a spill, into or on any land or water, of acutely hazardous waste during any calendar month, and accumulates at any time: 1 kg or less of acutely hazardous waste; or 100 kg or less of any residue or contaminated soil, waste or other debris resulting from the cleanup of a spill, into or on any land or water, of acutely hazardous waste

Owner/Operator Summary:

Owner/operator name:	ADHESIVE SYSTEMS TECHNOLOGY
Owner/operator address:	2645 26TH AVE S STE A MINNEAPOLIS, MN 55406
Owner/operator country:	US
Owner/operator telephone:	(612) 721-8685
Legal status:	Private
Owner/Operator Type:	Owner
Owner/Op start date:	02/18/2000
Owner/Op end date:	Not reported

Handler Activities Summary:

U.S. importer of hazardous waste:	No
Mixed waste (haz. and radioactive):	No
Recycler of hazardous waste:	No
Transporter of hazardous waste:	No
Treater, storer or disposer of HW:	No
Underground injection activity:	No
On-site burner exemption:	No
Furnace exemption:	No
Used oil fuel burner:	No
Used oil processor:	No
User oil refiner:	No

ADHESIVE SYSTEMS TECHNOLOGY - MPLS (Continued) **1007103668**

Used oil fuel marketer to burner: No
Used oil Specification marketer: No
Used oil transfer facility: No
Used oil transporter: No

. Waste code: D001
. Waste name: IGNITABLE WASTE

. Waste code: D035
. Waste name: METHYL ETHYL KETONE

. Waste code: F003
. Waste name: THE FOLLOWING SPENT NONHALOGENATED SOLVENTS: XYLENE, ACETONE, ETHYL ACETATE, ETHYL BENZENE, ETHYL ETHER, METHYL ISOBUTYL KETONE, N-BUTYL ALCOHOL, CYCLOHEXANONE, AND METHANOL; ALL SPENT SOLVENT MIXTURES/BLENDS CONTAINING, BEFORE USE, ONLY THE ABOVE SPENT NONHALOGENATED SOLVENTS; AND ALL SPENT SOLVENT MIXTURES/BLENDS CONTAINING, BEFORE USE, ONE OR MORE OF THE ABOVE NONHALOGENATED SOLVENTS, AND A TOTAL OF TEN PERCENT OR MORE (BY VOLUME) OF ONE OR MORE OF THOSE SOLVENTS LISTED IN F001, F002, F004, AND F005; AND STILL BOTTOMS FROM THE RECOVERY OF THESE SPENT SOLVENTS AND SPENT SOLVENT MIXTURES.

. Waste code: F005
. Waste name: THE FOLLOWING SPENT NONHALOGENATED SOLVENTS: TOLUENE, METHYL ETHYL KETONE, CARBON DISULFIDE, ISOBUTANOL, PYRIDINE, BENZENE, 2-ETHOXYETHANOL, AND 2-NITROPROPANE; ALL SPENT SOLVENT MIXTURES/BLENDS CONTAINING, BEFORE USE, A TOTAL OF TEN PERCENT OR MORE (BY VOLUME) OF ONE OR MORE OF THE ABOVE NONHALOGENATED SOLVENTS OR THOSE SOLVENTS LISTED IN F001, F002, OR F004; AND STILL BOTTOMS FROM THE RECOVERY OF THESE SPENT SOLVENTS AND SPENT SOLVENT MIXTURES.

Violation Status: No violations found

WIMN:
Legislative District: 63A
Status: Active
Latitude: 44.95413273
Longitude: -93.23397518
Coordinate Collection Method: Digitized - Map Tool
Activity: Hazardous Waste, Small to Minimal QG
MPCA Id: MNR000067231
Major Watershed: Mississippi River - Twin Cities

Click here to access Minnesota Pollution Control Agency:

R115 **MIDWEST GROUP ONE LLC** **RCRA-CESQG** **1004737153**
East **2645 26TH AVE S** **MNR000032722**
1/8-1/4 **MINNEAPOLIS, MN 55406**
0.195 mi.
1031 ft. **Site 3 of 4 in cluster R**

Relative:
Lower

Actual:
839 ft.

RCRA-CESQG:
Date form received by agency: 07/28/2005
Facility name: MIDWEST GROUP ONE LLC
Facility address: 2645 26TH AVE S
MINNEAPOLIS, MN 55406
EPA ID: MNR000032722

MIDWEST GROUP ONE LLC (Continued) **1004737153**

Contact:	ROBERT KARELS
Contact address:	2645 26TH AVE S MINNEAPOLIS, MN 55406
Contact country:	US
Contact telephone:	(612) 843-1330
Contact email:	Not reported
EPA Region:	05
Classification:	Conditionally Exempt Small Quantity Generator
Description:	Handler: generates 100 kg or less of hazardous waste per calendar month, and accumulates 1000 kg or less of hazardous waste at any time; or generates 1 kg or less of acutely hazardous waste per calendar month, and accumulates at any time: 1 kg or less of acutely hazardous waste; or 100 kg or less of any residue or contaminated soil, waste or other debris resulting from the cleanup of a spill, into or on any land or water, of acutely hazardous waste; or generates 100 kg or less of any residue or contaminated soil, waste or other debris resulting from the cleanup of a spill, into or on any land or water, of acutely hazardous waste during any calendar month, and accumulates at any time: 1 kg or less of acutely hazardous waste; or 100 kg or less of any residue or contaminated soil, waste or other debris resulting from the cleanup of a spill, into or on any land or water, of acutely hazardous waste

Owner/Operator Summary:

Owner/operator name:	MIDWEST GROUP ONE
Owner/operator address:	2645 26TH AVE S MINNEAPOLIS, MN 55406
Owner/operator country:	US
Owner/operator telephone:	(612) 843-1330
Legal status:	Private
Owner/Operator Type:	Operator
Owner/Op start date:	07/26/1999
Owner/Op end date:	Not reported

Handler Activities Summary:

U.S. importer of hazardous waste:	No
Mixed waste (haz. and radioactive):	No
Recycler of hazardous waste:	No
Transporter of hazardous waste:	No
Treater, storer or disposer of HW:	No
Underground injection activity:	No
On-site burner exemption:	No
Furnace exemption:	No
Used oil fuel burner:	No
Used oil processor:	No
User oil refiner:	No
Used oil fuel marketer to burner:	No
Used oil Specification marketer:	No
Used oil transfer facility:	No
Used oil transporter:	No

Historical Generators:

Date form received by agency:	04/01/1997
Site name:	MIDWEST GROUP ONE LLC
Classification:	Conditionally Exempt Small Quantity Generator

MIDWEST GROUP ONE LLC (Continued) **1004737153**

. Waste code: D000
. Waste name: Not Defined

. Waste code: D001
. Waste name: IGNITABLE WASTE

. Waste code: D009
. Waste name: MERCURY

. Waste code: F003
. Waste name: THE FOLLOWING SPENT NONHALOGENATED SOLVENTS: XYLENE, ACETONE, ETHYL ACETATE, ETHYL BENZENE, ETHYL ETHER, METHYL ISOBUTYL KETONE, N-BUTYL ALCOHOL, CYCLOHEXANONE, AND METHANOL; ALL SPENT SOLVENT MIXTURES/BLENDS CONTAINING, BEFORE USE, ONLY THE ABOVE SPENT NONHALOGENATED SOLVENTS; AND ALL SPENT SOLVENT MIXTURES/BLENDS CONTAINING, BEFORE USE, ONE OR MORE OF THE ABOVE NONHALOGENATED SOLVENTS, AND A TOTAL OF TEN PERCENT OR MORE (BY VOLUME) OF ONE OR MORE OF THOSE SOLVENTS LISTED IN F001, F002, F004, AND F005; AND STILL BOTTOMS FROM THE RECOVERY OF THESE SPENT SOLVENTS AND SPENT SOLVENT MIXTURES.

Violation Status: No violations found

R116 **MIDWEST GROUP ONE** **MN WIMN** **S110217361**
East **2645 26TH AVE S** **N/A**
1/8-1/4 **MINNEAPOLIS, MN 55406**
0.195 mi.
1031 ft. **Site 4 of 4 in cluster R**

Relative:
Lower

Actual:
839 ft.

WIMN:
Legislative District: 63A
Status: Active
Latitude: 44.95412886
Longitude: -93.23398061
Coordinate Collection Method: Digitized - Map Tool
Activity: Hazardous Waste, Small to Minimal QG
MPCA Id: MNR000032722
Major Watershed: Mississippi River - Twin Cities

Click here to access Minnesota Pollution Control Agency:

U117 **SCHUBERT OUTDOOR ADVERTISING** **RCRA-CESQG** **1004734295**
ESE **2747 26TH AVE S** **FINDS** **MND985759109**
1/8-1/4 **MINNEAPOLIS, MN 55406** **MN WIMN**
0.196 mi.
1033 ft. **Site 3 of 3 in cluster U**

Relative:
Lower

Actual:
840 ft.

RCRA-CESQG:
Date form received by agency: 03/02/1993
Facility name: SCHUBERT OUTDOOR ADVERTISING
Facility address: 2747 26TH AVE S
MINNEAPOLIS, MN 554061526
EPA ID: MND985759109
Contact: MICHAEL SCHUTZ
Contact address: 2747 26TH AVE S
MINNEAPOLIS, MN 554061526
Contact country: US

SCHUBERT OUTDOOR ADVERTISING (Continued) **1004734295**

Contact telephone: (320) 564-4916
Contact email: Not reported
EPA Region: 05
Classification: Conditionally Exempt Small Quantity Generator
Description: Handler: generates 100 kg or less of hazardous waste per calendar month, and accumulates 1000 kg or less of hazardous waste at any time; or generates 1 kg or less of acutely hazardous waste per calendar month, and accumulates at any time: 1 kg or less of acutely hazardous waste; or 100 kg or less of any residue or contaminated soil, waste or other debris resulting from the cleanup of a spill, into or on any land or water, of acutely hazardous waste; or generates 100 kg or less of any residue or contaminated soil, waste or other debris resulting from the cleanup of a spill, into or on any land or water, of acutely hazardous waste during any calendar month, and accumulates at any time: 1 kg or less of acutely hazardous waste; or 100 kg or less of any residue or contaminated soil, waste or other debris resulting from the cleanup of a spill, into or on any land or water, of acutely hazardous waste

Owner/Operator Summary:
Owner/operator name: SCHUBERT OUTDOOR ADVERTISING
Owner/operator address: 2747 26TH AVE S
MINNEAPOLIS, MN 55406
Owner/operator country: US
Owner/operator telephone: (320) 564-4916
Legal status: Private
Owner/Operator Type: Owner
Owner/Op start date: 07/26/1999
Owner/Op end date: Not reported

Handler Activities Summary:
U.S. importer of hazardous waste: No
Mixed waste (haz. and radioactive): No
Recycler of hazardous waste: No
Transporter of hazardous waste: No
Treater, storer or disposer of HW: No
Underground injection activity: No
On-site burner exemption: No
Furnace exemption: No
Used oil fuel burner: No
Used oil processor: No
User oil refiner: No
Used oil fuel marketer to burner: No
Used oil Specification marketer: No
Used oil transfer facility: No
Used oil transporter: No

. Waste code: D001
. Waste name: IGNITABLE WASTE

. Waste code: F003
. Waste name: THE FOLLOWING SPENT NONHALOGENATED SOLVENTS: XYLENE, ACETONE, ETHYL ACETATE, ETHYL BENZENE, ETHYL ETHER, METHYL ISOBUTYL KETONE, N-BUTYL ALCOHOL, CYCLOHEXANONE, AND METHANOL; ALL SPENT SOLVENT MIXTURES/BLENDS CONTAINING, BEFORE USE, ONLY THE ABOVE SPENT NONHALOGENATED SOLVENTS; AND ALL SPENT SOLVENT MIXTURES/BLENDS

SCHUBERT OUTDOOR ADVERTISING (Continued) **1004734295**

CONTAINING, BEFORE USE, ONE OR MORE OF THE ABOVE NONHALOGENATED SOLVENTS, AND A TOTAL OF TEN PERCENT OR MORE (BY VOLUME) OF ONE OR MORE OF THOSE SOLVENTS LISTED IN F001, F002, F004, AND F005; AND STILL BOTTOMS FROM THE RECOVERY OF THESE SPENT SOLVENTS AND SPENT SOLVENT MIXTURES.

. Waste code: F005
. Waste name: THE FOLLOWING SPENT NONHALOGENATED SOLVENTS: TOLUENE, METHYL ETHYL KETONE, CARBON DISULFIDE, ISOBUTANOL, PYRIDINE, BENZENE, 2-ETHOXYETHANOL, AND 2-NITROPROPANE; ALL SPENT SOLVENT MIXTURES/BLENDS CONTAINING, BEFORE USE, A TOTAL OF TEN PERCENT OR MORE (BY VOLUME) OF ONE OR MORE OF THE ABOVE NONHALOGENATED SOLVENTS OR THOSE SOLVENTS LISTED IN F001, F002, OR F004; AND STILL BOTTOMS FROM THE RECOVERY OF THESE SPENT SOLVENTS AND SPENT SOLVENT MIXTURES.

Violation Status: No violations found

FINDS:

Registry ID: 110003878714

Environmental Interest/Information System

RCRAInfo is a national information system that supports the Resource Conservation and Recovery Act (RCRA) program through the tracking of events and activities related to facilities that generate, transport, and treat, store, or dispose of hazardous waste. RCRAInfo allows RCRA program staff to track the notification, permit, compliance, and corrective action activities required under RCRA.

MN-DELTA (Minnesota - Permitting, Compliance, And Enforcement Information Management System) facilitates the issuance of permits and manages compliance.

WIMN:

Legislative District:	63A
Status:	Active
Latitude:	44.95217033
Longitude:	-93.23424457
Coordinate Collection Method:	Digitized - Map Tool
Activity:	Hazardous Waste, Small to Minimal QG
MPCA Id:	MND985759109
Major Watershed:	Mississippi River - Twin Cities

Click here to access Minnesota Pollution Control Agency:

W118 **SOO LINE MARSHALLING YARDS** **MN SRS** **1000122294**
ENE **SW OF 26TH AVE. S & E 26TH ST.** **MN VIC** **N/A**
1/8-1/4 **MINNEAPOLIS, MN 55406**
0.196 mi.
1034 ft. **Site 1 of 7 in cluster W**

Relative:
Lower

Actual:
839 ft.

MN SRS:

Facility ID:	VP1120
SEC Address:	Not reported
Link Id:	416
Facility Type:	Railroad
Active:	False

SOO LINE MARSHALLING YARDS (Continued) **1000122294**

Pay Complete:	False
MPCA Region:	Metro
Size Acres:	1
HRS Score:	0
Enforcement Lead Agency:	Not reported
Federal Defferal Plot:	False
Petroleum Brownfields Prog?:	False
Emergency:	False
Site Classification:	False
RD/RA:	False
RL/FS:	False
Fund financed:	False
Npl:	False
Plp:	False
District:	Metro
Program Referred from:	Not reported
Program Interest:	VIC
Physical Location:	None
Natural Source damage:	False
Clean up Cost:	Not reported
Indian Reservation:	False
Reserve Name:	Not reported
MPCA Owned Wells at site:	False
Created By:	Unknown
Date Created:	04/01/1988
Date Last Updated:	04/26/2012
Federal Facility:	False
Primary Funding Source:	Not reported
EPA Id:	Not reported
MPCA Id:	Not reported
Alpha Sort:	Not reported
Legal Distt:	62A
Congressional Distt:	5
Public Land Survey Method:	M
Map Scale For PLS Locational Data:	A
Township 2:	Not reported
Range:	Not reported
PLS Township Suffix:	W
section:	Not reported
PLS Qtr Section (160 Acres):	Not reported
PLS Qtr-Qtr Section (40 Acres):	Not reported
Pls Qtr-Qtr-Qtr Section (10 Acres):	Not reported
Pls Qtr-Qtr-Qtr-Qtr Secion (2.5 Acres):	Not reported
Quad:	1291
NAD Number:	83
Desc Of UTM Coord Pt:	Not reported
UTM Coord Pt Data Source:	Not reported
Org Providing UTM Coord Point Data:	Not reported
mpcapgmac:	Not reported
Utm Coord Pt Data Collection Method:	Not reported
Date Of Utm Coord Pt Data Collection:	Not reported
COL Date Qual:	Not reported
Map Scale:	Not reported
verifmeth:	Not reported
horizref:	Not reported
Utm Source:	2
Utm Method:	I1

SOO LINE MARSHALLING YARDS (Continued) **1000122294**

Utm Scale:	A
Utm Accuracy:	Not reported
Utm East:	481164.69666000002
Utm North:	4977895.4627299998
Utm Zone:	15
Basin Code:	2
Major Watershed:	20
Minor Watershed:	Not reported
Public Land Survey Method 2:	Not reported
Map Scale For PLS Locational Data 2:	Not reported
Township 2:	Not reported
Range 2:	Not reported
PLS Township Suffix 2:	Not reported
Section 2:	Not reported
PLS Qtr Section (160 Acres) 2:	Not reported
PLS Qtr-Qtr Section (40 Acres) 2:	Not reported
PLS Qtr-Qtr Section (10 Acres) 2:	Not reported
PLS Qtr-Qtr Section (2.5 Acres) 2:	Not reported
Quad 2:	Not reported
File Location:	OnBase
VIC Application GIS:	False
Notes:	File archived4/26/12 - reports scanned and put into OnBase, correspondence and letters to follow.
Contact Type:	Staff PL/PM (Project Leader/Project Manager)s
Company Name:	MPCA
Contact Address:	520 Lafayette Rd N
Contact Address 2:	Not reported
Contact City,St,Zip:	St. Paul, MN 551554194
Contact Province:	Not reported
Contact Country:	Not reported
Contact Postal code:	Not reported
Contact Phone:	Not reported
Contact Phone Ext:	Not reported
Contact Fax:	Not reported
Contact E-mail:	Not reported
Contact Cell Phone:	Not reported
Contact Information Last Updated:	1998-09-04 00:00:00
Misc Contact Info:	Not reported
Receive Invoice:	F
Staff Id Num:	3408
Contaminant Id:	00-00-0
Contaminated Media:	Ground Water
Req Cleanup Concluded:	Not reported
Cleanup Lvl Measure Units:	Not reported
Basis For Req Cleanup Lvl:	Not reported
Max Residual Contamination:	Not reported
Date Info Last Updated:	2006-07-17 00:00:00
Facid:	VP1120
Event:	VIC Program Participation Dates (Start/End)
Additional Information:	None
Start Date:	1988-04-01 00:00:00
End Date:	1988-04-01 00:00:00
Planned Start Date:	Not reported
Planned End Date:	Not reported
Date Info Last Updated:	Not reported

SOO LINE MARSHALLING YARDS (Continued) **1000122294**

Record Number: 976

Facid:	VP1120
GW Recepts Prot by Rem Actn:	Not reported
Ecological receptors present:	False
Type of ecological receptors:	Not reported
Acres of contaminated soil:	Not reported
Volume of contaminated soil:	Not reported
Acres of surface water impacted:	Not reported
Acres of wetland impacted:	Not reported
Acres of sediment impacted:	Not reported
GW Plume Area Acres:	Not reported
Cleanup Conducted:	False
Acres of Contam Soil remediate:	Not reported
Volume of Soil Cleaned:	Not reported
# Municipal wells contamd:	Not reported
# Dom wells contam:	Not reported
# People Impct SW intake contam:	Not reported
# Drums Revolved from site:	Not reported
Yr Soil Remediated:	Not reported
Acres of Soil w/ Restrict Access:	Not reported
Yr IC remedy complete:	Not reported
Yr GW remedy completed:	Not reported
Year GWIC completed:	Not reported
Acres of wetland of sediment remediated:	Not reported
Public financing:	False
Assurance help:	False
Land use Classfn At Site:	Not reported
Land use Vicinity Of Site:	Not reported
Deed notif Present On Site:	False
Restrictive Covenant Present:	False
Restrictions: Not reported	
GW Pump and Treat Used at site:	False
Quaternary Perched:	False
Quaternary Water Table:	False
Quaternary Confined:	False
Cretaceous:	False
Plattville:	False
St. peter:	False
Prairie Duchien:	False
Jordan:	False
Ironton/Galesville:	False
Mt Simon Hinckley:	False
Precambrian Undefferentiated:	False
Other/Unknown Aquifier:	False
Date Info Last Updated:	Not reported
Inst Control Info Updated:	Not reported
Inst Control Filed Location:	Not reported
SW Classification (Primary):	Not reported
SW Classification (Secondary):	Not reported
Miscellaneous: Not reported	
SW Comments:	Not reported

MN Voluntary Investigation Cleanup Program:

Facility ID:	VP1120
Facility Type:	Railroad

SOO LINE MARSHALLING YARDS (Continued) **1000122294**

Facility Address 2:	Not reported
Core Program Interest Id:	335769
Link Id:	416
Active:	False
Pay Complete:	False
MPCA Region:	Metro
Size Acres:	1
HRS Score:	0
Enforcement Lead Agency:	Not reported
Federal Defferal Plot:	False
Petroleum Brownfields Prog?:	False
Emergency:	False
Site Classification:	False
RD/RA:	False
RL/FS:	False
Fund financed:	False
Npl:	False
Plp:	False
District:	Metro
Program Reffered from:	Not reported
Program Interest:	VIC
Physical Location:	None
Natural Source damage:	False
Clean up Cost:	Not reported
Indian Reservation:	False
Reservation Name:	Not reported
MPCA Owned Wells at site:	False
Created By:	Unknown
Date Created:	04/01/1988
Date Last Updated:	04/26/2012
Federal Facility:	False
Primary Funding Source:	Not reported
EPA Id:	Not reported
MPCA Id:	Not reported
Alpha Sort:	Not reported
Legal Distt:	62A
Congressional Dist:	5
Scale Of Map Used Pls Loc Data:	A
Township:	Not reported
Range:	Not reported
Range East West:	W
Section:	Not reported
Pls Qtr Section (160 Acres):	Not reported
Pls Qtr Qtr Section (40 Acres):	Not reported
Pls Qtr-Qtr-Qtr Section (10 Acres):	Not reported
Pls Qtr-Qtr-Qtr-Qtr Section (2.5 Acres):	Not reported
Quad:	1291
NAD Number:	83
Desc Of UTM Coord Pt:	Not reported
UTM Coord Pt Data Source:	Not reported
Org Providing The UTM Coord Point Data:	Not reported
Method For Loc Public Land Survey:	M
Method Of Utm Coord Pt Data Collection:	Not reported
Date Of Utm Coord Pt Data Collection:	Not reported
COL Date Qual:	Not reported
Map Scale:	Not reported
Verification Method:	Not reported

SOO LINE MARSHALLING YARDS (Continued) **1000122294**

horizref:	Not reported
Utm Source:	2
Utm Method:	I1
Utm Scale:	A
Utm Accuracy:	Not reported
Utm East:	481164.69666000002
Utm North:	4977895.4627299998
Utm Zone:	15
Basin Code:	2
Major Watershed:	20
Major Watershed:	Not reported
Method For Loc Public Land Survey:	Not reported
Scale Of Map Used Pls Loc Data:	Not reported
Township 2:	Not reported
Range 2:	Not reported
Range East West:	Not reported
Section 2:	Not reported
Pls Qtr Section (160 Acres) 2:	Not reported
Pls Qtr Qtr Section (40 Acres)2:	Not reported
Pls Qtr Qtr Qtr Section (10 Acres)2:	Not reported
Pls Qtr Qtr Qtr Qtr Section (2.5 Acres) 2:	Not reported
Quad 2:	Not reported
File Location:	OnBase
GIS Application GIS:	False
Notes:	File archived4/26/12 - reports scanned and put into OnBase, correspondence and letters to follow.
Contact Type:	Staff PL/PM (Project Leader/Project Manager)s
Company Name:	MPCA
Contact Address:	520 Lafayette Rd N
Contact Address 2:	Not reported
Contact City,St,Zip:	St. Paul, MN 551554194
Contact Province:	Not reported
Contact Country:	Not reported
Contact Postal code:	Not reported
Contact Phone:	Not reported
Contact Phone Ext:	Not reported
Contact Fax:	Not reported
Contact E-mail:	Not reported
Contact Cell Phone:	Not reported
Contact Information Last Updated:	1998-09-04 00:00:00
Misc Contact Info:	Not reported
Receive Invoice:	F
Staff Id Num:	3408
Contaminant Id:	00-00-0
Contaminated Media:	Ground Water
Req Cleanup Concluded:	Not reported
Cleanup Lvl Measure Units:	Not reported
Basis For Req Cleanup Lvl:	Not reported
Max Residual Contamination:	Not reported
Date Info Last Updated:	2006-07-17 00:00:00
Facid:	VP1120
Event:	VIC Program Participation Dates (Start/End)
Additional Information:	None
Start Date:	1988-04-01 00:00:00
End Date:	1988-04-01 00:00:00

SOO LINE MARSHALLING YARDS (Continued) **1000122294**

Planned Start Date: Not reported
Planned End Date: Not reported
Date Info Last Updated: Not reported
Record Number: 976

Facid:	VP1120
GW Recepts Prot by Rem Actn:	Not reported
Ecological receptors present:	False
Type of ecological receptors:	Not reported
Acres of contaminated soil:	Not reported
Volume of contaminated soil:	Not reported
Acres of surface water impacted:	Not reported
Acres of wetland impacted:	Not reported
Acres of sediment impacted:	Not reported
GW Plume Area Acres:	Not reported
Cleanup Conducted:	False
Acres of Contam Soil remediate:	Not reported
Volume of Soil Cleaned:	Not reported
# Municipal wells contamd:	Not reported
# Dom wells contam:	Not reported
# People Impct SW intake contam:	Not reported
# Drums Revolved from site:	Not reported
Yr Soil Remediated:	Not reported
Acres of Soil w/ Restrict Access:	Not reported
Yr IC remedy complete:	Not reported
Yr GW remedy completed:	Not reported
Year GWIC completed:	Not reported
Acres of wetland of sediment remediated:	Not reported
Public financing:	False
Assurance help:	False
Land use Classfn At Site:	Not reported
Land use Vicinity Of Site:	Not reported
Deed notif Present On Site:	False
Restrictive Covenant Present:	False

Restrictions: Not reported

GW Pump and Treat Used at site:	False
Quaternary Perched:	False
Quaternary Water Table:	False
Quaternary Confined:	False
Cretaceous:	False
Plattville:	False
St. peter:	False
Prairie Duchien:	False
Jordan:	False
Ironton/Galesville:	False
Mt Simon Hinckley:	False
Precambrian Undefferentiated:	False
Other/Unknown Aquifier:	False
Date Info Last Updated:	Not reported
Inst Control Info Updated:	Not reported
Inst Control Filed Location:	Not reported
SW Classification (Primary):	Not reported
SW Classification (Secondary):	Not reported

Miscellaneous: Not reported

SW Comments: Not reported

T119 NE 1/8-1/4 0.197 mi. 1040 ft. | **TWIN CITY FILTER SERVICE**
2529 25TH AVE S
MINNEAPOLIS, MN 55406

RCRA-CESQG
FINDS
MN WIMN

1004734285
MND985758903

Site 2 of 2 in cluster T

Relative: Lower

Actual: 838 ft.

RCRA-CESQG:

Date form received by agency:	03/01/1993
Facility name:	TWIN CITY FILTER SERVICE
Facility address:	2529 25TH AVE S MINNEAPOLIS, MN 554061280
EPA ID:	MND985758903
Contact:	ALAN ARTHUR
Contact address:	2529 25TH AVE S MINNEAPOLIS, MN 554061280
Contact country:	US
Contact telephone:	(612) 341-3148
Contact email:	Not reported
EPA Region:	05
Classification:	Conditionally Exempt Small Quantity Generator
Description:	Handler: generates 100 kg or less of hazardous waste per calendar month, and accumulates 1000 kg or less of hazardous waste at any time; or generates 1 kg or less of acutely hazardous waste per calendar month, and accumulates at any time: 1 kg or less of acutely hazardous waste; or 100 kg or less of any residue or contaminated soil, waste or other debris resulting from the cleanup of a spill, into or on any land or water, of acutely hazardous waste; or generates 100 kg or less of any residue or contaminated soil, waste or other debris resulting from the cleanup of a spill, into or on any land or water, of acutely hazardous waste during any calendar month, and accumulates at any time: 1 kg or less of acutely hazardous waste; or 100 kg or less of any residue or contaminated soil, waste or other debris resulting from the cleanup of a spill, into or on any land or water, of acutely hazardous waste

Owner/Operator Summary:

Owner/operator name:	TWIN CITY FILTER SERVICE
Owner/operator address:	2529 25TH AVE S MINNEAPOLIS, MN 55406
Owner/operator country:	US
Owner/operator telephone:	(612) 341-3148
Legal status:	Private
Owner/Operator Type:	Owner
Owner/Op start date:	07/26/1999
Owner/Op end date:	Not reported

Handler Activities Summary:

U.S. importer of hazardous waste:	No
Mixed waste (haz. and radioactive):	No
Recycler of hazardous waste:	No
Transporter of hazardous waste:	No
Treater, storer or disposer of HW:	No
Underground injection activity:	No
On-site burner exemption:	No
Furnace exemption:	No
Used oil fuel burner:	No
Used oil processor:	No
User oil refiner:	No

TWIN CITY FILTER SERVICE (Continued) **1004734285**

Used oil fuel marketer to burner: No
Used oil Specification marketer: No
Used oil transfer facility: No
Used oil transporter: No

. Waste code: X002
. Waste name: POLYCHLORINATED BIPHENOLS (PCBs)

Violation Status: No violations found

FINDS:

Registry ID: 110003878554

Environmental Interest/Information System
RCRAInfo is a national information system that supports the Resource Conservation and Recovery Act (RCRA) program through the tracking of events and activities related to facilities that generate, transport, and treat, store, or dispose of hazardous waste. RCRAInfo allows RCRA program staff to track the notification, permit, compliance, and corrective action activities required under RCRA.

MN-DELTA (Minnesota - Permitting, Compliance, And Enforcement Information Management System) facilitates the issuance of permits and manages compliance.

WIMN:
Legislative District: 63A
Status: Active
Latitude: 44.95684888
Longitude: -93.23614035
Coordinate Collection Method: Address Matching House Number
Activity: Hazardous Waste, Small to Minimal QG
MPCA Id: MND985758903
Major Watershed: Mississippi River - Twin Cities

Click here to access Minnesota Pollution Control Agency:

O120 **JADCO SUPPLY** **MN UST** **U003851197**
SW **2827 S 20TH AVE** **N/A**
1/8-1/4 **MINNEAPOLIS, MN 55407**
0.198 mi.
1044 ft. **Site 9 of 13 in cluster O**

Relative:
Higher

Actual:
849 ft.

UST:

Tank:
MPCA Tank Number: 001
Tank Registration Date: 05/27/1986 00:00:00
Tank Storage Capacity: 8000
Tank Dual Use: N
Tank Status: Removed
Tank Stored Product: Gasoline
Tank Construction Material: Fiberglass
Tank Cathodic Protection: Not Needed
Piping Cathodic Protection: None
Piping Material: Galvanized steel

JADCO SUPPLY (Continued) **U003851197**

Second Contain Tank:	Galvanized steel
Second Contain Pipe:	Not reported
Tank Dispenser:	Suction
Above/ Under Ground:	Under Ground
AST Base Material:	Not reported
Piping Material Description:	Not reported
Unregulated Tank Registration Date:	Not reported
Heating Product Flag:	Unknown
Haz Waste Generator Id:	Not reported
Product Replaced Date:	Not reported
Sludge Disposal Facility:	Not reported
Comments:	Not reported
Date Added:	10/10/1999 10:56:38
Date Last Updated:	01/07/2013 10:37:01
Staff Id Who Did The Last Update:	RSUCHAN
In Compliance:	Yes
Serial Number:	Not reported

Tank Action:

MPCA Tank Number:	001
Above Or Underground:	Under Ground
Tank Action ID:	362203
Contractor Number:	Not reported
Supervisor Number:	Not reported
Tank Action:	Temp Closed Empty Tank
Action Date:	12/21/1998 00:00:00
Action Date Unknown:	Not reported
Corrosion Expert Name:	Not reported
Lab Flag:	Not reported
Date Added:	05/05/2000 08:31:32
Date Last Updated:	05/04/2002 07:46:54
Staff Id Who Did The Last Update:	TANKS

MPCA Tank Number:	001
Above Or Underground:	Under Ground
Tank Action ID:	290227
Contractor Number:	Not reported
Supervisor Number:	Not reported
Tank Action:	Install Tank
Action Date:	10/16/1979 00:00:00
Action Date Unknown:	Not reported
Corrosion Expert Name:	Not reported
Lab Flag:	Not reported
Date Added:	05/05/2000 08:31:32
Date Last Updated:	05/04/2002 07:46:54
Staff Id Who Did The Last Update:	TANKS

MPCA Tank Number:	001
Above Or Underground:	Under Ground
Tank Action ID:	853618
Contractor Number:	607
Supervisor Number:	Not reported
Tank Action:	Remove Tank
Action Date:	05/03/1999 00:00:00
Action Date Unknown:	Not reported
Corrosion Expert Name:	Not reported
Lab Flag:	Not reported
Date Added:	05/05/2000 08:31:48

JADCO SUPPLY (Continued) **U003851197**

Date Last Updated: 05/04/2002 07:46:54
Staff Id Who Did The Last Update: TANKS

Tank Compartment:
MPCA Tank Number: 001
Above Or Underground: Under Ground
Compartment Number: 1
Tank Stored Product Code: 14
Tank Stored Product Desc: GASOLINE
Compartment Cap: 8000
Heating: Unknown
Other Desc: Not reported
Date Added: 10/10/1999 10:58:07
Date Last Updated: 05/04/2002 07:46:54
Staff Id Who Did The Last Update: TANKS

Tank:
MPCA Tank Number: 002
Tank Registration Date: 05/27/1986 00:00:00
Tank Storage Capacity: 4000
Tank Dual Use: N
Tank Status: Removed
Tank Stored Product: Gasoline
Tank Construction Material: Fiberglass
Tank Cathodic Protection: Not Needed
Piping Cathodic Protection: None
Piping Material: Galvanized steel
Second Contain Tank: Galvanized steel
Second Contain Pipe: Not reported
Tank Dispenser: Suction
Above/ Under Ground: Under Ground
AST Base Material: Not reported
Piping Material Description: Not reported
Unregulated Tank Registration Date: Not reported
Heating Product Flag: Unknown
Haz Waste Generator Id: Not reported
Product Replaced Date: Not reported
Sludge Disposal Facility: Not reported
Comments: Not reported
Date Added: 10/10/1999 10:56:54
Date Last Updated: 01/07/2013 10:37:01
Staff Id Who Did The Last Update: RSUCHAN
In Compliance: Yes
Serial Number: Not reported

Tank Action:
MPCA Tank Number: 002
Above Or Underground: Under Ground
Tank Action ID: 362204
Contractor Number: Not reported
Supervisor Number: Not reported
Tank Action: Temp Closed Empty Tank
Action Date: 12/21/1998 00:00:00
Action Date Unknown: Not reported
Corrosion Expert Name: Not reported
Lab Flag: Not reported

JADCO SUPPLY (Continued) **U003851197**

Date Added:	05/05/2000 08:31:32
Date Last Updated:	05/04/2002 07:46:54
Staff Id Who Did The Last Update:	TANKS

MPCA Tank Number:	002
Above Or Underground:	Under Ground
Tank Action ID:	303527
Contractor Number:	Not reported
Supervisor Number:	Not reported
Tank Action:	Install Tank
Action Date:	10/16/1979 00:00:00
Action Date Unknown:	Not reported
Corrosion Expert Name:	Not reported
Lab Flag:	Not reported
Date Added:	05/05/2000 08:31:32
Date Last Updated:	05/04/2002 07:46:54
Staff Id Who Did The Last Update:	TANKS

MPCA Tank Number:	002
Above Or Underground:	Under Ground
Tank Action ID:	853619
Contractor Number:	607
Supervisor Number:	Not reported
Tank Action:	Install Tank
Action Date:	05/03/1999 00:00:00
Action Date Unknown:	Not reported
Corrosion Expert Name:	Not reported
Lab Flag:	Not reported
Date Added:	05/05/2000 08:31:48
Date Last Updated:	05/04/2002 07:46:54
Staff Id Who Did The Last Update:	TANKS

Tank Compartment:

MPCA Tank Number:	002
Above Or Underground:	Under Ground
Compartment Number:	1
Tank Stored Product Code:	14
Tank Stored Product Desc:	GASOLINE
Compartment Cap:	4000
Heating:	Unknown
Other Desc:	Not reported
Date Added:	10/10/1999 10:58:21
Date Last Updated:	05/04/2002 07:46:54
Staff Id Who Did The Last Update:	TANKS

Tank:

MPCA Tank Number:	003
Tank Registration Date:	05/27/1986 00:00:00
Tank Storage Capacity:	4000
Tank Dual Use:	N
Tank Status:	**Removed**
Tank Stored Product:	Diesel
Tank Construction Material:	Fiberglass
Tank Cathodic Protection:	Not Needed
Piping Cathodic Protection:	None

JADCO SUPPLY (Continued) **U003851197**

Piping Material:	Galvanized steel
Second Contain Tank:	Galvanized steel
Second Contain Pipe:	Not reported
Tank Dispenser:	Suction
Above/ Under Ground:	Under Ground
AST Base Material:	Not reported
Piping Material Description:	Not reported
Unregulated Tank Registration Date:	Not reported
Heating Product Flag:	Unknown
Haz Waste Generator Id:	Not reported
Product Replaced Date:	Not reported
Sludge Disposal Facility:	Not reported
Comments:	Not reported
Date Added:	10/10/1999 10:57:09
Date Last Updated:	01/07/2013 10:37:01
Staff Id Who Did The Last Update:	RSUCHAN
In Compliance:	Yes
Serial Number:	Not reported

Tank Action:

MPCA Tank Number:	003
Above Or Underground:	Under Ground
Tank Action ID:	362205
Contractor Number:	Not reported
Supervisor Number:	Not reported
Tank Action:	Temp Closed Empty Tank
Action Date:	12/21/1998 00:00:00
Action Date Unknown:	Not reported
Corrosion Expert Name:	Not reported
Lab Flag:	Not reported
Date Added:	05/05/2000 08:31:32
Date Last Updated:	05/04/2002 07:46:54
Staff Id Who Did The Last Update:	TANKS

MPCA Tank Number:	003
Above Or Underground:	Under Ground
Tank Action ID:	321332
Contractor Number:	Not reported
Supervisor Number:	Not reported
Tank Action:	Install Tank
Action Date:	10/16/1979 00:00:00
Action Date Unknown:	Not reported
Corrosion Expert Name:	Not reported
Lab Flag:	Not reported
Date Added:	05/05/2000 08:31:32
Date Last Updated:	05/04/2002 07:46:54
Staff Id Who Did The Last Update:	TANKS

MPCA Tank Number:	003
Above Or Underground:	Under Ground
Tank Action ID:	853620
Contractor Number:	607
Supervisor Number:	Not reported
Tank Action:	Remove Tank
Action Date:	05/03/1999 00:00:00
Action Date Unknown:	Not reported
Corrosion Expert Name:	Not reported
Lab Flag:	Not reported

JADCO SUPPLY (Continued) **U003851197**

Date Added:	05/05/2000 08:31:48
Date Last Updated:	05/04/2002 07:46:54
Staff Id Who Did The Last Update:	TANKS

Tank Compartment:

MPCA Tank Number:	003
Above Or Underground:	Under Ground
Compartment Number:	1
Tank Stored Product Code:	10
Tank Stored Product Desc:	DIESEL
Compartment Cap:	4000
Heating:	Unknown
Other Desc:	Not reported
Date Added:	10/10/1999 10:58:36
Date Last Updated:	05/04/2002 07:46:54
Staff Id Who Did The Last Update:	TANKS

Tank:

MPCA Tank Number:	004
Tank Registration Date:	05/27/1986 00:00:00
Tank Storage Capacity:	550
Tank Dual Use:	N
Tank Status:	**Removed**
Tank Stored Product:	Used Or Waste Oil
Tank Construction Material:	Bare/Paint/Asph Coat Steel
Tank Cathodic Protection:	None
Piping Cathodic Protection:	None
Piping Material:	Galvanized steel
Second Contain Tank:	Galvanized steel
Second Contain Pipe:	Not reported
Tank Dispenser:	Suction
Above/ Under Ground:	Under Ground
AST Base Material:	Not reported
Piping Material Description:	Not reported
Unregulated Tank Registration Date:	Not reported
Heating Product Flag:	Unknown
Haz Waste Generator Id:	Not reported
Product Replaced Date:	Not reported
Sludge Disposal Facility:	Not reported
Comments:	Not reported
Date Added:	10/10/1999 10:57:16
Date Last Updated:	01/07/2013 10:37:01
Staff Id Who Did The Last Update:	RSUCHAN
In Compliance:	No
Serial Number:	Not reported

Tank Action:

MPCA Tank Number:	004
Above Or Underground:	Under Ground
Tank Action ID:	362206
Contractor Number:	Not reported
Supervisor Number:	Not reported
Tank Action:	Temp Closed Empty Tank
Action Date:	12/21/1998 00:00:00
Action Date Unknown:	Not reported
Corrosion Expert Name:	Not reported

JADCO SUPPLY (Continued) **U003851197**

Lab Flag:	Not reported
Date Added:	05/05/2000 08:31:32
Date Last Updated:	05/04/2002 07:46:54
Staff Id Who Did The Last Update:	TANKS

MPCA Tank Number:	004
Above Or Underground:	Under Ground
Tank Action ID:	323172
Contractor Number:	Not reported
Supervisor Number:	Not reported
Tank Action:	Install Tank
Action Date:	10/16/1979 00:00:00
Action Date Unknown:	Not reported
Corrosion Expert Name:	Not reported
Lab Flag:	Not reported
Date Added:	05/05/2000 08:31:32
Date Last Updated:	05/04/2002 07:46:54
Staff Id Who Did The Last Update:	TANKS

MPCA Tank Number:	004
Above Or Underground:	Under Ground
Tank Action ID:	853621
Contractor Number:	607
Supervisor Number:	Not reported
Tank Action:	Remove Tank
Action Date:	05/03/1999 00:00:00
Action Date Unknown:	Not reported
Corrosion Expert Name:	Not reported
Lab Flag:	Not reported
Date Added:	05/05/2000 08:31:48
Date Last Updated:	05/04/2002 07:46:54
Staff Id Who Did The Last Update:	TANKS

Tank Compartment:

MPCA Tank Number:	004
Above Or Underground:	Under Ground
Compartment Number:	1
Tank Stored Product Code:	24
Tank Stored Product Desc:	WASTE OIL
Compartment Cap:	550
Heating:	Unknown
Other Desc:	Not reported
Date Added:	10/10/1999 10:58:41
Date Last Updated:	05/04/2002 07:46:54
Staff Id Who Did The Last Update:	TANKS

Tabsite:

Program Interest Id:	191560
Above Or Underground:	Under Ground
Facility Code:	19
Indian Reservation:	No
UST Registration Date:	05/27/1986 00:00:00
AST Registration Date:	Not reported
Date Added:	07/23/1992 19:11:05
Date Last Updated:	05/23/2003 09:21:00

JADCO SUPPLY (Continued) **U003851197**

Staff Id Who Did The Last Update: SYS
Max Monthly Gallons: Not reported
Vapor Recovery Installed: Unknown
Vapor Notify Required: Unknown

Lat Long:
Program Id: 191560
Latlong ID: 168425
Latitude Degrees: 44
Latitude Minutes: 57
Latitude Seconds: 5.71
Longitude Degrees: -93
Longitude Minutes: 14
Longitude Seconds: 36.54
Collection Date: 03/29/2010 17:52:55
LatLong Description: Not reported
TMSP Added: 03/29/2010 18:50:39
Date Last Updated: 03/29/2010 18:50:39
Staff Id Last Updated: MAPT_NC
Coord Source Type: Not reported
Org Name Source: Not reported

O121 **PRESCOTT HAROLD H** **EDR US Hist Auto Stat** **1009839611**
SW **2826 S 20TH AVE** **N/A**
1/8-1/4 **MINNEAPOLIS, MN**
0.198 mi.
1044 ft. **Site 10 of 13 in cluster O**

Relative:
Higher

Actual:
849 ft.

EDR Historical Auto Stations:
Name: PRESCOTT HAROLD H
Year: 1940
Type: AUTOMOBILE GARAGES

O122 **JOHN A. DALSIN & SON, INC.** **MN TIER 2** **S107729747**
SW **2827 S 20TH AVE** **MN WIMN** **N/A**
1/8-1/4 **MINNEAPOLIS, MN 55407** **MN Financial Assurance**
0.198 mi.
1044 ft. **Site 11 of 13 in cluster O**

Relative:
Higher

Actual:
849 ft.

TIER 2:
ERC Number: 271350412
Year: 2004
Facility Status: Not reported
Facility Phone: Not reported
Facility Email: Not reported
Facility Web: Not reported
Facility MNCP: Not reported
SIC: Not reported
NAICS: Not reported
Dunn Brad Num: Not reported
Contact Type: Not reported
Time Created: Not reported
Signed By: Not reported
Title: Not reported
Signed Date: Not reported
Attach Site Plan: Not reported

JOHN A. DALSIN & SON, INC. (Continued) **S107729747**

Attach Coord Abbr:	Not reported
Attach Safeguard Info:	Not reported
Attach ERP:	Not reported
Hardcopy Attachments:	Not reported
Extension Site Plan:	Not reported
Extension Coord Abbr:	Not reported
Extension Safeguard Info:	Not reported
Extension ERP:	Not reported
Last Updated ERP:	Not reported
Last Tested ERP:	Not reported
Last Reviewed ERP:	Not reported
VZone Primary:	Not reported
VZone Secondary:	Not reported
Modified Date:	Not reported
FIPS County:	Not reported
Latitude/Longitude:	/
User Name:	Not reported
TRIFID:	Not reported
CMFCL Record ID:	Not reported
SEPC Approved Date ERP:	Not reported
Client System ID:	Not reported
Own Country:	Not reported
Site Plan:	Yes
Confidential Location:	No
Status 302:	Not reported
Status 312:	Not reported
Emergency Contact Name1:	Not reported
Emergency Contact Name2:	Not reported
Emergency Contact Name3:	Not reported
Emergency Contact Name4:	Not reported
Emergency Contact 24hr Phone1:	Not reported
Emergency Contact 24hr Phone2:	Not reported
Emergency Contact 24hr Phone3:	Not reported
Emergency Contact 24hr Phone4:	Not reported

Facility Id:	271350412
CAS Number:	74-98-6
Chemical Id:	Not reported
Chemical Name:	PROPANE (LIQUIFIED PETROLEUM GAS)
EHS Name:	Not reported
Is EHS:	Not reported
Is EHS More than TPQ:	Not reported
Is Containing EHS:	Not reported
How Chemical Is Stored:	L14
Max Daily Amt Code:	Not reported
Avg Daily Amt Code:	Not reported
Storage Container Type:	Not reported
Storage Pressure Class:	Not reported
Storage Temperature Class:	Not reported
Storage Location:	Not reported
Is Storage Confidential Location:	Not reported
Remark:	Not reported

Facility Id:	271350412
CAS Number:	74-98-6
Chemical Id:	Not reported

JOHN A. DALSIN & SON, INC. (Continued) **S107729747**

Chemical Name:	PROPANE (LIQUIFIED PETROLEUM GAS)
EHS Name:	Not reported
Is EHS:	Not reported
Is EHS More than TPQ:	Not reported
Is Containing EHS:	Not reported
How Chemical Is Stored:	A14
Max Daily Amt Code:	Not reported
Avg Daily Amt Code:	Not reported
Storage Container Type:	Not reported
Storage Pressure Class:	Not reported
Storage Temperature Class:	Not reported
Storage Location:	Not reported
Is Storage Confidential Location:	Not reported
Remark:	Not reported

Facility Id:	271350412
CAS Number:	68476-34-6
Chemical Id:	Not reported
Chemical Name:	DIESEL FUEL
EHS Name:	Not reported
Is EHS:	Not reported
Is EHS More than TPQ:	Not reported
Is Containing EHS:	Not reported
How Chemical Is Stored:	B14
Max Daily Amt Code:	Not reported
Avg Daily Amt Code:	Not reported
Storage Container Type:	Not reported
Storage Pressure Class:	Not reported
Storage Temperature Class:	Not reported
Storage Location:	Not reported
Is Storage Confidential Location:	Not reported
Remark:	Not reported

Facility Id:	271350412
CAS Number:	8006-61-9
Chemical Id:	Not reported
Chemical Name:	GASOLINE
EHS Name:	Not reported
Is EHS:	Not reported
Is EHS More than TPQ:	Not reported
Is Containing EHS:	Not reported
How Chemical Is Stored:	B14
Max Daily Amt Code:	Not reported
Avg Daily Amt Code:	Not reported
Storage Container Type:	Not reported
Storage Pressure Class:	Not reported
Storage Temperature Class:	Not reported
Storage Location:	Not reported
Is Storage Confidential Location:	Not reported
Remark:	Not reported

Facility Id:	271350412
CAS Number:	8006-61-9
Chemical Id:	Not reported

JOHN A. DALSIN & SON, INC. (Continued) **S107729747**

Chemical Name:	GASOLINE
EHS Name:	Not reported
Is EHS:	Not reported
Is EHS More than TPQ:	Not reported
Is Containing EHS:	Not reported
How Chemical Is Stored:	F14
Max Daily Amt Code:	Not reported
Avg Daily Amt Code:	Not reported
Storage Container Type:	Not reported
Storage Pressure Class:	Not reported
Storage Temperature Class:	Not reported
Storage Location:	Not reported
Is Storage Confidential Location:	Not reported
Remark:	Not reported

Facility Id:	4859
CAS Number:	Not reported
Chemical Id:	Not reported
Chemical Name:	Not reported
EHS Name:	Not reported
Is EHS:	Not reported
Is EHS More than TPQ:	Not reported
Is Containing EHS:	Not reported
How Chemical Is Stored:	Not reported
Max Daily Amt Code:	Not reported
Avg Daily Amt Code:	Not reported
Storage Container Type:	Not reported
Storage Pressure Class:	Not reported
Storage Temperature Class:	Not reported
Storage Location:	Not reported
Is Storage Confidential Location:	Not reported
Remark:	Not reported

Facility Id:	4859
CAS Number:	8006619
Chemical Id:	12951
Chemical Name:	GASOLINE
EHS Name:	Not reported
Is EHS:	No
Is EHS More than TPQ:	No
Is Containing EHS:	No
How Chemical Is Stored:	Not reported
Max Daily Amt Code:	04
Avg Daily Amt Code:	04
Storage Container Type:	B
Storage Pressure Class:	1
Storage Temperature Class:	4
Storage Location:	ABOVEGROUND TANK - 100’ N OF NE CORNER OF OFFICE BUILDING
Is Storage Confidential Location:	No
Remark:	Not reported

Chemicals:

Facility Id:	4859
Chemical Desc ID:	12951
CAS No:	8006-61-9

JOHN A. DALSIN & SON, INC. (Continued) **S107729747**

Chemical Name:	GASOLINE
EHS Name:	Not reported
Trade Secret:	No
Pure:	No
Mixture:	Yes
Solid:	No
Liquid:	Yes
Gas:	No
Extremely Haz Substance:	No
Fire:	Yes
Pressure:	No
Reactivity:	No
Delayed Health Affects:	Yes
Immediate Health Affects:	Yes
Max Daily Amt:	04
Avg Daily Amt:	04
Onsite Days:	365
Max Daily Amt Exact:	0
Avg Daily Amt Exact:	0
Modified Date:	Not reported
VZone Primary:	No
VZone Secondary:	No
EHS More Than TPQ:	No
MSDS Attachment ID:	No

Storage:

Storage Chem Desc ID:	12951
Storage Container Type:	B
Storage Pressure:	1
Storage Temp:	4
Storage Location:	ABOVEGROUND TANK - 100’ N OF NE CORNER OF OFFICE BUILDING
Storage ID:	64761
Storage Confidential:	No

Facility Id:	4859
CAS Number:	74986
Chemical Id:	26093
Chemical Name:	PROPANE (LIQUIFIED PETROLEUM GAS)
EHS Name:	Not reported
Is EHS:	No
Is EHS More than TPQ:	No
Is Containing EHS:	No
How Chemical Is Stored:	Not reported
Max Daily Amt Code:	03
Avg Daily Amt Code:	03
Storage Container Type:	A
Storage Pressure Class:	1
Storage Temperature Class:	4
Storage Location:	BULK STORAGE 500 LBS CYLINDERS
Is Storage Confidential Location:	No
Remark:	Not reported

Chemicals:

Facility Id:	4859
Chemical Desc ID:	26093

JOHN A. DALSIN & SON, INC. (Continued) **S107729747**

CAS No:	74-98-6
Chemical Name:	PROPANE (LIQUIFIED PETROLEUM GAS)
EHS Name:	Not reported
Trade Secret:	No
Pure:	No
Mixture:	Yes
Solid:	No
Liquid:	No
Gas:	Yes
Extremely Haz Substance:	No
Fire:	Yes
Pressure:	Yes
Reactivity:	No
Delayed Health Affects:	Yes
Immediate Health Affects:	Yes
Max Daily Amt:	02
Avg Daily Amt:	02
Onsite Days:	365
Max Daily Amt Exact:	0
Avg Daily Amt Exact:	0
Modified Date:	Not reported
VZone Primary:	No
VZone Secondary:	No
EHS More Than TPQ:	No
MSDS Attachment ID:	No

Storage:

Storage Chem Desc ID:	26093
Storage Container Type:	A
Storage Pressure:	1
Storage Temp:	4
Storage Location:	BULK STORAGE 500 LBS CYLINDERS
Storage ID:	130471
Storage Confidential:	No

Facility Id:	4859
CAS Number:	74986
Chemical Id:	36197
Chemical Name:	PROPANE (LIQUIFIED PETROLEUM)
EHS Name:	Not reported
Is EHS:	No
Is EHS More than TPQ:	No
Is Containing EHS:	No
How Chemical Is Stored:	Not reported
Max Daily Amt Code:	03
Avg Daily Amt Code:	03
Storage Container Type:	L
Storage Pressure Class:	2
Storage Temperature Class:	4
Storage Location:	279 GAL. PROPANE TANKS ON ASPHALT TANKERS 50% FULL
Is Storage Confidential Location:	No
Remark:	Not reported

Facility Id:	4859
CAS Number:	74986

JOHN A. DALSIN & SON, INC. (Continued) **S107729747**

Chemical Id:	26095
Chemical Name:	PROPANE (LIQUIFIED PETROLEUM GAS)
EHS Name:	Not reported
Is EHS:	No
Is EHS More than TPQ:	No
Is Containing EHS:	No
How Chemical Is Stored:	Not reported
Max Daily Amt Code:	03
Avg Daily Amt Code:	03
Storage Container Type:	L
Storage Pressure Class:	2
Storage Temperature Class:	4
Storage Location:	CYLINDER STORAGE - 100 LB. CYLINDERS
Is Storage Confidential Location:	No
Remark:	Not reported

Chemicals:

Facility Id:	4859
Chemical Desc ID:	26095
CAS No:	74-98-6
Chemical Name:	PROPANE (LIQUIFIED PETROLEUM GAS)
EHS Name:	Not reported
Trade Secret:	No
Pure:	No
Mixture:	Yes
Solid:	No
Liquid:	No
Gas:	Yes
Extremely Haz Substance:	No
Fire:	Yes
Pressure:	Yes
Reactivity:	No
Delayed Health Affects:	Yes
Immediate Health Affects:	Yes
Max Daily Amt:	03
Avg Daily Amt:	03
Onsite Days:	365
Max Daily Amt Exact:	0
Avg Daily Amt Exact:	0
Modified Date:	Not reported
VZone Primary:	No
VZone Secondary:	No
EHS More Than TPQ:	No
MSDS Attachment ID:	No

Storage:

Storage Chem Desc ID:	26095
Storage Container Type:	L
Storage Pressure:	1
Storage Temp:	4
Storage Location:	CYLINDER STORAGE - 100 LB. CYLINDERS
Storage ID:	130481
Storage Confidential:	No

Facility Id:	4859

JOHN A. DALSIN & SON, INC. (Continued) **S107729747**

CAS Number:	8006619
Chemical Id:	26092
Chemical Name:	GASOLINE
EHS Name:	Not reported
Is EHS:	No
Is EHS More than TPQ:	No
Is Containing EHS:	No
How Chemical Is Stored:	Not reported
Max Daily Amt Code:	02
Avg Daily Amt Code:	01
Storage Container Type:	F
Storage Pressure Class:	1
Storage Temperature Class:	4
Storage Location:	PORTABLE CAN STORAGE
Is Storage Confidential Location:	No
Remark:	Not reported

Chemicals:

Facility Id:	4859
Chemical Desc ID:	26092
CAS No:	8006-61-9
Chemical Name:	GASOLINE
EHS Name:	Not reported
Trade Secret:	No
Pure:	No
Mixture:	Yes
Solid:	No
Liquid:	Yes
Gas:	No
Extremely Haz Substance:	No
Fire:	Yes
Pressure:	No
Reactivity:	No
Delayed Health Affects:	Yes
Immediate Health Affects:	Yes
Max Daily Amt:	02
Avg Daily Amt:	01
Onsite Days:	365
Max Daily Amt Exact:	0
Avg Daily Amt Exact:	0
Modified Date:	Not reported
VZone Primary:	No
VZone Secondary:	No
EHS More Than TPQ:	No
MSDS Attachment ID:	No

Storage:

Storage Chem Desc ID:	26092
Storage Container Type:	F
Storage Pressure:	1
Storage Temp:	4
Storage Location:	PORTABLE CAN STORAGE
Storage ID:	130466
Storage Confidential:	No

JOHN A. DALSIN & SON, INC. (Continued) **S107729747**

Facility Id:	4859
CAS Number:	74986
Chemical Id:	36197
Chemical Name:	PROPANE (LIQUIFIED PETROLEUM)
EHS Name:	Not reported
Is EHS:	No
Is EHS More than TPQ:	No
Is Containing EHS:	No
How Chemical Is Stored:	Not reported
Max Daily Amt Code:	03
Avg Daily Amt Code:	03
Storage Container Type:	L
Storage Pressure Class:	2
Storage Temperature Class:	4
Storage Location:	279 GAL. PROPANE TANKS ON ASPHALT TANKERS 85% FULL
Is Storage Confidential Location:	No
Remark:	Not reported

Facility Id:	4859
CAS Number:	68476346
Chemical Id:	12952
Chemical Name:	DIESEL FUEL
EHS Name:	Not reported
Is EHS:	No
Is EHS More than TPQ:	No
Is Containing EHS:	No
How Chemical Is Stored:	Not reported
Max Daily Amt Code:	04
Avg Daily Amt Code:	04
Storage Container Type:	B
Storage Pressure Class:	1
Storage Temperature Class:	4
Storage Location:	ABOVEGROUND TANK - 100’ N OF NE CORNER OF OFFICE BUILDING
Is Storage Confidential Location:	No
Remark:	Not reported

Chemicals:

Facility Id:	4859
Chemical Desc ID:	12952
CAS No:	68476-34-6
Chemical Name:	DIESEL FUEL
EHS Name:	Not reported
Trade Secret:	No
Pure:	No
Mixture:	Yes
Solid:	No
Liquid:	Yes
Gas:	No
Extremely Haz Substance:	No
Fire:	Yes
Pressure:	No
Reactivity:	No
Delayed Health Affects:	Yes
Immediate Health Affects:	Yes
Max Daily Amt:	04
Avg Daily Amt:	04

JOHN A. DALSIN & SON, INC. (Continued) **S107729747**

Onsite Days:	365
Max Daily Amt Exact:	0
Avg Daily Amt Exact:	0
Modified Date:	Not reported
VZone Primary:	No
VZone Secondary:	No
EHS More Than TPQ:	No
MSDS Attachment ID:	No

Storage:

Storage Chem Desc ID:	12952
Storage Container Type:	B
Storage Pressure:	1
Storage Temp:	4
Storage Location:	ABOVEGROUND TANK - 100’ N OF NE CORNER OF OFFICE BUILDING
Storage ID:	64766
Storage Confidential:	No

Facility Id:	4859
CAS Number:	74986
Chemical Id:	26093
Chemical Name:	PROPANE (LIQUIFIED PETROLEUM GAS)
EHS Name:	Not reported
Is EHS:	No
Is EHS More than TPQ:	No
Is Containing EHS:	No
How Chemical Is Stored:	Not reported
Max Daily Amt Code:	3
Avg Daily Amt Code:	3
Storage Container Type:	A
Storage Pressure Class:	1
Storage Temperature Class:	4
Storage Location:	BULK STORAGE 500 LBS CYLINDERS
Is Storage Confidential Location:	No
Remark:	Not reported

Chemicals:

Facility Id:	4859
Chemical Desc ID:	26093
CAS No:	74-98-6
Chemical Name:	PROPANE (LIQUIFIED PETROLEUM GAS)
EHS Name:	Not reported
Trade Secret:	No
Pure:	No
Mixture:	Yes
Solid:	No
Liquid:	No
Gas:	Yes
Extremely Haz Substance:	No
Fire:	Yes
Pressure:	Yes
Reactivity:	No
Delayed Health Affects:	Yes
Immediate Health Affects:	Yes
Max Daily Amt:	02

JOHN A. DALSIN & SON, INC. (Continued) **S107729747**

Avg Daily Amt:	02
Onsite Days:	365
Max Daily Amt Exact:	0
Avg Daily Amt Exact:	0
Modified Date:	Not reported
VZone Primary:	No
VZone Secondary:	No
EHS More Than TPQ:	No
MSDS Attachment ID:	No

Storage:

Storage Chem Desc ID:	26093
Storage Container Type:	A
Storage Pressure:	1
Storage Temp:	4
Storage Location:	BULK STORAGE 500 LBS CYLINDERS
Storage ID:	130471
Storage Confidential:	No

Facility Id:	4859
CAS Number:	74986
Chemical Id:	36197
Chemical Name:	PROPANE (LIQUIFIED PETROLEUM)
EHS Name:	Not reported
Is EHS:	No
Is EHS More than TPQ:	No
Is Containing EHS:	No
How Chemical Is Stored:	Not reported
Max Daily Amt Code:	3
Avg Daily Amt Code:	3
Storage Container Type:	L
Storage Pressure Class:	2
Storage Temperature Class:	4
Storage Location:	279 GAL. PROPANE TANKS ON ASPHALT TANKERS 85% FULL
Is Storage Confidential Location:	No
Remark:	Not reported

Facility Id:	4859
CAS Number:	74986
Chemical Id:	26095
Chemical Name:	PROPANE (LIQUIFIED PETROLEUM GAS)
EHS Name:	Not reported
Is EHS:	No
Is EHS More than TPQ:	No
Is Containing EHS:	No
How Chemical Is Stored:	Not reported
Max Daily Amt Code:	3
Avg Daily Amt Code:	3
Storage Container Type:	L
Storage Pressure Class:	2
Storage Temperature Class:	4
Storage Location:	CYLINDER STORAGE - 100 LB. CYLINDERS
Is Storage Confidential Location:	No
Remark:	Not reported

JOHN A. DALSIN & SON, INC. (Continued) **S107729747**

Chemicals:

Facility Id:	4859
Chemical Desc ID:	26095
CAS No:	74-98-6
Chemical Name:	PROPANE (LIQUIFIED PETROLEUM GAS)
EHS Name:	Not reported
Trade Secret:	No
Pure:	No
Mixture:	Yes
Solid:	No
Liquid:	No
Gas:	Yes
Extremely Haz Substance:	No
Fire:	Yes
Pressure:	Yes
Reactivity:	No
Delayed Health Affects:	Yes
Immediate Health Affects:	Yes
Max Daily Amt:	03
Avg Daily Amt:	03
Onsite Days:	365
Max Daily Amt Exact:	0
Avg Daily Amt Exact:	0
Modified Date:	Not reported
VZone Primary:	No
VZone Secondary:	No
EHS More Than TPQ:	No
MSDS Attachment ID:	No

Storage:

Storage Chem Desc ID:	26095
Storage Container Type:	L
Storage Pressure:	1
Storage Temp:	4
Storage Location:	CYLINDER STORAGE - 100 LB. CYLINDERS
Storage ID:	130481
Storage Confidential:	No

Facility Id:	4859
CAS Number:	8006619
Chemical Id:	26092
Chemical Name:	GASOLINE
EHS Name:	Not reported
Is EHS:	No
Is EHS More than TPQ:	No
Is Containing EHS:	No
How Chemical Is Stored:	Not reported
Max Daily Amt Code:	2
Avg Daily Amt Code:	1
Storage Container Type:	F
Storage Pressure Class:	1
Storage Temperature Class:	4
Storage Location:	PORTABLE CAN STORAGE
Is Storage Confidential Location:	No
Remark:	Not reported

JOHN A. DALSIN & SON, INC. (Continued) **S107729747**

Chemicals:

Facility Id:	4859
Chemical Desc ID:	26092
CAS No:	8006-61-9
Chemical Name:	GASOLINE
EHS Name:	Not reported
Trade Secret:	No
Pure:	No
Mixture:	Yes
Solid:	No
Liquid:	Yes
Gas:	No
Extremely Haz Substance:	No
Fire:	Yes
Pressure:	No
Reactivity:	No
Delayed Health Affects:	Yes
Immediate Health Affects:	Yes
Max Daily Amt:	02
Avg Daily Amt:	01
Onsite Days:	365
Max Daily Amt Exact:	0
Avg Daily Amt Exact:	0
Modified Date:	Not reported
VZone Primary:	No
VZone Secondary:	No
EHS More Than TPQ:	No
MSDS Attachment ID:	No

Storage:

Storage Chem Desc ID:	26092
Storage Container Type:	F
Storage Pressure:	1
Storage Temp:	4
Storage Location:	PORTABLE CAN STORAGE
Storage ID:	130466
Storage Confidential:	No

Facility Id:	4859
CAS Number:	68476346
Chemical Id:	12952
Chemical Name:	DIESEL FUEL
EHS Name:	Not reported
Is EHS:	No
Is EHS More than TPQ:	No
Is Containing EHS:	No
How Chemical Is Stored:	Not reported
Max Daily Amt Code:	4
Avg Daily Amt Code:	4
Storage Container Type:	A
Storage Pressure Class:	1
Storage Temperature Class:	4
Storage Location:	ABOVEGROUND TANK - 100’ N OF NE CORNER OF OFFICE BUILDING
Is Storage Confidential Location:	No
Remark:	Not reported

JOHN A. DALSIN & SON, INC. (Continued) **S107729747**

Chemicals:

Facility Id:	4859
Chemical Desc ID:	12952
CAS No:	68476-34-6
Chemical Name:	DIESEL FUEL
EHS Name:	Not reported
Trade Secret:	No
Pure:	No
Mixture:	Yes
Solid:	No
Liquid:	Yes
Gas:	No
Extremely Haz Substance:	No
Fire:	Yes
Pressure:	No
Reactivity:	No
Delayed Health Affects:	Yes
Immediate Health Affects:	Yes
Max Daily Amt:	04
Avg Daily Amt:	04
Onsite Days:	365
Max Daily Amt Exact:	0
Avg Daily Amt Exact:	0
Modified Date:	Not reported
VZone Primary:	No
VZone Secondary:	No
EHS More Than TPQ:	No
MSDS Attachment ID:	No

Storage:

Storage Chem Desc ID:	12952
Storage Container Type:	B
Storage Pressure:	1
Storage Temp:	4
Storage Location:	ABOVEGROUND TANK - 100’ N OF NE CORNER OF OFFICE BUILDING
Storage ID:	64766
Storage Confidential:	No

Facility Id:	4859
CAS Number:	74986
Chemical Id:	36197
Chemical Name:	PROPANE (LIQUIFIED PETROLEUM)
EHS Name:	Not reported
Is EHS:	No
Is EHS More than TPQ:	No
Is Containing EHS:	No
How Chemical Is Stored:	Not reported
Max Daily Amt Code:	3
Avg Daily Amt Code:	3
Storage Container Type:	L
Storage Pressure Class:	2
Storage Temperature Class:	4
Storage Location:	279 GAL. PROPANE TANKS 50% FULL
Is Storage Confidential Location:	No
Remark:	Not reported

JOHN A. DALSIN & SON, INC. (Continued) **S107729747**

Facility Id:	4859
CAS Number:	8006619
Chemical Id:	12951
Chemical Name:	GASOLINE
EHS Name:	Not reported
Is EHS:	No
Is EHS More than TPQ:	No
Is Containing EHS:	No
How Chemical Is Stored:	Not reported
Max Daily Amt Code:	4
Avg Daily Amt Code:	4
Storage Container Type:	A
Storage Pressure Class:	1
Storage Temperature Class:	4
Storage Location:	ABOVEGROUND TANK - 100’ N OF NE CORNER OF OFFICE BUILDING
Is Storage Confidential Location:	No
Remark:	Not reported

Chemicals:

Facility Id:	4859
Chemical Desc ID:	12951
CAS No:	8006-61-9
Chemical Name:	GASOLINE
EHS Name:	Not reported
Trade Secret:	No
Pure:	No
Mixture:	Yes
Solid:	No
Liquid:	Yes
Gas:	No
Extremely Haz Substance:	No
Fire:	Yes
Pressure:	No
Reactivity:	No
Delayed Health Affects:	Yes
Immediate Health Affects:	Yes
Max Daily Amt:	04
Avg Daily Amt:	04
Onsite Days:	365
Max Daily Amt Exact:	0
Avg Daily Amt Exact:	0
Modified Date:	Not reported
VZone Primary:	No
VZone Secondary:	No
EHS More Than TPQ:	No
MSDS Attachment ID:	No

Storage:

Storage Chem Desc ID:	12951
Storage Container Type:	B
Storage Pressure:	1
Storage Temp:	4
Storage Location:	ABOVEGROUND TANK - 100’ N OF NE CORNER OF OFFICE BUILDING
Storage ID:	64761
Storage Confidential:	No

JOHN A. DALSIN & SON, INC. (Continued) **S107729747**

Facility Id:	4859
CAS Number:	68476346
Chemical Id:	12952
Chemical Name:	DIESEL FUEL
EHS Name:	Not reported
Is EHS:	No
Is EHS More than TPQ:	No
Is Containing EHS:	No
How Chemical Is Stored:	Not reported
Max Daily Amt Code:	4
Avg Daily Amt Code:	4
Storage Container Type:	A
Storage Pressure Class:	1
Storage Temperature Class:	4
Storage Location:	ABOVEGROUND TANK - 100’ N OF NE CORNER OF OFFICE BUILDING
Is Storage Confidential Location:	No
Remark:	Not reported

Chemicals:

Facility Id:	4859
Chemical Desc ID:	12952
CAS No:	68476-34-6
Chemical Name:	DIESEL FUEL
EHS Name:	Not reported
Trade Secret:	No
Pure:	No
Mixture:	Yes
Solid:	No
Liquid:	Yes
Gas:	No
Extremely Haz Substance:	No
Fire:	Yes
Pressure:	No
Reactivity:	No
Delayed Health Affects:	Yes
Immediate Health Affects:	Yes
Max Daily Amt:	04
Avg Daily Amt:	04
Onsite Days:	365
Max Daily Amt Exact:	0
Avg Daily Amt Exact:	0
Modified Date:	Not reported
VZone Primary:	No
VZone Secondary:	No
EHS More Than TPQ:	No
MSDS Attachment ID:	No

Storage:

Storage Chem Desc ID:	12952
Storage Container Type:	B
Storage Pressure:	1
Storage Temp:	4
Storage Location:	ABOVEGROUND TANK - 100’ N OF NE CORNER OF OFFICE BUILDING
Storage ID:	64766
Storage Confidential:	No

JOHN A. DALSIN & SON, INC. (Continued) **S107729747**

Facility Id:	4859
CAS Number:	74986
Chemical Id:	36197
Chemical Name:	PROPANE (LIQUIFIED PETROLEUM)
EHS Name:	Not reported
Is EHS:	No
Is EHS More than TPQ:	No
Is Containing EHS:	No
How Chemical Is Stored:	Not reported
Max Daily Amt Code:	3
Avg Daily Amt Code:	3
Storage Container Type:	L
Storage Pressure Class:	2
Storage Temperature Class:	4
Storage Location:	279 GAL. PROPANE TANKS ON ASPHALT TANKERS 85% FULL
Is Storage Confidential Location:	No
Remark:	Not reported

Facility Id:	4859
CAS Number:	8006619
Chemical Id:	26092
Chemical Name:	GASOLINE
EHS Name:	Not reported
Is EHS:	No
Is EHS More than TPQ:	No
Is Containing EHS:	No
How Chemical Is Stored:	Not reported
Max Daily Amt Code:	2
Avg Daily Amt Code:	1
Storage Container Type:	F
Storage Pressure Class:	1
Storage Temperature Class:	4
Storage Location:	PORTABLE CAN STORAGE
Is Storage Confidential Location:	No
Remark:	Not reported

Chemicals:

Facility Id:	4859
Chemical Desc ID:	26092
CAS No:	8006-61-9
Chemical Name:	GASOLINE
EHS Name:	Not reported
Trade Secret:	No
Pure:	No
Mixture:	Yes
Solid:	No
Liquid:	Yes
Gas:	No
Extremely Haz Substance:	No
Fire:	Yes
Pressure:	No
Reactivity:	No
Delayed Health Affects:	Yes
Immediate Health Affects:	Yes
Max Daily Amt:	02
Avg Daily Amt:	01

JOHN A. DALSIN & SON, INC. (Continued) **S107729747**

Onsite Days:	365
Max Daily Amt Exact:	0
Avg Daily Amt Exact:	0
Modified Date:	Not reported
VZone Primary:	No
VZone Secondary:	No
EHS More Than TPQ:	No
MSDS Attachment ID:	No

Storage:

Storage Chem Desc ID:	26092
Storage Container Type:	F
Storage Pressure:	1
Storage Temp:	4
Storage Location:	PORTABLE CAN STORAGE
Storage ID:	130466
Storage Confidential:	No

Facility Id:	4859
CAS Number:	74986
Chemical Id:	36197
Chemical Name:	PROPANE (LIQUIFIED PETROLEUM)
EHS Name:	Not reported
Is EHS:	No
Is EHS More than TPQ:	No
Is Containing EHS:	No
How Chemical Is Stored:	Not reported
Max Daily Amt Code:	3
Avg Daily Amt Code:	3
Storage Container Type:	L
Storage Pressure Class:	2
Storage Temperature Class:	4
Storage Location:	150 GAL. PROPANE TANKS ON ASPHALT TANKERS 85% FULL
Is Storage Confidential Location:	No
Remark:	Not reported

Facility Id:	4859
CAS Number:	74986
Chemical Id:	36197
Chemical Name:	PROPANE (LIQUIFIED PETROLEUM)
EHS Name:	Not reported
Is EHS:	No
Is EHS More than TPQ:	No
Is Containing EHS:	No
How Chemical Is Stored:	Not reported
Max Daily Amt Code:	3
Avg Daily Amt Code:	3
Storage Container Type:	L
Storage Pressure Class:	2
Storage Temperature Class:	4
Storage Location:	279 GAL. PROPANE TANKS 50% FULL
Is Storage Confidential Location:	No
Remark:	Not reported

JOHN A. DALSIN & SON, INC. (Continued) **S107729747**

Facility Id:	4859
CAS Number:	8006619
Chemical Id:	12951
Chemical Name:	GASOLINE
EHS Name:	Not reported
Is EHS:	No
Is EHS More than TPQ:	No
Is Containing EHS:	No
How Chemical Is Stored:	Not reported
Max Daily Amt Code:	4
Avg Daily Amt Code:	4
Storage Container Type:	A
Storage Pressure Class:	1
Storage Temperature Class:	4
Storage Location:	ABOVEGROUND TANK - 100’ N OF NE CORNER OF OFFICE BUILDING
Is Storage Confidential Location:	No
Remark:	Not reported

Chemicals:

Facility Id:	4859
Chemical Desc ID:	12951
CAS No:	8006-61-9
Chemical Name:	GASOLINE
EHS Name:	Not reported
Trade Secret:	No
Pure:	No
Mixture:	Yes
Solid:	No
Liquid:	Yes
Gas:	No
Extremely Haz Substance:	No
Fire:	Yes
Pressure:	No
Reactivity:	No
Delayed Health Affects:	Yes
Immediate Health Affects:	Yes
Max Daily Amt:	04
Avg Daily Amt:	04
Onsite Days:	365
Max Daily Amt Exact:	0
Avg Daily Amt Exact:	0
Modified Date:	Not reported
VZone Primary:	No
VZone Secondary:	No
EHS More Than TPQ:	No
MSDS Attachment ID:	No

Storage:

Storage Chem Desc ID:	12951
Storage Container Type:	B
Storage Pressure:	1
Storage Temp:	4
Storage Location:	ABOVEGROUND TANK - 100’ N OF NE CORNER OF OFFICE BUILDING
Storage ID:	64761
Storage Confidential:	No

JOHN A. DALSIN & SON, INC. (Continued) **S107729747**

Facility Id:	4859
CAS Number:	74986
Chemical Id:	26095
Chemical Name:	PROPANE (LIQUIFIED PETROLEUM GAS)
EHS Name:	Not reported
Is EHS:	No
Is EHS More than TPQ:	No
Is Containing EHS:	No
How Chemical Is Stored:	Not reported
Max Daily Amt Code:	3
Avg Daily Amt Code:	3
Storage Container Type:	L
Storage Pressure Class:	2
Storage Temperature Class:	4
Storage Location:	CYLINDER STORAGE - 100 LB. CYLINDERS
Is Storage Confidential Location:	No
Remark:	Not reported

Chemicals:

Facility Id:	4859
Chemical Desc ID:	26095
CAS No:	74-98-6
Chemical Name:	PROPANE (LIQUIFIED PETROLEUM GAS)
EHS Name:	Not reported
Trade Secret:	No
Pure:	No
Mixture:	Yes
Solid:	No
Liquid:	No
Gas:	Yes
Extremely Haz Substance:	No
Fire:	Yes
Pressure:	Yes
Reactivity:	No
Delayed Health Affects:	Yes
Immediate Health Affects:	Yes
Max Daily Amt:	03
Avg Daily Amt:	03
Onsite Days:	365
Max Daily Amt Exact:	0
Avg Daily Amt Exact:	0
Modified Date:	Not reported
VZone Primary:	No
VZone Secondary:	No
EHS More Than TPQ:	No
MSDS Attachment ID:	No

Storage:

Storage Chem Desc ID:	26095
Storage Container Type:	L
Storage Pressure:	1
Storage Temp:	4
Storage Location:	CYLINDER STORAGE - 100 LB. CYLINDERS
Storage ID:	130481
Storage Confidential:	No

JOHN A. DALSIN & SON, INC. (Continued) **S107729747**

Facility Id:	4859
CAS Number:	74986
Chemical Id:	26093
Chemical Name:	PROPANE (LIQUIFIED PETROLEUM GAS)
EHS Name:	Not reported
Is EHS:	No
Is EHS More than TPQ:	No
Is Containing EHS:	No
How Chemical Is Stored:	Not reported
Max Daily Amt Code:	3
Avg Daily Amt Code:	3
Storage Container Type:	A
Storage Pressure Class:	1
Storage Temperature Class:	4
Storage Location:	BULK STORAGE 500 LBS CYLINDERS
Is Storage Confidential Location:	No
Remark:	Not reported

Chemicals:

Facility Id:	4859
Chemical Desc ID:	26093
CAS No:	74-98-6
Chemical Name:	PROPANE (LIQUIFIED PETROLEUM GAS)
EHS Name:	Not reported
Trade Secret:	No
Pure:	No
Mixture:	Yes
Solid:	No
Liquid:	No
Gas:	Yes
Extremely Haz Substance:	No
Fire:	Yes
Pressure:	Yes
Reactivity:	No
Delayed Health Affects:	Yes
Immediate Health Affects:	Yes
Max Daily Amt:	02
Avg Daily Amt:	02
Onsite Days:	365
Max Daily Amt Exact:	0
Avg Daily Amt Exact:	0
Modified Date:	Not reported
VZone Primary:	No
VZone Secondary:	No
EHS More Than TPQ:	No
MSDS Attachment ID:	No

Storage:

Storage Chem Desc ID:	26093
Storage Container Type:	A
Storage Pressure:	1
Storage Temp:	4
Storage Location:	BULK STORAGE 500 LBS CYLINDERS
Storage ID:	130471
Storage Confidential:	No

JOHN A. DALSIN & SON, INC. (Continued) **S107729747**

Facility Id:	4859
CAS Number:	68476346
Chemical Id:	12952
Chemical Name:	DIESEL FUEL
EHS Name:	Not reported
Is EHS:	No
Is EHS More than TPQ:	No
Is Containing EHS:	No
How Chemical Is Stored:	Not reported
Max Daily Amt Code:	4
Avg Daily Amt Code:	4
Storage Container Type:	A
Storage Pressure Class:	1
Storage Temperature Class:	4
Storage Location:	ABOVEGROUND TANK - 100’ N OF NE CORNER OF OFFICE BUILDING
Is Storage Confidential Location:	No
Remark:	Not reported

Chemicals:

Facility Id:	4859
Chemical Desc ID:	12952
CAS No:	68476-34-6
Chemical Name:	DIESEL FUEL
EHS Name:	Not reported
Trade Secret:	No
Pure:	No
Mixture:	Yes
Solid:	No
Liquid:	Yes
Gas:	No
Extremely Haz Substance:	No
Fire:	Yes
Pressure:	No
Reactivity:	No
Delayed Health Affects:	Yes
Immediate Health Affects:	Yes
Max Daily Amt:	04
Avg Daily Amt:	04
Onsite Days:	365
Max Daily Amt Exact:	0
Avg Daily Amt Exact:	0
Modified Date:	Not reported
VZone Primary:	No
VZone Secondary:	No
EHS More Than TPQ:	No
MSDS Attachment ID:	No

Storage:

Storage Chem Desc ID:	12952
Storage Container Type:	B
Storage Pressure:	1
Storage Temp:	4
Storage Location:	ABOVEGROUND TANK - 100’ N OF NE CORNER OF OFFICE BUILDING
Storage ID:	64766
Storage Confidential:	No

JOHN A. DALSIN & SON, INC. (Continued) **S107729747**

Facility Id:	4859
CAS Number:	74986
Chemical Id:	26093
Chemical Name:	PROPANE (LIQUIFIED PETROLEUM GAS)
EHS Name:	Not reported
Is EHS:	No
Is EHS More than TPQ:	No
Is Containing EHS:	No
How Chemical Is Stored:	Not reported
Max Daily Amt Code:	3
Avg Daily Amt Code:	3
Storage Container Type:	A
Storage Pressure Class:	1
Storage Temperature Class:	4
Storage Location:	BULK STORAGE 500 LBS CYLINDERS
Is Storage Confidential Location:	No
Remark:	Not reported

Chemicals:

Facility Id:	4859
Chemical Desc ID:	26093
CAS No:	74-98-6
Chemical Name:	PROPANE (LIQUIFIED PETROLEUM GAS)
EHS Name:	Not reported
Trade Secret:	No
Pure:	No
Mixture:	Yes
Solid:	No
Liquid:	No
Gas:	Yes
Extremely Haz Substance:	No
Fire:	Yes
Pressure:	Yes
Reactivity:	No
Delayed Health Affects:	Yes
Immediate Health Affects:	Yes
Max Daily Amt:	02
Avg Daily Amt:	02
Onsite Days:	365
Max Daily Amt Exact:	0
Avg Daily Amt Exact:	0
Modified Date:	Not reported
VZone Primary:	No
VZone Secondary:	No
EHS More Than TPQ:	No
MSDS Attachment ID:	No

Storage:

Storage Chem Desc ID:	26093
Storage Container Type:	A
Storage Pressure:	1
Storage Temp:	4
Storage Location:	BULK STORAGE 500 LBS CYLINDERS
Storage ID:	130471
Storage Confidential:	No

JOHN A. DALSIN & SON, INC. (Continued) **S107729747**

Facility Id:	4859
CAS Number:	8006619
Chemical Id:	26092
Chemical Name:	GASOLINE
EHS Name:	Not reported
Is EHS:	No
Is EHS More than TPQ:	No
Is Containing EHS:	No
How Chemical Is Stored:	Not reported
Max Daily Amt Code:	2
Avg Daily Amt Code:	1
Storage Container Type:	F
Storage Pressure Class:	1
Storage Temperature Class:	4
Storage Location:	PORTABLE CAN STORAGE
Is Storage Confidential Location:	No
Remark:	Not reported

Chemicals:

Facility Id:	4859
Chemical Desc ID:	26092
CAS No:	8006-61-9
Chemical Name:	GASOLINE
EHS Name:	Not reported
Trade Secret:	No
Pure:	No
Mixture:	Yes
Solid:	No
Liquid:	Yes
Gas:	No
Extremely Haz Substance:	No
Fire:	Yes
Pressure:	No
Reactivity:	No
Delayed Health Affects:	Yes
Immediate Health Affects:	Yes
Max Daily Amt:	02
Avg Daily Amt:	01
Onsite Days:	365
Max Daily Amt Exact:	0
Avg Daily Amt Exact:	0
Modified Date:	Not reported
VZone Primary:	No
VZone Secondary:	No
EHS More Than TPQ:	No
MSDS Attachment ID:	No

Storage:

Storage Chem Desc ID:	26092
Storage Container Type:	F
Storage Pressure:	1
Storage Temp:	4
Storage Location:	PORTABLE CAN STORAGE
Storage ID:	130466
Storage Confidential:	No

JOHN A. DALSIN & SON, INC. (Continued) **S107729747**

Facility Id:	4859
CAS Number:	8006619
Chemical Id:	12951
Chemical Name:	GASOLINE
EHS Name:	Not reported
Is EHS:	No
Is EHS More than TPQ:	No
Is Containing EHS:	No
How Chemical Is Stored:	Not reported
Max Daily Amt Code:	4
Avg Daily Amt Code:	4
Storage Container Type:	A
Storage Pressure Class:	1
Storage Temperature Class:	4
Storage Location:	ABOVEGROUND TANK - 100’ N OF NE CORNER OF OFFICE BUILDING
Is Storage Confidential Location:	No
Remark:	Not reported

Chemicals:

Facility Id:	4859
Chemical Desc ID:	12951
CAS No:	8006-61-9
Chemical Name:	GASOLINE
EHS Name:	Not reported
Trade Secret:	No
Pure:	No
Mixture:	Yes
Solid:	No
Liquid:	Yes
Gas:	No
Extremely Haz Substance:	No
Fire:	Yes
Pressure:	No
Reactivity:	No
Delayed Health Affects:	Yes
Immediate Health Affects:	Yes
Max Daily Amt:	04
Avg Daily Amt:	04
Onsite Days:	365
Max Daily Amt Exact:	0
Avg Daily Amt Exact:	0
Modified Date:	Not reported
VZone Primary:	No
VZone Secondary:	No
EHS More Than TPQ:	No
MSDS Attachment ID:	No

Storage:

Storage Chem Desc ID:	12951
Storage Container Type:	B
Storage Pressure:	1
Storage Temp:	4
Storage Location:	ABOVEGROUND TANK - 100’ N OF NE CORNER OF OFFICE BUILDING
Storage ID:	64761
Storage Confidential:	No

JOHN A. DALSIN & SON, INC. (Continued) **S107729747**

Facility Id:	4859
CAS Number:	74986
Chemical Id:	26095
Chemical Name:	PROPANE (LIQUIFIED PETROLEUM GAS)
EHS Name:	Not reported
Is EHS:	No
Is EHS More than TPQ:	No
Is Containing EHS:	No
How Chemical Is Stored:	Not reported
Max Daily Amt Code:	3
Avg Daily Amt Code:	3
Storage Container Type:	L
Storage Pressure Class:	2
Storage Temperature Class:	4
Storage Location:	CYLINDER STORAGE - 100 LB. CYLINDERS
Is Storage Confidential Location:	No
Remark:	Not reported

Chemicals:

Facility Id:	4859
Chemical Desc ID:	26095
CAS No:	74-98-6
Chemical Name:	PROPANE (LIQUIFIED PETROLEUM GAS)
EHS Name:	Not reported
Trade Secret:	No
Pure:	No
Mixture:	Yes
Solid:	No
Liquid:	No
Gas:	Yes
Extremely Haz Substance:	No
Fire:	Yes
Pressure:	Yes
Reactivity:	No
Delayed Health Affects:	Yes
Immediate Health Affects:	Yes
Max Daily Amt:	03
Avg Daily Amt:	03
Onsite Days:	365
Max Daily Amt Exact:	0
Avg Daily Amt Exact:	0
Modified Date:	Not reported
VZone Primary:	No
VZone Secondary:	No
EHS More Than TPQ:	No
MSDS Attachment ID:	No

Storage:

Storage Chem Desc ID:	26095
Storage Container Type:	L
Storage Pressure:	1
Storage Temp:	4
Storage Location:	CYLINDER STORAGE - 100 LB. CYLINDERS
Storage ID:	130481
Storage Confidential:	No

JOHN A. DALSIN & SON, INC. (Continued) **S107729747**

Facility Id:	4859
CAS Number:	74986
Chemical Id:	36197
Chemical Name:	PROPANE (LIQUIFIED PETROLEUM)
EHS Name:	Not reported
Is EHS:	No
Is EHS More than TPQ:	No
Is Containing EHS:	No
How Chemical Is Stored:	Not reported
Max Daily Amt Code:	3
Avg Daily Amt Code:	3
Storage Container Type:	L
Storage Pressure Class:	2
Storage Temperature Class:	4
Storage Location:	279 GAL. PROPANE TANKS ON ASPHALT TANKERS 85% FULL
Is Storage Confidential Location:	No
Remark:	Not reported

Facility Id:	4859
CAS Number:	74986
Chemical Id:	36197
Chemical Name:	PROPANE (LIQUIFIED PETROLEUM)
EHS Name:	Not reported
Is EHS:	No
Is EHS More than TPQ:	No
Is Containing EHS:	No
How Chemical Is Stored:	Not reported
Max Daily Amt Code:	3
Avg Daily Amt Code:	3
Storage Container Type:	L
Storage Pressure Class:	2
Storage Temperature Class:	4
Storage Location:	150 GAL. PROPANE TANKS ON ASPHALT TANKERS 85% FULL
Is Storage Confidential Location:	No
Remark:	Not reported

Facility Id:	4859
CAS Number:	74986
Chemical Id:	36197
Chemical Name:	PROPANE (LIQUIFIED PETROLEUM)
EHS Name:	Not reported
Is EHS:	No
Is EHS More than TPQ:	No
Is Containing EHS:	No
How Chemical Is Stored:	Not reported
Max Daily Amt Code:	3
Avg Daily Amt Code:	3
Storage Container Type:	L
Storage Pressure Class:	2
Storage Temperature Class:	4
Storage Location:	279 GAL. PROPANE TANKS 50% FULL
Is Storage Confidential Location:	No
Remark:	Not reported

JOHN A. DALSIN & SON, INC. (Continued) **S107729747**

Facility Id:	4859
CAS Number:	8006619
Chemical Id:	12951
Chemical Name:	GASOLINE
EHS Name:	Not reported
Is EHS:	No
Is EHS More than TPQ:	No
Is Containing EHS:	No
How Chemical Is Stored:	Not reported
Max Daily Amt Code:	4
Avg Daily Amt Code:	4
Storage Container Type:	A
Storage Pressure Class:	1
Storage Temperature Class:	4
Storage Location:	ABOVEGROUND TANK - 100’ N OF NE CORNER OF OFFICE BUILDING
Is Storage Confidential Location:	No
Remark:	Not reported

Chemicals:

Facility Id:	4859
Chemical Desc ID:	12951
CAS No:	8006-61-9
Chemical Name:	GASOLINE
EHS Name:	Not reported
Trade Secret:	No
Pure:	No
Mixture:	Yes
Solid:	No
Liquid:	Yes
Gas:	No
Extremely Haz Substance:	No
Fire:	Yes
Pressure:	No
Reactivity:	No
Delayed Health Affects:	Yes
Immediate Health Affects:	Yes
Max Daily Amt:	04
Avg Daily Amt:	04
Onsite Days:	365
Max Daily Amt Exact:	0
Avg Daily Amt Exact:	0
Modified Date:	Not reported
VZone Primary:	No
VZone Secondary:	No
EHS More Than TPQ:	No
MSDS Attachment ID:	No

Storage:

Storage Chem Desc ID:	12951
Storage Container Type:	B
Storage Pressure:	1
Storage Temp:	4
Storage Location:	ABOVEGROUND TANK - 100’ N OF NE CORNER OF OFFICE BUILDING
Storage ID:	64761
Storage Confidential:	No

JOHN A. DALSIN & SON, INC. (Continued) **S107729747**

Facility Id:	4859
CAS Number:	68476346
Chemical Id:	12952
Chemical Name:	DIESEL FUEL
EHS Name:	Not reported
Is EHS:	No
Is EHS More than TPQ:	No
Is Containing EHS:	No
How Chemical Is Stored:	Not reported
Max Daily Amt Code:	4
Avg Daily Amt Code:	4
Storage Container Type:	A
Storage Pressure Class:	1
Storage Temperature Class:	4
Storage Location:	ABOVEGROUND TANK - 100’ N OF NE CORNER OF OFFICE BUILDING
Is Storage Confidential Location:	No
Remark:	Not reported

Chemicals:

Facility Id:	4859
Chemical Desc ID:	12952
CAS No:	68476-34-6
Chemical Name:	DIESEL FUEL
EHS Name:	Not reported
Trade Secret:	No
Pure:	No
Mixture:	Yes
Solid:	No
Liquid:	Yes
Gas:	No
Extremely Haz Substance:	No
Fire:	Yes
Pressure:	No
Reactivity:	No
Delayed Health Affects:	Yes
Immediate Health Affects:	Yes
Max Daily Amt:	04
Avg Daily Amt:	04
Onsite Days:	365
Max Daily Amt Exact:	0
Avg Daily Amt Exact:	0
Modified Date:	Not reported
VZone Primary:	No
VZone Secondary:	No
EHS More Than TPQ:	No
MSDS Attachment ID:	No

Storage:

Storage Chem Desc ID:	12952
Storage Container Type:	B
Storage Pressure:	1
Storage Temp:	4
Storage Location:	ABOVEGROUND TANK - 100’ N OF NE CORNER OF OFFICE BUILDING
Storage ID:	64766
Storage Confidential:	No

JOHN A. DALSIN & SON, INC. (Continued) **S107729747**

Facility Id:	4859
CAS Number:	8006619
Chemical Id:	26092
Chemical Name:	GASOLINE
EHS Name:	Not reported
Is EHS:	No
Is EHS More than TPQ:	No
Is Containing EHS:	No
How Chemical Is Stored:	Not reported
Max Daily Amt Code:	2
Avg Daily Amt Code:	1
Storage Container Type:	F
Storage Pressure Class:	1
Storage Temperature Class:	4
Storage Location:	PORTABLE CAN STORAGE
Is Storage Confidential Location:	No
Remark:	Not reported

Chemicals:

Facility Id:	4859
Chemical Desc ID:	26092
CAS No:	8006-61-9
Chemical Name:	GASOLINE
EHS Name:	Not reported
Trade Secret:	No
Pure:	No
Mixture:	Yes
Solid:	No
Liquid:	Yes
Gas:	No
Extremely Haz Substance:	No
Fire:	Yes
Pressure:	No
Reactivity:	No
Delayed Health Affects:	Yes
Immediate Health Affects:	Yes
Max Daily Amt:	02
Avg Daily Amt:	01
Onsite Days:	365
Max Daily Amt Exact:	0
Avg Daily Amt Exact:	0
Modified Date:	Not reported
VZone Primary:	No
VZone Secondary:	No
EHS More Than TPQ:	No
MSDS Attachment ID:	No

Storage:

Storage Chem Desc ID:	26092
Storage Container Type:	F
Storage Pressure:	1
Storage Temp:	4
Storage Location:	PORTABLE CAN STORAGE
Storage ID:	130466
Storage Confidential:	No

JOHN A. DALSIN & SON, INC. (Continued) **S107729747**

Facility Id:	4859
CAS Number:	74986
Chemical Id:	26093
Chemical Name:	PROPANE (LIQUIFIED PETROLEUM GAS)
EHS Name:	Not reported
Is EHS:	No
Is EHS More than TPQ:	No
Is Containing EHS:	No
How Chemical Is Stored:	Not reported
Max Daily Amt Code:	3
Avg Daily Amt Code:	3
Storage Container Type:	A
Storage Pressure Class:	1
Storage Temperature Class:	4
Storage Location:	BULK STORAGE 500 LBS CYLINDERS
Is Storage Confidential Location:	No
Remark:	Not reported

Chemicals:

Facility Id:	4859
Chemical Desc ID:	26093
CAS No:	74-98-6
Chemical Name:	PROPANE (LIQUIFIED PETROLEUM GAS)
EHS Name:	Not reported
Trade Secret:	No
Pure:	No
Mixture:	Yes
Solid:	No
Liquid:	No
Gas:	Yes
Extremely Haz Substance:	No
Fire:	Yes
Pressure:	Yes
Reactivity:	No
Delayed Health Affects:	Yes
Immediate Health Affects:	Yes
Max Daily Amt:	02
Avg Daily Amt:	02
Onsite Days:	365
Max Daily Amt Exact:	0
Avg Daily Amt Exact:	0
Modified Date:	Not reported
VZone Primary:	No
VZone Secondary:	No
EHS More Than TPQ:	No
MSDS Attachment ID:	No

Storage:

Storage Chem Desc ID:	26093
Storage Container Type:	A
Storage Pressure:	1
Storage Temp:	4
Storage Location:	BULK STORAGE 500 LBS CYLINDERS
Storage ID:	130471
Storage Confidential:	No

JOHN A. DALSIN & SON, INC. (Continued) **S107729747**

Facility Id:	4859
CAS Number:	74986
Chemical Id:	26095
Chemical Name:	PROPANE (LIQUIFIED PETROLEUM GAS)
EHS Name:	Not reported
Is EHS:	No
Is EHS More than TPQ:	No
Is Containing EHS:	No
How Chemical Is Stored:	Not reported
Max Daily Amt Code:	3
Avg Daily Amt Code:	3
Storage Container Type:	L
Storage Pressure Class:	2
Storage Temperature Class:	4
Storage Location:	CYLINDER STORAGE - 100 LB. CYLINDERS
Is Storage Confidential Location:	No
Remark:	Not reported

Chemicals:

Facility Id:	4859
Chemical Desc ID:	26095
CAS No:	74-98-6
Chemical Name:	PROPANE (LIQUIFIED PETROLEUM GAS)
EHS Name:	Not reported
Trade Secret:	No
Pure:	No
Mixture:	Yes
Solid:	No
Liquid:	No
Gas:	Yes
Extremely Haz Substance:	No
Fire:	Yes
Pressure:	Yes
Reactivity:	No
Delayed Health Affects:	Yes
Immediate Health Affects:	Yes
Max Daily Amt:	03
Avg Daily Amt:	03
Onsite Days:	365
Max Daily Amt Exact:	0
Avg Daily Amt Exact:	0
Modified Date:	Not reported
VZone Primary:	No
VZone Secondary:	No
EHS More Than TPQ:	No
MSDS Attachment ID:	No

Storage:

Storage Chem Desc ID:	26095
Storage Container Type:	L
Storage Pressure:	1
Storage Temp:	4
Storage Location:	CYLINDER STORAGE - 100 LB. CYLINDERS
Storage ID:	130481
Storage Confidential:	No

JOHN A. DALSIN & SON, INC. (Continued) **S107729747**

Facility Id:	4859
CAS Number:	74986
Chemical Id:	36197
Chemical Name:	PROPANE (LIQUIFIED PETROLEUM)
EHS Name:	Not reported
Is EHS:	No
Is EHS More than TPQ:	No
Is Containing EHS:	No
How Chemical Is Stored:	Not reported
Max Daily Amt Code:	3
Avg Daily Amt Code:	3
Storage Container Type:	L
Storage Pressure Class:	2
Storage Temperature Class:	4
Storage Location:	150 GAL. PROPANE TANKS ON ASPHALT TANKERS 85% FULL
Is Storage Confidential Location:	No
Remark:	Not reported

Facility Id:	4859
CAS Number:	74986
Chemical Id:	36197
Chemical Name:	PROPANE (LIQUIFIED PETROLEUM)
EHS Name:	Not reported
Is EHS:	No
Is EHS More than TPQ:	No
Is Containing EHS:	No
How Chemical Is Stored:	Not reported
Max Daily Amt Code:	3
Avg Daily Amt Code:	3
Storage Container Type:	L
Storage Pressure Class:	2
Storage Temperature Class:	4
Storage Location:	279 GAL. PROPANE TANKS 50% FULL
Is Storage Confidential Location:	No
Remark:	Not reported

Facility Id:	4859
CAS Number:	74986
Chemical Id:	36197
Chemical Name:	PROPANE (LIQUIFIED PETROLEUM)
EHS Name:	Not reported
Is EHS:	No
Is EHS More than TPQ:	No
Is Containing EHS:	No
How Chemical Is Stored:	Not reported
Max Daily Amt Code:	3
Avg Daily Amt Code:	3
Storage Container Type:	L
Storage Pressure Class:	2
Storage Temperature Class:	4
Storage Location:	279 GAL. PROPANE TANKS ON ASPHALT TANKERS 85% FULL
Is Storage Confidential Location:	No
Remark:	Not reported

JOHN A. DALSIN & SON, INC. (Continued) **S107729747**

Facility Id:	4859
CAS Number:	74986
Chemical Id:	36197
Chemical Name:	PROPANE (LIQUIFIED PETROLEUM)
EHS Name:	Not reported
Is EHS:	No
Is EHS More than TPQ:	No
Is Containing EHS:	No
How Chemical Is Stored:	Not reported
Max Daily Amt Code:	3
Avg Daily Amt Code:	3
Storage Container Type:	L
Storage Pressure Class:	2
Storage Temperature Class:	4
Storage Location:	Not reported
Is Storage Confidential Location:	No
Remark:	Not reported

Facility Id:	4859
CAS Number:	8006619
Chemical Id:	12951
Chemical Name:	GASOLINE
EHS Name:	Not reported
Is EHS:	No
Is EHS More than TPQ:	No
Is Containing EHS:	No
How Chemical Is Stored:	Not reported
Max Daily Amt Code:	4
Avg Daily Amt Code:	4
Storage Container Type:	A
Storage Pressure Class:	1
Storage Temperature Class:	4
Storage Location:	Not reported
Is Storage Confidential Location:	No
Remark:	Not reported

Chemicals:

Facility Id:	4859
Chemical Desc ID:	12951
CAS No:	8006-61-9
Chemical Name:	GASOLINE
EHS Name:	Not reported
Trade Secret:	No
Pure:	No
Mixture:	Yes
Solid:	No
Liquid:	Yes
Gas:	No
Extremely Haz Substance:	No
Fire:	Yes
Pressure:	No
Reactivity:	No
Delayed Health Affects:	Yes
Immediate Health Affects:	Yes
Max Daily Amt:	04
Avg Daily Amt:	04

JOHN A. DALSIN & SON, INC. (Continued) **S107729747**

Onsite Days:	365
Max Daily Amt Exact:	0
Avg Daily Amt Exact:	0
Modified Date:	Not reported
VZone Primary:	No
VZone Secondary:	No
EHS More Than TPQ:	No
MSDS Attachment ID:	No

Storage:

Storage Chem Desc ID:	12951
Storage Container Type:	B
Storage Pressure:	1
Storage Temp:	4
Storage Location:	ABOVEGROUND TANK - 100’ N OF NE CORNER OF OFFICE BUILDING
Storage ID:	64761
Storage Confidential:	No

Facility Id:	4859
CAS Number:	68476346
Chemical Id:	12952
Chemical Name:	DIESEL FUEL
EHS Name:	Not reported
Is EHS:	No
Is EHS More than TPQ:	No
Is Containing EHS:	No
How Chemical Is Stored:	Not reported
Max Daily Amt Code:	4
Avg Daily Amt Code:	4
Storage Container Type:	A
Storage Pressure Class:	1
Storage Temperature Class:	4
Storage Location:	Not reported
Is Storage Confidential Location:	No
Remark:	Not reported

Chemicals:

Facility Id:	4859
Chemical Desc ID:	12952
CAS No:	68476-34-6
Chemical Name:	DIESEL FUEL
EHS Name:	Not reported
Trade Secret:	No
Pure:	No
Mixture:	Yes
Solid:	No
Liquid:	Yes
Gas:	No
Extremely Haz Substance:	No
Fire:	Yes
Pressure:	No
Reactivity:	No
Delayed Health Affects:	Yes
Immediate Health Affects:	Yes
Max Daily Amt:	04

JOHN A. DALSIN & SON, INC. (Continued) **S107729747**

Avg Daily Amt:	04
Onsite Days:	365
Max Daily Amt Exact:	0
Avg Daily Amt Exact:	0
Modified Date:	Not reported
VZone Primary:	No
VZone Secondary:	No
EHS More Than TPQ:	No
MSDS Attachment ID:	No

Storage:

Storage Chem Desc ID:	12952
Storage Container Type:	B
Storage Pressure:	1
Storage Temp:	4
Storage Location:	ABOVEGROUND TANK - 100’ N OF NE CORNER OF OFFICE BUILDING
Storage ID:	64766
Storage Confidential:	No

Facility Id:	4859
CAS Number:	8006619
Chemical Id:	26092
Chemical Name:	GASOLINE
EHS Name:	Not reported
Is EHS:	No
Is EHS More than TPQ:	No
Is Containing EHS:	No
How Chemical Is Stored:	Not reported
Max Daily Amt Code:	2
Avg Daily Amt Code:	1
Storage Container Type:	F
Storage Pressure Class:	1
Storage Temperature Class:	4
Storage Location:	Not reported
Is Storage Confidential Location:	No
Remark:	Not reported

Chemicals:

Facility Id:	4859
Chemical Desc ID:	26092
CAS No:	8006-61-9
Chemical Name:	GASOLINE
EHS Name:	Not reported
Trade Secret:	No
Pure:	No
Mixture:	Yes
Solid:	No
Liquid:	Yes
Gas:	No
Extremely Haz Substance:	No
Fire:	Yes
Pressure:	No
Reactivity:	No
Delayed Health Affects:	Yes
Immediate Health Affects:	Yes

JOHN A. DALSIN & SON, INC. (Continued) **S107729747**

Max Daily Amt:	02
Avg Daily Amt:	01
Onsite Days:	365
Max Daily Amt Exact:	0
Avg Daily Amt Exact:	0
Modified Date:	Not reported
VZone Primary:	No
VZone Secondary:	No
EHS More Than TPQ:	No
MSDS Attachment ID:	No

Storage:

Storage Chem Desc ID:	26092
Storage Container Type:	F
Storage Pressure:	1
Storage Temp:	4
Storage Location:	PORTABLE CAN STORAGE
Storage ID:	130466
Storage Confidential:	No

Facility Id:	4859
CAS Number:	74986
Chemical Id:	26093
Chemical Name:	PROPANE (LIQUIFIED PETROLEUM GAS)
EHS Name:	Not reported
Is EHS:	No
Is EHS More than TPQ:	No
Is Containing EHS:	No
How Chemical Is Stored:	Not reported
Max Daily Amt Code:	3
Avg Daily Amt Code:	3
Storage Container Type:	A
Storage Pressure Class:	1
Storage Temperature Class:	4
Storage Location:	Not reported
Is Storage Confidential Location:	No
Remark:	Not reported

Chemicals:

Facility Id:	4859
Chemical Desc ID:	26093
CAS No:	74-98-6
Chemical Name:	PROPANE (LIQUIFIED PETROLEUM GAS)
EHS Name:	Not reported
Trade Secret:	No
Pure:	No
Mixture:	Yes
Solid:	No
Liquid:	No
Gas:	Yes
Extremely Haz Substance:	No
Fire:	Yes
Pressure:	Yes
Reactivity:	No
Delayed Health Affects:	Yes

JOHN A. DALSIN & SON, INC. (Continued) **S107729747**

Immediate Health Affects:	Yes
Max Daily Amt:	02
Avg Daily Amt:	02
Onsite Days:	365
Max Daily Amt Exact:	0
Avg Daily Amt Exact:	0
Modified Date:	Not reported
VZone Primary:	No
VZone Secondary:	No
EHS More Than TPQ:	No
MSDS Attachment ID:	No

Storage:

Storage Chem Desc ID:	26093
Storage Container Type:	A
Storage Pressure:	1
Storage Temp:	4
Storage Location:	BULK STORAGE 500 LBS CYLINDERS
Storage ID:	130471
Storage Confidential:	No

Facility Id:	4859
CAS Number:	74986
Chemical Id:	36197
Chemical Name:	PROPANE (LIQUIFIED PETROLEUM)
EHS Name:	Not reported
Is EHS:	No
Is EHS More than TPQ:	No
Is Containing EHS:	No
How Chemical Is Stored:	Not reported
Max Daily Amt Code:	3
Avg Daily Amt Code:	3
Storage Container Type:	L
Storage Pressure Class:	2
Storage Temperature Class:	4
Storage Location:	Not reported
Is Storage Confidential Location:	No
Remark:	Not reported

Facility Id:	4859
CAS Number:	74986
Chemical Id:	36197
Chemical Name:	PROPANE (LIQUIFIED PETROLEUM)
EHS Name:	Not reported
Is EHS:	No
Is EHS More than TPQ:	No
Is Containing EHS:	No
How Chemical Is Stored:	Not reported
Max Daily Amt Code:	3
Avg Daily Amt Code:	3
Storage Container Type:	L
Storage Pressure Class:	2
Storage Temperature Class:	4
Storage Location:	Not reported
Is Storage Confidential Location:	No

JOHN A. DALSIN & SON, INC. (Continued) **S107729747**

Remark: Not reported

Facility Id: 4859
CAS Number: 74986
Chemical Id: 26095
Chemical Name: PROPANE (LIQUIFIED PETROLEUM GAS)
EHS Name: Not reported
Is EHS: No
Is EHS More than TPQ: No
Is Containing EHS: No
How Chemical Is Stored: Not reported
Max Daily Amt Code: 3
Avg Daily Amt Code: 3
Storage Container Type: L
Storage Pressure Class: 2
Storage Temperature Class: 4
Storage Location: Not reported
Is Storage Confidential Location: No
Remark: Not reported

Chemicals:
Facility Id: 4859
Chemical Desc ID: 26095
CAS No: 74-98-6
Chemical Name: PROPANE (LIQUIFIED PETROLEUM GAS)
EHS Name: Not reported
Trade Secret: No
Pure: No
Mixture: Yes
Solid: No
Liquid: No
Gas: Yes
Extremely Haz Substance: No
Fire: Yes
Pressure: Yes
Reactivity: No
Delayed Health Affects: Yes
Immediate Health Affects: Yes
Max Daily Amt: 03
Avg Daily Amt: 03
Onsite Days: 365
Max Daily Amt Exact: 0
Avg Daily Amt Exact: 0
Modified Date: Not reported
VZone Primary: No
VZone Secondary: No
EHS More Than TPQ: No
MSDS Attachment ID: No

Storage:
Storage Chem Desc ID: 26095
Storage Container Type: L
Storage Pressure: 1
Storage Temp: 4
Storage Location: CYLINDER STORAGE - 100 LB. CYLINDERS
Storage ID: 130481

JOHN A. DALSIN & SON, INC. (Continued) **S107729747**

Storage Confidential: No

Facility Id: 4859
CAS Number: 74986
Chemical Id: Not reported
Chemical Name: PROPANE (LIQUIFIED PETROLEUM GAS)
EHS Name: Not reported
Is EHS: No
Is EHS More than TPQ: No
Is Containing EHS: No
How Chemical Is Stored: Not reported
Max Daily Amt Code: 4
Avg Daily Amt Code: 1
Storage Container Type: Above ground tank
Storage Pressure Class: Ambient pressure
Storage Temperature Class: Ambient temperature
Storage Location: Not reported
Is Storage Confidential Location: No
Remark: Not reported

Facility Id: 4859
CAS Number: 74986
Chemical Id: Not reported
Chemical Name: PROPANE (LIQUIFIED PETROLEUM GAS)
EHS Name: Not reported
Is EHS: No
Is EHS More than TPQ: No
Is Containing EHS: No
How Chemical Is Stored: Not reported
Max Daily Amt Code: 4
Avg Daily Amt Code: 1
Storage Container Type: Cylinder
Storage Pressure Class: Greater than ambient pressure
Storage Temperature Class: Ambient temperature
Storage Location: Not reported
Is Storage Confidential Location: No
Remark: Not reported

Facility Id: 4859
CAS Number: 74986
Chemical Id: Not reported
Chemical Name: PROPANE (LIQUIFIED PETROLEUM)
EHS Name: Not reported
Is EHS: No
Is EHS More than TPQ: No
Is Containing EHS: No
How Chemical Is Stored: Not reported
Max Daily Amt Code: 5
Avg Daily Amt Code: 1
Storage Container Type: Cylinder
Storage Pressure Class: Greater than ambient pressure
Storage Temperature Class: Ambient temperature
Storage Location: Not reported

JOHN A. DALSIN & SON, INC. (Continued) **S107729747**

Is Storage Confidential Location: No
Remark: Not reported

Facility Id: 4859
CAS Number: 74986
Chemical Id: Not reported
Chemical Name: PROPANE (LIQUIFIED PETROLEUM)
EHS Name: Not reported
Is EHS: No
Is EHS More than TPQ: No
Is Containing EHS: No
How Chemical Is Stored: Not reported
Max Daily Amt Code: 5
Avg Daily Amt Code: 1
Storage Container Type: Cylinder
Storage Pressure Class: Greater than ambient pressure
Storage Temperature Class: Ambient temperature
Storage Location: Not reported
Is Storage Confidential Location: No
Remark: Not reported

Facility Id: 4859
CAS Number: 74986
Chemical Id: Not reported
Chemical Name: PROPANE (LIQUIFIED PETROLEUM)
EHS Name: Not reported
Is EHS: No
Is EHS More than TPQ: No
Is Containing EHS: No
How Chemical Is Stored: Not reported
Max Daily Amt Code: 5
Avg Daily Amt Code: 1
Storage Container Type: Cylinder
Storage Pressure Class: Greater than ambient pressure
Storage Temperature Class: Ambient temperature
Storage Location: Not reported
Is Storage Confidential Location: No
Remark: Not reported

Facility Id: 4859
CAS Number: 8006619
Chemical Id: Not reported
Chemical Name: GASOLINE
EHS Name: Not reported
Is EHS: No
Is EHS More than TPQ: No
Is Containing EHS: No
How Chemical Is Stored: Not reported
Max Daily Amt Code: 2
Avg Daily Amt Code: 1
Storage Container Type: Can
Storage Pressure Class: Ambient pressure
Storage Temperature Class: Ambient temperature
Storage Location: Not reported

JOHN A. DALSIN & SON, INC. (Continued) **S107729747**

Is Storage Confidential Location: No
Remark: Not reported

Facility Id: 4859
CAS Number: 8006619
Chemical Id: Not reported
Chemical Name: GASOLINE
EHS Name: Not reported
Is EHS: No
Is EHS More than TPQ: No
Is Containing EHS: No
How Chemical Is Stored: Not reported
Max Daily Amt Code: 7
Avg Daily Amt Code: 1
Storage Container Type: Above ground tank
Storage Pressure Class: Ambient pressure
Storage Temperature Class: Ambient temperature
Storage Location: Not reported
Is Storage Confidential Location: No
Remark: Not reported

Facility Id: 4859
CAS Number: 68476346
Chemical Id: Not reported
Chemical Name: DIESEL FUEL
EHS Name: Not reported
Is EHS: No
Is EHS More than TPQ: No
Is Containing EHS: No
How Chemical Is Stored: Not reported
Max Daily Amt Code: 7
Avg Daily Amt Code: 1
Storage Container Type: Above ground tank
Storage Pressure Class: Ambient pressure
Storage Temperature Class: Ambient temperature
Storage Location: Not reported
Is Storage Confidential Location: No
Remark: Not reported

Facility Id: 4859
CAS Number: 68476346
Chemical Id: Not reported
Chemical Name: DIESEL FUEL
EHS Name: Not reported
Is EHS: No
Is EHS More than TPQ: No
Is Containing EHS: No
How Chemical Is Stored: Not reported
Max Daily Amt Code: 7
Avg Daily Amt Code: 1
Storage Container Type: Above ground tank
Storage Pressure Class: Ambient pressure
Storage Temperature Class: Ambient temperature
Storage Location: Not reported

JOHN A. DALSIN & SON, INC. (Continued) **S107729747**

Is Storage Confidential Location: No
Remark: Not reported

Facility Id: 4859
CAS Number: 8006619
Chemical Id: Not reported
Chemical Name: GASOLINE
EHS Name: Not reported
Is EHS: No
Is EHS More than TPQ: No
Is Containing EHS: No
How Chemical Is Stored: Not reported
Max Daily Amt Code: 7
Avg Daily Amt Code: 1
Storage Container Type: Above ground tank
Storage Pressure Class: Ambient pressure
Storage Temperature Class: Ambient temperature
Storage Location: Not reported
Is Storage Confidential Location: No
Remark: Not reported

Facility Id: 4859
CAS Number: 74986
Chemical Id: Not reported
Chemical Name: PROPANE (LIQUIFIED PETROLEUM GAS)
EHS Name: Not reported
Is EHS: No
Is EHS More than TPQ: No
Is Containing EHS: No
How Chemical Is Stored: Not reported
Max Daily Amt Code: 4
Avg Daily Amt Code: 1
Storage Container Type: Above ground tank
Storage Pressure Class: Ambient pressure
Storage Temperature Class: Ambient temperature
Storage Location: Not reported
Is Storage Confidential Location: No
Remark: Not reported

Facility Id: 4859
CAS Number: 74986
Chemical Id: Not reported
Chemical Name: PROPANE (LIQUIFIED PETROLEUM GAS)
EHS Name: Not reported
Is EHS: No
Is EHS More than TPQ: No
Is Containing EHS: No
How Chemical Is Stored: Not reported
Max Daily Amt Code: 4
Avg Daily Amt Code: 1
Storage Container Type: Above ground tank
Storage Pressure Class: Ambient pressure
Storage Temperature Class: Ambient temperature
Storage Location: Not reported

JOHN A. DALSIN & SON, INC. (Continued) **S107729747**

Is Storage Confidential Location:	No
Remark:	Not reported

Facility Id:	4859
CAS Number:	74986
Chemical Id:	Not reported
Chemical Name:	PROPANE (LIQUIFIED PETROLEUM GAS)
EHS Name:	Not reported
Is EHS:	No
Is EHS More than TPQ:	No
Is Containing EHS:	No
How Chemical Is Stored:	Not reported
Max Daily Amt Code:	4
Avg Daily Amt Code:	1
Storage Container Type:	Cylinder
Storage Pressure Class:	Greater than ambient pressure
Storage Temperature Class:	Ambient temperature
Storage Location:	Not reported
Is Storage Confidential Location:	No
Remark:	Not reported

Facility Id:	4859
CAS Number:	74986
Chemical Id:	Not reported
Chemical Name:	PROPANE (LIQUIFIED PETROLEUM GAS)
EHS Name:	Not reported
Is EHS:	No
Is EHS More than TPQ:	No
Is Containing EHS:	No
How Chemical Is Stored:	Not reported
Max Daily Amt Code:	4
Avg Daily Amt Code:	1
Storage Container Type:	Cylinder
Storage Pressure Class:	Greater than ambient pressure
Storage Temperature Class:	Ambient temperature
Storage Location:	Not reported
Is Storage Confidential Location:	No
Remark:	Not reported

Facility Id:	4859
CAS Number:	74986
Chemical Id:	Not reported
Chemical Name:	PROPANE (LIQUIFIED PETROLEUM)
EHS Name:	Not reported
Is EHS:	No
Is EHS More than TPQ:	No
Is Containing EHS:	No
How Chemical Is Stored:	Not reported
Max Daily Amt Code:	5
Avg Daily Amt Code:	1
Storage Container Type:	Cylinder
Storage Pressure Class:	Greater than ambient pressure
Storage Temperature Class:	Ambient temperature
Storage Location:	Not reported

JOHN A. DALSIN & SON, INC. (Continued) **S107729747**

Is Storage Confidential Location:	No
Remark:	Not reported

Facility Id:	4859
CAS Number:	74986
Chemical Id:	Not reported
Chemical Name:	PROPANE (LIQUIFIED PETROLEUM)
EHS Name:	Not reported
Is EHS:	No
Is EHS More than TPQ:	No
Is Containing EHS:	No
How Chemical Is Stored:	Not reported
Max Daily Amt Code:	5
Avg Daily Amt Code:	1
Storage Container Type:	Cylinder
Storage Pressure Class:	Greater than ambient pressure
Storage Temperature Class:	Ambient temperature
Storage Location:	Not reported
Is Storage Confidential Location:	No
Remark:	Not reported

Facility Id:	4859
CAS Number:	74986
Chemical Id:	Not reported
Chemical Name:	PROPANE (LIQUIFIED PETROLEUM)
EHS Name:	Not reported
Is EHS:	No
Is EHS More than TPQ:	No
Is Containing EHS:	No
How Chemical Is Stored:	Not reported
Max Daily Amt Code:	5
Avg Daily Amt Code:	1
Storage Container Type:	Cylinder
Storage Pressure Class:	Greater than ambient pressure
Storage Temperature Class:	Ambient temperature
Storage Location:	Not reported
Is Storage Confidential Location:	No
Remark:	Not reported

Facility Id:	4859
CAS Number:	74986
Chemical Id:	Not reported
Chemical Name:	PROPANE (LIQUIFIED PETROLEUM)
EHS Name:	Not reported
Is EHS:	No
Is EHS More than TPQ:	No
Is Containing EHS:	No
How Chemical Is Stored:	Not reported
Max Daily Amt Code:	5
Avg Daily Amt Code:	1
Storage Container Type:	Cylinder
Storage Pressure Class:	Greater than ambient pressure
Storage Temperature Class:	Ambient temperature
Storage Location:	Not reported

JOHN A. DALSIN & SON, INC. (Continued) **S107729747**

Is Storage Confidential Location: No
Remark: Not reported

Facility Id: 4859
CAS Number: 74986
Chemical Id: Not reported
Chemical Name: PROPANE (LIQUIFIED PETROLEUM)
EHS Name: Not reported
Is EHS: No
Is EHS More than TPQ: No
Is Containing EHS: No
How Chemical Is Stored: Not reported
Max Daily Amt Code: 5
Avg Daily Amt Code: 1
Storage Container Type: Cylinder
Storage Pressure Class: Greater than ambient pressure
Storage Temperature Class: Ambient temperature
Storage Location: Not reported
Is Storage Confidential Location: No
Remark: Not reported

Facility Id: 4859
CAS Number: 74986
Chemical Id: Not reported
Chemical Name: PROPANE (LIQUIFIED PETROLEUM)
EHS Name: Not reported
Is EHS: No
Is EHS More than TPQ: No
Is Containing EHS: No
How Chemical Is Stored: Not reported
Max Daily Amt Code: 5
Avg Daily Amt Code: 1
Storage Container Type: Cylinder
Storage Pressure Class: Greater than ambient pressure
Storage Temperature Class: Ambient temperature
Storage Location: Not reported
Is Storage Confidential Location: No
Remark: Not reported

Facility Id: 4859
CAS Number: 8006619
Chemical Id: Not reported
Chemical Name: GASOLINE
EHS Name: Not reported
Is EHS: No
Is EHS More than TPQ: No
Is Containing EHS: No
How Chemical Is Stored: Not reported
Max Daily Amt Code: 2
Avg Daily Amt Code: 1
Storage Container Type: Can
Storage Pressure Class: Ambient pressure
Storage Temperature Class: Ambient temperature
Storage Location: Not reported

JOHN A. DALSIN & SON, INC. (Continued) **S107729747**

Is Storage Confidential Location:	No
Remark:	Not reported

Facility Id:	4859
CAS Number:	8006619
Chemical Id:	Not reported
Chemical Name:	GASOLINE
EHS Name:	Not reported
Is EHS:	No
Is EHS More than TPQ:	No
Is Containing EHS:	No
How Chemical Is Stored:	Not reported
Max Daily Amt Code:	2
Avg Daily Amt Code:	1
Storage Container Type:	Can
Storage Pressure Class:	Ambient pressure
Storage Temperature Class:	Ambient temperature
Storage Location:	Not reported
Is Storage Confidential Location:	No
Remark:	Not reported

Facility Id:	4859
CAS Number:	8006619
Chemical Id:	Not reported
Chemical Name:	GASOLINE
EHS Name:	Not reported
Is EHS:	No
Is EHS More than TPQ:	No
Is Containing EHS:	No
How Chemical Is Stored:	Not reported
Max Daily Amt Code:	7
Avg Daily Amt Code:	1
Storage Container Type:	Above ground tank
Storage Pressure Class:	Ambient pressure
Storage Temperature Class:	Ambient temperature
Storage Location:	Not reported
Is Storage Confidential Location:	No
Remark:	Not reported

Facility Id:	4859
CAS Number:	68476346
Chemical Id:	Not reported
Chemical Name:	DIESEL FUEL
EHS Name:	Not reported
Is EHS:	No
Is EHS More than TPQ:	No
Is Containing EHS:	No
How Chemical Is Stored:	Not reported
Max Daily Amt Code:	7
Avg Daily Amt Code:	1
Storage Container Type:	Above ground tank
Storage Pressure Class:	Ambient pressure
Storage Temperature Class:	Ambient temperature
Storage Location:	Not reported

JOHN A. DALSIN & SON, INC. (Continued) **S107729747**

Is Storage Confidential Location: No
Remark: Not reported

Click this hyperlink while viewing on your computer to access
71 additional MN_TIER2: record(s) in the EDR Site Report.

WIMN:
Legislative District: 62A
Status: Inactive
Latitude: 44.95158675
Longitude: -93.24348387
Coordinate Collection Method: Address Matching House Number
Activity: Tank Site
MPCA Id: 2050
Major Watershed: Mississippi River - Twin Cities

Click here to access Minnesota Pollution Control Agency:

MN Financial Assurance 1:
PROGRAM ID: 191560
Township Name: Fort Snelling
Region: 1
Interest Type: Tank site
ADDR ID: 190434
Interest Telephone: NO CORE PI PH.
Preferred ID: 2050
Interest Start Date: 07/23/1992
Interest End Date: 08/28/2006
Activity Flag: N
TMSP Added: 08/28/2006
TMSP Last Update: 11/10/2014 08:17:05
Staff ID Last Update: RGAGLE
Source: CORE
Source ID: 215417
Country Code: USA
FOR State: Not reported
FOR Zone: Not reported
FIPS County Code: 053
Comments: Not reported

PROGRAM ID: 191560
Township Name: Not reported
Region: 1
Interest Type: Deleted Tank Site
ADDR ID: 190434
Interest Telephone: 6127299334
Preferred ID: 2050
Interest Start Date: 07/23/1992
Interest End Date: Not reported
Activity Flag: Not reported
TMSP Added: 07/23/1992
TMSP Last Update: 08/28/2006 12:46:29
Staff ID Last Update: RSUCHAN
Source: TALES

JOHN A. DALSIN & SON, INC. (Continued) **S107729747**

Source ID: 0
Country Code: USA
FOR State: Not reported
FOR Zone: Not reported
FIPS County Code: 053
Comments: Not reported

Latitude Longitude:
Program Id: 191560
Lat/Long ID: 168425
Latitude Degrees: 44
Latitude Minutes: 57
Latitude Seconds: 5.71
Longitude Degrees: -93
Longitude Minutes: 14
Longitude Seconds: 36.54
Collection Date: 03/29/2010 17:52:55
Lat/Long Description: Not reported
TMSP Added: 03/29/2010 18:50:39
TMSP Last Update: 03/29/2010 18:50:39
Staff ID Last Update: MAPT_NC
Coord Source Type: Not reported
Org Name Source: Not reported
Coord Coll Meth: A1
Map Scale Code: Not reported
Source: CORE
Site ID: 215417
Spatial ID: 51373276

Tab Site:
Program Id: 191560
Facility Code: 19
Above or Under Code: 2
Indian Reservation: N
Ust Registration Date: 05/27/1986 00:00:00
Ast Registration Date: Not reported
TMSP Added: 07/23/1992 19:11:05
TMSP Last Update: 05/23/2003 09:21:00
Staff ID Last Update: SYS
Max Monthy Gallons: Not reported
Vapor Recovery Installed: U
Vapor Notif Required: U

O123 **JOHN A DALSIN & SONS INC.(JADCO)** **MN UST** **U003852901**
SW **2830 20TH AVE S** **MN AST** **N/A**
1/8-1/4 **MINNEAPOLIS, MN 55407** **MN MANIFEST**
0.200 mi. **MN WIMN**
1058 ft. **Site 12 of 13 in cluster O** **MN Financial Assurance**

Relative:
Higher

Actual:
849 ft.

UST:

Tank:
MPCA Tank Number: 001
Tank Registration Date: Not reported
Tank Storage Capacity: Not reported
Tank Dual Use: N

JOHN A DALSIN & SONS INC.(JADCO) (Continued) **U003852901**

Tank Status:	**Removed**
Tank Stored Product:	Gasoline
Tank Construction Material:	Bare/Paint/Asph Coat Steel
Tank Cathodic Protection:	None
Piping Cathodic Protection:	None
Piping Material:	Steel/Iron
Second Contain Tank:	Steel/Iron
Second Contain Pipe:	Not reported
Tank Dispenser:	Submersible
Above/ Under Ground:	Under Ground
AST Base Material:	Not reported
Piping Material Description:	Not reported
Unregulated Tank Registration Date:	12/23/1998 00:00:00
Heating Product Flag:	No
Haz Waste Generator Id:	Not reported
Product Replaced Date:	Not reported
Sludge Disposal Facility:	Not reported
Comments:	Not reported
Date Added:	10/10/1999 10:56:30
Date Last Updated:	09/24/2008 14:08:47
Staff Id Who Did The Last Update:	RSUCHAN
In Compliance:	No
Serial Number:	Not reported

Tank Action:

MPCA Tank Number:	001
Above Or Underground:	Under Ground
Tank Action ID:	845844
Contractor Number:	Not reported
Supervisor Number:	Not reported
Tank Action:	Remove Tank
Action Date:	01/29/1999 00:00:00
Action Date Unknown:	Not reported
Corrosion Expert Name:	Not reported
Lab Flag:	Not reported
Date Added:	05/05/2000 08:31:37
Date Last Updated:	05/04/2002 08:42:36
Staff Id Who Did The Last Update:	TANKS

Tank Compartment:

MPCA Tank Number:	001
Above Or Underground:	Under Ground
Compartment Number:	1
Tank Stored Product Code:	14
Tank Stored Product Desc:	GASOLINE
Compartment Cap:	Not reported
Heating:	No
Other Desc:	Not reported
Date Added:	10/10/1999 10:57:59
Date Last Updated:	05/04/2002 08:42:36
Staff Id Who Did The Last Update:	TANKS

Install Remove:

MPCA Tank Number:	001
Number of Dispensers:	Not reported
Tank Construction Material Code:	1
Piping Material:	1

JOHN A DALSIN & SONS INC.(JADCO) (Continued) **U003852901**

Piping Material Desc:	STEEL/IRON
Total Tank Capacity Quantity:	0
Staff Id Who Did The Last Update:	TANKS
INSREM Product:	Gasoline
INSREM Product Description:	GASOLINE
INSREM Action ID:	387882
INSREM Action:	Remove Tank And Pipe
Action Completed Date:	Not reported
Date Added:	10/10/1999 11:03:02
Date Last Updated:	05/04/2002 08:42:36

Tank:

MPCA Tank Number:	002
Tank Registration Date:	Not reported
Tank Storage Capacity:	Not reported
Tank Dual Use:	N
Tank Status:	**Removed**
Tank Stored Product:	Diesel
Tank Construction Material:	Bare/Paint/Asph Coat Steel
Tank Cathodic Protection:	None
Piping Cathodic Protection:	None
Piping Material:	Steel/Iron
Second Contain Tank:	Steel/Iron
Second Contain Pipe:	Not reported
Tank Dispenser:	Submersible
Above/ Under Ground:	Under Ground
AST Base Material:	Not reported
Piping Material Description:	Not reported
Unregulated Tank Registration Date:	12/23/1998 00:00:00
Heating Product Flag:	No
Haz Waste Generator Id:	Not reported
Product Replaced Date:	Not reported
Sludge Disposal Facility:	Not reported
Comments:	Not reported
Date Added:	10/10/1999 10:56:52
Date Last Updated:	09/24/2008 14:08:47
Staff Id Who Did The Last Update:	RSUCHAN
In Compliance:	No
Serial Number:	Not reported

Tank Action:

MPCA Tank Number:	002
Above Or Underground:	Under Ground
Tank Action ID:	845845
Contractor Number:	Not reported
Supervisor Number:	Not reported
Tank Action:	Remove Tank
Action Date:	01/28/1999 00:00:00
Action Date Unknown:	Not reported
Corrosion Expert Name:	Not reported
Lab Flag:	Not reported
Date Added:	05/05/2000 08:31:37
Date Last Updated:	05/04/2002 08:42:36
Staff Id Who Did The Last Update:	TANKS

Tank Compartment:

MPCA Tank Number:	002

JOHN A DALSIN & SONS INC.(JADCO) (Continued) **U003852901**

Above Or Underground:	Under Ground
Compartment Number:	1
Tank Stored Product Code:	10
Tank Stored Product Desc:	DIESEL
Compartment Cap:	Not reported
Heating:	No
Other Desc:	Not reported
Date Added:	10/10/1999 10:58:19
Date Last Updated:	05/04/2002 08:42:36
Staff Id Who Did The Last Update:	TANKS

Install Remove:

MPCA Tank Number:	002
Number of Dispensers:	Not reported
Tank Construction Material Code:	1
Piping Material:	1
Piping Material Desc:	STEEL/IRON
Total Tank Capacity Quantity:	0
Staff Id Who Did The Last Update:	TANKS
INSREM Product:	Diesel
INSREM Product Description:	DIESEL
INSREM Action ID:	387881
INSREM Action:	Remove Tank And Pipe
Action Completed Date:	Not reported
Date Added:	10/10/1999 11:03:02
Date Last Updated:	05/04/2002 08:42:36

Tank:

MPCA Tank Number:	003
Tank Registration Date:	Not reported
Tank Storage Capacity:	Not reported
Tank Dual Use:	N
Tank Status:	**Removed**
Tank Stored Product:	Gasoline
Tank Construction Material:	Bare/Paint/Asph Coat Steel
Tank Cathodic Protection:	None
Piping Cathodic Protection:	None
Piping Material:	Steel/Iron
Second Contain Tank:	Steel/Iron
Second Contain Pipe:	Not reported
Tank Dispenser:	Submersible
Above/ Under Ground:	Under Ground
AST Base Material:	Not reported
Piping Material Description:	Not reported
Unregulated Tank Registration Date:	12/23/1998 00:00:00
Heating Product Flag:	No
Haz Waste Generator Id:	Not reported
Product Replaced Date:	Not reported
Sludge Disposal Facility:	Not reported
Comments:	Not reported
Date Added:	10/10/1999 10:56:37
Date Last Updated:	09/24/2008 14:08:47
Staff Id Who Did The Last Update:	RSUCHAN
In Compliance:	No
Serial Number:	Not reported

JOHN A DALSIN & SONS INC.(JADCO) (Continued) **U003852901**

Tank Action:

MPCA Tank Number:	003
Above Or Underground:	Under Ground
Tank Action ID:	845846
Contractor Number:	Not reported
Supervisor Number:	Not reported
Tank Action:	Remove Tank
Action Date:	01/28/1999 00:00:00
Action Date Unknown:	Not reported
Corrosion Expert Name:	Not reported
Lab Flag:	Not reported
Date Added:	05/05/2000 08:31:37
Date Last Updated:	05/04/2002 08:42:36
Staff Id Who Did The Last Update:	TANKS

Tank Compartment:

MPCA Tank Number:	003
Above Or Underground:	Under Ground
Compartment Number:	1
Tank Stored Product Code:	14
Tank Stored Product Desc:	GASOLINE
Compartment Cap:	Not reported
Heating:	No
Other Desc:	Not reported
Date Added:	10/10/1999 10:58:05
Date Last Updated:	05/04/2002 08:42:36
Staff Id Who Did The Last Update:	TANKS

Install Remove:

MPCA Tank Number:	003
Number of Dispensers:	Not reported
Tank Construction Material Code:	1
Piping Material:	1
Piping Material Desc:	STEEL/IRON
Total Tank Capacity Quantity:	0
Staff Id Who Did The Last Update:	TANKS
INSREM Product:	Gasoline
INSREM Product Description:	GASOLINE
INSREM Action ID:	387880
INSREM Action:	Remove Tank And Pipe
Action Completed Date:	Not reported
Date Added:	10/10/1999 11:03:02
Date Last Updated:	05/04/2002 08:42:36

Tabsite:

Program Interest Id:	207930
Above Or Underground:	Both
Facility Code:	9
Indian Reservation:	No
UST Registration Date:	Not reported
AST Registration Date:	05/14/1999 00:00:00
Date Added:	02/03/1999 08:47:24
Date Last Updated:	01/09/2004 10:26:35
Staff Id Who Did The Last Update:	JHENRY
Max Monthly Gallons:	Not reported

JOHN A DALSIN & SONS INC.(JADCO) (Continued) **U003852901**

Vapor Recovery Installed:	Unknown
Vapor Notify Required:	Unknown

Lat Long:

Program Id:	207930
Latlong ID:	0
Latitude Degrees:	Not reported
Latitude Minutes:	Not reported
Latitude Seconds:	Not reported
Longitude Degrees:	Not reported
Longitude Minutes:	Not reported
Longitude Seconds:	Not reported
Collection Date:	Not reported
LatLong Description:	Not reported
TMSP Added:	01/26/2013 14:39:36
Date Last Updated:	01/26/2013 14:39:36
Staff Id Last Updated:	JBRANDO
Coord Source Type:	Not reported
Org Name Source:	Not reported

Program Id:	207930
Latlong ID:	43159
Latitude Degrees:	44
Latitude Minutes:	57
Latitude Seconds:	5.23
Longitude Degrees:	-93
Longitude Minutes:	14
Longitude Seconds:	37.07
Collection Date:	03/15/2010 18:15:27
LatLong Description:	Not reported
TMSP Added:	08/28/2000 10:32:09
Date Last Updated:	03/15/2010 18:54:12
Staff Id Last Updated:	MAPT_NC
Coord Source Type:	2
Org Name Source:	MPCA

AST:

Tank:

MPCA Tank Number:	1001
Tank Registration Date:	05/14/1999 00:00:00
Tank Dual Use:	N
Tank Storage Capacity:	4000
Tank Status:	Active
Tank Stored Product:	Gasoline
Tank Construction Material:	Bare/Paint/Asph Coat Steel
Tank Cathodic Protection:	Not reported
Piping Cathodic Protection:	Not reported
Piping Material:	Steel/Iron
Secondary Containment Tank:	Doublewall Tank
Second Contain Pipe:	Not reported
Tank Dispenser:	Not reported
Above/Under Ground:	Above Ground
Serial Number:	Not reported
Date Added:	10/10/1999 10:57:26
Date Last Updated:	09/24/2008 14:08:47
AST Base Material:	On Concrete

JOHN A DALSIN & SONS INC.(JADCO) (Continued) **U003852901**

Piping Material Desc:	STEEL/IRON
Unregulated Tank Registration Date:	Not reported
Heating Product Flag:	Not reported
HazWaste Generator Id:	Not reported
Product Replaced Date:	Not reported
Sludge Disposal Facility:	Not reported
Comments:	Not reported
Staff Id Who Did The Last Update:	RSUCHAN
In Compliance:	Yes

Tank Action:

MPCA Tank Number:	1001
Above Or Underground:	Above Ground
Tank Action ID:	595405
Contractor Number:	Not reported
Supervisor Number:	Not reported
Tank Action:	Install Tank
Action Date:	02/04/1999 00:00:00
Action Date Unknown:	Not reported
Corrosion Expert Name:	Not reported
Lab Flag:	Not reported
Date Added:	05/05/2000 08:30:32
Date Last Updated:	05/04/2002 08:42:36
Staff Id Who Did The Last Update:	TANKS

Tank Compartment:

MPCA Tank Number:	1001
Above Or Underground:	Above Ground
Compartment Number:	1
Tank Stored Product Code:	14
Tank Stored Product Desc:	GASOLINE
Compartment Cap:	4000
Heating:	Not reported
Other Desc:	Not reported
Date Added:	10/10/1999 10:59:05
Date Last Updated:	05/04/2002 08:42:36
Staff Id Who Did The Last Update:	TANKS

Tank:

MPCA Tank Number:	1002
Tank Registration Date:	05/14/1999 00:00:00
Tank Dual Use:	N
Tank Storage Capacity:	4000
Tank Status:	Active
Tank Stored Product:	Diesel
Tank Construction Material:	Bare/Paint/Asph Coat Steel
Tank Cathodic Protection:	Not reported
Piping Cathodic Protection:	Not reported
Piping Material:	Steel/Iron
Secondary Containment Tank:	Doublewall Tank
Second Contain Pipe:	Not reported
Tank Dispenser:	Not reported
Above/Under Ground:	Above Ground
Serial Number:	Not reported
Date Added:	10/10/1999 10:57:26
Date Last Updated:	09/24/2008 14:08:47

JOHN A DALSIN & SONS INC.(JADCO) (Continued) **U003852901**

AST Base Material:	On Concrete
Piping Material Desc:	STEEL/IRON
Unregulated Tank Registration Date:	Not reported
Heating Product Flag:	Not reported
HazWaste Generator Id:	Not reported
Product Replaced Date:	Not reported
Sludge Disposal Facility:	Not reported
Comments:	Not reported
Staff Id Who Did The Last Update:	RSUCHAN
In Compliance:	Yes

Tank Action:

MPCA Tank Number:	1002
Above Or Underground:	Above Ground
Tank Action ID:	595406
Contractor Number:	Not reported
Supervisor Number:	Not reported
Tank Action:	Install Tank
Action Date:	02/04/1999 00:00:00
Action Date Unknown:	Not reported
Corrosion Expert Name:	Not reported
Lab Flag:	Not reported
Date Added:	05/05/2000 08:30:32
Date Last Updated:	05/04/2002 08:42:36
Staff Id Who Did The Last Update:	TANKS

MPCA Tank Number:	1002
Above Or Underground:	Above Ground
Tank Action ID:	825443
Contractor Number:	Not reported
Supervisor Number:	Not reported
Tank Action:	Install Tank
Action Date:	02/04/1999 00:00:00
Action Date Unknown:	Not reported
Corrosion Expert Name:	Not reported
Lab Flag:	Not reported
Date Added:	05/05/2000 08:30:35
Date Last Updated:	05/04/2002 08:42:36
Staff Id Who Did The Last Update:	TANKS

Tank Compartment:

MPCA Tank Number:	1002
Above Or Underground:	Above Ground
Compartment Number:	1
Tank Stored Product Code:	10
Tank Stored Product Desc:	DIESEL
Compartment Cap:	4000
Heating:	Not reported
Other Desc:	Not reported
Date Added:	10/10/1999 10:59:05
Date Last Updated:	05/04/2002 08:42:36
Staff Id Who Did The Last Update:	TANKS

Tabsite:

Program Interest Id:	207930
Above Or Underground:	Both

JOHN A DALSIN & SONS INC.(JADCO) (Continued) **U003852901**

Facility Code:	9
Indian Reservation:	No
UST Registration Date:	Not reported
AST Registration Date:	05/14/1999 00:00:00
Date Added:	02/03/1999 08:47:24
Date Last Updated:	01/09/2004 10:26:35
Staff Id Who Did The Last Update:	JHENRY
Max Monthly Gallons:	Not reported
Vapor Recovery Installed:	Unknown
Vapor Notify Required:	Unknown

Lat Long:

Program Id:	207930
Latlong ID:	0
Latitude Degrees:	Not reported
Latitude Minutes:	Not reported
Latitude Seconds:	Not reported
Longitude Degrees:	Not reported
Longitude Minutes:	Not reported
Longitude Seconds:	Not reported
Collection Date:	Not reported
LatLong Description:	Not reported
TMSP Added:	01/26/2013 14:39:36
Date Last Updated:	01/26/2013 14:39:36
Staff Id Last Updated:	JBRANDO
Coord Source Type:	Not reported
Org Name Source:	Not reported

Program Id:	207930
Latlong ID:	43159
Latitude Degrees:	44
Latitude Minutes:	57
Latitude Seconds:	5.23
Longitude Degrees:	-93
Longitude Minutes:	14
Longitude Seconds:	37.07
Collection Date:	03/15/2010 18:15:27
LatLong Description:	Not reported
TMSP Added:	08/28/2000 10:32:09
Date Last Updated:	03/15/2010 18:54:12
Staff Id Last Updated:	MAPT_NC
Coord Source Type:	2
Org Name Source:	MPCA

Click this hyperlink while viewing on your computer to access additional MN AST: detail in the EDR Site Report.

MANIFEST:

Year:	2014
Waste activity:	Generation, VSQG
Preferred id:	MND009770587
Region desc:	Metro Region
NAICS code:	23832
SIC code:	1721
Mail address:	2830 20th Ave S
Mail city:	Minneapolis, MN 55407

JOHN A DALSIN & SONS INC.(JADCO) (Continued) **U003852901**

Contact:	Barbara Dalsin
Phone:	(952)888-8358

Year:	2013
Waste activity:	Generation, SQG
Preferred id:	MND009770587
Region desc:	Metro Region
NAICS code:	23832
SIC code:	1721
Mail address:	2830 20th Ave S
Mail city:	Minneapolis, MN 55407
Contact:	Barbara Dalsin
Phone:	(952)888-8358

WIMN:

Legislative District:	62A
Status:	Active
Latitude:	44.95156174
Longitude:	-93.24363925
Coordinate Collection Method:	Address Matching House Number
Activity:	Multiple Activities
MPCA Id:	Multiple Activities
Major Watershed:	Mississippi River - Twin Cities

Click here to access Minnesota Pollution Control Agency:

MN Financial Assurance 1:

PROGRAM ID:	207930
Township Name:	Not reported
Region:	1
Interest Type:	Tank site
ADDR ID:	445490
Interest Telephone:	NO CORE PI PH.
Preferred ID:	20967
Interest Start Date:	02/03/1999
Interest End Date:	Not reported
Activity Flag:	Y
TMSP Added:	10/08/2008
TMSP Last Update:	10/08/2008 15:04:11
Staff ID Last Update:	CMCLAIN
Source:	CORE
Source ID:	38893
Country Code:	USA
FOR State:	Not reported
FOR Zone:	Not reported
FIPS County Code:	053
Comments:	Not reported

PROGRAM ID:	207930
Township Name:	Not reported
Region:	1
Interest Type:	Deleted Tank Site
ADDR ID:	445490
Interest Telephone:	6127299334
Preferred ID:	20967
Interest Start Date:	02/03/1999

JOHN A DALSIN & SONS INC.(JADCO) (Continued) **U003852901**

Interest End Date:	Not reported
Activity Flag:	Y
TMSP Added:	02/03/1999
TMSP Last Update:	10/08/2008 15:04:11
Staff ID Last Update:	CMCLAIN
Source:	TALES
Source ID:	0
Country Code:	USA
FOR State:	Not reported
FOR Zone:	Not reported
FIPS County Code:	053
Comments:	Not reported

Latitude Longitude:

Program Id:	207930
Lat/Long ID:	0
Latitude Degrees:	Not reported
Latitude Minutes:	Not reported
Latitude Seconds:	Not reported
Longitude Degrees:	Not reported
Longitude Minutes:	Not reported
Longitude Seconds:	Not reported
Collection Date:	Not reported
Lat/Long Description:	Not reported
TMSP Added:	01/26/2013 14:39:36
TMSP Last Update:	01/26/2013 14:39:36
Staff ID Last Update:	JBRANDO
Coord Source Type:	Not reported
Org Name Source:	Not reported
Coord Coll Meth:	Not reported
Map Scale Code:	Not reported
Source:	TALES
Site ID:	38893
Spatial ID:	55059344

Program Id:	207930
Lat/Long ID:	43159
Latitude Degrees:	44
Latitude Minutes:	57
Latitude Seconds:	5.23
Longitude Degrees:	-93
Longitude Minutes:	14
Longitude Seconds:	37.07
Collection Date:	03/15/2010 18:15:27
Lat/Long Description:	Not reported
TMSP Added:	08/28/2000 10:32:09
TMSP Last Update:	03/15/2010 18:54:12
Staff ID Last Update:	MAPT_NC
Coord Source Type:	2
Org Name Source:	MPCA
Coord Coll Meth:	A1
Map Scale Code:	E
Source:	CORE
Site ID:	38893
Spatial ID:	55059344

JOHN A DALSIN & SONS INC.(JADCO) (Continued) **U003852901**

Tab Site:

Program Id:	207930
Facility Code:	9
Above or Under Code:	3
Indian Reservation:	N
Ust Registration Date:	Not reported
Ast Registration Date:	05/14/1999 00:00:00
TMSP Added:	02/03/1999 08:47:24
TMSP Last Update:	01/09/2004 10:26:35
Staff ID Last Update:	JHENRY
Max Monthy Gallons:	Not reported
Vapor Recovery Installed:	U
Vapor Notif Required:	U

O124 **DALSIN (JOHN A) & SON INC** **RCRA-CESQG** **1004728079**
SW **2830 20TH AVE S** **MND009770587**
1/8-1/4 **MINNEAPOLIS, MN 55407**
0.200 mi.
1058 ft. **Site 13 of 13 in cluster O**

Relative:
Higher

Actual:
849 ft.

RCRA-CESQG:

Date form received by agency:	01/31/2013
Facility name:	DALSIN (JOHN A) & SON INC
Facility address:	2830 20TH AVE S MINNEAPOLIS, MN 55407
EPA ID:	MND009770587
Contact:	BARBARA DALSIN
Contact address:	2830 20TH AVE S MINNEAPOLIS, MN 55407
Contact country:	US
Contact telephone:	(952) 888-8358
Contact email:	Not reported
EPA Region:	05
Classification:	Conditionally Exempt Small Quantity Generator
Description:	Handler: generates 100 kg or less of hazardous waste per calendar month, and accumulates 1000 kg or less of hazardous waste at any time; or generates 1 kg or less of acutely hazardous waste per calendar month, and accumulates at any time: 1 kg or less of acutely hazardous waste; or 100 kg or less of any residue or contaminated soil, waste or other debris resulting from the cleanup of a spill, into or on any land or water, of acutely hazardous waste; or generates 100 kg or less of any residue or contaminated soil, waste or other debris resulting from the cleanup of a spill, into or on any land or water, of acutely hazardous waste during any calendar month, and accumulates at any time: 1 kg or less of acutely hazardous waste; or 100 kg or less of any residue or contaminated soil, waste or other debris resulting from the cleanup of a spill, into or on any land or water, of acutely hazardous waste

Owner/Operator Summary:

Owner/operator name:	DALSIN JOHN A & SON INC
Owner/operator address:	2830 20TH AVE S MINNEAPOLIS, MN 55407
Owner/operator country:	US
Owner/operator telephone:	(952) 888-8358
Legal status:	Private

DALSIN (JOHN A) & SON INC (Continued) **1004728079**

Owner/Operator Type: Operator
Owner/Op start date: 07/26/1999
Owner/Op end date: Not reported

Owner/operator name: DALSIN JOHN A & SON INC
Owner/operator address: 2830 20TH AVE S
MINNEAPOLIS, MN 55407
Owner/operator country: US
Owner/operator telephone: (952) 888-8358
Legal status: Private
Owner/Operator Type: Owner
Owner/Op start date: 07/26/1999
Owner/Op end date: Not reported

Handler Activities Summary:
U.S. importer of hazardous waste: No
Mixed waste (haz. and radioactive): No
Recycler of hazardous waste: No
Transporter of hazardous waste: No
Treater, storer or disposer of HW: No
Underground injection activity: No
On-site burner exemption: No
Furnace exemption: No
Used oil fuel burner: No
Used oil processor: No
User oil refiner: No
Used oil fuel marketer to burner: No
Used oil Specification marketer: No
Used oil transfer facility: No
Used oil transporter: No

. Waste code: D000
. Waste name: Not Defined

. Waste code: D001
. Waste name: IGNITABLE WASTE

. Waste code: D002
. Waste name: CORROSIVE WASTE

Historical Generators:
Date form received by agency: 07/25/1988
Site name: DALSIN (JOHN A) & SON INC
Classification: Conditionally Exempt Small Quantity Generator

. Waste code: D000
. Waste name: Not Defined

. Waste code: D001
. Waste name: IGNITABLE WASTE

. Waste code: D002
. Waste name: CORROSIVE WASTE

Violation Status: No violations found

V125 **STRAUGHAN HARDWARE** **MN LUST** **S106032513**
North **2200 TO 2204 E 25TH ST** **MN Financial Assurance** **N/A**
1/8-1/4 **MINNEAPOLIS, MN 55415** **MN WIMN**
0.206 mi.
1087 ft. **Site 4 of 4 in cluster V**

Relative:
Lower

Actual:
839 ft.

LUST:

Leak ID:	15342
MNPCA ID:	269957
Site ID:	248797
Source:	CORE
Interest Type:	Leak Site
Interest Phone:	NO CORE PI PH.
Interest Start Date:	08/06/2003 00:00:00
Interest End Date:	12/05/2006 07:34:29
Release Discovered Date:	07/31/2003
Leak Reported Date:	07/31/2003
Leak Site:	Leak Site - Tank and Petroleum Contamination
File Archive Box:	Not reported
File Archive Lot:	Not reported
Soil Digout Date:	Not reported
Cubic Yards Excavated:	Not reported
Conditional Closure Date:	Not reported
Complete Site Closure Date:	**12/17/2003 00:00:00**
Contaminated Soils Remaining:	Yes
Enforcement Action Begin Date:	08/13/2003
Lust Trust Eligible:	No
Offsite Contamination:	Unknown
Reimbursement Awarded:	No
Std Letter Response Date:	08/19/2003
Surface Water Impact:	No
Utility Project Flag:	No
TMSP Added:	08/06/2003 10:10:44
TMSP Last Update:	04/24/2015 11:56:59
Staff Id Last Update:	BSCHULL
Release From AST:	No
Release From UST:	Yes
Tank Registration Status Code:	F
VPIC Application Date:	Not reported
VPIC Acres:	Not reported
Addr Id:	385634
Township Name:	Fort Snelling
Active Flag:	Yes
Country Code:	USA
Foreign State:	Not reported
Foreign Zone:	Not reported
State County Code:	MN
Vapor Intrusion Checked Flag:	Not reported
Soil Gas Data Collected Flag:	Not reported
Soil Gas Action Level Flag:	Not reported
Sub Slab Sample Collected Flag:	Not reported
Indoor Air Collected Flag:	Not reported
Vapor Intrusion Action Flag:	Not reported
Vapor Intrusion Comments:	Not reported
Soil Gas Data Comments:	Not reported
Comments:	Not reported

Leak GW Info:

MN PCA ID:	269957
Dw Supply Contam:	Not reported

STRAUGHAN HARDWARE (Continued) **S106032513**

Free Product Observed:	Not reported
Free Product Thickness:	Not reported
Ground Water Contam:	Yes
GW Cleanup Goal:	Not reported
Gw Exceeds Cleanup Goal:	Not reported
Cleanup Goal Achieved:	Not reported
Water Supply Exceeds Ral:	Not reported
Well Type Code:	Not reported
Impacted Aquifer Code:	Not reported
TMSP Added:	12/10/2003 10:52:28
TMSP Last Update:	12/10/2003 10:52:28
Staff Id Last Update:	JEBERTZ
Mtbe Present Now:	Not reported
Mtbe Present Historically:	Not reported
Mtbe High Ug Per Liter Char:	Not reported
Mtbe High Ug Per Liter Numb:	Not reported
Mtbe High Level Date:	Not reported
Free Product At Close:	Not reported
Staff Id Ass:	Not reported
PWS Well:	Not reported
Prot Flag:	Not reported
Sens Flag:	Not reported

Leak Product Released:

MN PCA ID:	269957
Prod Released Sequence Id:	41676
Leak Product:	Diesel
Tmsp Added:	12/10/2003 10:53:40
Tmsp Last_updt:	12/10/2003 10:53:40
Staff Id Last Updt:	JEBERTZ

MN Financial Assurance 1:

PROGRAM ID:	269957
Township Name:	Not reported
Region:	1
Interest Type:	Deleted Leak Site
ADDR ID:	385634
Interest Telephone:	Not reported
Preferred ID:	15342
Interest Start Date:	08/06/2003
Interest End Date:	Not reported
Activity Flag:	Not reported
TMSP Added:	08/06/2003
TMSP Last Update:	12/05/2006 07:34:29
Staff ID Last Update:	RSUCHAN
Source:	TALES
Source ID:	0
Country Code:	USA
FOR State:	Not reported
FOR Zone:	Not reported
FIPS County Code:	053
Comments:	Not reported

PROGRAM ID:	269957
Township Name:	Fort Snelling
Region:	1
Interest Type:	Leak Site

STRAUGHAN HARDWARE (Continued) **S106032513**

ADDR ID:	385634
Interest Telephone:	NO CORE PI PH.
Preferred ID:	15342
Interest Start Date:	08/06/2003
Interest End Date:	12/05/2006
Activity Flag:	N
TMSP Added:	12/05/2006
TMSP Last Update:	11/10/2014 08:17:05
Staff ID Last Update:	RGAGLE
Source:	CORE
Source ID:	248797
Country Code:	USA
FOR State:	Not reported
FOR Zone:	Not reported
FIPS County Code:	053
Comments:	Not reported

Latitude Longitude:

Program Id:	269957
Lat/Long ID:	12829
Latitude Degrees:	44
Latitude Minutes:	57
Latitude Seconds:	26.7101
Longitude Degrees:	-93
Longitude Minutes:	14
Longitude Seconds:	26.5437
Collection Date:	Not reported
Lat/Long Description:	Not reported
TMSP Added:	08/03/2004 12:34:16
TMSP Last Update:	08/03/2004 12:34:16
Staff ID Last Update:	RSUCHAN
Coord Source Type:	Not reported
Org Name Source:	Not reported
Coord Coll Meth:	IU
Map Scale Code:	Not reported
Source:	TALES
Site ID:	248797
Spatial ID:	51861048

Program Id:	269957
Lat/Long ID:	135034
Latitude Degrees:	44
Latitude Minutes:	57
Latitude Seconds:	28.04
Longitude Degrees:	-93
Longitude Minutes:	14
Longitude Seconds:	25.53
Collection Date:	07/15/2008 16:19:07
Lat/Long Description:	Not reported
TMSP Added:	12/05/2006 07:34:52
TMSP Last Update:	07/15/2008 16:19:07
Staff ID Last Update:	MAPTOOL
Coord Source Type:	Not reported
Org Name Source:	Not reported
Coord Coll Meth:	DM
Map Scale Code:	Not reported
Source:	CORE

STRAUGHAN HARDWARE (Continued) **S106032513**

Site ID: 248797
Spatial ID: 51861048

Staff Name:
Program Id: 269957
Staff Sequence ID: 39282
Staff Type: Not reported
Staff Name: Not reported
TMSP Added: 08/06/2003 10:10:49
TMSP Last Update: 01/20/2012 10:39:38
Staff ID Last Update: RSUCHAN
Last Name: Not reported
First Name: Not reported
Middle Initial: Not reported
Functional Area Code: LPM
Staff ID Number: 3226

WIMN:
Legislative District: 63A
Status: Inactive
Latitude: 44.95779067
Longitude: -93.24042749
Coordinate Collection Method: Digitized - Map Tool
Activity: Leak Site
MPCA Id: 15342
Major Watershed: Mississippi River - Twin Cities

Click here to access Minnesota Pollution Control Agency:

X126 **MINNEAPOLIS SOUTHSIDE TRANSFER STATION** **MN LS** **S106634677**
SW **2850 20TH AVE S** **MN WIMN** **N/A**
1/8-1/4 **MINNEAPOLIS, MN 55407**
0.206 mi.
1089 ft. **Site 1 of 6 in cluster X**

Relative:
Higher

Actual:
849 ft.

MN LS:
Link ID: 1085
EPA ID: Not reported
MPCA ID: SW-41
Method: I1
CERCLIS: No
National Priorities List: No
PLP: No
Voluntary Cleanup & Investigation: No
RCRA Treatment Storage & Disposal: No
RCRA Generator: No
Solid Waste Permit: Yes
Dumps: No
No Further Remedial Action Planned: No
Delisted From PLP By MPCA: No
LCP: No
Brownfield: No
Entity Type: SW_PERM

WIMN:

MINNEAPOLIS SOUTHSIDE TRANSFER STATION (Continued) **S106634677**

Legislative District:	62A
Status:	Active
Latitude:	44.95142444
Longitude:	-93.24364355
Coordinate Collection Method:	Address Matching House Number
Activity:	Air Permit
MPCA Id:	05301187
Major Watershed:	Mississippi River - Twin Cities

Click here to access Minnesota Pollution Control Agency:

Legislative District:	62A
Status:	Active
Latitude:	44.95041656
Longitude:	-93.24443816
Coordinate Collection Method:	Digitized-DRG
Activity:	Multiple Activities
MPCA Id:	Multiple Activities
Major Watershed:	Mississippi River - Twin Cities

Click here to access Minnesota Pollution Control Agency:

X127 **MINNEAPOLIS SOUTHSIDE TRANSFER STATION** **MN LS** **1005888373**
SW **2850 20TH AVE S** **N/A**
1/8-1/4 **MINNEAPOLIS, MN 55407**
0.206 mi.
1089 ft. **Site 2 of 6 in cluster X**

Relative:
Higher

Actual:
849 ft.

MN LS:

Link ID:	6187
EPA ID:	Not reported
MPCA ID:	VP19010
Method:	I1
CERCLIS:	No
National Priorities List:	No
PLP:	No
Voluntary Cleanup & Investigation:	Yes
RCRA Treatment Storage & Disposal:	No
RCRA Generator:	No
Solid Waste Permit:	No
Dumps:	No
No Further Remedial Action Planned:	No
Delisted From PLP By MPCA:	No
LCP:	No
Brownfield:	No
Entity Type:	VIC

X128
SW
1/8-1/4
0.206 mi.
1089 ft.

PHILLIPS BIOMASS PROJECT
2850 20TH AVENUE SOUTH
MINNEAPOLIS, MN 55407

Site 3 of 6 in cluster X

MN SRS **S106464653**
MN LIENS **N/A**
MN VIC

Relative:
Higher

Actual:
849 ft.

MN SRS:

Facility ID:	VP19010
SEC Address:	Not reported
Link Id:	6187
Facility Type:	Other
Active:	False
Pay Complete:	False
MPCA Region:	Metro
Size Acres:	1.6
HRS Score:	Not reported
Enforcement Lead Agency:	MPCA
Federal Defferal Plot:	False
Petroleum Brownfields Prog?:	False
Emergency:	False
Site Classification:	False
RD/RA:	False
RL/FS:	False
Fund financed:	False
Npl:	False
Plp:	False
District:	Metro
Program Referred from:	Not reported
Program Interest:	VIC
Physical Location:	Not reported
Natural Source damage:	False
Clean up Cost:	Not reported
Indian Reservation:	False
Reserve Name:	Not reported
MPCA Owned Wells at site:	False
Created By:	Pjensen
Date Created:	05/11/2004
Date Last Updated:	08/16/2007
Federal Facility:	False
Primary Funding Source:	Not reported
EPA Id:	Not reported
MPCA Id:	Not reported
Alpha Sort:	Not reported
Legal Distt:	61A
Congressional Distt:	Not reported
Public Land Survey Method:	Not reported
Map Scale For PLS Locational Data:	Not reported
Township 2:	Not reported
Range:	Not reported
PLS Township Suffix:	Not reported
section:	Not reported
PLS Qtr Section (160 Acres):	Not reported
PLS Qtr-Qtr Section (40 Acres):	Not reported
Pls Qtr-Qtr-Qtr Section (10 Acres):	Not reported
Pls Qtr-Qtr-Qtr-Qtr Secion (2.5 Acres):	Not reported
Quad:	Not reported
NAD Number:	83
Desc Of UTM Coord Pt:	Not reported
UTM Coord Pt Data Source:	Not reported

PHILLIPS BIOMASS PROJECT (Continued) **S106464653**

Org Providing UTM Coord Point Data:	Not reported
mpcapgmac:	Not reported
Utm Coord Pt Data Collection Method:	Not reported
Date Of Utm Coord Pt Data Collection:	Not reported
COL Date Qual:	Not reported
Map Scale:	Not reported
verifmeth:	Not reported
horizref:	Not reported
Utm Source:	U
Utm Method:	M1
Utm Scale:	A
Utm Accuracy:	U
Utm East:	480740.90999999997
Utm North:	4977530
Utm Zone:	15
Basin Code:	Not reported
Major Watershed:	Not reported
Minor Watershed:	Not reported
Public Land Survey Method 2:	Not reported
Map Scale For PLS Locational Data 2:	Not reported
Township 2:	Not reported
Range 2:	Not reported
PLS Township Suffix 2:	Not reported
Section 2:	Not reported
PLS Qtr Section (160 Acres) 2:	Not reported
PLS Qtr-Qtr Section (40 Acres) 2:	Not reported
PLS Qtr-Qtr Section (10 Acres) 2:	Not reported
PLS Qtr-Qtr Section (2.5 Acres) 2:	Not reported
Quad 2:	Not reported
File Location:	Archival Storage
VIC Application GIS:	False

Notes: Not reported

Contact Type:	Staff PL/PM (Project Leader/Project Manager)s
Company Name:	MPCA
Contact Address:	520 Lafayette Rd N
Contact Address 2:	Not reported
Contact City,St,Zip:	St. Paul, MN 551554194
Contact Province:	Not reported
Contact Country:	Not reported
Contact Postal code:	Not reported
Contact Phone:	(651) 757-3080
Contact Phone Ext:	Not reported
Contact Fax:	6512969707
Contact E-mail:	karen.kromar@state.mn.us
Contact Cell Phone:	Not reported
Contact Information Last Updated:	2003-06-19 00:00:00
Misc Contact Info:	Not reported
Receive Invoice:	F
Staff Id Num:	3316

Contact Type:	Voluntary Party
Company Name:	The Green Institute
Contact Address:	2801 21st Avenue South, Suite 110
Contact Address 2:	Not reported
Contact City,St,Zip:	Minneapolis, MN 55407
Contact Province:	Not reported
Contact Country:	Not reported

PHILLIPS BIOMASS PROJECT (Continued) **S106464653**

Contact Postal code:	Not reported
Contact Phone:	6122787117
Contact Phone Ext:	Not reported
Contact Fax:	6122787101
Contact E-mail:	cnelson@greeninstitute.org
Contact Cell Phone:	Not reported
Contact Information Last Updated:	2004-05-12 00:00:00
Misc Contact Info:	Not reported
Receive Invoice:	T
Staff Id Num:	Not reported

Contact Type:	Owner
Company Name:	City of Minneapolis Public Works
Contact Address:	309 Second Avenue S., #201
Contact Address 2:	Not reported
Contact City,St,Zip:	Minneapolis, MN 55401
Contact Province:	Not reported
Contact Country:	Not reported
Contact Postal code:	Not reported
Contact Phone:	6126732402
Contact Phone Ext:	Not reported
Contact Fax:	Not reported
Contact E-mail:	steve.kotke@ci.minneapolis.mn.us
Contact Cell Phone:	Not reported
Contact Information Last Updated:	2004-05-12 00:00:00
Misc Contact Info:	Not reported
Receive Invoice:	F
Staff Id Num:	Not reported

Contact Type:	Consultant
Company Name:	Barr Engineering
Contact Address:	4700 West 7th Street
Contact Address 2:	Not reported
Contact City,St,Zip:	Minneapolis, MN 55435
Contact Province:	Not reported
Contact Country:	Not reported
Contact Postal code:	Not reported
Contact Phone:	9528322740
Contact Phone Ext:	Not reported
Contact Fax:	9528322601
Contact E-mail:	edott@barr.com
Contact Cell Phone:	Not reported
Contact Information Last Updated:	2004-05-12 00:00:00
Misc Contact Info:	Not reported
Receive Invoice:	F
Staff Id Num:	Not reported

Contact Type:	Former Staff TA
Company Name:	MPCA
Contact Address:	520 Lafayette Rd N
Contact Address 2:	Not reported
Contact City,St,Zip:	St. Paul, MN 551554194
Contact Province:	Not reported
Contact Country:	Not reported
Contact Postal code:	Not reported
Contact Phone:	(651) 757-8330
Contact Phone Ext:	Not reported

PHILLIPS BIOMASS PROJECT (Continued) **S106464653**

Contact Fax:	6512969707
Contact E-mail:	Karlenee.French-Raschig@state.mn.us
Contact Cell Phone:	Not reported
Contact Information Last Updated:	2004-05-12 00:00:00
Misc Contact Info:	Not reported
Receive Invoice:	F
Staff Id Num:	6743

Contaminant Id:	00-00-0
Contaminated Media:	Ground Water
Req Cleanup Concluded:	Not reported
Cleanup Lvl Measure Units:	Not reported
Basis For Req Cleanup Lvl:	Not reported
Max Residual Contamination:	Not reported
Date Info Last Updated:	2005-10-18 00:00:00

Facid:	VP19010
Event:	149
Additional Information:	None Entered
Start Date:	Not reported
End Date:	2005-11-16 00:00:00
Planned Start Date:	Not reported
Planned End Date:	Not reported
Date Info Last Updated:	2005-11-16 00:00:00
Record Number:	24463

Facid:	VP19010
Event:	VIC Program Participation Dates (Start/End)
Additional Information:	None Entered
Start Date:	2004-05-11 00:00:00
End Date:	2005-11-16 00:00:00
Planned Start Date:	Not reported
Planned End Date:	Not reported
Date Info Last Updated:	2004-05-12 00:00:00
Record Number:	18535

Facid:	VP19010
GW Recepts Prot by Rem Actn:	Not reported
Ecological receptors present:	False
Type of ecological receptors:	Not reported
Acres of contaminated soil:	Not reported
Volume of contaminated soil:	Not reported
Acres of surface water impacted:	Not reported
Acres of wetland impacted:	Not reported
Acres of sediment impacted:	Not reported
GW Plume Area Acres:	Not reported
Cleanup Conducted:	False
Acres of Contam Soil remediate:	Not reported
Volume of Soil Cleaned:	Not reported
# Municipal wells contamd:	Not reported
# Dom wells contam:	Not reported
# People Impct SW intake contam:	Not reported
# Drums Revolved from site:	Not reported
Yr Soil Remediated:	Not reported
Acres of Soil w/ Restrict Access:	Not reported
Yr IC remedy complete:	Not reported
Yr GW remedy completed:	Not reported

PHILLIPS BIOMASS PROJECT (Continued) **S106464653**

Year GWIC completed:	Not reported
Acres of wetland of sediment remediated:	Not reported
Public financing:	False
Assurance help:	False
Land use Classfn At Site:	Not reported
Land use Vicinity Of Site:	Not reported
Deed notif Present On Site:	False
Restrictive Covenant Present:	False
Restrictions: Not reported	
GW Pump and Treat Used at site:	False
Quaternary Perched:	False
Quaternary Water Table:	False
Quaternary Confined:	False
Cretaceous:	False
Plattville:	False
St. peter:	False
Prairie Duchien:	False
Jordan:	False
Ironton/Galesville:	False
Mt Simon Hinckley:	False
Precambrian Undefferentiated:	False
Other/Unknown Aquifier:	False
Date Info Last Updated:	2005-10-18 00:00:00
Inst Control Info Updated:	2005-10-18 00:00:00
Inst Control Filed Location:	Not reported
SW Classification (Primary):	Not reported
SW Classification (Secondary):	Not reported
Miscellaneous: Not reported	
SW Comments:	Not reported

LIENS:

Facility Id:	VP19010
Facility Type:	Other
Program:	VIC
File Loc:	Archival Storage
Deed Notification:	False
Environmental Covenant:	False
Restrictive or Env Covenant Desc:	Not reported
Restrictive Covenant:	False
IC Update:	10/18/2005
IC Filing Loc:	Not reported
Event Desc:	Not reported
Start Date:	Not reported
End Date:	Not reported
Add Info:	Not reported
Notes:	Not reported

MN Voluntary Investigation Cleanup Program:

Facility ID:	VP19010
Facility Type:	Other
Facility Address 2:	Not reported
Core Program Interest Id:	337426
Link Id:	6187
Active:	False
Pay Complete:	False

PHILLIPS BIOMASS PROJECT (Continued) **S106464653**

MPCA Region:	Metro
Size Acres:	1.6
HRS Score:	Not reported
Enforcement Lead Agency:	MPCA
Federal Defferal Plot:	False
Petroleum Brownfields Prog?:	False
Emergency:	False
Site Classification:	False
RD/RA:	False
RL/FS:	False
Fund financed:	False
Npl:	False
Plp:	False
District:	Metro
Program Reffered from:	Not reported
Program Interest:	VIC
Physical Location:	Not reported
Natural Source damage:	False
Clean up Cost:	Not reported
Indian Reservation:	False
Reservation Name:	Not reported
MPCA Owned Wells at site:	False
Created By:	Pjensen
Date Created:	05/11/2004
Date Last Updated:	08/16/2007
Federal Facility:	False
Primary Funding Source:	Not reported
EPA Id:	Not reported
MPCA Id:	Not reported
Alpha Sort:	Not reported
Legal Distt:	61A
Congressional Dist:	Not reported
Scale Of Map Used Pls Loc Data:	Not reported
Township:	Not reported
Range:	Not reported
Range East West:	Not reported
Section:	Not reported
Pls Qtr Section (160 Acres):	Not reported
Pls Qtr Qtr Section (40 Acres):	Not reported
Pls Qtr-Qtr-Qtr Section (10 Acres):	Not reported
Pls Qtr-Qtr-Qtr-Qtr Section (2.5 Acres):	Not reported
Quad:	Not reported
NAD Number:	83
Desc Of UTM Coord Pt:	Not reported
UTM Coord Pt Data Source:	Not reported
Org Providing The UTM Coord Point Data:	Not reported
Method For Loc Public Land Survey:	Not reported
Method Of Utm Coord Pt Data Collection:	Not reported
Date Of Utm Coord Pt Data Collection:	Not reported
COL Date Qual:	Not reported
Map Scale:	Not reported
Verification Method:	Not reported
horizref:	Not reported
Utm Source:	U
Utm Method:	M1
Utm Scale:	A
Utm Accuracy:	U

PHILLIPS BIOMASS PROJECT (Continued) **S106464653**

Utm East:	480740.90999999997
Utm North:	4977530
Utm Zone:	15
Basin Code:	Not reported
Major Watershed:	Not reported
Major Watershed:	Not reported
Method For Loc Public Land Survey:	Not reported
Scale Of Map Used Pls Loc Data:	Not reported
Township 2:	Not reported
Range 2:	Not reported
Range East West:	Not reported
Section 2:	Not reported
Pls Qtr Section (160 Acres) 2:	Not reported
Pls Qtr Qtr Section (40 Acres)2:	Not reported
Pls Qtr Qtr Qtr Section (10 Acres)2:	Not reported
Pls Qtr Qtr Qtr Qtr Section (2.5 Acres) 2:	Not reported
Quad 2:	Not reported
File Location:	Archival Storage
GIS Application GIS:	False
Notes:	Not reported
Contact Type:	Staff PL/PM (Project Leader/Project Manager)s
Company Name:	MPCA
Contact Address:	520 Lafayette Rd N
Contact Address 2:	Not reported
Contact City,St,Zip:	St. Paul, MN 551554194
Contact Province:	Not reported
Contact Country:	Not reported
Contact Postal code:	Not reported
Contact Phone:	(651) 757-3080
Contact Phone Ext:	Not reported
Contact Fax:	6512969707
Contact E-mail:	karen.kromar@state.mn.us
Contact Cell Phone:	Not reported
Contact Information Last Updated:	2003-06-19 00:00:00
Misc Contact Info:	Not reported
Receive Invoice:	F
Staff Id Num:	3316

Contact Type:	Voluntary Party
Company Name:	The Green Institute
Contact Address:	2801 21st Avenue South, Suite 110
Contact Address 2:	Not reported
Contact City,St,Zip:	Minneapolis, MN 55407
Contact Province:	Not reported
Contact Country:	Not reported
Contact Postal code:	Not reported
Contact Phone:	6122787117
Contact Phone Ext:	Not reported
Contact Fax:	6122787101
Contact E-mail:	cnelson@greeninstitute.org
Contact Cell Phone:	Not reported
Contact Information Last Updated:	2004-05-12 00:00:00
Misc Contact Info:	Not reported
Receive Invoice:	T
Staff Id Num:	Not reported

Contact Type:	Owner

PHILLIPS BIOMASS PROJECT (Continued) **S106464653**

Company Name:	City of Minneapolis Public Works
Contact Address:	309 Second Avenue S., #201
Contact Address 2:	Not reported
Contact City,St,Zip:	Minneapolis, MN 55401
Contact Province:	Not reported
Contact Country:	Not reported
Contact Postal code:	Not reported
Contact Phone:	6126732402
Contact Phone Ext:	Not reported
Contact Fax:	Not reported
Contact E-mail:	steve.kotke@ci.minneapolis.mn.us
Contact Cell Phone:	Not reported
Contact Information Last Updated:	2004-05-12 00:00:00
Misc Contact Info:	Not reported
Receive Invoice:	F
Staff Id Num:	Not reported

Contact Type:	Consultant
Company Name:	Barr Engineering
Contact Address:	4700 West 7th Street
Contact Address 2:	Not reported
Contact City,St,Zip:	Minneapolis, MN 55435
Contact Province:	Not reported
Contact Country:	Not reported
Contact Postal code:	Not reported
Contact Phone:	9528322740
Contact Phone Ext:	Not reported
Contact Fax:	9528322601
Contact E-mail:	edott@barr.com
Contact Cell Phone:	Not reported
Contact Information Last Updated:	2004-05-12 00:00:00
Misc Contact Info:	Not reported
Receive Invoice:	F
Staff Id Num:	Not reported

Contact Type:	Former Staff TA
Company Name:	MPCA
Contact Address:	520 Lafayette Rd N
Contact Address 2:	Not reported
Contact City,St,Zip:	St. Paul, MN 551554194
Contact Province:	Not reported
Contact Country:	Not reported
Contact Postal code:	Not reported
Contact Phone:	(651) 757-8330
Contact Phone Ext:	Not reported
Contact Fax:	6512969707
Contact E-mail:	Karlenee.French-Raschig@state.mn.us
Contact Cell Phone:	Not reported
Contact Information Last Updated:	2004-05-12 00:00:00
Misc Contact Info:	Not reported
Receive Invoice:	F
Staff Id Num:	6743

Contaminant Id:	00-00-0
Contaminated Media:	Ground Water
Req Cleanup Concluded:	Not reported
Cleanup Lvl Measure Units:	Not reported

PHILLIPS BIOMASS PROJECT (Continued) **S106464653**

Basis For Req Cleanup Lvl: Not reported
Max Residual Contamination: Not reported
Date Info Last Updated: 2005-10-18 00:00:00

Facid: VP19010
Event: 149
Additional Information: None Entered
Start Date: Not reported
End Date: 2005-11-16 00:00:00
Planned Start Date: Not reported
Planned End Date: Not reported
Date Info Last Updated: 2005-11-16 00:00:00
Record Number: 24463

Facid: VP19010
Event: VIC Program Participation Dates (Start/End)
Additional Information: None Entered
Start Date: 2004-05-11 00:00:00
End Date: 2005-11-16 00:00:00
Planned Start Date: Not reported
Planned End Date: Not reported
Date Info Last Updated: 2004-05-12 00:00:00
Record Number: 18535

Facid: VP19010
GW Recepts Prot by Rem Actn: Not reported
Ecological receptors present: False
Type of ecological receptors: Not reported
Acres of contaminated soil: Not reported
Volume of contaminated soil: Not reported
Acres of surface water impacted: Not reported
Acres of wetland impacted: Not reported
Acres of sediment impacted: Not reported
GW Plume Area Acres: Not reported
Cleanup Conducted: False
Acres of Contam Soil remediate: Not reported
Volume of Soil Cleaned: Not reported
Municipal wells contamd: Not reported
Dom wells contam: Not reported
People Impct SW intake contam: Not reported
Drums Revolved from site: Not reported
Yr Soil Remediated: Not reported
Acres of Soil w/ Restrict Access: Not reported
Yr IC remedy complete: Not reported
Yr GW remedy completed: Not reported
Year GWIC completed: Not reported
Acres of wetland of sediment remediated: Not reported
Public financing: False
Assurance help: False
Land use Classfn At Site: Not reported
Land use Vicinity Of Site: Not reported
Deed notif Present On Site: False
Restrictive Covenant Present: False
Restrictions: Not reported
GW Pump and Treat Used at site: False
Quaternary Perched: False
Quaternary Water Table: False

PHILLIPS BIOMASS PROJECT (Continued) **S106464653**

Quaternary Confined:	False
Cretaceous:	False
Plattville:	False
St. peter:	False
Prairie Duchien:	False
Jordan:	False
Ironton/Galesville:	False
Mt Simon Hinckley:	False
Precambrian Undefferentiated:	False
Other/Unknown Aquifier:	False
Date Info Last Updated:	2005-10-18 00:00:00
Inst Control Info Updated:	2005-10-18 00:00:00
Inst Control Filed Location:	Not reported
SW Classification (Primary):	Not reported
SW Classification (Secondary):	Not reported
Miscellaneous: Not reported	
SW Comments:	Not reported

X129 **CITY OF MPLS/EQUIPMENT SERVICES GARAGE** **MN SWF/LF** **U002256940**
SW **2850 20TH AVE S** **MN LUST** **N/A**
1/8-1/4 **MINNEAPOLIS, MN 55407** **MN UST**
0.206 mi. **MN AIRS**
1089 ft. **Site 4 of 6 in cluster X** **MN Financial Assurance**

Relative:
Higher

Actual:
849 ft.

LF:

Region:	STATE	Facility ID:	3057
Epa Number:	5	Site Location:	No
Site ID:	2833	Program Code:	Solid Waste
Secondary Addr:	Not reported	Country:	USA
Address Id Street:	18644	Address Id Mail:	12667
Location Description:	20th Ave S & 29th St		
Interest Type:	11		
Interest Start Dt:	01/10/1997	Interest End Date:	Not reported
Start Date Qual:	1	End Date Qual:	Not reported
Preferred ID:	SW-41	Staff Id:	KKIRCHO
Active Flag:	Yes	Facility Flag:	No
MPCA Code:	4K	Primary Name:	Minneapolis Southside Transfer Station
Owner Id:	41034	Fips County CD:	053
Spatial ID:	106103	MCD Code:	43000
Sic Code:	4212		
Range:	24	Range Direction:	W
Section:	36	Quarter:	CCAC
Township:	Not reported	Township Name:	Not reported
Public Land Survey Township:	29		
Congressional District:	5		
Legislative District:	Not reported		
Time Stamp Added:	01/10/1997 13:54:11		
Time Stamp Last Update:	06/27/2014 09:52:24		
MN DNR Major Watershed Code:	20113		
Water Quality Dt Prints Expended:	Not reported		
Comments:	Not reported		
Object ID:	7044		
Case ID:	0	Title:	Project Management Screen
Program Cd:	SW	Facility ID:	3057
Act Categ Code:	P	Action Class Cd:	PDR
Action ID:	1	Action Type:	WVO
Document Type:	FRM	Doc Type Cd:	SWPM

CITY OF MPLS/EQUIPMENT SERVICES GARAGE (Continued) **U002256940**

Version Num:	1	Note Attached:	No
Imported:	No	Locked:	No
Effective Start:	Not reported	Effective End:	Not reported
TMSP Checkout:	03/16/2004 10:10:41	Staff ID Chk:	Not reported
TMSP Created:	03/16/2004 10:10:41	Staff ID Created:	GSTRACK
TMSP Open:	03/16/2004 10:10:41	Staff ID Open:	function
TMSP last Updt:	03/16/2004 10:10:41	Staff Last Updt:	GSTRACK
Object ID:	7043		
Case ID:	0	Title:	Waste Vol. - 2003
Program Cd:	SW	Facility ID:	3057
Act Categ Code:	P	Action Class Cd:	PDR
Action ID:	1	Action Type:	WVO
Document Type:	FRM	Doc Type Cd:	SWWV
Version Num:	1	Note Attached:	No
Imported:	No	Locked:	No
Effective Start:	Not reported	Effective End:	Not reported
TMSP Checkout:	03/16/2004 10:12:53	Staff ID Chk:	Not reported
TMSP Created:	03/16/2004 10:10:42	Staff ID Created:	GSTRACK
TMSP Open:	03/16/2004 10:12:51	Staff ID Open:	gstrack
TMSP last Updt:	03/16/2004 10:12:53	Staff Last Updt:	GSTRACK
Object ID:	8097		
Case ID:	0	Title:	Project Management Screen
Program Cd:	SW	Facility ID:	3057
Act Categ Code:	C	Action Class Cd:	INS
Action ID:	1	Action Type:	INS
Document Type:	FRM	Doc Type Cd:	SWPM
Version Num:	1	Note Attached:	No
Imported:	No	Locked:	No
Effective Start:	Not reported	Effective End:	Not reported
TMSP Checkout:	10/20/2004 09:24:14	Staff ID Chk:	Not reported
TMSP Created:	10/20/2004 09:24:14	Staff ID Created:	KKOELFG
TMSP Open:	10/20/2004 09:24:14	Staff ID Open:	function
TMSP last Updt:	10/20/2004 09:24:14	Staff Last Updt:	KKOELFG
Object ID:	8096		
Case ID:	0	Title:	Inspection Results Screen
Program Cd:	SW	Facility ID:	3057
Act Categ Code:	C	Action Class Cd:	INS
Action ID:	1	Action Type:	INS
Document Type:	FRM	Doc Type Cd:	SWIN
Version Num:	1	Note Attached:	No
Imported:	No	Locked:	No
Effective Start:	Not reported	Effective End:	Not reported
TMSP Checkout:	06/30/2008 08:46:32	Staff ID Chk:	Not reported
TMSP Created:	10/20/2004 09:24:15	Staff ID Created:	KKOELFG
TMSP Open:	10/20/2004 09:27:12	Staff ID Open:	kkoelfg
TMSP last Updt:	06/30/2008 08:46:32	Staff Last Updt:	RROLF
Object ID:	8787		
Case ID:	0	Title:	Project Management Screen
Program Cd:	SW	Facility ID:	3057
Act Categ Code:	P	Action Class Cd:	PDR
Action ID:	2	Action Type:	WVO
Document Type:	FRM	Doc Type Cd:	SWPM
Version Num:	1	Note Attached:	No
Imported:	No	Locked:	No
Effective Start:	Not reported	Effective End:	Not reported
TMSP Checkout:	02/25/2005 12:18:04	Staff ID Chk:	Not reported
TMSP Created:	02/25/2005 12:18:04	Staff ID Created:	KHOLLAN

CITY OF MPLS/EQUIPMENT SERVICES GARAGE (Continued) **U002256940**

TMSP Open:	02/25/2005 12:18:04	Staff ID Open:	function
TMSP last Updt:	02/25/2005 12:18:04	Staff Last Updt:	KHOLLAN
Object ID:	8786		
Case ID:	0	Title:	Waste Vol. - 2004
Program Cd:	SW	Facility ID:	3057
Act Categ Code:	P	Action Class Cd:	PDR
Action ID:	2	Action Type:	WVO
Document Type:	FRM	Doc Type Cd:	SWWV
Version Num:	1	Note Attached:	No
Imported:	No	Locked:	No
Effective Start:	Not reported	Effective End:	Not reported
TMSP Checkout:	02/25/2005 12:20:31	Staff ID Chk:	Not reported
TMSP Created:	02/25/2005 12:18:05	Staff ID Created:	KHOLLAN
TMSP Open:	02/25/2005 12:20:18	Staff ID Open:	khollan
TMSP last Updt:	02/25/2005 12:20:31	Staff Last Updt:	KHOLLAN
Object ID:	11804		
Case ID:	0	Title:	Project Management Screen
Program Cd:	SW	Facility ID:	3057
Act Categ Code:	P	Action Class Cd:	PDR
Action ID:	3	Action Type:	WVO
Document Type:	FRM	Doc Type Cd:	SWPM
Version Num:	1	Note Attached:	No
Imported:	No	Locked:	No
Effective Start:	Not reported	Effective End:	Not reported
TMSP Checkout:	02/10/2006 11:14:57	Staff ID Chk:	Not reported
TMSP Created:	02/10/2006 11:14:57	Staff ID Created:	KHOLLAN
TMSP Open:	02/10/2006 11:14:57	Staff ID Open:	function
TMSP last Updt:	02/10/2006 11:14:57	Staff Last Updt:	KHOLLAN
Object ID:	11803		
Case ID:	0	Title:	Waste Vol. - 2005
Program Cd:	SW	Facility ID:	3057
Act Categ Code:	P	Action Class Cd:	PDR
Action ID:	3	Action Type:	WVO
Document Type:	FRM	Doc Type Cd:	SWWV
Version Num:	1	Note Attached:	No
Imported:	No	Locked:	No
Effective Start:	Not reported	Effective End:	Not reported
TMSP Checkout:	02/10/2006 11:16:57	Staff ID Chk:	Not reported
TMSP Created:	02/10/2006 11:14:58	Staff ID Created:	KHOLLAN
TMSP Open:	02/10/2006 11:16:55	Staff ID Open:	khollan
TMSP last Updt:	02/10/2006 11:16:57	Staff Last Updt:	KHOLLAN
Object ID:	14192		
Case ID:	0	Title:	Waste Vol. - 2006
Program Cd:	SW	Facility ID:	3057
Act Categ Code:	P	Action Class Cd:	PDR
Action ID:	4	Action Type:	WVO
Document Type:	FRM	Doc Type Cd:	SWWV
Version Num:	1	Note Attached:	No
Imported:	No	Locked:	No
Effective Start:	Not reported	Effective End:	Not reported
TMSP Checkout:	02/08/2007 10:52:41	Staff ID Chk:	Not reported
TMSP Created:	02/08/2007 10:50:24	Staff ID Created:	KHOLLAN
TMSP Open:	02/08/2007 10:52:40	Staff ID Open:	khollan
TMSP last Updt:	02/08/2007 10:52:41	Staff Last Updt:	KHOLLAN
Object ID:	14193		
Case ID:	0	Title:	Project Management Screen
Program Cd:	SW	Facility ID:	3057

CITY OF MPLS/EQUIPMENT SERVICES GARAGE (Continued) **U002256940**

Act Categ Code:	P	Action Class Cd:	PDR
Action ID:	4	Action Type:	WVO
Document Type:	FRM	Doc Type Cd:	SWPM
Version Num:	1	Note Attached:	No
Imported:	No	Locked:	No
Effective Start:	Not reported	Effective End:	Not reported
TMSP Checkout:	02/08/2007 10:50:25	Staff ID Chk:	Not reported
TMSP Created:	02/08/2007 10:50:23	Staff ID Created:	KHOLLAN
TMSP Open:	02/08/2007 10:50:25	Staff ID Open:	function
TMSP last Updt:	02/08/2007 10:50:23	Staff Last Updt:	KHOLLAN
Object ID:	15533		
Case ID:	0	Title:	Project Management Screen
Program Cd:	SW	Facility ID:	3057
Act Categ Code:	P	Action Class Cd:	PER
Action ID:	3	Action Type:	TFP
Document Type:	FRM	Doc Type Cd:	SWPM
Version Num:	1	Note Attached:	No
Imported:	No	Locked:	No
Effective Start:	Not reported	Effective End:	Not reported
TMSP Checkout:	06/27/2014 09:41:39	Staff ID Chk:	Not reported
TMSP Created:	09/18/2007 13:37:41	Staff ID Created:	GSTRACK
TMSP Open:	02/28/2013 12:40:06	Staff ID Open:	function
TMSP last Updt:	06/27/2014 09:41:39	Staff Last Updt:	KKIRCHO
Object ID:	15532		
Case ID:	0	Title:	Facility Permit
Program Cd:	SW	Facility ID:	3057
Act Categ Code:	P	Action Class Cd:	PER
Action ID:	3	Action Type:	TFP
Document Type:	FRM	Doc Type Cd:	SWPE
Version Num:	1	Note Attached:	No
Imported:	No	Locked:	Yes
Effective Start:	09/19/2007 00:00:00	Effective End:	Not reported
TMSP Checkout:	09/24/2007 09:21:16	Staff ID Chk:	Not reported
TMSP Created:	09/18/2007 13:37:41	Staff ID Created:	GSTRACK
TMSP Open:	09/18/2007 15:55:48	Staff ID Open:	gstrack
TMSP last Updt:	09/24/2007 09:21:36	Staff Last Updt:	GSTRACK
Object ID:	16428		
Case ID:	0	Title:	Project Management Screen
Program Cd:	SW	Facility ID:	3057
Act Categ Code:	P	Action Class Cd:	PDR
Action ID:	5	Action Type:	WVO
Document Type:	FRM	Doc Type Cd:	SWPM
Version Num:	1	Note Attached:	No
Imported:	No	Locked:	No
Effective Start:	Not reported	Effective End:	Not reported
TMSP Checkout:	02/06/2008 09:41:11	Staff ID Chk:	Not reported
TMSP Created:	02/06/2008 09:41:17	Staff ID Created:	KHOLLAN
TMSP Open:	02/06/2008 09:41:11	Staff ID Open:	function
TMSP last Updt:	02/06/2008 09:41:17	Staff Last Updt:	KHOLLAN
Object ID:	16427		
Case ID:	0	Title:	Waste Vol. - 2007
Program Cd:	SW	Facility ID:	3057
Act Categ Code:	P	Action Class Cd:	PDR
Action ID:	5	Action Type:	WVO
Document Type:	FRM	Doc Type Cd:	SWWV
Version Num:	1	Note Attached:	No
Imported:	No	Locked:	No

CITY OF MPLS/EQUIPMENT SERVICES GARAGE (Continued) **U002256940**

Effective Start:	Not reported	Effective End:	Not reported
TMSP Checkout:	02/06/2008 09:44:45	Staff ID Chk:	Not reported
TMSP Created:	02/06/2008 09:41:17	Staff ID Created:	KHOLLAN
TMSP Open:	02/06/2008 09:44:36	Staff ID Open:	khollan
TMSP last Updt:	02/06/2008 09:44:45	Staff Last Updt:	KHOLLAN
Object ID:	20230		
Case ID:	0	Title:	Project Management Screen
Program Cd:	SW	Facility ID:	3057
Act Categ Code:	P	Action Class Cd:	PDR
Action ID:	6	Action Type:	WVO
Document Type:	FRM	Doc Type Cd:	SWPM
Version Num:	1	Note Attached:	No
Imported:	No	Locked:	No
Effective Start:	Not reported	Effective End:	Not reported
TMSP Checkout:	02/25/2009 10:57:39	Staff ID Chk:	Not reported
TMSP Created:	02/25/2009 10:57:39	Staff ID Created:	KHOLLAN
TMSP Open:	02/25/2009 10:57:39	Staff ID Open:	function
TMSP last Updt:	02/25/2009 10:57:39	Staff Last Updt:	KHOLLAN
Object ID:	20229		
Case ID:	0	Title:	Waste Vol. - 2008
Program Cd:	SW	Facility ID:	3057
Act Categ Code:	P	Action Class Cd:	PDR
Action ID:	6	Action Type:	WVO
Document Type:	FRM	Doc Type Cd:	SWWV
Version Num:	1	Note Attached:	No
Imported:	No	Locked:	No
Effective Start:	Not reported	Effective End:	Not reported
TMSP Checkout:	02/25/2009 11:02:49	Staff ID Chk:	Not reported
TMSP Created:	02/25/2009 10:57:40	Staff ID Created:	KHOLLAN
TMSP Open:	02/25/2009 11:02:44	Staff ID Open:	khollan
TMSP last Updt:	02/25/2009 11:02:49	Staff Last Updt:	KHOLLAN
Object ID:	23492		
Case ID:	0	Title:	Project Management Screen
Program Cd:	SW	Facility ID:	3057
Act Categ Code:	P	Action Class Cd:	PDR
Action ID:	7	Action Type:	WVO
Document Type:	FRM	Doc Type Cd:	SWPM
Version Num:	1	Note Attached:	No
Imported:	No	Locked:	No
Effective Start:	Not reported	Effective End:	Not reported
TMSP Checkout:	01/27/2010 08:52:55	Staff ID Chk:	Not reported
TMSP Created:	01/27/2010 08:52:55	Staff ID Created:	LMOJSIE
TMSP Open:	01/27/2010 08:52:55	Staff ID Open:	function
TMSP last Updt:	01/27/2010 08:52:55	Staff Last Updt:	LMOJSIE
Object ID:	23491		
Case ID:	0	Title:	Waste Vol. - 2009
Program Cd:	SW	Facility ID:	3057
Act Categ Code:	P	Action Class Cd:	PDR
Action ID:	7	Action Type:	WVO
Document Type:	FRM	Doc Type Cd:	SWWV
Version Num:	1	Note Attached:	No
Imported:	No	Locked:	No
Effective Start:	Not reported	Effective End:	Not reported
TMSP Checkout:	01/27/2010 08:57:18	Staff ID Chk:	Not reported
TMSP Created:	01/27/2010 08:52:55	Staff ID Created:	LMOJSIE
TMSP Open:	01/27/2010 08:57:14	Staff ID Open:	lmojsie
TMSP last Updt:	01/27/2010 08:57:18	Staff Last Updt:	LMOJSIE

CITY OF MPLS/EQUIPMENT SERVICES GARAGE (Continued) **U002256940**

Object ID:	26515		
Case ID:	0	Title:	Project Management Screen
Program Cd:	SW	Facility ID:	3057
Act Categ Code:	P	Action Class Cd:	PDR
Action ID:	8	Action Type:	WVO
Document Type:	FRM	Doc Type Cd:	SWPM
Version Num:	1	Note Attached:	No
Imported:	No	Locked:	No
Effective Start:	Not reported	Effective End:	Not reported
TMSP Checkout:	01/12/2011 15:12:18	Staff ID Chk:	Not reported
TMSP Created:	01/12/2011 15:12:16	Staff ID Created:	LMOJSIE
TMSP Open:	01/12/2011 15:12:18	Staff ID Open:	function
TMSP last Updt:	01/12/2011 15:12:16	Staff Last Updt:	LMOJSIE
Object ID:	26514		
Case ID:	0	Title:	Waste Vol. - 2010
Program Cd:	SW	Facility ID:	3057
Act Categ Code:	P	Action Class Cd:	PDR
Action ID:	8	Action Type:	WVO
Document Type:	FRM	Doc Type Cd:	SWWV
Version Num:	1	Note Attached:	No
Imported:	No	Locked:	No
Effective Start:	Not reported	Effective End:	Not reported
TMSP Checkout:	01/12/2011 15:18:35	Staff ID Chk:	Not reported
TMSP Created:	01/12/2011 15:12:16	Staff ID Created:	LMOJSIE
TMSP Open:	01/12/2011 15:18:34	Staff ID Open:	lmojsie
TMSP last Updt:	01/12/2011 15:18:35	Staff Last Updt:	LMOJSIE
Object ID:	29886		
Case ID:	0	Title:	Project Management Screen
Program Cd:	SW	Facility ID:	3057
Act Categ Code:	P	Action Class Cd:	PDR
Action ID:	9	Action Type:	WVO
Document Type:	FRM	Doc Type Cd:	SWPM
Version Num:	1	Note Attached:	No
Imported:	No	Locked:	No
Effective Start:	Not reported	Effective End:	Not reported
TMSP Checkout:	01/09/2012 11:41:50	Staff ID Chk:	Not reported
TMSP Created:	01/09/2012 11:41:50	Staff ID Created:	LMOJSIE
TMSP Open:	01/09/2012 11:41:50	Staff ID Open:	function
TMSP last Updt:	01/09/2012 11:41:50	Staff Last Updt:	LMOJSIE
Object ID:	29885		
Case ID:	0	Title:	Waste Vol. - 2011
Program Cd:	SW	Facility ID:	3057
Act Categ Code:	P	Action Class Cd:	PDR
Action ID:	9	Action Type:	WVO
Document Type:	FRM	Doc Type Cd:	SWWV
Version Num:	1	Note Attached:	No
Imported:	No	Locked:	Yes
Effective Start:	Not reported	Effective End:	Not reported
TMSP Checkout:	01/09/2012 11:46:07	Staff ID Chk:	Not reported
TMSP Created:	01/09/2012 11:41:50	Staff ID Created:	LMOJSIE
TMSP Open:	01/09/2012 11:46:05	Staff ID Open:	lmojsie
TMSP last Updt:	01/09/2012 11:46:09	Staff Last Updt:	LMOJSIE
Object ID:	33136		
Case ID:	0	Title:	Project Management Screen
Program Cd:	SW	Facility ID:	3057
Act Categ Code:	P	Action Class Cd:	PDR
Action ID:	10	Action Type:	WVO

CITY OF MPLS/EQUIPMENT SERVICES GARAGE (Continued) **U002256940**

Document Type:	FRM	Doc Type Cd:	SWPM
Version Num:	1	Note Attached:	No
Imported:	No	Locked:	No
Effective Start:	Not reported	Effective End:	Not reported
TMSP Checkout:	02/28/2013 12:41:05	Staff ID Chk:	Not reported
TMSP Created:	02/28/2013 12:41:05	Staff ID Created:	LMOJSIE
TMSP Open:	02/28/2013 12:41:05	Staff ID Open:	function
TMSP last Updt:	02/28/2013 12:41:05	Staff Last Updt:	LMOJSIE
Object ID:	33135		
Case ID:	0	Title:	Waste Vol. - 2012
Program Cd:	SW	Facility ID:	3057
Act Categ Code:	P	Action Class Cd:	PDR
Action ID:	10	Action Type:	WVO
Document Type:	FRM	Doc Type Cd:	SWWV
Version Num:	1	Note Attached:	No
Imported:	No	Locked:	Yes
Effective Start:	Not reported	Effective End:	Not reported
TMSP Checkout:	02/28/2013 12:44:15	Staff ID Chk:	Not reported
TMSP Created:	02/28/2013 12:41:06	Staff ID Created:	LMOJSIE
TMSP Open:	02/28/2013 12:44:12	Staff ID Open:	lmojsie
TMSP last Updt:	02/28/2013 12:44:16	Staff Last Updt:	LMOJSIE
Object ID:	34883		
Case ID:	0	Title:	Project Management Screen
Program Cd:	SW	Facility ID:	3057
Act Categ Code:	P	Action Class Cd:	PER
Action ID:	4	Action Type:	EXT
Document Type:	FRM	Doc Type Cd:	SWPM
Version Num:	1	Note Attached:	No
Imported:	No	Locked:	No
Effective Start:	Not reported	Effective End:	Not reported
TMSP Checkout:	08/14/2014 16:07:19	Staff ID Chk:	Not reported
TMSP Created:	06/24/2014 10:32:01	Staff ID Created:	AHASSAN
TMSP Open:	08/14/2014 16:07:17	Staff ID Open:	function
TMSP last Updt:	08/14/2014 16:07:19	Staff Last Updt:	AHASSAN
Object ID:	34882		
Case ID:	0	Title:	Permit Extension
Program Cd:	SW	Facility ID:	3057
Act Categ Code:	P	Action Class Cd:	PER
Action ID:	4	Action Type:	EXT
Document Type:	FRM	Doc Type Cd:	SWPE
Version Num:	1	Note Attached:	No
Imported:	No	Locked:	No
Effective Start:	Not reported	Effective End:	Not reported
TMSP Checkout:	08/15/2014 13:41:47	Staff ID Chk:	Not reported
TMSP Created:	06/24/2014 10:32:01	Staff ID Created:	AHASSAN
TMSP Open:	08/15/2014 13:34:42	Staff ID Open:	ahassan
TMSP last Updt:	08/15/2014 13:41:47	Staff Last Updt:	WGARDNE
Object ID:	1212		
Case ID:	0	Title:	Facility Info. Document Set
Program Cd:	SW	Facility ID:	3057
Act Categ Code:	P	Action Class Cd:	###
Action ID:	0	Action Type:	***
Document Type:	FRM	Doc Type Cd:	SWFI
Version Num:	1	Note Attached:	No
Imported:	No	Locked:	Yes
Effective Start:	Not reported	Effective End:	Not reported
TMSP Checkout:	03/06/2012 13:00:38	Staff ID Chk:	Not reported

CITY OF MPLS/EQUIPMENT SERVICES GARAGE (Continued) **U002256940**

TMSP Created:	01/11/1997 13:54:16	Staff ID Created:	KGOOD
TMSP Open:	03/12/2001 15:27:50	Staff ID Open:	kgood
TMSP last Updt:	06/24/2014 10:32:02	Staff Last Updt:	AHASSAN
Object ID:	1213		
Case ID:	0	Title:	General Referral Screen
Program Cd:	SW	Facility ID:	3057
Act Categ Code:	C	Action Class Cd:	###
Action ID:	0	Action Type:	***
Document Type:	FRM	Doc Type Cd:	SWGR
Version Num:	1	Note Attached:	No
Imported:	No	Locked:	No
Effective Start:	Not reported	Effective End:	Not reported
TMSP Checkout:	10/17/2006 08:20:22	Staff ID Chk:	Not reported
TMSP Created:	01/11/1997 13:54:17	Staff ID Created:	KGOOD
TMSP Open:	01/10/1997 13:57:40	Staff ID Open:	kgood
TMSP last Updt:	10/17/2006 08:20:22	Staff Last Updt:	CMALEC
Object ID:	1214		
Case ID:	0	Title:	Violation List Screen
Program Cd:	SW	Facility ID:	3057
Act Categ Code:	E	Action Class Cd:	###
Action ID:	0	Action Type:	***
Document Type:	FRM	Doc Type Cd:	SWVL
Version Num:	1	Note Attached:	No
Imported:	No	Locked:	No
Effective Start:	Not reported	Effective End:	Not reported
TMSP Checkout:	07/16/2003 14:44:32	Staff ID Chk:	Not reported
TMSP Created:	01/11/1997 13:54:17	Staff ID Created:	KGOOD
TMSP Open:	01/10/1997 13:57:41	Staff ID Open:	kgood
TMSP last Updt:	07/16/2003 14:44:32	Staff Last Updt:	GSTRACK
Object ID:	3162		
Case ID:	0	Title:	Project Management Screen
Program Cd:	SW	Facility ID:	3057
Act Categ Code:	P	Action Class Cd:	PER
Action ID:	1	Action Type:	TFP
Document Type:	FRM	Doc Type Cd:	SWPM
Version Num:	1	Note Attached:	No
Imported:	No	Locked:	No
Effective Start:	Not reported	Effective End:	Not reported
TMSP Checkout:	01/12/2011 15:11:55	Staff ID Chk:	Not reported
TMSP Created:	07/01/1998 10:22:22	Staff ID Created:	SSTREET
TMSP Open:	07/01/1998 10:24:04	Staff ID Open:	function
TMSP last Updt:	01/12/2011 15:11:55	Staff Last Updt:	LMOJSIE
Object ID:	3161		
Case ID:	0	Title:	Facility Permit
Program Cd:	SW	Facility ID:	3057
Act Categ Code:	P	Action Class Cd:	PER
Action ID:	1	Action Type:	TFP
Document Type:	FRM	Doc Type Cd:	SWPE
Version Num:	1	Note Attached:	No
Imported:	No	Locked:	Yes
Effective Start:	06/30/1998 00:00:00	Effective End:	01/06/2002 00:00:00
TMSP Checkout:	07/01/1998 10:24:21	Staff ID Chk:	Not reported
TMSP Created:	07/01/1998 10:22:23	Staff ID Created:	SSTREET
TMSP Open:	07/01/1998 10:24:04	Staff ID Open:	sstreet
TMSP last Updt:	05/27/2003 11:22:54	Staff Last Updt:	KHOLLAN
Object ID:	4187		
Case ID:	0	Title:	Project Management Screen

CITY OF MPLS/EQUIPMENT SERVICES GARAGE (Continued) **U002256940**

Program Cd:	SW	Facility ID:	3057
Act Categ Code:	P	Action Class Cd:	PER
Action ID:	2	Action Type:	TFP
Document Type:	FRM	Doc Type Cd:	SWPM
Version Num:	1	Note Attached:	Yes
Imported:	No	Locked:	No
Effective Start:	Not reported	Effective End:	Not reported
TMSP Checkout:	01/27/2011 10:15:53	Staff ID Chk:	Not reported
TMSP Created:	03/12/2001 15:28:48	Staff ID Created:	JRICHAR
TMSP Open:	02/08/2007 10:50:09	Staff ID Open:	function
TMSP last Updt:	01/27/2011 10:15:53	Staff Last Updt:	JHENDER1
Object ID:	4186		
Case ID:	0	Title:	Facility Permit
Program Cd:	SW	Facility ID:	3057
Act Categ Code:	P	Action Class Cd:	PER
Action ID:	2	Action Type:	TFP
Document Type:	FRM	Doc Type Cd:	SWPE
Version Num:	1	Note Attached:	No
Imported:	No	Locked:	Yes
Effective Start:	01/07/2002 00:00:00	Effective End:	09/18/2007 00:00:00
TMSP Checkout:	10/30/2001 09:37:34	Staff ID Chk:	Not reported
TMSP Created:	03/12/2001 15:28:50	Staff ID Created:	JRICHAR
TMSP Open:	09/17/2001 10:38:42	Staff ID Open:	jrichar
TMSP last Updt:	09/24/2007 09:21:36	Staff Last Updt:	GSTRACK

LUST:

Leak ID:	5482
MNPCA ID:	218149
Site ID:	2833
Source:	CORE
Interest Type:	Leak Site
Interest Phone:	NO CORE PI PH.
Interest Start Date:	01/23/1996 09:02:20
Interest End Date:	06/03/2009 07:36:57
Release Discovered Date:	07/08/1991
Leak Reported Date:	06/04/1992
Leak Site:	Leak Site - Tank and Petroleum Contamination
File Archive Box:	04
File Archive Lot:	96/236
Soil Digout Date:	09/21/1992
Cubic Yards Excavated:	1
Conditional Closure Date:	Not reported
Complete Site Closure Date:	**03/01/1993 00:00:00**
Contaminated Soils Remaining:	Unknown
Enforcement Action Begin Date:	08/07/1992
Lust Trust Eligible:	Yes
Offsite Contamination:	Unknown
Reimbursement Awarded:	No
Std Letter Response Date:	Not reported
Surface Water Impact:	Unknown
Utility Project Flag:	No
TMSP Added:	12/04/1999 14:03:47
TMSP Last Update:	07/19/2006 13:15:38
Staff Id Last Update:	JDIETZ
Release From AST:	No
Release From UST:	No
Tank Registration Status Code:	F

CITY OF MPLS/EQUIPMENT SERVICES GARAGE (Continued) **U002256940**

VPIC Application Date:	Not reported
VPIC Acres:	Not reported
Addr Id:	18644
Township Name:	Not reported
Active Flag:	No
Country Code:	USA
Foreign State:	Not reported
Foreign Zone:	Not reported
State County Code:	MN
Vapor Intrusion Checked Flag:	Not reported
Soil Gas Data Collected Flag:	Not reported
Soil Gas Action Level Flag:	Not reported
Sub Slab Sample Collected Flag:	Not reported
Indoor Air Collected Flag:	Not reported
Vapor Intrusion Action Flag:	Not reported
Vapor Intrusion Comments:	Not reported
Soil Gas Data Comments:	Not reported
Comments:	Not reported

Leak GW Info:

MN PCA ID:	218149
Dw Supply Contam:	Not reported
Free Product Observed:	Not reported
Free Product Thickness:	Not reported
Ground Water Contam:	No
GW Cleanup Goal:	0
Gw Exceeds Cleanup Goal:	Not reported
Cleanup Goal Achieved:	Not reported
Water Supply Exceeds Ral:	Not reported
Well Type Code:	Not reported
Impacted Aquifer Code:	Not reported
TMSP Added:	12/04/1999 14:07:30
TMSP Last Update:	11/04/2003 12:57:07
Staff Id Last Update:	RSUCHAN
Mtbe Present Now:	Not reported
Mtbe Present Historically:	Not reported
Mtbe High Ug Per Liter Char:	Not reported
Mtbe High Ug Per Liter Numb:	Not reported
Mtbe High Level Date:	Not reported
Free Product At Close:	Not reported
Staff Id Ass:	Not reported
PWS Well:	Not reported
Prot Flag:	Not reported
Sens Flag:	Not reported

Leak Product Released:

MN PCA ID:	218149
Prod Released Sequence Id:	37213
Leak Product:	Unknown
Tmsp Added:	04/17/2003 14:17:40
Tmsp Last_updt:	04/17/2003 14:17:40
Staff Id Last Updt:	AMUSCH

UST:

Tank:

MPCA Tank Number:	002
Tank Registration Date:	08/24/1992 00:00:00

CITY OF MPLS/EQUIPMENT SERVICES GARAGE (Continued) **U002256940**

Tank Storage Capacity:	10000
Tank Dual Use:	N
Tank Status:	**Removed**
Tank Stored Product:	Diesel
Tank Construction Material:	Bare/Paint/Asph Coat Steel
Tank Cathodic Protection:	None
Piping Cathodic Protection:	None
Piping Material:	Galvanized steel
Second Contain Tank:	Galvanized steel
Second Contain Pipe:	Not reported
Tank Dispenser:	Suction
Above/ Under Ground:	Under Ground
AST Base Material:	Not reported
Piping Material Description:	Not reported
Unregulated Tank Registration Date:	Not reported
Heating Product Flag:	No
Haz Waste Generator Id:	Not reported
Product Replaced Date:	Not reported
Sludge Disposal Facility:	Not reported
Comments:	Not reported
Date Added:	10/10/1999 10:57:01
Date Last Updated:	01/07/2013 10:36:18
Staff Id Who Did The Last Update:	RSUCHAN
In Compliance:	No
Serial Number:	Not reported

Tank Action:

MPCA Tank Number:	002
Above Or Underground:	Under Ground
Tank Action ID:	262892
Contractor Number:	607
Supervisor Number:	934
Tank Action:	Remove Tank
Action Date:	09/21/1992 00:00:00
Action Date Unknown:	Not reported
Corrosion Expert Name:	Not reported
Lab Flag:	Not reported
Date Added:	05/05/2000 08:30:15
Date Last Updated:	05/04/2002 07:45:19
Staff Id Who Did The Last Update:	TANKS

MPCA Tank Number:	002
Above Or Underground:	Under Ground
Tank Action ID:	309932
Contractor Number:	Not reported
Supervisor Number:	Not reported
Tank Action:	Install Tank
Action Date:	01/01/1900 00:00:00
Action Date Unknown:	Not reported
Corrosion Expert Name:	Not reported
Lab Flag:	Not reported
Date Added:	05/05/2000 08:30:15
Date Last Updated:	05/04/2002 07:45:19
Staff Id Who Did The Last Update:	TANKS

Tank Compartment:

MPCA Tank Number:	002

CITY OF MPLS/EQUIPMENT SERVICES GARAGE (Continued) **U002256940**

Above Or Underground:	Under Ground
Compartment Number:	1
Tank Stored Product Code:	10
Tank Stored Product Desc:	DIESEL
Compartment Cap:	10000
Heating:	No
Other Desc:	Not reported
Date Added:	10/10/1999 10:58:27
Date Last Updated:	05/04/2002 07:45:19
Staff Id Who Did The Last Update:	TANKS

Tank:

MPCA Tank Number:	064
Tank Registration Date:	11/23/1985 00:00:00
Tank Storage Capacity:	8000
Tank Dual Use:	N
Tank Status:	**Removed**
Tank Stored Product:	Diesel
Tank Construction Material:	Fiberglass
Tank Cathodic Protection:	Not Needed
Piping Cathodic Protection:	None
Piping Material:	Other
Second Contain Tank:	Other
Second Contain Pipe:	Not reported
Tank Dispenser:	Suction
Above/ Under Ground:	Under Ground
AST Base Material:	Not reported
Piping Material Description:	OTHER
Unregulated Tank Registration Date:	Not reported
Heating Product Flag:	No
Haz Waste Generator Id:	MND022888143
Product Replaced Date:	Not reported
Sludge Disposal Facility:	DETERMAN TANK & WELDING
Comments:	Not reported
Date Added:	10/10/1999 10:56:31
Date Last Updated:	01/07/2013 10:36:18
Staff Id Who Did The Last Update:	RSUCHAN
In Compliance:	Yes
Serial Number:	Not reported

Tank Action:

MPCA Tank Number:	064
Above Or Underground:	Under Ground
Tank Action ID:	362177
Contractor Number:	Not reported
Supervisor Number:	Not reported
Tank Action:	Temp Closed Empty Tank
Action Date:	08/01/1995 00:00:00
Action Date Unknown:	Not reported
Corrosion Expert Name:	Not reported
Lab Flag:	Not reported
Date Added:	05/05/2000 08:30:15
Date Last Updated:	05/04/2002 07:45:19
Staff Id Who Did The Last Update:	TANKS

MPCA Tank Number:	064

CITY OF MPLS/EQUIPMENT SERVICES GARAGE (Continued) **U002256940**

Above Or Underground:	Under Ground
Tank Action ID:	247346
Contractor Number:	45
Supervisor Number:	4984
Tank Action:	Remove Tank
Action Date:	07/18/1996 00:00:00
Action Date Unknown:	Not reported
Corrosion Expert Name:	Not reported
Lab Flag:	N
Date Added:	05/05/2000 08:30:15
Date Last Updated:	05/04/2002 07:45:19
Staff Id Who Did The Last Update:	TANKS

MPCA Tank Number:	064
Above Or Underground:	Under Ground
Tank Action ID:	283600
Contractor Number:	Not reported
Supervisor Number:	Not reported
Tank Action:	Install Tank
Action Date:	01/01/1900 00:00:00
Action Date Unknown:	Not reported
Corrosion Expert Name:	Not reported
Lab Flag:	Not reported
Date Added:	05/05/2000 08:30:15
Date Last Updated:	05/04/2002 07:45:19
Staff Id Who Did The Last Update:	TANKS

Tank Compartment:

MPCA Tank Number:	064
Above Or Underground:	Under Ground
Compartment Number:	1
Tank Stored Product Code:	10
Tank Stored Product Desc:	DIESEL
Compartment Cap:	8000
Heating:	No
Other Desc:	Not reported
Date Added:	10/10/1999 10:58:00
Date Last Updated:	05/04/2002 07:45:19
Staff Id Who Did The Last Update:	TANKS

Install Remove:

MPCA Tank Number:	064
Number of Dispensers:	Not reported
Tank Construction Material Code:	3
Piping Material:	9
Piping Material Desc:	OTHER
Total Tank Capacity Quantity:	8000
Staff Id Who Did The Last Update:	TANKS
INSREM Product:	Diesel
INSREM Product Description:	DIESEL
INSREM Action ID:	367923
INSREM Action:	Remove Tank And Pipe
Action Completed Date:	Not reported
Date Added:	10/10/1999 11:02:38
Date Last Updated:	05/04/2002 07:45:19

CITY OF MPLS/EQUIPMENT SERVICES GARAGE (Continued) **U002256940**

Tabsite:

Program Interest Id:	191102
Above Or Underground:	Under Ground
Facility Code:	12
Indian Reservation:	No
UST Registration Date:	11/23/1985 00:00:00
AST Registration Date:	Not reported
Date Added:	07/23/1992 19:11:05
Date Last Updated:	05/23/2003 09:21:00
Staff Id Who Did The Last Update:	SYS
Max Monthly Gallons:	Not reported
Vapor Recovery Installed:	Unknown
Vapor Notify Required:	Unknown

Lat Long:

Program Id:	191102
Latlong ID:	122017
Latitude Degrees:	44
Latitude Minutes:	57
Latitude Seconds:	1.49
Longitude Degrees:	-93
Longitude Minutes:	14
Longitude Seconds:	39.97
Collection Date:	01/19/2006 00:00:00
LatLong Description:	Center of Site
TMSP Added:	05/09/2006 16:15:51
Date Last Updated:	05/09/2006 16:15:51
Staff Id Last Updated:	Import
Coord Source Type:	2
Org Name Source:	MPCA

MN AIRS:

Facility ID:	05301187
File Number:	4335
Fedral/State:	Not reported
Mail Address:	433 S 7th St
Mail City,St,Zip:	Minneapolis, MN 55415
Contact Name:	Mr. Michael Krause
Contact Phone:	(612) 229-7702
Contact Fax:	(612) 395-9188
Latitude:	44 Deg 57 Min 05.128 Sec
Longitude:	-93 Deg 14 Min 37.1168 Sec
SIC Code:	4911
SIC Code 2:	Not reported
NAICS:	22111
Corbon Monixide Tons/Yr:	Not reported
Nitrogen Oxides Tons/Yr:	Not reported
Lead Tons/Yr:	Not reported
Particulate Matter Tons/Yr:	Not reported
PM10 Tons/Yr:	Not reported
Sulfur Dioxide Tons/Yr:	Not reported
Volatile Organic Compounds Amount:	Not reported
Permip Program Type:	Not reported
Action ID:	Not reported
Effective Start:	Not reported
Expiration Date:	Not reported

CITY OF MPLS/EQUIPMENT SERVICES GARAGE (Continued) **U002256940**

REG PMT Option:	Not reported
Emissions Year:	Not reported

Facility ID:	05301187
File Number:	4335
Fedral/State:	Not reported
Mail Address:	433 S 7th St
Mail City,St,Zip:	Minneapolis, MN 55415
Contact Name:	Mr. Michael Krause
Contact Phone:	(612) 229-7702
Contact Fax:	(612) 395-9188
Latitude:	44 Deg 57 Min 05.128 Sec
Longitude:	-93 Deg 14 Min 37.1168 Sec
SIC Code:	4911
SIC Code 2:	Not reported
NAICS:	22111
Corbon Monixide Tons/Yr:	Not reported
Nitrogen Oxides Tons/Yr:	Not reported
Lead Tons/Yr:	Not reported
Particulate Matter Tons/Yr:	Not reported
PM10 Tons/Yr:	Not reported
Sulfur Dioxide Tons/Yr:	Not reported
Volatile Organic Compounds Amount:	Not reported
Permip Program Type:	Not reported
Action ID:	Not reported
Effective Start:	Not reported
Expiration Date:	Not reported
REG PMT Option:	Not reported
Emissions Year:	Not reported

Facility ID:	05301187
File Number:	4335
Fedral/State:	Not reported
Mail Address:	433 S 7th St
Mail City,St,Zip:	Minneapolis, MN 55415
Contact Name:	Mr. Michael Krause
Contact Phone:	(612) 229-7702
Contact Fax:	(612) 395-9188
Latitude:	44 Deg 57 Min 05.128 Sec
Longitude:	-93 Deg 14 Min 37.1168 Sec
SIC Code:	4911
SIC Code 2:	Not reported
NAICS:	22111
Corbon Monixide Tons/Yr:	Not reported
Nitrogen Oxides Tons/Yr:	Not reported
Lead Tons/Yr:	Not reported
Particulate Matter Tons/Yr:	Not reported
PM10 Tons/Yr:	Not reported
Sulfur Dioxide Tons/Yr:	Not reported
Volatile Organic Compounds Amount:	Not reported
Permip Program Type:	Not reported
Action ID:	Not reported
Effective Start:	Not reported
Expiration Date:	Not reported
REG PMT Option:	Not reported
Emissions Year:	Not reported

CITY OF MPLS/EQUIPMENT SERVICES GARAGE (Continued) **U002256940**

Facility ID:	05301187
File Number:	4335
Fedral/State:	Not reported
Mail Address:	433 S 7th St
Mail City,St,Zip:	Minneapolis, MN 55415
Contact Name:	Mr. Michael Krause
Contact Phone:	(612) 229-7702
Contact Fax:	(612) 395-9188
Latitude:	44 Deg 57 Min 05.128 Sec
Longitude:	-93 Deg 14 Min 37.1168 Sec
SIC Code:	4911
SIC Code 2:	Not reported
NAICS:	22111
Corbon Monixide Tons/Yr:	Not reported
Nitrogen Oxides Tons/Yr:	Not reported
Lead Tons/Yr:	Not reported
Particulate Matter Tons/Yr:	Not reported
PM10 Tons/Yr:	Not reported
Sulfur Dioxide Tons/Yr:	Not reported
Volatile Organic Compounds Amount:	Not reported
Permip Program Type:	Not reported
Action ID:	Not reported
Effective Start:	Not reported
Expiration Date:	Not reported
REG PMT Option:	Not reported
Emissions Year:	Not reported

Facility ID:	05301187
File Number:	4335
Fedral/State:	Not reported
Mail Address:	433 S 7th St
Mail City,St,Zip:	Minneapolis, MN 55415
Contact Name:	Mr. Michael Krause
Contact Phone:	(612) 229-7702
Contact Fax:	(612) 395-9188
Latitude:	44 Deg 57 Min 05.128 Sec
Longitude:	-93 Deg 14 Min 37.1168 Sec
SIC Code:	4911
SIC Code 2:	Not reported
NAICS:	22111
Corbon Monixide Tons/Yr:	Not reported
Nitrogen Oxides Tons/Yr:	Not reported
Lead Tons/Yr:	Not reported
Particulate Matter Tons/Yr:	Not reported
PM10 Tons/Yr:	Not reported
Sulfur Dioxide Tons/Yr:	Not reported
Volatile Organic Compounds Amount:	Not reported
Permip Program Type:	Not reported
Action ID:	Not reported
Effective Start:	Not reported
Expiration Date:	Not reported
REG PMT Option:	Not reported
Emissions Year:	Not reported

MN Financial Assurance 1:

PROGRAM ID:	191102
Township Name:	Not reported

CITY OF MPLS/EQUIPMENT SERVICES GARAGE (Continued) **U002256940**

Region:	1
Interest Type:	Tank site
ADDR ID:	18644
Interest Telephone:	NO CORE PI PH.
Preferred ID:	1579
Interest Start Date:	07/23/1992
Interest End Date:	06/03/2009
Activity Flag:	N
TMSP Added:	03/24/2006
TMSP Last Update:	11/10/2014 08:17:05
Staff ID Last Update:	RGAGLE
Source:	CORE
Source ID:	2833
Country Code:	USA
FOR State:	Not reported
FOR Zone:	Not reported
FIPS County Code:	053
Comments:	Not reported

PROGRAM ID:	191102
Township Name:	Not reported
Region:	1
Interest Type:	Deleted Tank Site
ADDR ID:	189984
Interest Telephone:	6126735638
Preferred ID:	1579
Interest Start Date:	07/23/1992
Interest End Date:	Not reported
Activity Flag:	Not reported
TMSP Added:	07/23/1992
TMSP Last Update:	03/24/2006 10:43:51
Staff ID Last Update:	RSUCHAN
Source:	TALES
Source ID:	0
Country Code:	USA
FOR State:	Not reported
FOR Zone:	None
FIPS County Code:	053
Comments:	Not reported

PROGRAM ID:	218149
Township Name:	Not reported
Region:	1
Interest Type:	Deleted Leak Site
ADDR ID:	189984
Interest Telephone:	Not reported
Preferred ID:	5482
Interest Start Date:	01/23/1996
Interest End Date:	Not reported
Activity Flag:	Not reported
TMSP Added:	12/04/1999
TMSP Last Update:	03/24/2006 13:05:36
Staff ID Last Update:	RSUCHAN
Source:	TALES
Source ID:	0
Country Code:	USA
FOR State:	Not reported

CITY OF MPLS/EQUIPMENT SERVICES GARAGE (Continued) **U002256940**

FOR Zone:	None
FIPS County Code:	053
Comments:	Not reported

PROGRAM ID:	218149
Township Name:	Not reported
Region:	1
Interest Type:	Leak Site
ADDR ID:	18644
Interest Telephone:	NO CORE PI PH.
Preferred ID:	5482
Interest Start Date:	01/23/1996
Interest End Date:	06/03/2009
Activity Flag:	N
TMSP Added:	03/24/2006
TMSP Last Update:	11/10/2014 08:17:05
Staff ID Last Update:	RGAGLE
Source:	CORE
Source ID:	2833
Country Code:	USA
FOR State:	Not reported
FOR Zone:	Not reported
FIPS County Code:	053
Comments:	Not reported

Latitude Longitude:

Program Id:	218149
Lat/Long ID:	4514
Latitude Degrees:	44
Latitude Minutes:	57
Latitude Seconds:	3.8959
Longitude Degrees:	-93
Longitude Minutes:	14
Longitude Seconds:	36.8237
Collection Date:	Not reported
Lat/Long Description:	Site Center
TMSP Added:	08/03/2004 12:34:07
TMSP Last Update:	07/15/2008 16:11:18
Staff ID Last Update:	SCHILD
Coord Source Type:	Not reported
Org Name Source:	Not reported
Coord Coll Meth:	A1
Map Scale Code:	Not reported
Source:	TALES
Site ID:	2833
Spatial ID:	51070073

Program Id:	218149
Lat/Long ID:	122017
Latitude Degrees:	44
Latitude Minutes:	57
Latitude Seconds:	1.49
Longitude Degrees:	-93
Longitude Minutes:	14
Longitude Seconds:	39.97
Collection Date:	01/19/2006 00:00:00
Lat/Long Description:	Center of Site

CITY OF MPLS/EQUIPMENT SERVICES GARAGE (Continued) **U002256940**

TMSP Added:	05/09/2006 16:15:51
TMSP Last Update:	05/09/2006 16:15:51
Staff ID Last Update:	Import
Coord Source Type:	2
Org Name Source:	MPCA
Coord Coll Meth:	I1
Map Scale Code:	N
Source:	CORE
Site ID:	2833
Spatial ID:	51070073

Staff Name:

Program Id:	218149
Staff Sequence ID:	17539
Staff Type:	Not reported
Staff Name:	Not reported
TMSP Added:	12/04/1999 14:04:14
TMSP Last Update:	01/20/2012 10:39:36
Staff ID Last Update:	RSUCHAN
Last Name:	Not reported
First Name:	Not reported
Middle Initial:	Not reported
Functional Area Code:	LPM
Staff ID Number:	3450

Program Id:	218149
Staff Sequence ID:	2342
Staff Type:	Not reported
Staff Name:	Not reported
TMSP Added:	12/04/1999 14:03:59
TMSP Last Update:	01/20/2012 10:39:36
Staff ID Last Update:	RSUCHAN
Last Name:	Not reported
First Name:	Not reported
Middle Initial:	Not reported
Functional Area Code:	RRS
Staff ID Number:	2733

Latitude Longitude:

Program Id:	191102
Lat/Long ID:	122017
Latitude Degrees:	44
Latitude Minutes:	57
Latitude Seconds:	1.49
Longitude Degrees:	-93
Longitude Minutes:	14
Longitude Seconds:	39.97
Collection Date:	01/19/2006 00:00:00
Lat/Long Description:	Center of Site
TMSP Added:	05/09/2006 16:15:51
TMSP Last Update:	05/09/2006 16:15:51
Staff ID Last Update:	Import
Coord Source Type:	2
Org Name Source:	MPCA
Coord Coll Meth:	I1

CITY OF MPLS/EQUIPMENT SERVICES GARAGE (Continued) **U002256940**

Map Scale Code:	N
Source:	CORE
Site ID:	2833
Spatial ID:	51064806

Tab Site:

Program Id:	191102
Facility Code:	12
Above or Under Code:	2
Indian Reservation:	N
Ust Registration Date:	11/23/1985 00:00:00
Ast Registration Date:	Not reported
TMSP Added:	07/23/1992 19:11:05
TMSP Last Update:	05/23/2003 09:21:00
Staff ID Last Update:	SYS
Max Monthy Gallons:	Not reported
Vapor Recovery Installed:	U
Vapor Notif Required:	U

MN Financial Assurance 2:

Facility ID:	3057
Site ID:	2833
Program Interest ID:	3057
Program Code:	SW
Interest type:	11
Address Id street:	18644
Location address 2:	Not reported
Country code:	USA
Foreign state:	Not reported
Address ID mail:	12667
Program Interest start date:	01/10/1997
Program interest end date:	Not reported
Preferred ID:	SW-41
SIC code 1:	4212
SIC code 2:	Not reported
SIC code 3:	Not reported
SIC code 4:	Not reported
SIC code 5:	Not reported
Active flag:	Y
Date added:	01/10/1997 13:54:11
Date last updated:	06/27/2014 09:52:24
Staff ID:	KKIRCHO
MPCA division code:	4K
MDNR watershed code:	20113
Primary name:	Minneapolis Southside Transfer Station
Owner organization ID 1:	41034
Owner organization ID 2:	Not reported
Owner organization ID 3:	Not reported
FIPS county code 1:	053
FIPS county code 2:	Not reported
FIPS county code 3:	Not reported
Township name:	Not reported
MCD code:	43000
Congressional district:	5
Legislative district 1:	Not reported

CITY OF MPLS/EQUIPMENT SERVICES GARAGE (Continued) **U002256940**

Legislative district 2: Not reported
Legislative district 3: Not reported
EPA region number: 5
Location description: 20th Ave S & 29th St
PLS townshiip: 29
Range: 24
Range direction: W
Section: 36
Quarters: CCAC
MDNR major watershed code: 20
MPCA major facility flag: N
Water Quality date preprints expended: Not reported
Comments: Not reported

X130
SW
1/8-1/4
0.207 mi.
1094 ft.

HENNEPIN COUNTY **MN WIMN** **S110201983**
2859 20TH AVE S **N/A**
MINNEAPOLIS, MN 55407

Site 5 of 6 in cluster X

Relative:
Higher

Actual:
849 ft.

WIMN:
Legislative District: 62A
Status: Inactive
Latitude: 44.95136709
Longitude: -93.24349075
Coordinate Collection Method: Address Matching House Number
Activity: Hazardous Waste, Small to Minimal QG
MPCA Id: MND985701580
Major Watershed: Mississippi River - Twin Cities

Click here to access Minnesota Pollution Control Agency:

X131
SW
1/8-1/4
0.207 mi.
1094 ft.

HENNEPIN COUNTY - 20TH AVE **RCRA NonGen / NLR** **1000625420**
2859 20TH AVE S **FINDS** **MND985701580**
MINNEAPOLIS, MN 55407

Site 6 of 6 in cluster X

Relative:
Higher

Actual:
849 ft.

RCRA NonGen / NLR:
Date form received by agency: 02/16/2000
Facility name: HENNEPIN COUNTY - 20TH AVE
Facility address: 2859 20TH AVE S
MINNEAPOLIS, MN 554071222
EPA ID: MND985701580
Mailing address: 822 S 3RD ST
MINNEAPOLIS, MN 554151260
Contact: Not reported
Contact address: Not reported
Not reported
Contact country: US
Contact telephone: Not reported
Contact email: Not reported
EPA Region: 05
Classification: Non-Generator
Description: Handler: Non-Generators do not presently generate hazardous waste

HENNEPIN COUNTY - 20TH AVE (Continued) **1000625420**

Owner/Operator Summary:

Owner/operator name:	HENNEPIN COUNTY
Owner/operator address:	417 N 5TH ST MINNEAPOLIS, MN 55401
Owner/operator country:	Not reported
Owner/operator telephone:	(612) 348-8994
Legal status:	County
Owner/Operator Type:	Owner
Owner/Op start date:	Not reported
Owner/Op end date:	Not reported

Handler Activities Summary:

U.S. importer of hazardous waste:	No
Mixed waste (haz. and radioactive):	No
Recycler of hazardous waste:	No
Transporter of hazardous waste:	No
Treater, storer or disposer of HW:	No
Underground injection activity:	No
On-site burner exemption:	No
Furnace exemption:	No
Used oil fuel burner:	No
Used oil processor:	No
User oil refiner:	No
Used oil fuel marketer to burner:	No
Used oil Specification marketer:	No
Used oil transfer facility:	No
Used oil transporter:	No

. Waste code: D000
. Waste name: Not Defined

. Waste code: D001
. Waste name: IGNITABLE WASTE

. Waste code: D002
. Waste name: CORROSIVE WASTE

. Waste code: D003
. Waste name: REACTIVE WASTE

. Waste code: D016
. Waste name: 2,4-D (2,4-DICHLOROPHENOXYACETIC ACID)

Violation Status: No violations found

FINDS:

Registry ID: 110003849168

Environmental Interest/Information System

RCRAInfo is a national information system that supports the Resource Conservation and Recovery Act (RCRA) program through the tracking of events and activities related to facilities that generate, transport, and treat, store, or dispose of hazardous waste. RCRAInfo allows RCRA program staff to track the notification, permit, compliance, and corrective action activities required under RCRA.

HENNEPIN COUNTY - 20TH AVE (Continued) **1000625420**

MN-DELTA (Minnesota - Permitting, Compliance, And Enforcement Information Management System) facilitates the issuance of permits and manages compliance.

Y132 WNW 1/8-1/4 0.209 mi. 1101 ft. | **LITTLE EARTH PROPERTY 1924 E 26TH ST MINNEAPOLIS, MN 55404** | **US BROWNFIELDS FINDS** | **1016447369 N/A**

Site 1 of 13 in cluster Y

Relative: Higher

Actual: 848 ft.

US BROWNFIELDS:

Recipient name:	R5 TBA (STAG Funded)
Grant type:	TBA
Property name:	LITTLE EARTH PROPERTY
Property #:	Not reported
Parcel size:	2.25
Property Description:	The Site is currently owned by the Little Earth Residents Association (LERA), who acquired the Site parcels in 2008. The Site includes two tracts of land. The Site was developed by 1892 with residential property. Residences in the southern portion of the Site were demolished in the 1930s, and remaining Site residences were demolished by the early 1970s. The northern most portion of the Site (2424 Hiawatha Avenue) was occupied by the Carleton Screw Products Company from at least 1930 to 1966. Available information indicates that this portion of the Site was developed during this time with the Carleton Screw Products company. The southeast portion of the Site, 2458 Hiawatha Avenue, was developed by 1940. City directories and fire insurance maps indicate that the parcel was developed with a filling station from at least 1935 to at least 1963. Aerial photographs indicate that the southern portion of the Site was used as a parking area from at least 1979 to at least 1997, and that the northern portion of the Site was used for gardening purposes by at least 2010. The Site has been owned by the Little Earth Tribe since 2008. Information gathered during Site reconnaissance and interviews indicated that the Site was historically owned by the state of Minnesota who transferred the property to the City of Minneapolis in 2007. The Deed was transferred from the city to the Little Earth Tribe in 2008.
Latitude:	44.9555601
Longitude:	-93.2442221
HCM label:	Address Matching-House Number
Map scale:	Not reported
Point of reference:	Entrance Point of a Facility or Station
Datum:	North American Datum of 1983
ACRES property ID:	164845
Start date:	Not reported
Completed date:	Not reported
Acres cleaned up:	Not reported
Cleanup funding:	Not reported
Cleanup funding source:	Not reported
Assessment funding:	40000
Assessment funding source:	US EPA - TBA Funding
Redevelopment funding:	Not reported
Redev. funding source:	Not reported
Redev. funding entity name:	Not reported
Redevelopment start date:	Not reported
Assessment funding entity:	EPA

LITTLE EARTH PROPERTY (Continued) **1016447369**

Cleanup funding entity:	Not reported
Grant type:	H
Accomplishment type:	Phase II Environmental Assessment
Accomplishment count:	0
Cooperative agreement #:	n/a
Ownership entity:	Government
Current owner:	Little Earth Residents Association
Did owner change:	Not reported
Cleanup required:	Unknown
Video available:	Not reported
Photo available:	Yes
Institutional controls required:	U
IC Category proprietary controls:	Not reported
IC cat. info. devices:	Not reported
IC cat. gov. controls:	Not reported
IC cat. enforcement permit tools:	Not reported
IC in place date:	Not reported
IC in place:	Not reported
State/tribal program date:	Not reported
State/tribal program ID:	Not reported
State/tribal NFA date:	Not reported
Air contaminated:	Not reported
Air cleaned:	Not reported
Asbestos found:	Not reported
Asbestos cleaned:	Not reported
Controled substance found:	Not reported
Controled substance cleaned:	Not reported
Drinking water affected:	Not reported
Drinking water cleaned:	Not reported
Groundwater affected:	Not reported
Groundwater cleaned:	Not reported
Lead contaminant found:	Y
Lead cleaned up:	Not reported
No media affected:	Not reported
Unknown media affected:	Not reported
Other cleaned up:	Not reported
Other metals found:	Not reported
Other metals cleaned:	Not reported
Other contaminants found:	Not reported
Other contams found description:	Not reported
PAHs found:	Not reported
PAHs cleaned up:	Not reported
PCBs found:	Not reported
PCBs cleaned up:	Not reported
Petro products found:	Not reported
Petro products cleaned:	Not reported
Sediments found:	Not reported
Sediments cleaned:	Not reported
Soil affected:	Y
Soil cleaned up:	Not reported
Surface water cleaned:	Not reported
VOCs found:	Not reported
VOCs cleaned:	Not reported
Cleanup other description:	Not reported
Num. of cleanup and re-dev. jobs:	Not reported
Past use greenspace acreage:	Not reported
Past use residential acreage:	Not reported

LITTLE EARTH PROPERTY (Continued) **1016447369**

Past use commercial acreage:	Not reported
Past use industrial acreage:	Not reported
Future use greenspace acreage:	Not reported
Future use residential acreage:	Not reported
Future use commercial acreage:	Not reported
Future use industrial acreage:	Not reported
Greenspace acreage and type:	Not reported
Superfund Fed. landowner flag:	Not reported
Arsenic cleaned up:	Not reported
Cadmium cleaned up:	Not reported
Chromium cleaned up:	Not reported
Copper cleaned up:	Not reported
Iron cleaned up:	Not reported
mercury cleaned up:	Not reported
nickel cleaned up:	Not reported
No clean up:	Not reported
Pesticides cleaned up:	Not reported
Selenium cleaned up:	Not reported
SVOCs cleaned up:	Not reported
Unknown clean up:	Not reported
Arsenic contaminant found:	Not reported
Cadmium contaminant found:	Not reported
Chromium contaminant found:	Not reported
Copper contaminant found:	Not reported
Iron contaminant found:	Not reported
Mercury contaminant found:	Not reported
Nickel contaminant found:	Not reported
No contaminant found:	Not reported
Pesticides contaminant found:	Not reported
Selenium contaminant found:	Not reported
SVOCs contaminant found:	Y
Unknown contaminant found:	Not reported
Future Use: Multistory	Not reported
Media affected Bluiding Material:	Not reported
Media affected indoor air:	Y
Building material media cleaned up:	Not reported
Indoor air media cleaned up:	Not reported
Unknown media cleaned up:	Not reported
Past Use: Multistory	Not reported

Recipient name:	R5 TBA (STAG Funded)
Grant type:	TBA
Property name:	LITTLE EARTH PROPERTY
Property #:	Not reported
Parcel size:	2.25
Property Description:	The Site is currently owned by the Little Earth Residents Association (LERA), who acquired the Site parcels in 2008. The Site includes two tracts of land. The Site was developed by 1892 with residential property. Residences in the southern portion of the Site were demolished in the 1930s, and remaining Site residences were demolished by the early 1970s. The northern most portion of the Site (2424 Hiawatha Avenue) was occupied by the Carleton Screw Products Company from at least 1930 to 1966. Available information indicates that this portion of the Site was developed during this time with the Carleton Screw Products company. The southeast portion of the Site, 2458 Hiawatha Avenue, was developed by 1940. City directories and fire insurance maps indicate that the parcel was developed with a

LITTLE EARTH PROPERTY (Continued) **1016447369**

filling station from at least 1935 to at least 1963. Aerial photographs indicate that the southern portion of the Site was used as a parking area from at least 1979 to at least 1997, and that the northern portion of the Site was used for gardening purposes by at least 2010. The Site has been owned by the Little Earth Tribe since 2008. Information gathered during Site reconnaissance and interviews indicated that the Site was historically owned by the state of Minnesota who transferred the property to the City of Minneapolis in 2007. The Deed was transferred from the city to the Little Earth Tribe in 2008.

Latitude:	44.9555601
Longitude:	-93.2442221
HCM label:	Address Matching-House Number
Map scale:	Not reported
Point of reference:	Entrance Point of a Facility or Station
Datum:	North American Datum of 1983
ACRES property ID:	164845
Start date:	Not reported
Completed date:	Not reported
Acres cleaned up:	Not reported
Cleanup funding:	Not reported
Cleanup funding source:	Not reported
Assessment funding:	10000
Assessment funding source:	US EPA - TBA Funding
Redevelopment funding:	Not reported
Redev. funding source:	Not reported
Redev. funding entity name:	Not reported
Redevelopment start date:	Not reported
Assessment funding entity:	EPA
Cleanup funding entity:	Not reported
Grant type:	H
Accomplishment type:	Phase I Environmental Assessment
Accomplishment count:	1
Cooperative agreement #:	n/a
Ownership entity:	Government
Current owner:	Little Earth Residents Association
Did owner change:	Not reported
Cleanup required:	Unknown
Video available:	Not reported
Photo available:	Yes
Institutional controls required:	U
IC Category proprietary controls:	Not reported
IC cat. info. devices:	Not reported
IC cat. gov. controls:	Not reported
IC cat. enforcement permit tools:	Not reported
IC in place date:	Not reported
IC in place:	Not reported
State/tribal program date:	Not reported
State/tribal program ID:	Not reported
State/tribal NFA date:	Not reported
Air contaminated:	Not reported
Air cleaned:	Not reported
Asbestos found:	Not reported
Asbestos cleaned:	Not reported
Controled substance found:	Not reported
Controled substance cleaned:	Not reported
Drinking water affected:	Not reported

LITTLE EARTH PROPERTY (Continued) **1016447369**

Drinking water cleaned:	Not reported
Groundwater affected:	Not reported
Groundwater cleaned:	Not reported
Lead contaminant found:	Y
Lead cleaned up:	Not reported
No media affected:	Not reported
Unknown media affected:	Not reported
Other cleaned up:	Not reported
Other metals found:	Not reported
Other metals cleaned:	Not reported
Other contaminants found:	Not reported
Other contams found description:	Not reported
PAHs found:	Not reported
PAHs cleaned up:	Not reported
PCBs found:	Not reported
PCBs cleaned up:	Not reported
Petro products found:	Not reported
Petro products cleaned:	Not reported
Sediments found:	Not reported
Sediments cleaned:	Not reported
Soil affected:	Y
Soil cleaned up:	Not reported
Surface water cleaned:	Not reported
VOCs found:	Not reported
VOCs cleaned:	Not reported
Cleanup other description:	Not reported
Num. of cleanup and re-dev. jobs:	Not reported
Past use greenspace acreage:	Not reported
Past use residential acreage:	Not reported
Past use commercial acreage:	Not reported
Past use industrial acreage:	Not reported
Future use greenspace acreage:	Not reported
Future use residential acreage:	Not reported
Future use commercial acreage:	Not reported
Future use industrial acreage:	Not reported
Greenspace acreage and type:	Not reported
Superfund Fed. landowner flag:	Not reported
Arsenic cleaned up:	Not reported
Cadmium cleaned up:	Not reported
Chromium cleaned up:	Not reported
Copper cleaned up:	Not reported
Iron cleaned up:	Not reported
mercury cleaned up:	Not reported
nickel cleaned up:	Not reported
No clean up:	Not reported
Pesticides cleaned up:	Not reported
Selenium cleaned up:	Not reported
SVOCs cleaned up:	Not reported
Unknown clean up:	Not reported
Arsenic contaminant found:	Not reported
Cadmium contaminant found:	Not reported
Chromium contaminant found:	Not reported
Copper contaminant found:	Not reported
Iron contaminant found:	Not reported
Mercury contaminant found:	Not reported
Nickel contaminant found:	Not reported
No contaminant found:	Not reported

LITTLE EARTH PROPERTY (Continued) **1016447369**

Pesticides contaminant found:	Not reported
Selenium contaminant found:	Not reported
SVOCs contaminant found:	Y
Unknown contaminant found:	Not reported
Future Use: Multistory	Not reported
Media affected Bluiding Material:	Not reported
Media affected indoor air:	Y
Building material media cleaned up:	Not reported
Indoor air media cleaned up:	Not reported
Unknown media cleaned up:	Not reported
Past Use: Multistory	Not reported

FINDS:

Registry ID: 110056253762

Environmental Interest/Information System
US EPA Assessment, Cleanup and Redevelopment Exchange System (ACRES) is an federal online database for Brownfields Grantees to electronically submit data directly to EPA.

W133
ENE
1/8-1/4
0.212 mi.
1121 ft.

NEW FRENCH BAKERY - MINNEAPOLIS **RCRA-CESQG** **1010321754**
2609 26TH AVE S **MNS000120154**
MINNEAPOLIS, MN 55406

Site 2 of 7 in cluster W

Relative:
Lower

Actual:
839 ft.

RCRA-CESQG:

Date form received by agency:	08/10/2006
Facility name:	NEW FRENCH BAKERY - MINNEAPOLIS
Facility address:	2609 26TH AVE S MINNEAPOLIS, MN 55406
EPA ID:	MNS000120154
Contact:	IMME FERNANDEZ
Contact address:	2609 26TH AVE S MINNEAPOLIS, MN 55406
Contact country:	US
Contact telephone:	(612) 728-0193
Contact email:	Not reported
EPA Region:	05
Classification:	Conditionally Exempt Small Quantity Generator
Description:	Handler: generates 100 kg or less of hazardous waste per calendar month, and accumulates 1000 kg or less of hazardous waste at any time; or generates 1 kg or less of acutely hazardous waste per calendar month, and accumulates at any time: 1 kg or less of acutely hazardous waste; or 100 kg or less of any residue or contaminated soil, waste or other debris resulting from the cleanup of a spill, into or on any land or water, of acutely hazardous waste; or generates 100 kg or less of any residue or contaminated soil, waste or other debris resulting from the cleanup of a spill, into or on any land or water, of acutely hazardous waste during any calendar month, and accumulates at any time: 1 kg or less of acutely hazardous waste; or 100 kg or less of any residue or contaminated soil, waste or other debris resulting from the cleanup of a spill, into or on any land or water, of acutely hazardous waste

NEW FRENCH BAKERY - MINNEAPOLIS (Continued) **1010321754**

Owner/Operator Summary:

Owner/operator name:	NEW FRENCH BAKERY
Owner/operator address:	2609 26TH AVE S MINNEAPOLIS, MN 55406
Owner/operator country:	US
Owner/operator telephone:	(612) 728-0193
Legal status:	Private
Owner/Operator Type:	Operator
Owner/Op start date:	08/15/2006
Owner/Op end date:	Not reported

Handler Activities Summary:

U.S. importer of hazardous waste:	No
Mixed waste (haz. and radioactive):	No
Recycler of hazardous waste:	No
Transporter of hazardous waste:	No
Treater, storer or disposer of HW:	No
Underground injection activity:	No
On-site burner exemption:	No
Furnace exemption:	No
Used oil fuel burner:	No
Used oil processor:	No
User oil refiner:	No
Used oil fuel marketer to burner:	No
Used oil Specification marketer:	No
Used oil transfer facility:	No
Used oil transporter:	No

Violation Status: No violations found

W134
ENE
1/8-1/4
0.212 mi.
1121 ft.

NEW FRENCH BAKERY - MINNEAPOLIS **FINDS** **1010459566**
2609 26TH AVE S **MN WIMN** **N/A**
MINNEAPOLIS, MN 55406

Site 3 of 7 in cluster W

Relative:
Lower

Actual:
839 ft.

FINDS:

Registry ID: 110031369926

Environmental Interest/Information System

RCRAInfo is a national information system that supports the Resource Conservation and Recovery Act (RCRA) program through the tracking of events and activities related to facilities that generate, transport, and treat, store, or dispose of hazardous waste. RCRAInfo allows RCRA program staff to track the notification, permit, compliance, and corrective action activities required under RCRA.

MN-DELTA (Minnesota - Permitting, Compliance, And Enforcement Information Management System) facilitates the issuance of permits and manages compliance.

WIMN:

Legislative District:	63A
Status:	Active
Latitude:	44.95497430

NEW FRENCH BAKERY - MINNEAPOLIS (Continued) **1010459566**

Longitude: -93.23414540
Coordinate Collection Method: Digitized - Map Tool
Activity: Hazardous Waste, Small to Minimal QG
MPCA Id: MNS000120154
Major Watershed: Mississippi River - Twin Cities

Click here to access Minnesota Pollution Control Agency:

W135
ENE
1/8-1/4
0.215 mi.
1135 ft.

QUE COMPUTERS INC
2600 26TH AVE S STE 100
MINNEAPOLIS, MN 55406

FINDS **1008942091**
MN WIMN **N/A**

Site 4 of 7 in cluster W

Relative:
Lower

Actual:
839 ft.

FINDS:

Registry ID: 110032749747

Environmental Interest/Information System
RCRAInfo is a national information system that supports the Resource Conservation and Recovery Act (RCRA) program through the tracking of events and activities related to facilities that generate, transport, and treat, store, or dispose of hazardous waste. RCRAInfo allows RCRA program staff to track the notification, permit, compliance, and corrective action activities required under RCRA.

MN-DELTA (Minnesota - Permitting, Compliance, And Enforcement Information Management System) facilitates the issuance of permits and manages compliance.

WIMN:
Legislative District: 63A
Status: Inactive
Latitude: 44.95501337
Longitude: -93.23517533
Coordinate Collection Method: Digitized - Map Tool
Activity: Hazardous Waste, Small to Minimal QG
MPCA Id: MNS000113357
Major Watershed: Mississippi River - Twin Cities

Click here to access Minnesota Pollution Control Agency:

W136
ENE
1/8-1/4
0.215 mi.
1135 ft.

QUE COMPUTERS INC
2600 26TH AVE S STE 100
MINNEAPOLIS, MN 55406

RCRA NonGen / NLR **1008882420**
MNS000113357

Site 5 of 7 in cluster W

Relative:
Lower

Actual:
839 ft.

RCRA NonGen / NLR:
Date form received by agency: 07/28/2005
Facility name: QUE COMPUTERS INC
Facility address: 2600 26TH AVE S STE 100
MINNEAPOLIS, MN 55406
EPA ID: MNS000113357
Contact: YING QUE

QUE COMPUTERS INC (Continued) **1008882420**

Contact address:	2600 26TH AVE S STE 100 MINNEAPOLIS, MN 55406
Contact country:	US
Contact telephone:	(612) 623-9144
Contact email:	Not reported
EPA Region:	05
Classification:	Non-Generator
Description:	Handler: Non-Generators do not presently generate hazardous waste

Owner/Operator Summary:

Owner/operator name:	QUE COMPUTERS INC
Owner/operator address:	2600 26TH AVE S STE 100 MINNEAPOLIS, MN 55406
Owner/operator country:	US
Owner/operator telephone:	(612) 623-9144
Legal status:	Private
Owner/Operator Type:	Operator
Owner/Op start date:	07/29/2005
Owner/Op end date:	Not reported

Handler Activities Summary:

U.S. importer of hazardous waste:	No
Mixed waste (haz. and radioactive):	No
Recycler of hazardous waste:	Yes
Transporter of hazardous waste:	No
Treater, storer or disposer of HW:	No
Underground injection activity:	No
On-site burner exemption:	No
Furnace exemption:	No
Used oil fuel burner:	No
Used oil processor:	No
User oil refiner:	No
Used oil fuel marketer to burner:	No
Used oil Specification marketer:	No
Used oil transfer facility:	No
Used oil transporter:	No

Violation Status: No violations found

W137 **FORMER SOO LINE RAILROAD/SOUTHERN ZONE** **MN LUST** **S106547919**
ENE **E 26TH ST & 26TH AVE S** **MN Financial Assurance** **N/A**
1/8-1/4 **MINNEAPOLIS, MN 55406** **MN WIMN**
0.217 mi.
1148 ft. **Site 6 of 7 in cluster W**

Relative:
Lower

Actual:
839 ft.

LUST:

Leak ID:	3802
MNPCA ID:	216543
Site ID:	58910598
Source:	CORE
Interest Type:	Leak Site
Interest Phone:	NO CORE PI PH.
Interest Start Date:	02/27/1998 00:00:00
Interest End Date:	10/21/2010 15:16:20
Release Discovered Date:	Not reported
Leak Reported Date:	02/15/1991
Leak Site:	Both Leak and Property Transfer Site
File Archive Box:	93

FORMER SOO LINE RAILROAD/SOUTHERN ZONE (Continued) **S106547919**

File Archive Lot:	98/206
Soil Digout Date:	Not reported
Cubic Yards Excavated:	0
Conditional Closure Date:	Not reported
Complete Site Closure Date:	**09/18/1995 00:00:00**
Contaminated Soils Remaining:	Yes
Enforcement Action Begin Date:	01/01/1901
Lust Trust Eligible:	Yes
Offsite Contamination:	No
Reimbursement Awarded:	No
Std Letter Response Date:	Not reported
Surface Water Impact:	No
Utility Project Flag:	No
TMSP Added:	12/04/1999 14:03:45
TMSP Last Update:	08/10/2012 15:35:24
Staff Id Last Update:	SSCHMIT
Release From AST:	No
Release From UST:	No
Tank Registration Status Code:	F
VPIC Application Date:	Not reported
VPIC Acres:	Not reported
Addr Id:	263601
Township Name:	Fort Snelling
Active Flag:	No
Country Code:	USA
Foreign State:	Not reported
Foreign Zone:	None
State County Code:	MN
Vapor Intrusion Checked Flag:	Not reported
Soil Gas Data Collected Flag:	Not reported
Soil Gas Action Level Flag:	Not reported
Sub Slab Sample Collected Flag:	Not reported
Indoor Air Collected Flag:	Not reported
Vapor Intrusion Action Flag:	Not reported
Vapor Intrusion Comments:	Not reported
Soil Gas Data Comments:	Not reported
Comments:	Not reported

Leak Cleanup Actions:

MN PCA ID:	216543
Leak Action Approval Date:	04/04/1991 00:00:00
Leak Action Begin Date:	09/23/1992 00:00:00
Leak Action End Date:	04/25/1994 00:00:00
TMSP Added:	12/04/1999 14:05:06
TMSP Last Update:	05/04/2002 09:12:20
Staff Id Last Update:	TANKS

Leak GW Info:

MN PCA ID:	216543
Dw Supply Contam:	No
Free Product Observed:	No
Free Product Thickness:	Not reported
Ground Water Contam:	Yes
GW Cleanup Goal:	100
Gw Exceeds Cleanup Goal:	Yes
Cleanup Goal Achieved:	Not reported
Water Supply Exceeds Ral:	No
Well Type Code:	Not reported

FORMER SOO LINE RAILROAD/SOUTHERN ZONE (Continued) **S106547919**

Impacted Aquifer Code:	3
TMSP Added:	12/04/1999 14:07:29
TMSP Last Update:	11/04/2003 12:57:06
Staff Id Last Update:	RSUCHAN
Mtbe Present Now:	Not reported
Mtbe Present Historically:	Not reported
Mtbe High Ug Per Liter Char:	Not reported
Mtbe High Ug Per Liter Numb:	Not reported
Mtbe High Level Date:	Not reported
Free Product At Close:	Not reported
Staff Id Ass:	Not reported
PWS Well:	Not reported
Prot Flag:	Not reported
Sens Flag:	Not reported

Leak Product Released:

MN PCA ID:	216543
Prod Released Sequence Id:	402937
Leak Product:	Gasoline, Type Unknown
Tmsp Added:	12/27/1999 12:59:08
Tmsp Last_updt:	05/04/2002 09:12:20
Staff Id Last Updt:	TANKS

MN Financial Assurance 1:

PROGRAM ID:	216543
Township Name:	Fort Snelling
Region:	1
Interest Type:	Leak Site
ADDR ID:	263601
Interest Telephone:	NO CORE PI PH.
Preferred ID:	3802
Interest Start Date:	02/27/1998
Interest End Date:	10/21/2010
Activity Flag:	N
TMSP Added:	10/21/2010
TMSP Last Update:	11/10/2014 08:17:06
Staff ID Last Update:	RGAGLE
Source:	CORE
Source ID:	58910598
Country Code:	USA
FOR State:	Not reported
FOR Zone:	None
FIPS County Code:	053
Comments:	Not reported

PROGRAM ID:	216543
Township Name:	Not reported
Region:	1
Interest Type:	Deleted Leak Site
ADDR ID:	263601
Interest Telephone:	Not reported
Preferred ID:	3802
Interest Start Date:	02/27/1998
Interest End Date:	Not reported
Activity Flag:	Not reported
TMSP Added:	12/04/1999
TMSP Last Update:	10/21/2010 15:13:27

FORMER SOO LINE RAILROAD/SOUTHERN ZONE (Continued) **S106547919**

Staff ID Last Update:	SFRYE
Source:	TALES
Source ID:	0
Country Code:	USA
FOR State:	Not reported
FOR Zone:	None
FIPS County Code:	053
Comments:	Not reported

Latitude Longitude:

Program Id:	216543
Lat/Long ID:	0
Latitude Degrees:	Not reported
Latitude Minutes:	Not reported
Latitude Seconds:	Not reported
Longitude Degrees:	Not reported
Longitude Minutes:	Not reported
Longitude Seconds:	Not reported
Collection Date:	Not reported
Lat/Long Description:	Not reported
TMSP Added:	03/07/2011 09:56:18
TMSP Last Update:	03/07/2011 09:56:18
Staff ID Last Update:	JDIETZ
Coord Source Type:	Not reported
Org Name Source:	Not reported
Coord Coll Meth:	Not reported
Map Scale Code:	Not reported
Source:	TALES
Site ID:	58910598
Spatial ID:	58910600

Program Id:	216543
Lat/Long ID:	191995
Latitude Degrees:	44
Latitude Minutes:	56
Latitude Seconds:	15
Longitude Degrees:	-93
Longitude Minutes:	13
Longitude Seconds:	22.04
Collection Date:	10/21/2010 17:45:37
Lat/Long Description:	Not reported
TMSP Added:	10/21/2010 15:13:28
TMSP Last Update:	10/21/2010 18:38:00
Staff ID Last Update:	MAPT_NC
Coord Source Type:	Not reported
Org Name Source:	Not reported
Coord Coll Meth:	Z1
Map Scale Code:	Not reported
Source:	CORE
Site ID:	58910598
Spatial ID:	58910600

Staff Name:

Program Id:	216543
Staff Sequence ID:	16022
Staff Type:	Not reported

FORMER SOO LINE RAILROAD/SOUTHERN ZONE (Continued) **S106547919**

Staff Name:	Not reported
TMSP Added:	12/04/1999 14:04:13
TMSP Last Update:	01/20/2012 10:39:36
Staff ID Last Update:	RSUCHAN
Last Name:	Not reported
First Name:	Not reported
Middle Initial:	Not reported
Functional Area Code:	LPM
Staff ID Number:	3301

Program Id:	216543
Staff Sequence ID:	27306
Staff Type:	Not reported
Staff Name:	Not reported
TMSP Added:	12/04/1999 14:04:24
TMSP Last Update:	01/20/2012 10:39:36
Staff ID Last Update:	RSUCHAN
Last Name:	Not reported
First Name:	Not reported
Middle Initial:	Not reported
Functional Area Code:	HYD
Staff ID Number:	3369

Program Id:	216543
Staff Sequence ID:	11962
Staff Type:	Not reported
Staff Name:	Not reported
TMSP Added:	12/04/1999 14:04:08
TMSP Last Update:	01/20/2012 10:39:36
Staff ID Last Update:	RSUCHAN
Last Name:	Not reported
First Name:	Not reported
Middle Initial:	Not reported
Functional Area Code:	SPS
Staff ID Number:	4103

WIMN:

Legislative District:	63A
Status:	Inactive
Latitude:	44.93750099
Longitude:	-93.22278900
Coordinate Collection Method:	Zip Code Centroid
Activity:	Leak Site
MPCA Id:	3802
Major Watershed:	Mississippi River - Twin Cities

Click here to access Minnesota Pollution Control Agency:

W138 ENE 1/8-1/4 0.218 mi. 1153 ft. | **EAST 26TH STREET DEVELOPMENT**
E 26TH ST
MINNEAPOLIS, MN | **MN BROWNFIELDS** | **S103909611**
N/A

Site 7 of 7 in cluster W

Relative: Lower

Actual: 839 ft.

BROWNFIELD:

Leak Num:	15567
Owner Name:	Black Forest Inn
Leak Source:	Tank
Response Action Date:	02/24/2004
Site Acreage:	0.34999997

Z139 SE 1/8-1/4 0.222 mi. 1173 ft. | **MINNEHAHA MALL**
2510 E LAKE ST
MINNEAPOLIS, MN 55406 | **MN LUST**
MN Financial Assurance
MN WIMN | **S107466795**
N/A

Site 1 of 3 in cluster Z

Relative: Lower

Actual: 840 ft.

LUST:

Leak ID:	16202
MNPCA ID:	327894
Site ID:	40927
Source:	CORE
Interest Type:	Leak Site
Interest Phone:	NO CORE PI PH.
Interest Start Date:	09/12/2005 00:00:00
Interest End Date:	12/06/2006 07:36:16
Release Discovered Date:	06/28/2005
Leak Reported Date:	06/28/2005
Leak Site:	Leak Site - Tank and Petroleum Contamination
File Archive Box:	Not reported
File Archive Lot:	Not reported
Soil Digout Date:	Not reported
Cubic Yards Excavated:	Not reported
Conditional Closure Date:	Not reported
Complete Site Closure Date:	**11/04/2005 00:00:00**
Contaminated Soils Remaining:	Yes
Enforcement Action Begin Date:	09/30/2005
Lust Trust Eligible:	No
Offsite Contamination:	Yes
Reimbursement Awarded:	No
Std Letter Response Date:	Not reported
Surface Water Impact:	No
Utility Project Flag:	No
TMSP Added:	09/12/2005 13:09:34
TMSP Last Update:	11/19/2010 15:12:19
Staff Id Last Update:	AVANCLE
Release From AST:	No
Release From UST:	Yes
Tank Registration Status Code:	FS
VPIC Application Date:	Not reported
VPIC Acres:	Not reported
Addr Id:	50957
Township Name:	Not reported
Active Flag:	Yes
Country Code:	USA
Foreign State:	Not reported
Foreign Zone:	Not reported
State County Code:	MN

MINNEHAHA MALL (Continued) **S107466795**

Vapor Intrusion Checked Flag:	Not reported
Soil Gas Data Collected Flag:	Not reported
Soil Gas Action Level Flag:	Not reported
Sub Slab Sample Collected Flag:	Not reported
Indoor Air Collected Flag:	Not reported
Vapor Intrusion Action Flag:	Not reported
Vapor Intrusion Comments:	Not reported
Soil Gas Data Comments:	Not reported
Comments:	File closed on 11/7/05. This file was transferred from VIC to Petroleum Remediation. After reviewing the information from VIC, no further work, per Petroleum Remediation Guidance was necessary. See remarks screen.

Leak GW Info:

MN PCA ID:	327894
Dw Supply Contam:	Not reported
Free Product Observed:	Not reported
Free Product Thickness:	Not reported
Ground Water Contam:	Yes
GW Cleanup Goal:	Not reported
Gw Exceeds Cleanup Goal:	Not reported
Cleanup Goal Achieved:	Not reported
Water Supply Exceeds Ral:	Not reported
Well Type Code:	Not reported
Impacted Aquifer Code:	Not reported
TMSP Added:	11/17/2005 12:10:40
TMSP Last Update:	11/17/2005 12:10:40
Staff Id Last Update:	KSERIER
Mtbe Present Now:	Not reported
Mtbe Present Historically:	Not reported
Mtbe High Ug Per Liter Char:	Not reported
Mtbe High Ug Per Liter Numb:	Not reported
Mtbe High Level Date:	Not reported
Free Product At Close:	No
Staff Id Ass:	1612
PWS Well:	Not reported
Prot Flag:	Not reported
Sens Flag:	Not reported

Leak Product Released:

MN PCA ID:	327894
Prod Released Sequence Id:	98184
Leak Product:	Diesel
Tmsp Added:	11/17/2005 12:10:40
Tmsp Last_updt:	11/17/2005 12:10:40
Staff Id Last Updt:	KSERIER
MN PCA ID:	327894
Prod Released Sequence Id:	98185
Leak Product:	Fuel Oil 1 and 2
Tmsp Added:	11/17/2005 12:11:25
Tmsp Last_updt:	11/17/2005 12:11:25
Staff Id Last Updt:	KSERIER
MN PCA ID:	327894
Prod Released Sequence Id:	98186
Leak Product:	Gasoline, Type Unknown
Tmsp Added:	11/17/2005 12:11:25
Tmsp Last_updt:	11/17/2005 12:11:25
Staff Id Last Updt:	KSERIER

MINNEHAHA MALL (Continued) **S107466795**

MN Financial Assurance 1:

PROGRAM ID:	327894
Township Name:	Not reported
Region:	1
Interest Type:	Leak Site
ADDR ID:	50957
Interest Telephone:	NO CORE PI PH.
Preferred ID:	16202
Interest Start Date:	09/12/2005
Interest End Date:	12/06/2006
Activity Flag:	N
TMSP Added:	12/06/2006
TMSP Last Update:	11/10/2014 08:17:05
Staff ID Last Update:	RGAGLE
Source:	CORE
Source ID:	40927
Country Code:	USA
FOR State:	Not reported
FOR Zone:	Not reported
FIPS County Code:	053
Comments:	File closed on 11/7/05. This file was transferred from VIC to Petroleum Remediation. After reviewing the information from VIC, no further work, per Petroleum Remediation Guidance was necessary. See remarks screen.

PROGRAM ID:	327894
Township Name:	Not reported
Region:	1
Interest Type:	Deleted Leak Site
ADDR ID:	447928
Interest Telephone:	Not reported
Preferred ID:	16202
Interest Start Date:	09/12/2005
Interest End Date:	Not reported
Activity Flag:	Not reported
TMSP Added:	09/12/2005
TMSP Last Update:	12/06/2006 07:36:16
Staff ID Last Update:	RSUCHAN
Source:	TALES
Source ID:	0
Country Code:	USA
FOR State:	Not reported
FOR Zone:	None
FIPS County Code:	053
Comments:	File closed on 11/7/05. This file was transferred from VIC to Petroleum Remediation. After reviewing the information from VIC, no further work, per Petroleum Remediation Guidance was necessary. See remarks screen.

Latitude Longitude:

Program Id:	327894
Lat/Long ID:	1
Latitude Degrees:	44
Latitude Minutes:	56
Latitude Seconds:	57.05112672
Longitude Degrees:	-93

MINNEHAHA MALL (Continued) **S107466795**

Longitude Minutes:	14
Longitude Seconds:	12.86502522
Collection Date:	11/04/2005 00:00:00
Lat/Long Description:	Site Center
TMSP Added:	11/04/2005 10:32:31
TMSP Last Update:	11/04/2005 10:32:31
Staff ID Last Update:	JKAEHLE
Coord Source Type:	2
Org Name Source:	Kaehler, John
Coord Coll Meth:	I2
Map Scale Code:	Not reported
Source:	TALES
Site ID:	40927
Spatial ID:	51863696

Program Id:	327894
Lat/Long ID:	63391
Latitude Degrees:	44
Latitude Minutes:	56
Latitude Seconds:	54.1
Longitude Degrees:	-93
Longitude Minutes:	14
Longitude Seconds:	8.36
Collection Date:	03/15/2010 18:15:33
Lat/Long Description:	Not reported
TMSP Added:	02/24/2001 00:00:00
TMSP Last Update:	03/15/2010 18:54:27
Staff ID Last Update:	MAPT_NC
Coord Source Type:	2
Org Name Source:	MPCA
Coord Coll Meth:	A1
Map Scale Code:	T
Source:	CORE
Site ID:	40927
Spatial ID:	51863696

Staff Name:

Program Id:	327894
Staff Sequence ID:	98187
Staff Type:	Not reported
Staff Name:	Not reported
TMSP Added:	11/17/2005 12:11:25
TMSP Last Update:	01/20/2012 10:39:37
Staff ID Last Update:	RSUCHAN
Last Name:	Not reported
First Name:	Not reported
Middle Initial:	Not reported
Functional Area Code:	HYD
Staff ID Number:	1612

Program Id:	327894
Staff Sequence ID:	97174
Staff Type:	Not reported
Staff Name:	Not reported
TMSP Added:	09/12/2005 13:09:34
TMSP Last Update:	01/20/2012 10:39:37
Staff ID Last Update:	RSUCHAN

MINNEHAHA MALL (Continued) **S107466795**

Last Name: Not reported
First Name: Not reported
Middle Initial: Not reported
Functional Area Code: LPM
Staff ID Number: 3400

WIMN:
Legislative District: 63A
Status: Inactive
Latitude: 44.94842482
Longitude: -93.23635704
Coordinate Collection Method: Address Matching House Number
Activity: Multiple Activities
MPCA Id: Multiple Activities
Major Watershed: Mississippi River - Twin Cities

Click here to access Minnesota Pollution Control Agency:

Z140
SE
1/8-1/4
0.222 mi.
1173 ft.

MINNEHAHA MALL, TARGET SITE #3 **MN LS** **S103770751**
2500 & 2510 E LAKE ST **MN WIMN** **N/A**
MINNEAPOLIS, MN 55406

Site 2 of 3 in cluster Z

Relative:
Lower

Actual:
840 ft.

MN LS:
Link ID: 5068
EPA ID: Not reported
MPCA ID: VP11333
Method: I1
CERCLIS: No
National Priorities List: No
PLP: No
Voluntary Cleanup & Investigation: Yes
RCRA Treatment Storage & Disposal: No
RCRA Generator: No
Solid Waste Permit: No
Dumps: No
No Further Remedial Action Planned: No
Delisted From PLP By MPCA: No
LCP: No
Brownfield: No
Entity Type: VIC

WIMN:
Legislative District: 63A
Status: Inactive
Latitude: 44.9500618
Longitude: -93.23766326
Coordinate Collection Method: Digitized-DRG
Activity: Voluntary Investigation & Cleanup (VIC)
MPCA Id: Multiple Activities
Major Watershed: Mississippi River - Twin Cities

Click here to access Minnesota Pollution Control Agency:

Z141 SE 1/8-1/4 0.222 mi. 1173 ft. | **METRO DENTALCARE - LAKE STREET**
2510 E LAKE ST
MINNEAPOLIS, MN 55405 | **RCRA NonGen / NLR**
FINDS | **1000776266**
MND985755362

Site 3 of 3 in cluster Z

Relative: Lower

Actual: 840 ft.

RCRA NonGen / NLR:

Date form received by agency:	03/05/2007
Facility name:	METRO DENTALCARE - LAKE STREET
Facility address:	2510 E LAKE ST MINNEAPOLIS, MN 55406
EPA ID:	MND985755362
Mailing address:	6601 LYNDALE AVE S STE 220 RICHFIELD, MN 55423
Contact:	CINDY KUSCHEL
Contact address:	6601 LYNDALE AVE S STE 220 RICHFIELD, MN 55423
Contact country:	US
Contact telephone:	(612) 861-9133
Contact email:	Not reported
EPA Region:	05
Classification:	Non-Generator
Description:	Handler: Non-Generators do not presently generate hazardous waste

Owner/Operator Summary:

Owner/operator name:	METRO DENTALCARE
Owner/operator address:	6601 LYNDALE AVE S STE 220 RICHFIELD, MN 55423
Owner/operator country:	US
Owner/operator telephone:	(612) 861-9133
Legal status:	Private
Owner/Operator Type:	Owner
Owner/Op start date:	07/26/1999
Owner/Op end date:	03/06/2007

Handler Activities Summary:

U.S. importer of hazardous waste:	No
Mixed waste (haz. and radioactive):	No
Recycler of hazardous waste:	No
Transporter of hazardous waste:	No
Treater, storer or disposer of HW:	No
Underground injection activity:	No
On-site burner exemption:	No
Furnace exemption:	No
Used oil fuel burner:	No
Used oil processor:	No
User oil refiner:	No
Used oil fuel marketer to burner:	No
Used oil Specification marketer:	No
Used oil transfer facility:	No
Used oil transporter:	No

Historical Generators:

Date form received by agency:	12/28/1992
Site name:	METRO DENTALCARE - LAKE STREET
Classification:	Not a generator, verified

. Waste code: D000

METRO DENTALCARE - LAKE STREET (Continued) **1000776266**

. Waste name: Not Defined

. Waste code: D008
. Waste name: LEAD

. Waste code: D009
. Waste name: MERCURY

. Waste code: D011
. Waste name: SILVER

Violation Status: No violations found

FINDS:

Registry ID: 110003876262

Environmental Interest/Information System
RCRAInfo is a national information system that supports the Resource Conservation and Recovery Act (RCRA) program through the tracking of events and activities related to facilities that generate, transport, and treat, store, or dispose of hazardous waste. RCRAInfo allows RCRA program staff to track the notification, permit, compliance, and corrective action activities required under RCRA.

MN-DELTA (Minnesota - Permitting, Compliance, And Enforcement Information Management System) facilitates the issuance of permits and manages compliance.

142
ESE
1/8-1/4
0.224 mi.
1181 ft.

MINNEHAHA MALL #4
EAST 28TH STREET AND MINNEHAHA AVENUE S
MINNEAPOLIS, MN 55406

MN SRS **S106592620**
MN LIENS **N/A**
MN INST CONTROL
MN VIC

Relative:
Lower

Actual:
839 ft.

MN SRS:

Facility ID:	VP11333
SEC Address:	Not reported
Link Id:	5068
Facility Type:	Other Mfg.
Active:	False
Pay Complete:	False
MPCA Region:	Metro
Size Acres:	1.77
HRS Score:	0
Enforcement Lead Agency:	MPCA
Federal Defferal Plot:	False
Petroleum Brownfields Prog?:	False
Emergency:	False
Site Classification:	False
RD/RA:	False
RL/FS:	False
Fund financed:	False
Npl:	False
Plp:	False
District:	Metro
Program Referred from:	Not reported

MINNEHAHA MALL #4 (Continued) **S106592620**

Program Interest:	VIC
Physical Location:	--
Natural Source damage:	False
Clean up Cost:	Not reported
Indian Reservation:	False
Reserve Name:	Not reported
MPCA Owned Wells at site:	False
Created By:	Pjensen
Date Created:	09/16/2004
Date Last Updated:	03/22/2012
Federal Facility:	False
Primary Funding Source:	Not reported
EPA Id:	Not reported
MPCA Id:	Not reported
Alpha Sort:	Not reported
Legal Distt:	62A
Congressional Distt:	5
Public Land Survey Method:	M
Map Scale For PLS Locational Data:	A
Township 2:	Not reported
Range:	Not reported
PLS Township Suffix:	W
section:	Not reported
PLS Qtr Section (160 Acres):	Not reported
PLS Qtr-Qtr Section (40 Acres):	Not reported
Pls Qtr-Qtr-Qtr Section (10 Acres):	Not reported
Pls Qtr-Qtr-Qtr-Qtr Secion (2.5 Acres):	Not reported
Quad:	1291
NAD Number:	83
Desc Of UTM Coord Pt:	Not reported
UTM Coord Pt Data Source:	Not reported
Org Providing UTM Coord Point Data:	Not reported
mpcapgmac:	Not reported
Utm Coord Pt Data Collection Method:	Not reported
Date Of Utm Coord Pt Data Collection:	Not reported
COL Date Qual:	Not reported
Map Scale:	Not reported
verifmeth:	Not reported
horizref:	Not reported
Utm Source:	2
Utm Method:	I1
Utm Scale:	A
Utm Accuracy:	Not reported
Utm East:	481252.5
Utm North:	4977430.5
Utm Zone:	15
Basin Code:	Not reported
Major Watershed:	Not reported
Minor Watershed:	Not reported
Public Land Survey Method 2:	Not reported
Map Scale For PLS Locational Data 2:	Not reported
Township 2:	Not reported
Range 2:	Not reported
PLS Township Suffix 2:	Not reported
Section 2:	Not reported
PLS Qtr Section (160 Acres) 2:	Not reported
PLS Qtr-Qtr Section (40 Acres) 2:	Not reported

MINNEHAHA MALL #4 (Continued) **S106592620**

PLS Qtr-Qtr Section (10 Acres) 2: Not reported
PLS Qtr-Qtr Section (2.5 Acres) 2: Not reported
Quad 2: Not reported
File Location: Archival Storage
VIC Application GIS: False
Notes: Not reported
Contact Type: Staff PL/PM (Project Leader/Project Manager)s
Company Name: MPCA
Contact Address: 520 Lafayette Rd N
Contact Address 2: Not reported
Contact City,St,Zip: St. Paul, MN 551554194
Contact Province: Not reported
Contact Country: Not reported
Contact Postal code: Not reported
Contact Phone: (651) 757-7744
Contact Phone Ext: Not reported
Contact Fax: Not reported
Contact E-mail: Not reported
Contact Cell Phone: Not reported
Contact Information Last Updated: 1999-03-09 00:00:00
Misc Contact Info: Not reported
Receive Invoice: F
Staff Id Num: 3289

Contact Type: Former Staff TA
Company Name: MPCA
Contact Address: 520 Lafayette Rd N.
Contact Address 2: Not reported
Contact City,St,Zip: St. Paul, MN 551554194
Contact Province: Not reported
Contact Country: Not reported
Contact Postal code: Not reported
Contact Phone: (651) 757-1808
Contact Phone Ext: Not reported
Contact Fax: Not reported
Contact E-mail: larry.quandt@state.mn.us
Contact Cell Phone: Not reported
Contact Information Last Updated: 1999-03-09 00:00:00
Misc Contact Info: Not reported
Receive Invoice: F
Staff Id Num: 3379

Contact Type: Voluntary Party
Company Name: Hiawatha Commons
Contact Address: 2740 Minnehaha Avenue
Contact Address 2: Not reported
Contact City,St,Zip: Minneapolis, MN 55406
Contact Province: Not reported
Contact Country: Not reported
Contact Postal code: Not reported
Contact Phone: 6128740311
Contact Phone Ext: Not reported
Contact Fax: Not reported
Contact E-mail: Not reported
Contact Cell Phone: Not reported
Contact Information Last Updated: 2004-09-17 00:00:00
Misc Contact Info: Not reported

MINNEHAHA MALL #4 (Continued) **S106592620**

Receive Invoice:	T
Staff Id Num:	Not reported

Contact Type:	Owner
Company Name:	Grootwassink & Hotzler Real Estate
Contact Address:	6440 Flying Cloud Drive, Suite 203
Contact Address 2:	Not reported
Contact City,St,Zip:	Eden Prairie, MN 55344
Contact Province:	Not reported
Contact Country:	Not reported
Contact Postal code:	Not reported
Contact Phone:	9529441665
Contact Phone Ext:	Not reported
Contact Fax:	Not reported
Contact E-mail:	Not reported
Contact Cell Phone:	Not reported
Contact Information Last Updated:	2004-09-17 00:00:00
Misc Contact Info:	Not reported
Receive Invoice:	F
Staff Id Num:	Not reported

Contact Type:	Owner
Company Name:	Grootwassink & Hotzler Real Estate
Contact Address:	6440 Flying Cloud Drive, Suite 203
Contact Address 2:	Not reported
Contact City,St,Zip:	Eden Prairie, MN 55344
Contact Province:	Not reported
Contact Country:	Not reported
Contact Postal code:	Not reported
Contact Phone:	9529441665
Contact Phone Ext:	Not reported
Contact Fax:	Not reported
Contact E-mail:	Not reported
Contact Cell Phone:	Not reported
Contact Information Last Updated:	2004-09-17 00:00:00
Misc Contact Info:	Not reported
Receive Invoice:	F
Staff Id Num:	Not reported

Contact Type:	Consultant
Company Name:	Peer Engineering, Inc.
Contact Address:	4801 West 81st Street
Contact Address 2:	Suite 118
Contact City,St,Zip:	Bloomington, MN 55437
Contact Province:	Not reported
Contact Country:	Not reported
Contact Postal code:	Not reported
Contact Phone:	9528313341
Contact Phone Ext:	Not reported
Contact Fax:	9528314552
Contact E-mail:	Klarsen@peerenvironmental.com
Contact Cell Phone:	Not reported
Contact Information Last Updated:	2004-09-17 00:00:00
Misc Contact Info:	Not reported
Receive Invoice:	F
Staff Id Num:	Not reported

MINNEHAHA MALL #4 (Continued) **S106592620**

Contact Type:	Staff TA (Technical Analyst)
Company Name:	MPCA
Contact Address:	520 Lafayette Rd N
Contact Address 2:	Not reported
Contact City,St,Zip:	St. Paul, MN 551554194
Contact Province:	Not reported
Contact Country:	Not reported
Contact Postal code:	Not reported
Contact Phone:	(651) 757-7821
Contact Phone Ext:	Not reported
Contact Fax:	6512969707
Contact E-mail:	john.betcher@state.mn.us
Contact Cell Phone:	Not reported
Contact Information Last Updated:	2006-10-23 00:00:00
Misc Contact Info:	Not reported
Receive Invoice:	F
Staff Id Num:	3196

Contaminant Id:	00-00-0
Contaminated Media:	Ground Water
Req Cleanup Concluded:	Not reported
Cleanup Lvl Measure Units:	Not reported
Basis For Req Cleanup Lvl:	Not reported
Max Residual Contamination:	Not reported
Date Info Last Updated:	2009-09-14 00:00:00

Facid:	VP11333
Event:	156
Additional Information:	None Entered
Start Date:	Not reported
End Date:	2004-11-01 00:00:00
Planned Start Date:	Not reported
Planned End Date:	Not reported
Date Info Last Updated:	2005-07-22 00:00:00
Record Number:	23824

Facid:	VP11333
Event:	156
Additional Information:	for Implementation Report
Start Date:	Not reported
End Date:	2007-04-17 00:00:00
Planned Start Date:	Not reported
Planned End Date:	Not reported
Date Info Last Updated:	2007-04-17 00:00:00
Record Number:	26827

Facid:	VP11333
Event:	156
Additional Information:	emal for RAP Addendum dated June 17, 2009
Start Date:	Not reported
End Date:	2009-06-19 00:00:00
Planned Start Date:	Not reported
Planned End Date:	Not reported
Date Info Last Updated:	2009-06-19 00:00:00
Record Number:	30301

Facid: VP11333

MINNEHAHA MALL #4 (Continued) **S106592620**

Event:	214
Additional Information:	Restrictive Covenant
Start Date:	2007-03-23 00:00:00
End Date:	2007-05-23 00:00:00
Planned Start Date:	Not reported
Planned End Date:	Not reported
Date Info Last Updated:	2007-06-11 00:00:00
Record Number:	27049

Facid:	VP11333
Event:	VIC Program Participation Dates (Start/End)
Additional Information:	None Entered
Start Date:	2004-09-16 00:00:00
End Date:	2007-05-23 00:00:00
Planned Start Date:	Not reported
Planned End Date:	Not reported
Date Info Last Updated:	2004-09-17 00:00:00
Record Number:	22278

Facid:	VP11333
Event:	No Action Letter Sent
Additional Information:	None Entered
Start Date:	Not reported
End Date:	2007-04-17 00:00:00
Planned Start Date:	Not reported
Planned End Date:	Not reported
Date Info Last Updated:	2007-04-18 00:00:00
Record Number:	26832

Facid:	VP11333
Event:	No Association Determination Issued
Additional Information:	to six lenders
Start Date:	Not reported
End Date:	2005-05-16 00:00:00
Planned Start Date:	Not reported
Planned End Date:	Not reported
Date Info Last Updated:	2005-05-17 00:00:00
Record Number:	23530

Facid:	VP11333
Event:	No Association Determination Issued
Additional Information:	Hiawatha Housing and Alliance Housing - Herb Frey
Start Date:	Not reported
End Date:	2005-05-16 00:00:00
Planned Start Date:	Not reported
Planned End Date:	Not reported
Date Info Last Updated:	2005-05-17 00:00:00
Record Number:	23529

Facid:	VP11333
GW Recepts Prot by Rem Actn:	Not reported
Ecological receptors present:	False
Type of ecological receptors:	Not reported
Acres of contaminated soil:	Not reported
Volume of contaminated soil:	Not reported
Acres of surface water impacted:	Not reported
Acres of wetland impacted:	Not reported

MINNEHAHA MALL #4 (Continued) **S106592620**

Acres of sediment impacted:	Not reported
GW Plume Area Acres:	Not reported
Cleanup Conducted:	True
Acres of Contam Soil remediate:	Not reported
Volume of Soil Cleaned:	Not reported
# Municipal wells contamd:	Not reported
# Dom wells contam:	Not reported
# People Impct SW intake contam:	Not reported
# Drums Revolved from site:	Not reported
Yr Soil Remediated:	Not reported
Acres of Soil w/ Restrict Access:	Not reported
Yr IC remedy complete:	Not reported
Yr GW remedy completed:	Not reported
Year GWIC completed:	Not reported
Acres of wetland of sediment remediated:	Not reported
Public financing:	False
Assurance help:	True
Land use Classfn At Site:	Not reported
Land use Vicinity Of Site:	Not reported
Deed notif Present On Site:	False
Restrictive Covenant Present:	True
Restrictions:	Restrictive covenant requested in NAD dated 5/16/05Filed on 5/23/07 Doc. #4389472
GW Pump and Treat Used at site:	False
Quaternary Perched:	False
Quaternary Water Table:	False
Quaternary Confined:	False
Cretaceous:	False
Plattville:	False
St. peter:	False
Prairie Duchien:	False
Jordan:	False
Ironton/Galesville:	False
Mt Simon Hinckley:	False
Precambrian Undefferentiated:	False
Other/Unknown Aquifier:	False
Date Info Last Updated:	2007-06-11 00:00:00
Inst Control Info Updated:	2007-06-11 00:00:00
Inst Control Filed Location:	Hennepin County
SW Classification (Primary):	Not reported
SW Classification (Secondary):	Not reported
Miscellaneous:	Not reported
SW Comments:	Not reported

Facility ID:	VP11334
SEC Address:	Not reported
Link Id:	5068
Facility Type:	Other Mfg.
Active:	False
Pay Complete:	False
MPCA Region:	Metro
Size Acres:	1.77
HRS Score:	0
Enforcement Lead Agency:	MPCA
Federal Defferal Plot:	False
Petroleum Brownfields Prog?:	True

MINNEHAHA MALL #4 (Continued) **S106592620**

Emergency:	False
Site Classification:	False
RD/RA:	False
RL/FS:	False
Fund financed:	False
Npl:	False
Plp:	False
District:	Metro
Program Referred from:	Not reported
Program Interest:	VIC
Physical Location:	--
Natural Source damage:	False
Clean up Cost:	Not reported
Indian Reservation:	False
Reserve Name:	Not reported
MPCA Owned Wells at site:	False
Created By:	Pjensen
Date Created:	09/14/2009
Date Last Updated:	05/13/2010
Federal Facility:	False
Primary Funding Source:	Not reported
EPA Id:	Not reported
MPCA Id:	Not reported
Alpha Sort:	Not reported
Legal Distt:	62A
Congressional Distt:	5
Public Land Survey Method:	M
Map Scale For PLS Locational Data:	A
Township 2:	Not reported
Range:	Not reported
PLS Township Suffix:	W
section:	Not reported
PLS Qtr Section (160 Acres):	Not reported
PLS Qtr-Qtr Section (40 Acres):	Not reported
Pls Qtr-Qtr-Qtr Section (10 Acres):	Not reported
Pls Qtr-Qtr-Qtr-Qtr Secion (2.5 Acres):	Not reported
Quad:	1291
NAD Number:	83
Desc Of UTM Coord Pt:	Not reported
UTM Coord Pt Data Source:	Not reported
Org Providing UTM Coord Point Data:	Not reported
mpcapgmac:	Not reported
Utm Coord Pt Data Collection Method:	Not reported
Date Of Utm Coord Pt Data Collection:	Not reported
COL Date Qual:	Not reported
Map Scale:	Not reported
verifmeth:	Not reported
horizref:	Not reported
Utm Source:	2
Utm Method:	I1
Utm Scale:	A
Utm Accuracy:	Not reported
Utm East:	481252.5
Utm North:	4977430.5
Utm Zone:	15
Basin Code:	Not reported
Major Watershed:	Not reported

MINNEHAHA MALL #4 (Continued) **S106592620**

Minor Watershed: Not reported
Public Land Survey Method 2: Not reported
Map Scale For PLS Locational Data 2: Not reported
Township 2: Not reported
Range 2: Not reported
PLS Township Suffix 2: Not reported
Section 2: Not reported
PLS Qtr Section (160 Acres) 2: Not reported
PLS Qtr-Qtr Section (40 Acres) 2: Not reported
PLS Qtr-Qtr Section (10 Acres) 2: Not reported
PLS Qtr-Qtr Section (2.5 Acres) 2: Not reported
Quad 2: Not reported
File Location: Staff Member's Desk
VIC Application GIS: False
Notes: Not reported
Contact Type: Staff PL/PM (Project Leader/Project Manager)s
Company Name: MPCA
Contact Address: 520 Lafayette Rd N
Contact Address 2: Not reported
Contact City,St,Zip: St. Paul, MN 551554194
Contact Province: Not reported
Contact Country: Not reported
Contact Postal code: Not reported
Contact Phone: (651) 757-7744
Contact Phone Ext: Not reported
Contact Fax: Not reported
Contact E-mail: Not reported
Contact Cell Phone: Not reported
Contact Information Last Updated: 1999-03-09 00:00:00
Misc Contact Info: Not reported
Receive Invoice: F
Staff Id Num: 3289

Contact Type: Owner
Company Name: Hiawatha Housing LP
Contact Address: 118 East 26th Street, Room 202
Contact Address 2: Not reported
Contact City,St,Zip: Minneapolis, MN 55404
Contact Province: Not reported
Contact Country: Not reported
Contact Postal code: Not reported
Contact Phone: 6128740311
Contact Phone Ext: Not reported
Contact Fax: Not reported
Contact E-mail: Not reported
Contact Cell Phone: Not reported
Contact Information Last Updated: 2004-09-17 00:00:00
Misc Contact Info: Not reported
Receive Invoice: F
Staff Id Num: Not reported

Contact Type: Consultant
Company Name: Peer Engineering, Inc.
Contact Address: 7615 Golden Triangle Drive
Contact Address 2: Suite N
Contact City,St,Zip: Eden Prairie, MN 55344
Contact Province: Not reported

MINNEHAHA MALL #4 (Continued) **S106592620**

Contact Country:	Not reported
Contact Postal code:	Not reported
Contact Phone:	9528313341
Contact Phone Ext:	Not reported
Contact Fax:	9528314552
Contact E-mail:	Bschaepe@peerenvironmental.com
Contact Cell Phone:	Not reported
Contact Information Last Updated:	2004-09-17 00:00:00
Misc Contact Info:	Not reported
Receive Invoice:	F
Staff Id Num:	Not reported

Contact Type:	Staff TA (Technical Analyst)
Company Name:	MPCA
Contact Address:	520 Lafayette Rd N
Contact Address 2:	Not reported
Contact City,St,Zip:	St. Paul, MN 551554194
Contact Province:	Not reported
Contact Country:	Not reported
Contact Postal code:	Not reported
Contact Phone:	(651) 757-7821
Contact Phone Ext:	Not reported
Contact Fax:	6512969707
Contact E-mail:	john.betcher@state.mn.us
Contact Cell Phone:	Not reported
Contact Information Last Updated:	2006-10-23 00:00:00
Misc Contact Info:	Not reported
Receive Invoice:	F
Staff Id Num:	3196

Contact Type:	Voluntary Party
Company Name:	Groundwork Minneapolis
Contact Address:	2200 44th Avenue North
Contact Address 2:	Not reported
Contact City,St,Zip:	Minneapolis, MN 55412
Contact Province:	Not reported
Contact Country:	Not reported
Contact Postal code:	Not reported
Contact Phone:	6512303245
Contact Phone Ext:	Not reported
Contact Fax:	Not reported
Contact E-mail:	groundwork-minneapolis@groundworkusa.net
Contact Cell Phone:	Not reported
Contact Information Last Updated:	2009-09-15 00:00:00
Misc Contact Info:	Not reported
Receive Invoice:	T
Staff Id Num:	Not reported

Contaminant Id:	00-00-0
Contaminated Media:	Ground Water
Req Cleanup Concluded:	Not reported
Cleanup Lvl Measure Units:	Not reported
Basis For Req Cleanup Lvl:	Not reported
Max Residual Contamination:	Not reported
Date Info Last Updated:	2009-09-14 00:00:00

Facid:	VP11334

MINNEHAHA MALL #4 (Continued) **S106592620**

Event:	156
Additional Information:	Implementation Approval Letter
Start Date:	Not reported
End Date:	2010-05-12 00:00:00
Planned Start Date:	Not reported
Planned End Date:	Not reported
Date Info Last Updated:	2010-05-13 00:00:00
Record Number:	31389

Facid:	VP11334
Event:	VIC Program Participation Dates (Start/End)
Additional Information:	None Entered
Start Date:	2009-09-14 00:00:00
End Date:	2010-05-12 00:00:00
Planned Start Date:	Not reported
Planned End Date:	Not reported
Date Info Last Updated:	2009-09-15 00:00:00
Record Number:	30542

Facid:	VP11334
GW Recepts Prot by Rem Actn:	Not reported
Ecological receptors present:	False
Type of ecological receptors:	Not reported
Acres of contaminated soil:	Not reported
Volume of contaminated soil:	Not reported
Acres of surface water impacted:	Not reported
Acres of wetland impacted:	Not reported
Acres of sediment impacted:	Not reported
GW Plume Area Acres:	Not reported
Cleanup Conducted:	True
Acres of Contam Soil remediate:	Not reported
Volume of Soil Cleaned:	Not reported
# Municipal wells contamd:	Not reported
# Dom wells contam:	Not reported
# People Impct SW intake contam:	Not reported
# Drums Revolved from site:	Not reported
Yr Soil Remediated:	Not reported
Acres of Soil w/ Restrict Access:	Not reported
Yr IC remedy complete:	Not reported
Yr GW remedy completed:	Not reported
Year GWIC completed:	Not reported
Acres of wetland of sediment remediated:	Not reported
Public financing:	False
Assurance help:	True
Land use Classfn At Site:	Not reported
Land use Vicinity Of Site:	Not reported
Deed notif Present On Site:	False
Restrictive Covenant Present:	True
Restrictions:	Restrictive covenant requested in NAD dated 5/16/05Filed on 5/23/07 Doc. #4389472
GW Pump and Treat Used at site:	False
Quaternary Perched:	False
Quaternary Water Table:	False
Quaternary Confined:	False
Cretaceous:	False
Plattville:	False
St. peter:	False

MINNEHAHA MALL #4 (Continued) **S106592620**

Prairie Duchien:	False
Jordan:	False
Ironton/Galesville:	False
Mt Simon Hinckley:	False
Precambrian Undefferentiated:	False
Other/Unknown Aquifier:	False
Date Info Last Updated:	2007-06-11 00:00:00
Inst Control Info Updated:	2007-06-11 00:00:00
Inst Control Filed Location:	Hennepin County
SW Classification (Primary):	Not reported
SW Classification (Secondary):	Not reported
Miscellaneous: Not reported	
SW Comments:	Not reported

LIENS:

Facility Id:	VP11333
Facility Type:	Other Mfg.
Program:	VIC
File Loc:	Archival Storage
Deed Notification:	False
Environmental Covenant:	False
Restrictive or Env Covenant Desc:	Restrictive covenant requested in NAD dated 5/16/05Filed on 5/23/07 Doc. #4389472
Restrictive Covenant:	True
IC Update:	06/11/2007
IC Filing Loc:	Hennepin County
Event Desc:	Institutional Control Event
Start Date:	03/23/2007
End Date:	05/23/2007
Add Info:	Restrictive Covenant
Notes:	Not reported

Facility Id:	VP11334
Facility Type:	Other Mfg.
Program:	VIC
File Loc:	Staff Member's Desk
Deed Notification:	False
Environmental Covenant:	False
Restrictive or Env Covenant Desc:	Restrictive covenant requested in NAD dated 5/16/05Filed on 5/23/07 Doc. #4389472
Restrictive Covenant:	True
IC Update:	06/11/2007
IC Filing Loc:	Hennepin County
Event Desc:	Not reported
Start Date:	Not reported
End Date:	Not reported
Add Info:	Not reported
Notes:	Not reported

MN INSTITUTIONAL CONTROL:

Facility ID:	VP11333
SEC Address:	Not reported
Core Program Interest Id:	55254525
Link Id:	5068
Facility Type:	Other Mfg.

MINNEHAHA MALL #4 (Continued) **S106592620**

Active:	False
Pay Complete:	False
MPCA Region:	Metro
Size Acres:	1.77
HRS Score:	0
Enforcement Lead Agency:	MPCA
Federal Defferal Plot:	False
Emergency:	False
Site Classification:	False
RD/RA:	False
RL/FS:	False
Fund financed:	False
NPL:	False
PLP:	False
Petroleum Brownfields Program:	False
District:	Metro
Program Reffered from:	Not reported
Program Interest:	VIC
Physical Location:	--
Natural Source damage:	False
Clean up Cost:	Not reported
Indian Reservation:	False
Reserve Name:	Not reported
MPCA Owned Wells at site:	False
Created By:	Pjensen
Date Created:	09/16/2004
Date Last Updated:	03/22/2012
Federal Facility:	False
Primary Funding Source:	Not reported
EPA Id:	Not reported
MPCA Id:	Not reported
Alpha Sort:	Not reported
Legal Distt:	62A
Congressional Distt:	5
Public Land Survey Method:	M
Map Scale For PLS Locational Data:	A
Township 2:	Not reported
Range:	Not reported
PLS Township Suffix:	W
section:	Not reported
PLS Qtr Section (160 Acres):	Not reported
PLS Qtr-Qtr Section (40 Acres):	Not reported
Pls Qtr-Qtr-Qtr Section (10 Acres):	Not reported
Pls Qtr-Qtr-Qtr-Qtr Secion (2.5 Acres):	Not reported
Quad:	1291
NAD Number:	83
Desc Of UTM Coord Pt:	Not reported
UTM Coord Pt Data Source:	Not reported
Org Providing UTM Coord Point Data:	Not reported
mpcapgmac:	Not reported
Utm Coord Pt Data Collection Method:	Not reported
Date Of Utm Coord Pt Data Collection:	Not reported
COL Date Qual:	Not reported
Map Scale:	Not reported
verifmeth:	Not reported
horizref:	Not reported
Utm Source:	2

MINNEHAHA MALL #4 (Continued) **S106592620**

Utm Method:	I1
Utm Scale:	A
Utm Accuracy:	Not reported
Utm East:	481252.5
Utm North:	4977430.5
Utm Zone:	15
Basin Code:	Not reported
Major Watershed:	Not reported
Minor Watershed:	Not reported
Public Land Survey Method 2:	Not reported
Map Scale For PLS Locational Data 2:	Not reported
Township 2:	Not reported
Range 2:	Not reported
PLS Township Suffix 2:	Not reported
Section 2:	Not reported
PLS Qtr Section (160 Acres) 2:	Not reported
PLS Qtr-Qtr Section (40 Acres) 2:	Not reported
PLS Qtr-Qtr Section (10 Acres) 2:	Not reported
PLS Qtr-Qtr Section (2.5 Acres) 2:	Not reported
Quad 2:	Not reported
File Location:	Archival Storage
VIC Application GIS:	False
Notes:	Not reported
Contact Type:	Staff PL/PM (Project Leader/Project Manager)s
Company Name:	MPCA
Contact Address:	520 Lafayette Rd N
Contact Address 2:	Not reported
Contact City,St,Zip:	St. Paul, MN 551554194
Contact Province:	Not reported
Contact Country:	Not reported
Contact Postal code:	Not reported
Contact Phone:	(651) 757-7744
Contact Phone Ext:	Not reported
Contact Fax:	Not reported
Contact E-mail:	Not reported
Contact Cell Phone:	Not reported
Contact Information Last Updated:	1999-03-09 00:00:00
Misc Contact Info:	Not reported
Receive Invoice:	F
Staff Id Num:	3289

Contact Type:	Former Staff TA
Company Name:	MPCA
Contact Address:	520 Lafayette Rd N.
Contact Address 2:	Not reported
Contact City,St,Zip:	St. Paul, MN 551554194
Contact Province:	Not reported
Contact Country:	Not reported
Contact Postal code:	Not reported
Contact Phone:	(651) 757-1808
Contact Phone Ext:	Not reported
Contact Fax:	Not reported
Contact E-mail:	larry.quandt@state.mn.us
Contact Cell Phone:	Not reported
Contact Information Last Updated:	1999-03-09 00:00:00
Misc Contact Info:	Not reported
Receive Invoice:	F

MINNEHAHA MALL #4 (Continued) **S106592620**

Staff Id Num: 3379

Contact Type: Voluntary Party
Company Name: Hiawatha Commons
Contact Address: 2740 Minnehaha Avenue
Contact Address 2: Not reported
Contact City,St,Zip: Minneapolis, MN 55406
Contact Province: Not reported
Contact Country: Not reported
Contact Postal code: Not reported
Contact Phone: 6128740311
Contact Phone Ext: Not reported
Contact Fax: Not reported
Contact E-mail: Not reported
Contact Cell Phone: Not reported
Contact Information Last Updated: 2004-09-17 00:00:00
Misc Contact Info: Not reported
Receive Invoice: T
Staff Id Num: Not reported

Contact Type: Owner
Company Name: Grootwassink & Hotzler Real Estate
Contact Address: 6440 Flying Cloud Drive, Suite 203
Contact Address 2: Not reported
Contact City,St,Zip: Eden Prairie, MN 55344
Contact Province: Not reported
Contact Country: Not reported
Contact Postal code: Not reported
Contact Phone: 9529441665
Contact Phone Ext: Not reported
Contact Fax: Not reported
Contact E-mail: Not reported
Contact Cell Phone: Not reported
Contact Information Last Updated: 2004-09-17 00:00:00
Misc Contact Info: Not reported
Receive Invoice: F
Staff Id Num: Not reported

Contact Type: Owner
Company Name: Grootwassink & Hotzler Real Estate
Contact Address: 6440 Flying Cloud Drive, Suite 203
Contact Address 2: Not reported
Contact City,St,Zip: Eden Prairie, MN 55344
Contact Province: Not reported
Contact Country: Not reported
Contact Postal code: Not reported
Contact Phone: 9529441665
Contact Phone Ext: Not reported
Contact Fax: Not reported
Contact E-mail: Not reported
Contact Cell Phone: Not reported
Contact Information Last Updated: 2004-09-17 00:00:00
Misc Contact Info: Not reported
Receive Invoice: F
Staff Id Num: Not reported

Contact Type: Consultant

MINNEHAHA MALL #4 (Continued) **S106592620**

Company Name:	Peer Engineering, Inc.
Contact Address:	4801 West 81st Street
Contact Address 2:	Suite 118
Contact City,St,Zip:	Bloomington, MN 55437
Contact Province:	Not reported
Contact Country:	Not reported
Contact Postal code:	Not reported
Contact Phone:	9528313341
Contact Phone Ext:	Not reported
Contact Fax:	9528314552
Contact E-mail:	Klarsen@peerenvironmental.com
Contact Cell Phone:	Not reported
Contact Information Last Updated:	2004-09-17 00:00:00
Misc Contact Info:	Not reported
Receive Invoice:	F
Staff Id Num:	Not reported

Contact Type:	Staff TA (Technical Analyst)
Company Name:	MPCA
Contact Address:	520 Lafayette Rd N
Contact Address 2:	Not reported
Contact City,St,Zip:	St. Paul, MN 551554194
Contact Province:	Not reported
Contact Country:	Not reported
Contact Postal code:	Not reported
Contact Phone:	(651) 757-7821
Contact Phone Ext:	Not reported
Contact Fax:	6512969707
Contact E-mail:	john.betcher@state.mn.us
Contact Cell Phone:	Not reported
Contact Information Last Updated:	2006-10-23 00:00:00
Misc Contact Info:	Not reported
Receive Invoice:	F
Staff Id Num:	3196

Contaminant Id:	00-00-0
Contaminated Media:	Ground Water
Req Cleanup Concluded:	Not reported
Cleanup Lvl Measure Units:	Not reported
Basis For Req Cleanup Lvl:	Not reported
Max Residual Contamination:	Not reported
Date Info Last Updated:	2009-09-14 00:00:00

Facid:	VP11333
Event:	156
Additional Information:	None Entered
Start Date:	Not reported
End Date:	2004-11-01 00:00:00
Planned Start Date:	Not reported
Planned End Date:	Not reported
Date Info Last Updated:	2005-07-22 00:00:00
Record Number:	23824

Facid:	VP11333
Event:	156
Additional Information:	for Implementation Report
Start Date:	Not reported

MINNEHAHA MALL #4 (Continued) **S106592620**

End Date:	2007-04-17 00:00:00
Planned Start Date:	Not reported
Planned End Date:	Not reported
Date Info Last Updated:	2007-04-17 00:00:00
Record Number:	26827

Facid:	VP11333
Event:	156
Additional Information:	emal for RAP Addendum dated June 17, 2009
Start Date:	Not reported
End Date:	2009-06-19 00:00:00
Planned Start Date:	Not reported
Planned End Date:	Not reported
Date Info Last Updated:	2009-06-19 00:00:00
Record Number:	30301

Facid:	VP11333
Event:	214
Additional Information:	Restrictive Covenant
Start Date:	2007-03-23 00:00:00
End Date:	2007-05-23 00:00:00
Planned Start Date:	Not reported
Planned End Date:	Not reported
Date Info Last Updated:	2007-06-11 00:00:00
Record Number:	27049

Facid:	VP11333
Event:	VIC Program Participation Dates (Start/End)
Additional Information:	None Entered
Start Date:	2004-09-16 00:00:00
End Date:	2007-05-23 00:00:00
Planned Start Date:	Not reported
Planned End Date:	Not reported
Date Info Last Updated:	2004-09-17 00:00:00
Record Number:	22278

Facid:	VP11333
Event:	No Action Letter Sent
Additional Information:	None Entered
Start Date:	Not reported
End Date:	2007-04-17 00:00:00
Planned Start Date:	Not reported
Planned End Date:	Not reported
Date Info Last Updated:	2007-04-18 00:00:00
Record Number:	26832

Facid:	VP11333
Event:	No Association Determination Issued
Additional Information:	to six lenders
Start Date:	Not reported
End Date:	2005-05-16 00:00:00
Planned Start Date:	Not reported
Planned End Date:	Not reported
Date Info Last Updated:	2005-05-17 00:00:00
Record Number:	23530

Facid:	VP11333

MINNEHAHA MALL #4 (Continued) **S106592620**

Event:	No Association Determination Issued
Additional Information:	Hiawatha Housing and Alliance Housing - Herb Frey
Start Date:	Not reported
End Date:	2005-05-16 00:00:00
Planned Start Date:	Not reported
Planned End Date:	Not reported
Date Info Last Updated:	2005-05-17 00:00:00
Record Number:	23529

Facid:	VP11333
GW Recepts Prot by Rem Actn:	Not reported
Ecological receptors present:	False
Type of ecological receptors:	Not reported
Acres of contaminated soil:	Not reported
Volume of contaminated soil:	Not reported
Acres of surface water impacted:	Not reported
Acres of wetland impacted:	Not reported
Acres of sediment impacted:	Not reported
GW Plume Area Acres:	Not reported
Cleanup Conducted:	True
Acres of Contam Soil remediate:	Not reported
Volume of Soil Cleaned:	Not reported
# Municipal wells contamd:	Not reported
# Dom wells contam:	Not reported
# People Impct SW intake contam:	Not reported
# Drums Revolved from site:	Not reported
Yr Soil Remediated:	Not reported
Acres of Soil w/ Restrict Access:	Not reported
Yr IC remedy complete:	Not reported
Yr GW remedy completed:	Not reported
Year GWIC completed:	Not reported
Acres of wetland of sediment remediated:	Not reported
Public financing:	False
Assurance help:	True
Land use Classfn At Site:	Not reported
Land use Vicinity Of Site:	Not reported
Deed notif Present On Site:	False
Restrictive Covenant Present:	True
Restrictions:	Restrictive covenant requested in NAD dated 5/16/05Filed on 5/23/07 Doc. #4389472
GW Pump and Treat Used at site:	False
Quaternary Perched:	False
Quaternary Water Table:	False
Quaternary Confined:	False
Cretaceous:	False
Plattville:	False
St. peter:	False
Prairie Duchien:	False
Jordan:	False
Ironton/Galesville:	False
Mt Simon Hinckley:	False
Precambrian Undefferentiated:	False
Other/Unknown Aquifier:	False
Date Info Last Updated:	2007-06-11 00:00:00
Inst Control Info Updated:	2007-06-11 00:00:00
Inst Control Filed Location:	Hennepin County
SW Classification (Primary):	Not reported

MINNEHAHA MALL #4 (Continued) **S106592620**

SW Classification (Secondary): Not reported
Miscellaneous: Not reported
SW Comments: Not reported

MN Voluntary Investigation Cleanup Program:

Facility ID:	VP11333
Facility Type:	Other Mfg.
Facility Address 2:	Not reported
Core Program Interest Id:	55254525
Link Id:	5068
Active:	False
Pay Complete:	False
MPCA Region:	Metro
Size Acres:	1.77
HRS Score:	0
Enforcement Lead Agency:	MPCA
Federal Defferal Plot:	False
Petroleum Brownfields Prog?:	False
Emergency:	False
Site Classification:	False
RD/RA:	False
RL/FS:	False
Fund financed:	False
Npl:	False
Plp:	False
District:	Metro
Program Reffered from:	Not reported
Program Interest:	VIC
Physical Location:	--
Natural Source damage:	False
Clean up Cost:	Not reported
Indian Reservation:	False
Reservation Name:	Not reported
MPCA Owned Wells at site:	False
Created By:	Pjensen
Date Created:	09/16/2004
Date Last Updated:	03/22/2012
Federal Facility:	False
Primary Funding Source:	Not reported
EPA Id:	Not reported
MPCA Id:	Not reported
Alpha Sort:	Not reported
Legal Distt:	62A
Congressional Dist:	5
Scale Of Map Used Pls Loc Data:	A
Township:	Not reported
Range:	Not reported
Range East West:	W
Section:	Not reported
Pls Qtr Section (160 Acres):	Not reported
Pls Qtr Qtr Section (40 Acres):	Not reported
Pls Qtr-Qtr-Qtr Section (10 Acres):	Not reported
Pls Qtr-Qtr-Qtr-Qtr Section (2.5 Acres):	Not reported
Quad:	1291
NAD Number:	83
Desc Of UTM Coord Pt:	Not reported

MINNEHAHA MALL #4 (Continued) **S106592620**

UTM Coord Pt Data Source:	Not reported
Org Providing The UTM Coord Point Data:	Not reported
Method For Loc Public Land Survey:	M
Method Of Utm Coord Pt Data Collection:	Not reported
Date Of Utm Coord Pt Data Collection:	Not reported
COL Date Qual:	Not reported
Map Scale:	Not reported
Verification Method:	Not reported
horizref:	Not reported
Utm Source:	2
Utm Method:	I1
Utm Scale:	A
Utm Accuracy:	Not reported
Utm East:	481252.5
Utm North:	4977430.5
Utm Zone:	15
Basin Code:	Not reported
Major Watershed:	Not reported
Major Watershed:	Not reported
Method For Loc Public Land Survey:	Not reported
Scale Of Map Used Pls Loc Data:	Not reported
Township 2:	Not reported
Range 2:	Not reported
Range East West:	Not reported
Section 2:	Not reported
Pls Qtr Section (160 Acres) 2:	Not reported
Pls Qtr Qtr Section (40 Acres)2:	Not reported
Pls Qtr Qtr Qtr Section (10 Acres)2:	Not reported
Pls Qtr Qtr Qtr Qtr Section (2.5 Acres) 2:	Not reported
Quad 2:	Not reported
File Location:	Archival Storage
GIS Application GIS:	False
Notes:	Not reported
Contact Type:	Staff PL/PM (Project Leader/Project Manager)s
Company Name:	MPCA
Contact Address:	520 Lafayette Rd N
Contact Address 2:	Not reported
Contact City,St,Zip:	St. Paul, MN 551554194
Contact Province:	Not reported
Contact Country:	Not reported
Contact Postal code:	Not reported
Contact Phone:	(651) 757-7744
Contact Phone Ext:	Not reported
Contact Fax:	Not reported
Contact E-mail:	Not reported
Contact Cell Phone:	Not reported
Contact Information Last Updated:	1999-03-09 00:00:00
Misc Contact Info:	Not reported
Receive Invoice:	F
Staff Id Num:	3289

Contact Type:	Former Staff TA
Company Name:	MPCA
Contact Address:	520 Lafayette Rd N.
Contact Address 2:	Not reported
Contact City,St,Zip:	St. Paul, MN 551554194
Contact Province:	Not reported

MINNEHAHA MALL #4 (Continued) **S106592620**

Contact Country:	Not reported
Contact Postal code:	Not reported
Contact Phone:	(651) 757-1808
Contact Phone Ext:	Not reported
Contact Fax:	Not reported
Contact E-mail:	larry.quandt@state.mn.us
Contact Cell Phone:	Not reported
Contact Information Last Updated:	1999-03-09 00:00:00
Misc Contact Info:	Not reported
Receive Invoice:	F
Staff Id Num:	3379

Contact Type:	Voluntary Party
Company Name:	Hiawatha Commons
Contact Address:	2740 Minnehaha Avenue
Contact Address 2:	Not reported
Contact City,St,Zip:	Minneapolis, MN 55406
Contact Province:	Not reported
Contact Country:	Not reported
Contact Postal code:	Not reported
Contact Phone:	6128740311
Contact Phone Ext:	Not reported
Contact Fax:	Not reported
Contact E-mail:	Not reported
Contact Cell Phone:	Not reported
Contact Information Last Updated:	2004-09-17 00:00:00
Misc Contact Info:	Not reported
Receive Invoice:	T
Staff Id Num:	Not reported

Contact Type:	Owner
Company Name:	Grootwassink & Hotzler Real Estate
Contact Address:	6440 Flying Cloud Drive, Suite 203
Contact Address 2:	Not reported
Contact City,St,Zip:	Eden Prairie, MN 55344
Contact Province:	Not reported
Contact Country:	Not reported
Contact Postal code:	Not reported
Contact Phone:	9529441665
Contact Phone Ext:	Not reported
Contact Fax:	Not reported
Contact E-mail:	Not reported
Contact Cell Phone:	Not reported
Contact Information Last Updated:	2004-09-17 00:00:00
Misc Contact Info:	Not reported
Receive Invoice:	F
Staff Id Num:	Not reported

Contact Type:	Owner
Company Name:	Grootwassink & Hotzler Real Estate
Contact Address:	6440 Flying Cloud Drive, Suite 203
Contact Address 2:	Not reported
Contact City,St,Zip:	Eden Prairie, MN 55344
Contact Province:	Not reported
Contact Country:	Not reported
Contact Postal code:	Not reported
Contact Phone:	9529441665

MINNEHAHA MALL #4 (Continued) **S106592620**

Contact Phone Ext:	Not reported
Contact Fax:	Not reported
Contact E-mail:	Not reported
Contact Cell Phone:	Not reported
Contact Information Last Updated:	2004-09-17 00:00:00
Misc Contact Info:	Not reported
Receive Invoice:	F
Staff Id Num:	Not reported

Contact Type:	Consultant
Company Name:	Peer Engineering, Inc.
Contact Address:	4801 West 81st Street
Contact Address 2:	Suite 118
Contact City,St,Zip:	Bloomington, MN 55437
Contact Province:	Not reported
Contact Country:	Not reported
Contact Postal code:	Not reported
Contact Phone:	9528313341
Contact Phone Ext:	Not reported
Contact Fax:	9528314552
Contact E-mail:	Klarsen@peerenvironmental.com
Contact Cell Phone:	Not reported
Contact Information Last Updated:	2004-09-17 00:00:00
Misc Contact Info:	Not reported
Receive Invoice:	F
Staff Id Num:	Not reported

Contact Type:	Staff TA (Technical Analyst)
Company Name:	MPCA
Contact Address:	520 Lafayette Rd N
Contact Address 2:	Not reported
Contact City,St,Zip:	St. Paul, MN 551554194
Contact Province:	Not reported
Contact Country:	Not reported
Contact Postal code:	Not reported
Contact Phone:	(651) 757-7821
Contact Phone Ext:	Not reported
Contact Fax:	6512969707
Contact E-mail:	john.betcher@state.mn.us
Contact Cell Phone:	Not reported
Contact Information Last Updated:	2006-10-23 00:00:00
Misc Contact Info:	Not reported
Receive Invoice:	F
Staff Id Num:	3196

Contaminant Id:	00-00-0
Contaminated Media:	Ground Water
Req Cleanup Concluded:	Not reported
Cleanup Lvl Measure Units:	Not reported
Basis For Req Cleanup Lvl:	Not reported
Max Residual Contamination:	Not reported
Date Info Last Updated:	2009-09-14 00:00:00

Facid:	VP11333
Event:	156
Additional Information:	None Entered
Start Date:	Not reported

MINNEHAHA MALL #4 (Continued) **S106592620**

End Date:	2004-11-01 00:00:00
Planned Start Date:	Not reported
Planned End Date:	Not reported
Date Info Last Updated:	2005-07-22 00:00:00
Record Number:	23824

Facid:	VP11333
Event:	156
Additional Information:	for Implementation Report
Start Date:	Not reported
End Date:	2007-04-17 00:00:00
Planned Start Date:	Not reported
Planned End Date:	Not reported
Date Info Last Updated:	2007-04-17 00:00:00
Record Number:	26827

Facid:	VP11333
Event:	156
Additional Information:	emal for RAP Addendum dated June 17, 2009
Start Date:	Not reported
End Date:	2009-06-19 00:00:00
Planned Start Date:	Not reported
Planned End Date:	Not reported
Date Info Last Updated:	2009-06-19 00:00:00
Record Number:	30301

Facid:	VP11333
Event:	214
Additional Information:	Restrictive Covenant
Start Date:	2007-03-23 00:00:00
End Date:	2007-05-23 00:00:00
Planned Start Date:	Not reported
Planned End Date:	Not reported
Date Info Last Updated:	2007-06-11 00:00:00
Record Number:	27049

Facid:	VP11333
Event:	VIC Program Participation Dates (Start/End)
Additional Information:	None Entered
Start Date:	2004-09-16 00:00:00
End Date:	2007-05-23 00:00:00
Planned Start Date:	Not reported
Planned End Date:	Not reported
Date Info Last Updated:	2004-09-17 00:00:00
Record Number:	22278

Facid:	VP11333
Event:	No Action Letter Sent
Additional Information:	None Entered
Start Date:	Not reported
End Date:	2007-04-17 00:00:00
Planned Start Date:	Not reported
Planned End Date:	Not reported
Date Info Last Updated:	2007-04-18 00:00:00
Record Number:	26832

Facid:	VP11333

MINNEHAHA MALL #4 (Continued) **S106592620**

Event:	No Association Determination Issued
Additional Information:	to six lenders
Start Date:	Not reported
End Date:	2005-05-16 00:00:00
Planned Start Date:	Not reported
Planned End Date:	Not reported
Date Info Last Updated:	2005-05-17 00:00:00
Record Number:	23530

Facid:	VP11333
Event:	No Association Determination Issued
Additional Information:	Hiawatha Housing and Alliance Housing - Herb Frey
Start Date:	Not reported
End Date:	2005-05-16 00:00:00
Planned Start Date:	Not reported
Planned End Date:	Not reported
Date Info Last Updated:	2005-05-17 00:00:00
Record Number:	23529

Facid:	VP11333
GW Recepts Prot by Rem Actn:	Not reported
Ecological receptors present:	False
Type of ecological receptors:	Not reported
Acres of contaminated soil:	Not reported
Volume of contaminated soil:	Not reported
Acres of surface water impacted:	Not reported
Acres of wetland impacted:	Not reported
Acres of sediment impacted:	Not reported
GW Plume Area Acres:	Not reported
Cleanup Conducted:	True
Acres of Contam Soil remediate:	Not reported
Volume of Soil Cleaned:	Not reported
# Municipal wells contamd:	Not reported
# Dom wells contam:	Not reported
# People Impct SW intake contam:	Not reported
# Drums Revolved from site:	Not reported
Yr Soil Remediated:	Not reported
Acres of Soil w/ Restrict Access:	Not reported
Yr IC remedy complete:	Not reported
Yr GW remedy completed:	Not reported
Year GWIC completed:	Not reported
Acres of wetland of sediment remediated:	Not reported
Public financing:	False
Assurance help:	True
Land use Classfn At Site:	Not reported
Land use Vicinity Of Site:	Not reported
Deed notif Present On Site:	False
Restrictive Covenant Present:	True
Restrictions:	Restrictive covenant requested in NAD dated 5/16/05Filed on 5/23/07 Doc. #4389472
GW Pump and Treat Used at site:	False
Quaternary Perched:	False
Quaternary Water Table:	False
Quaternary Confined:	False
Cretaceous:	False
Plattville:	False
St. peter:	False

MINNEHAHA MALL #4 (Continued) **S106592620**

Prairie Duchien:	False
Jordan:	False
Ironton/Galesville:	False
Mt Simon Hinckley:	False
Precambrian Undefferentiated:	False
Other/Unknown Aquifier:	False
Date Info Last Updated:	2007-06-11 00:00:00
Inst Control Info Updated:	2007-06-11 00:00:00
Inst Control Filed Location:	Hennepin County
SW Classification (Primary):	Not reported
SW Classification (Secondary):	Not reported
Miscellaneous: Not reported	
SW Comments:	Not reported

Facility ID:	VP11334
Facility Type:	Other Mfg.
Facility Address 2:	Not reported
Core Program Interest Id:	56587891
Link Id:	5068
Active:	False
Pay Complete:	False
MPCA Region:	Metro
Size Acres:	1.77
HRS Score:	0
Enforcement Lead Agency:	MPCA
Federal Defferal Plot:	False
Petroleum Brownfields Prog?:	True
Emergency:	False
Site Classification:	False
RD/RA:	False
RL/FS:	False
Fund financed:	False
Npl:	False
Plp:	False
District:	Metro
Program Reffered from:	Not reported
Program Interest:	VIC
Physical Location:	--
Natural Source damage:	False
Clean up Cost:	Not reported
Indian Reservation:	False
Reservation Name:	Not reported
MPCA Owned Wells at site:	False
Created By:	Pjensen
Date Created:	09/14/2009
Date Last Updated:	05/13/2010
Federal Facility:	False
Primary Funding Source:	Not reported
EPA Id:	Not reported
MPCA Id:	Not reported
Alpha Sort:	Not reported
Legal Distt:	62A
Congressional Dist:	5
Scale Of Map Used Pls Loc Data:	A
Township:	Not reported
Range:	Not reported

MINNEHAHA MALL #4 (Continued) **S106592620**

Range East West:	W
Section:	Not reported
Pls Qtr Section (160 Acres):	Not reported
Pls Qtr Qtr Section (40 Acres):	Not reported
Pls Qtr-Qtr-Qtr Section (10 Acres):	Not reported
Pls Qtr-Qtr-Qtr-Qtr Section (2.5 Acres):	Not reported
Quad:	1291
NAD Number:	83
Desc Of UTM Coord Pt:	Not reported
UTM Coord Pt Data Source:	Not reported
Org Providing The UTM Coord Point Data:	Not reported
Method For Loc Public Land Survey:	M
Method Of Utm Coord Pt Data Collection:	Not reported
Date Of Utm Coord Pt Data Collection:	Not reported
COL Date Qual:	Not reported
Map Scale:	Not reported
Verification Method:	Not reported
horizref:	Not reported
Utm Source:	2
Utm Method:	I1
Utm Scale:	A
Utm Accuracy:	Not reported
Utm East:	481252.5
Utm North:	4977430.5
Utm Zone:	15
Basin Code:	Not reported
Major Watershed:	Not reported
Major Watershed:	Not reported
Method For Loc Public Land Survey:	Not reported
Scale Of Map Used Pls Loc Data:	Not reported
Township 2:	Not reported
Range 2:	Not reported
Range East West:	Not reported
Section 2:	Not reported
Pls Qtr Section (160 Acres) 2:	Not reported
Pls Qtr Qtr Section (40 Acres)2:	Not reported
Pls Qtr Qtr Qtr Section (10 Acres)2:	Not reported
Pls Qtr Qtr Qtr Qtr Section (2.5 Acres) 2:	Not reported
Quad 2:	Not reported
File Location:	Staff Member's Desk
GIS Application GIS:	False
Notes:	Not reported
Contact Type:	Staff PL/PM (Project Leader/Project Manager)s
Company Name:	MPCA
Contact Address:	520 Lafayette Rd N
Contact Address 2:	Not reported
Contact City,St,Zip:	St. Paul, MN 551554194
Contact Province:	Not reported
Contact Country:	Not reported
Contact Postal code:	Not reported
Contact Phone:	(651) 757-7744
Contact Phone Ext:	Not reported
Contact Fax:	Not reported
Contact E-mail:	Not reported
Contact Cell Phone:	Not reported
Contact Information Last Updated:	1999-03-09 00:00:00
Misc Contact Info:	Not reported

MINNEHAHA MALL #4 (Continued) **S106592620**

Receive Invoice:	F
Staff Id Num:	3289

Contact Type:	Owner
Company Name:	Hiawatha Housing LP
Contact Address:	118 East 26th Street, Room 202
Contact Address 2:	Not reported
Contact City,St,Zip:	Minneapolis, MN 55404
Contact Province:	Not reported
Contact Country:	Not reported
Contact Postal code:	Not reported
Contact Phone:	6128740311
Contact Phone Ext:	Not reported
Contact Fax:	Not reported
Contact E-mail:	Not reported
Contact Cell Phone:	Not reported
Contact Information Last Updated:	2004-09-17 00:00:00
Misc Contact Info:	Not reported
Receive Invoice:	F
Staff Id Num:	Not reported

Contact Type:	Consultant
Company Name:	Peer Engineering, Inc.
Contact Address:	7615 Golden Triangle Drive
Contact Address 2:	Suite N
Contact City,St,Zip:	Eden Prairie, MN 55344
Contact Province:	Not reported
Contact Country:	Not reported
Contact Postal code:	Not reported
Contact Phone:	9528313341
Contact Phone Ext:	Not reported
Contact Fax:	9528314552
Contact E-mail:	Bschaepe@peerenvironmental.com
Contact Cell Phone:	Not reported
Contact Information Last Updated:	2004-09-17 00:00:00
Misc Contact Info:	Not reported
Receive Invoice:	F
Staff Id Num:	Not reported

Contact Type:	Staff TA (Technical Analyst)
Company Name:	MPCA
Contact Address:	520 Lafayette Rd N
Contact Address 2:	Not reported
Contact City,St,Zip:	St. Paul, MN 551554194
Contact Province:	Not reported
Contact Country:	Not reported
Contact Postal code:	Not reported
Contact Phone:	(651) 757-7821
Contact Phone Ext:	Not reported
Contact Fax:	6512969707
Contact E-mail:	john.betcher@state.mn.us
Contact Cell Phone:	Not reported
Contact Information Last Updated:	2006-10-23 00:00:00
Misc Contact Info:	Not reported
Receive Invoice:	F
Staff Id Num:	3196

MINNEHAHA MALL #4 (Continued) **S106592620**

Contact Type:	Voluntary Party
Company Name:	Groundwork Minneapolis
Contact Address:	2200 44th Avenue North
Contact Address 2:	Not reported
Contact City,St,Zip:	Minneapolis, MN 55412
Contact Province:	Not reported
Contact Country:	Not reported
Contact Postal code:	Not reported
Contact Phone:	6512303245
Contact Phone Ext:	Not reported
Contact Fax:	Not reported
Contact E-mail:	groundwork-minneapolis@groundworkusa.net
Contact Cell Phone:	Not reported
Contact Information Last Updated:	2009-09-15 00:00:00
Misc Contact Info:	Not reported
Receive Invoice:	T
Staff Id Num:	Not reported

Contaminant Id:	00-00-0
Contaminated Media:	Ground Water
Req Cleanup Concluded:	Not reported
Cleanup Lvl Measure Units:	Not reported
Basis For Req Cleanup Lvl:	Not reported
Max Residual Contamination:	Not reported
Date Info Last Updated:	2009-09-14 00:00:00

Facid:	VP11334
Event:	156
Additional Information:	Implementation Approval Letter
Start Date:	Not reported
End Date:	2010-05-12 00:00:00
Planned Start Date:	Not reported
Planned End Date:	Not reported
Date Info Last Updated:	2010-05-13 00:00:00
Record Number:	31389

Facid:	VP11334
Event:	VIC Program Participation Dates (Start/End)
Additional Information:	None Entered
Start Date:	2009-09-14 00:00:00
End Date:	2010-05-12 00:00:00
Planned Start Date:	Not reported
Planned End Date:	Not reported
Date Info Last Updated:	2009-09-15 00:00:00
Record Number:	30542

Facid:	VP11334
GW Recepts Prot by Rem Actn:	Not reported
Ecological receptors present:	False
Type of ecological receptors:	Not reported
Acres of contaminated soil:	Not reported
Volume of contaminated soil:	Not reported
Acres of surface water impacted:	Not reported
Acres of wetland impacted:	Not reported
Acres of sediment impacted:	Not reported
GW Plume Area Acres:	Not reported
Cleanup Conducted:	True

MINNEHAHA MALL #4 (Continued) **S106592620**

Acres of Contam Soil remediate:	Not reported
Volume of Soil Cleaned:	Not reported
# Municipal wells contamd:	Not reported
# Dom wells contam:	Not reported
# People Impct SW intake contam:	Not reported
# Drums Revolved from site:	Not reported
Yr Soil Remediated:	Not reported
Acres of Soil w/ Restrict Access:	Not reported
Yr IC remedy complete:	Not reported
Yr GW remedy completed:	Not reported
Year GWIC completed:	Not reported
Acres of wetland of sediment remediated:	Not reported
Public financing:	False
Assurance help:	True
Land use Classfn At Site:	Not reported
Land use Vicinity Of Site:	Not reported
Deed notif Present On Site:	False
Restrictive Covenant Present:	True
Restrictions:	Restrictive covenant requested in NAD dated 5/16/05Filed on 5/23/07 Doc. #4389472
GW Pump and Treat Used at site:	False
Quaternary Perched:	False
Quaternary Water Table:	False
Quaternary Confined:	False
Cretaceous:	False
Plattville:	False
St. peter:	False
Prairie Duchien:	False
Jordan:	False
Ironton/Galesville:	False
Mt Simon Hinckley:	False
Precambrian Undefferentiated:	False
Other/Unknown Aquifier:	False
Date Info Last Updated:	2007-06-11 00:00:00
Inst Control Info Updated:	2007-06-11 00:00:00
Inst Control Filed Location:	Hennepin County
SW Classification (Primary):	Not reported
SW Classification (Secondary):	Not reported
Miscellaneous:	Not reported
SW Comments:	Not reported

AA143 **HENNEPIN COUNTY** **RCRA NonGen / NLR** **1000888461**
SSW **2116 29TH ST E** **FINDS** **MN0000200691**
1/8-1/4 **MINNEAPOLIS, MN 55407**
0.225 mi.
1187 ft. **Site 1 of 3 in cluster AA**

Relative:
Higher

Actual:
849 ft.

RCRA NonGen / NLR:

Date form received by agency:	02/16/2000
Facility name:	HENNEPIN COUNTY-
Facility address:	2116 29TH ST E MINNEAPOLIS, MN 55407
EPA ID:	MN0000200691
Mailing address:	417 N 5TH ST MINNEAPOLIS, MN 55401
Contact:	Not reported
Contact address:	Not reported

HENNEPIN COUNTY (Continued) **1000888461**

	Not reported
Contact country:	US
Contact telephone:	Not reported
Contact email:	Not reported
EPA Region:	05
Classification:	Non-Generator
Description:	Handler: Non-Generators do not presently generate hazardous waste

Owner/Operator Summary:

Owner/operator name:	HENNEPIN COUNTY
Owner/operator address:	417 N 5TH ST
	MINNEAPOLIS, MN 55401
Owner/operator country:	US
Owner/operator telephone:	NONE
Legal status:	Municipal
Owner/Operator Type:	Owner
Owner/Op start date:	10/14/1999
Owner/Op end date:	07/16/2002

Handler Activities Summary:

U.S. importer of hazardous waste:	No
Mixed waste (haz. and radioactive):	No
Recycler of hazardous waste:	No
Transporter of hazardous waste:	No
Treater, storer or disposer of HW:	No
Underground injection activity:	No
On-site burner exemption:	No
Furnace exemption:	No
Used oil fuel burner:	No
Used oil processor:	No
User oil refiner:	No
Used oil fuel marketer to burner:	No
Used oil Specification marketer:	No
Used oil transfer facility:	No
Used oil transporter:	No

. Waste code: D001
. Waste name: IGNITABLE WASTE

. Waste code: D002
. Waste name: CORROSIVE WASTE

. Waste code: D003
. Waste name: REACTIVE WASTE

. Waste code: D004
. Waste name: ARSENIC

. Waste code: D005
. Waste name: BARIUM

. Waste code: D006
. Waste name: CADMIUM

. Waste code: D007
. Waste name: CHROMIUM

HENNEPIN COUNTY (Continued) **1000888461**

. Waste code: D008
. Waste name: LEAD

. Waste code: D009
. Waste name: MERCURY

. Waste code: D010
. Waste name: SELENIUM

. Waste code: D011
. Waste name: SILVER

. Waste code: D012
. Waste name: ENDRIN (1,2,3,4,10,10-HEXACHLORO-1,7-EPOXY-1,4,4A,5,6,7,8,8A-OCTAHYDRO-1,4-EN O, ENDO-5,8-DIMETH-ANO-NAPHTHALENE)

. Waste code: D013
. Waste name: LINDANE (1,2,3,4,5,6-HEXA-CHLOROCYCLOHEXANE, GAMMA ISOMER)

. Waste code: D014
. Waste name: METHOXYCHLOR (1,1,1-TRICHLORO-2,2-BIS [P-METHOXYPHENYL] ETHANE)

. Waste code: D015
. Waste name: TOXAPHENE (C10 H10 CL8, TECHNICAL CHLORINATED CAMPHENE, 67-69 PERCENT CHLORINE)

. Waste code: D016
. Waste name: 2,4-D (2,4-DICHLOROPHENOXYACETIC ACID)

. Waste code: D017
. Waste name: 2,4,5-TP SILVEX (2,4,5-TRICHLOROPHENOXYPROPIONIC ACID)

. Waste code: D018
. Waste name: BENZENE

. Waste code: D019
. Waste name: CARBON TETRACHLORIDE

. Waste code: D020
. Waste name: CHLORDANE

. Waste code: D021
. Waste name: CHLOROBENZENE

. Waste code: D022
. Waste name: CHLOROFORM

. Waste code: D023
. Waste name: O-CRESOL

. Waste code: D024
. Waste name: M-CRESOL

. Waste code: D025
. Waste name: P-CRESOL

HENNEPIN COUNTY (Continued) **1000888461**

. Waste code: D026
. Waste name: CRESOL

. Waste code: D027
. Waste name: 1,4-DICHLOROBENZENE

. Waste code: D028
. Waste name: 1,2-DICHLOROETHANE

. Waste code: D029
. Waste name: 1,1-DICHLOROETHYLENE

. Waste code: D030
. Waste name: 2,4-DINITROTOLUENE

. Waste code: D031
. Waste name: HEPTACHLOR (AND ITS EPOXIDE)

. Waste code: D032
. Waste name: HEXACHLOROBENZENE

. Waste code: D033
. Waste name: HEXACHLOROBUTADIENE

. Waste code: D034
. Waste name: HEXACHLOROETHANE

. Waste code: D035
. Waste name: METHYL ETHYL KETONE

. Waste code: D036
. Waste name: NITROBENZENE

. Waste code: D037
. Waste name: PENTACHLOROPHENOL

. Waste code: D038
. Waste name: PYRIDINE

. Waste code: D039
. Waste name: TETRACHLOROETHYLENE

. Waste code: D040
. Waste name: TRICHLORETHYLENE

. Waste code: D041
. Waste name: 2,4,5-TRICHLOROPHENOL

. Waste code: D042
. Waste name: 2,4,6-TRICHLOROPHENOL

. Waste code: D043
. Waste name: VINYL CHLORIDE

. Waste code: F001
. Waste name: THE FOLLOWING SPENT HALOGENATED SOLVENTS USED IN DEGREASING: TETRACHLOROETHYLENE, TRICHLORETHYLENE, METHYLENE CHLORIDE,

HENNEPIN COUNTY (Continued) **1000888461**

1,1,1-TRICHLOROETHANE, CARBON TETRACHLORIDE AND CHLORINATED FLUOROCARBONS; ALL SPENT SOLVENT MIXTURES/BLENDS USED IN DEGREASING CONTAINING, BEFORE USE, A TOTAL OF TEN PERCENT OR MORE (BY VOLUME) OF ONE OR MORE OF THE ABOVE HALOGENATED SOLVENTS OR THOSE SOLVENTS LISTED IN F002, F004, AND F005; AND STILL BOTTOMS FROM THE RECOVERY OF THESE SPENT SOLVENTS AND SPENT SOLVENT MIXTURES.

. Waste code: F002
. Waste name: THE FOLLOWING SPENT HALOGENATED SOLVENTS: TETRACHLOROETHYLENE, METHYLENE CHLORIDE, TRICHLOROETHYLENE, 1,1,1-TRICHLOROETHANE, CHLOROBENZENE, 1,1,2-TRICHLORO-1,2,2-TRIFLUOROETHANE, ORTHO-DICHLOROBENZENE, TRICHLOROFLUOROMETHANE, AND 1,1,2, TRICHLOROETHANE; ALL SPENT SOLVENT MIXTURES/BLENDS CONTAINING, BEFORE USE, A TOTAL OF TEN PERCENT OR MORE (BY VOLUME) OF ONE OR MORE OF THE ABOVE HALOGENATED SOLVENTS OR THOSE SOLVENTS LISTED IN F001, F004, AND F005; AND STILL BOTTOMS FROM THE RECOVERY OF THESE SPENT SOLVENTS AND SPENT SOLVENT MIXTURES.

. Waste code: F003
. Waste name: THE FOLLOWING SPENT NONHALOGENATED SOLVENTS: XYLENE, ACETONE, ETHYL ACETATE, ETHYL BENZENE, ETHYL ETHER, METHYL ISOBUTYL KETONE, N-BUTYL ALCOHOL, CYCLOHEXANONE, AND METHANOL; ALL SPENT SOLVENT MIXTURES/BLENDS CONTAINING, BEFORE USE, ONLY THE ABOVE SPENT NONHALOGENATED SOLVENTS; AND ALL SPENT SOLVENT MIXTURES/BLENDS CONTAINING, BEFORE USE, ONE OR MORE OF THE ABOVE NONHALOGENATED SOLVENTS, AND A TOTAL OF TEN PERCENT OR MORE (BY VOLUME) OF ONE OR MORE OF THOSE SOLVENTS LISTED IN F001, F002, F004, AND F005; AND STILL BOTTOMS FROM THE RECOVERY OF THESE SPENT SOLVENTS AND SPENT SOLVENT MIXTURES.

. Waste code: F004
. Waste name: THE FOLLOWING SPENT NONHALOGENATED SOLVENTS: CRESOLS, CRESYLIC ACID, AND NITROBENZENE; AND THE STILL BOTTOMS FROM THE RECOVERY OF THESE SOLVENTS; ALL SPENT SOLVENT MIXTURES/BLENDS CONTAINING, BEFORE USE, A TOTAL OF TEN PERCENT OR MORE (BY VOLUME) OF ONE OR MORE OF THE ABOVE NONHALOGENATED SOLVENTS OR THOSE SOLVENTS LISTED IN F001, F002, AND F005; AND STILL BOTTOMS FROM THE RECOVERY OF THESE SPENT SOLVENTS AND SPENT SOLVENT MIXTURES.

. Waste code: F005
. Waste name: THE FOLLOWING SPENT NONHALOGENATED SOLVENTS: TOLUENE, METHYL ETHYL KETONE, CARBON DISULFIDE, ISOBUTANOL, PYRIDINE, BENZENE, 2-ETHOXYETHANOL, AND 2-NITROPROPANE; ALL SPENT SOLVENT MIXTURES/BLENDS CONTAINING, BEFORE USE, A TOTAL OF TEN PERCENT OR MORE (BY VOLUME) OF ONE OR MORE OF THE ABOVE NONHALOGENATED SOLVENTS OR THOSE SOLVENTS LISTED IN F001, F002, OR F004; AND STILL BOTTOMS FROM THE RECOVERY OF THESE SPENT SOLVENTS AND SPENT SOLVENT MIXTURES.

. Waste code: X002
. Waste name: POLYCHLORINATED BIPHENOLS (PCBs)

Violation Status: No violations found

FINDS:

Registry ID: 110003726647

Environmental Interest/Information System

HENNEPIN COUNTY (Continued) **1000888461**

RCRAInfo is a national information system that supports the Resource Conservation and Recovery Act (RCRA) program through the tracking of events and activities related to facilities that generate, transport, and treat, store, or dispose of hazardous waste. RCRAInfo allows RCRA program staff to track the notification, permit, compliance, and corrective action activities required under RCRA.

MN-DELTA (Minnesota - Permitting, Compliance, And Enforcement Information Management System) facilitates the issuance of permits and manages compliance.

AA144
SSW
1/8-1/4
0.225 mi.
1187 ft.

HENNEPIN COUNTY **MN WIMN** **S110201982**
2116 29TH ST E **N/A**
MINNEAPOLIS, MN 55407

Site 2 of 3 in cluster AA

Relative:
Higher

Actual:
849 ft.

WIMN:

Legislative District:	63A
Status:	Inactive
Latitude:	44.95023437
Longitude:	-93.24179669
Coordinate Collection Method:	Address Matching House Number
Activity:	Hazardous Waste, Small to Minimal QG
MPCA Id:	MN0000200691
Major Watershed:	Mississippi River - Twin Cities

Click here to access Minnesota Pollution Control Agency:

AB145
NE
1/8-1/4
0.225 mi.
1189 ft.

MIDWEST PRESS REPAIR **RCRA NonGen / NLR** **1000404749**
2500 E 25TH ST **MN UST** **MND000804849**
MINNEAPOLIS, MN 55406 **MN Financial Assurance**
MN WIMN

Site 1 of 5 in cluster AB

Relative:
Lower

Actual:
838 ft.

RCRA NonGen / NLR:

Date form received by agency:	09/22/2006
Facility name:	MIDWEST PRESS REPAIR
Facility address:	2500 E 25TH ST MINNEAPOLIS, MN 55406
EPA ID:	MND000804849
Contact:	BRET ARONES
Contact address:	2500 E 25TH ST MINNEAPOLIS, MN 55406
Contact country:	US
Contact telephone:	(612) 721-2418
Contact email:	Not reported
EPA Region:	05
Land type:	Private
Classification:	Non-Generator
Description:	Handler: Non-Generators do not presently generate hazardous waste

Owner/Operator Summary:

Owner/operator name:	MIDWEST PRESS REPAIR
Owner/operator address:	2500 E 25TH ST

MIDWEST PRESS REPAIR (Continued) **1000404749**

MINNEAPOLIS, MN 55406
Owner/operator country: US
Owner/operator telephone: (612) 721-2418
Legal status: Private
Owner/Operator Type: Operator
Owner/Op start date: 07/26/1999
Owner/Op end date: 09/22/2006

Handler Activities Summary:
U.S. importer of hazardous waste: No
Mixed waste (haz. and radioactive): No
Recycler of hazardous waste: No
Transporter of hazardous waste: No
Treater, storer or disposer of HW: No
Underground injection activity: No
On-site burner exemption: No
Furnace exemption: No
Used oil fuel burner: No
Used oil processor: No
User oil refiner: No
Used oil fuel marketer to burner: No
Used oil Specification marketer: No
Used oil transfer facility: No
Used oil transporter: No

Historical Generators:
Date form received by agency: 03/12/1998
Site name: MIDWEST PRESS REPAIR
Classification: Not a generator, verified

. Waste code: D000
. Waste name: Not Defined

. Waste code: D001
. Waste name: IGNITABLE WASTE

. Waste code: D003
. Waste name: REACTIVE WASTE

. Waste code: D009
. Waste name: MERCURY

. Waste code: D039
. Waste name: TETRACHLOROETHYLENE

. Waste code: F001
. Waste name: THE FOLLOWING SPENT HALOGENATED SOLVENTS USED IN DEGREASING: TETRACHLOROETHYLENE, TRICHLORETHYLENE, METHYLENE CHLORIDE, 1,1,1-TRICHLOROETHANE, CARBON TETRACHLORIDE AND CHLORINATED FLUOROCARBONS; ALL SPENT SOLVENT MIXTURES/BLENDS USED IN DEGREASING CONTAINING, BEFORE USE, A TOTAL OF TEN PERCENT OR MORE (BY VOLUME) OF ONE OR MORE OF THE ABOVE HALOGENATED SOLVENTS OR THOSE SOLVENTS LISTED IN F002, F004, AND F005; AND STILL BOTTOMS FROM THE RECOVERY OF THESE SPENT SOLVENTS AND SPENT SOLVENT MIXTURES.

. Waste code: U135

MIDWEST PRESS REPAIR (Continued) **1000404749**

. Waste name: HYDROGEN SULFIDE (OR) HYDROGEN SULFIDE H2S

. Waste code: X001
. Waste name: WASTE OILS

Date form received by agency: 05/17/1993
Site name: MIDWEST PRESS REPAIR
Classification: Not a generator, verified

Violation Status: No violations found

Evaluation Action Summary:
Evaluation date: 09/13/1984
Evaluation: COMPLIANCE EVALUATION INSPECTION ON-SITE
Area of violation: Not reported
Date achieved compliance: Not reported
Evaluation lead agency: State

UST:

Tank:
MPCA Tank Number: 001
Tank Registration Date: 07/28/1992 00:00:00
Tank Storage Capacity: 200
Tank Dual Use: N
Tank Status: Removed
Tank Stored Product: Other Substance
Tank Construction Material: Bare/Paint/Asph Coat Steel
Tank Cathodic Protection: None
Piping Cathodic Protection: None
Piping Material: Steel/Iron
Second Contain Tank: Steel/Iron
Second Contain Pipe: Not reported
Tank Dispenser: Gravity
Above/ Under Ground: Under Ground
AST Base Material: Not reported
Piping Material Description: Not reported
Unregulated Tank Registration Date: Not reported
Heating Product Flag: No
Haz Waste Generator Id: MND022888143
Product Replaced Date: Not reported
Sludge Disposal Facility: DETERMAN WELDING & TANK S
Comments: Not reported
Date Added: 10/10/1999 10:56:38
Date Last Updated: 09/24/2008 14:06:46
Staff Id Who Did The Last Update: RSUCHAN
In Compliance: No
Serial Number: Not reported

Tank Action:
MPCA Tank Number: 001
Above Or Underground: Under Ground
Tank Action ID: 849142
Contractor Number: Not reported
Supervisor Number: Not reported
Tank Action: Remove Tank
Action Date: 07/01/1992 00:00:00
Action Date Unknown: Not reported

MIDWEST PRESS REPAIR (Continued) **1000404749**

Corrosion Expert Name:	Not reported
Lab Flag:	Not reported
Date Added:	05/05/2000 08:30:48
Date Last Updated:	05/04/2002 08:31:26
Staff Id Who Did The Last Update:	TANKS

MPCA Tank Number:	001
Above Or Underground:	Under Ground
Tank Action ID:	838744
Contractor Number:	Not reported
Supervisor Number:	Not reported
Tank Action:	Install Tank
Action Date:	01/01/1978 00:00:00
Action Date Unknown:	Not reported
Corrosion Expert Name:	Not reported
Lab Flag:	Not reported
Date Added:	05/05/2000 08:31:37
Date Last Updated:	05/04/2002 08:31:26
Staff Id Who Did The Last Update:	TANKS

Tank Compartment:

MPCA Tank Number:	001
Above Or Underground:	Under Ground
Compartment Number:	1
Tank Stored Product Code:	21
Tank Stored Product Desc:	WASTE WATER
Compartment Cap:	200
Heating:	No
Other Desc:	Not reported
Date Added:	10/10/1999 10:58:05
Date Last Updated:	05/04/2002 08:31:26
Staff Id Who Did The Last Update:	TANKS

Tank:

MPCA Tank Number:	002
Tank Registration Date:	07/28/1992 00:00:00
Tank Storage Capacity:	500
Tank Dual Use:	N
Tank Status:	**Removed**
Tank Stored Product:	Used Or Waste Oil
Tank Construction Material:	Bare/Paint/Asph Coat Steel
Tank Cathodic Protection:	None
Piping Cathodic Protection:	None
Piping Material:	Galvanized steel
Second Contain Tank:	Galvanized steel
Second Contain Pipe:	Not reported
Tank Dispenser:	Gravity
Above/ Under Ground:	Under Ground
AST Base Material:	Not reported
Piping Material Description:	Not reported
Unregulated Tank Registration Date:	Not reported
Heating Product Flag:	No
Haz Waste Generator Id:	MND022888143
Product Replaced Date:	Not reported
Sludge Disposal Facility:	DETERMAN WELDING & TANK S

MIDWEST PRESS REPAIR (Continued) **1000404749**

Comments:	Not reported
Date Added:	10/10/1999 10:56:37
Date Last Updated:	09/24/2008 14:06:46
Staff Id Who Did The Last Update:	RSUCHAN
In Compliance:	No
Serial Number:	Not reported

Tank Action:

MPCA Tank Number:	002
Above Or Underground:	Under Ground
Tank Action ID:	849143
Contractor Number:	Not reported
Supervisor Number:	Not reported
Tank Action:	Remove Tank
Action Date:	07/01/1992 00:00:00
Action Date Unknown:	Not reported
Corrosion Expert Name:	Not reported
Lab Flag:	Not reported
Date Added:	05/05/2000 08:30:48
Date Last Updated:	05/04/2002 08:31:26
Staff Id Who Did The Last Update:	TANKS

MPCA Tank Number:	002
Above Or Underground:	Under Ground
Tank Action ID:	838745
Contractor Number:	Not reported
Supervisor Number:	Not reported
Tank Action:	Install Tank
Action Date:	01/01/1974 00:00:00
Action Date Unknown:	Not reported
Corrosion Expert Name:	Not reported
Lab Flag:	Not reported
Date Added:	05/05/2000 08:31:37
Date Last Updated:	05/04/2002 08:31:26
Staff Id Who Did The Last Update:	TANKS

Tank Compartment:

MPCA Tank Number:	002
Above Or Underground:	Under Ground
Compartment Number:	1
Tank Stored Product Code:	24
Tank Stored Product Desc:	WASTE OIL
Compartment Cap:	500
Heating:	No
Other Desc:	Not reported
Date Added:	10/10/1999 10:58:04
Date Last Updated:	05/04/2002 08:31:26
Staff Id Who Did The Last Update:	TANKS

Tabsite:

Program Interest Id:	204587
Above Or Underground:	Under Ground
Facility Code:	19
Indian Reservation:	No
UST Registration Date:	07/28/1992 00:00:00
AST Registration Date:	Not reported

MIDWEST PRESS REPAIR (Continued) **1000404749**

Date Added:	09/09/1992 11:29:55
Date Last Updated:	05/23/2003 09:21:03
Staff Id Who Did The Last Update:	SYS
Max Monthly Gallons:	Not reported
Vapor Recovery Installed:	Unknown
Vapor Notify Required:	Unknown

Lat Long:

Program Id:	204587
Latlong ID:	173426
Latitude Degrees:	44
Latitude Minutes:	57
Latitude Seconds:	26.73
Longitude Degrees:	-93
Longitude Minutes:	14
Longitude Seconds:	10.19
Collection Date:	03/29/2010 17:52:42
LatLong Description:	Not reported
TMSP Added:	03/29/2010 19:03:55
Date Last Updated:	03/29/2010 19:03:55
Staff Id Last Updated:	MAPT_NC
Coord Source Type:	Not reported
Org Name Source:	Not reported

MN Financial Assurance 1:

PROGRAM ID:	204587
Township Name:	Fort Snelling
Region:	1
Interest Type:	Tank site
ADDR ID:	182838
Interest Telephone:	NO CORE PI PH.
Preferred ID:	17008
Interest Start Date:	09/09/1992
Interest End Date:	09/12/2006
Activity Flag:	N
TMSP Added:	09/12/2006
TMSP Last Update:	11/10/2014 08:17:05
Staff ID Last Update:	RGAGLE
Source:	CORE
Source ID:	225311
Country Code:	USA
FOR State:	Not reported
FOR Zone:	Not reported
FIPS County Code:	053
Comments:	Not reported

PROGRAM ID:	204587
Township Name:	Not reported
Region:	1
Interest Type:	Deleted Tank Site
ADDR ID:	182838
Interest Telephone:	6127216601
Preferred ID:	17008
Interest Start Date:	09/09/1992
Interest End Date:	Not reported
Activity Flag:	Not reported

MIDWEST PRESS REPAIR (Continued) **1000404749**

TMSP Added:	09/09/1992
TMSP Last Update:	09/12/2006 15:34:21
Staff ID Last Update:	RSUCHAN
Source:	TALES
Source ID:	0
Country Code:	USA
FOR State:	Not reported
FOR Zone:	Not reported
FIPS County Code:	053
Comments:	Not reported

Latitude Longitude:

Program Id:	204587
Lat/Long ID:	173426
Latitude Degrees:	44
Latitude Minutes:	57
Latitude Seconds:	26.73
Longitude Degrees:	-93
Longitude Minutes:	14
Longitude Seconds:	10.19
Collection Date:	03/29/2010 17:52:42
Lat/Long Description:	Not reported
TMSP Added:	03/29/2010 19:03:55
TMSP Last Update:	03/29/2010 19:03:55
Staff ID Last Update:	MAPT_NC
Coord Source Type:	Not reported
Org Name Source:	Not reported
Coord Coll Meth:	A1
Map Scale Code:	Not reported
Source:	CORE
Site ID:	225311
Spatial ID:	51423344

Tab Site:

Program Id:	204587
Facility Code:	19
Above or Under Code:	2
Indian Reservation:	N
Ust Registration Date:	07/28/1992 00:00:00
Ast Registration Date:	Not reported
TMSP Added:	09/09/1992 11:29:55
TMSP Last Update:	05/23/2003 09:21:03
Staff ID Last Update:	SYS
Max Monthy Gallons:	Not reported
Vapor Recovery Installed:	U
Vapor Notif Required:	U

WIMN:

Legislative District:	63A
Status:	Inactive
Latitude:	44.95742568
Longitude:	-93.23616646
Coordinate Collection Method:	Address Matching House Number
Activity:	Tank Site
MPCA Id:	17008

MIDWEST PRESS REPAIR (Continued) **1000404749**

Major Watershed: Mississippi River - Twin Cities

Click here to access Minnesota Pollution Control Agency:

AB146
NE
1/8-1/4
0.225 mi.
1189 ft.

NABILA TRADING INC
2500 E 25TH ST
MINNEAPOLIS, MN 55406

MN SPILLS **S106461387**
MN Financial Assurance **N/A**
MN WIMN

Site 2 of 5 in cluster AB

Relative:
Lower

Actual:
838 ft.

SPILLS:

Spill Detail:

Program Id:	186470
Spill Date:	11/06/1998
Site ID:	0
Public Safety Spill ID:	Not reported
Interest Type:	Spill site
Interest Phone:	Not reported
Preferred Id:	29381
Interest Start Date:	11/06/1998 12:51:34
Interest End Date:	Not reported
Active:	Not reported
Tmsp Added:	11/06/1998 12:51:34
Tmsp Last Updt:	04/11/2007 08:23:02
Staff Id Last Updt:	RSUCHAN
Foreign Zone:	None
Spill Closure Desc:	**Response Completed**
Sp Rep Code:	Refer To Leaks
Report Taken By:	3075
MPCA Project Manager:	3075
MPCA Involvement:	Not reported
Spill Site Closure Date:	11/06/1998
Spill Rep Desc:	ANONYMOUS
Spill Reported Date:	11/06/1998
Init Cause Code:	Not reported
Init Cause Desc:	CPMPLAINT
Initial Source Code:	8
Priority:	Low Priority
Rep Phone:	Not reported
Rep Name:	Not reported
Rpt Taken By Duty Officer:	Not reported
Duty Officer Report No:	Not reported
Comments:	COMPLAINT ABOUT DUMPING OIL. CUTTING OIL.

Action:

Spill Action Code:	3
Spill Action Person:	Not reported
Spill Action Date:	Not reported
Tmsp Added:	11/06/1998 12:51:34
Tmsp Last Updt:	05/04/2002 07:30:09
Staff Id Last Updt:	TANKS

Affected Description:

Spill Inc. Affect Code:	Soil

Product:

Program ID:	186470
Spill Product:	Petroleum, Unspecified
Spill Qty Units:	0 Unknown

NABILA TRADING INC (Continued) **S106461387**

Spill Incident Accuracy: Unknown

MN Financial Assurance 1:

PROGRAM ID:	186470
Township Name:	Not reported
Region:	1
Interest Type:	Spill site
ADDR ID:	232517
Interest Telephone:	Not reported
Preferred ID:	29381
Interest Start Date:	11/06/1998
Interest End Date:	Not reported
Activity Flag:	Not reported
TMSP Added:	11/06/1998
TMSP Last Update:	11/04/2003 15:23:23
Staff ID Last Update:	TANKS
Source:	TALES
Source ID:	0
Country Code:	USA
FOR State:	Not reported
FOR Zone:	None
FIPS County Code:	053
Comments:	COMPLAINT ABOUT DUMPING OIL. CUTTING OIL.

WIMN:

Legislative District:	63A
Status:	Active
Latitude:	44.95742568
Longitude:	-93.23616646
Coordinate Collection Method:	Address Matching House Number
Activity:	Hazardous Waste, Small to Minimal QG
MPCA Id:	MND000804849
Major Watershed:	Mississippi River - Twin Cities

Click here to access Minnesota Pollution Control Agency:

AB147 **EDR US Hist Auto Stat** **1015363107**
NE **2500 E 25TH ST** **N/A**
1/8-1/4 **MINNEAPOLIS, MN 55406**
0.225 mi.
1189 ft. **Site 3 of 5 in cluster AB**

Relative:
Lower

Actual:
838 ft.

EDR Historical Auto Stations:

Name:	AUTO DRIVEAWAY CO
Year:	2010
Address:	2500 E 25TH ST
Name:	AUTO DRIVEWAY CO
Year:	2011
Address:	2500 E 25TH ST
Name:	AUTO DRIVEWAY CO
Year:	2012
Address:	2500 E 25TH ST

AC148
NW
1/8-1/4
0.227 mi.
1196 ft.

ANDERSON OSCAR N
2548 HIAWATHA AVE
MINNEAPOLIS, MN

EDR US Hist Auto Stat **1009839185**
N/A

Site 1 of 3 in cluster AC

Relative:
Higher

Actual:
844 ft.

EDR Historical Auto Stations:

Name:	ANDERSON OSCAR N
Year:	1935
Type:	GASOLINE AND OIL SERVICE STATIONS
Name:	ART S TUNE UP SERVICE
Year:	1946
Type:	GASOLINE AND OIL SERVICE STATIONS
Name:	GUNDERSON S ONE STOP SERVICE
Year:	1950
Type:	GASOLINE STATIONS
Name:	GUNDERSON BENJ
Year:	1955
Type:	GASOLINE STATIONS
Name:	GUNDERSON S D X SERVICE
Year:	1960
Type:	GASOLINE STATIONS

AB149
NE
1/8-1/4
0.228 mi.
1204 ft.

OLSON DAVID SALES
2504 25TH ST E
MINNEAPOLIS, MN 55406

MN UST **U000884625**
MN WIMN **N/A**
MN Financial Assurance

Site 4 of 5 in cluster AB

Relative:
Lower

Actual:
838 ft.

UST:

Tank:

MPCA Tank Number:	001
Tank Registration Date:	06/22/1992 00:00:00
Tank Storage Capacity:	10000
Tank Dual Use:	N
Tank Status:	**Removed**
Tank Stored Product:	Gasoline
Tank Construction Material:	Bare/Paint/Asph Coat Steel
Tank Cathodic Protection:	None
Piping Cathodic Protection:	None
Piping Material:	Steel/Iron
Second Contain Tank:	Steel/Iron
Second Contain Pipe:	Not reported
Tank Dispenser:	Suction
Above/ Under Ground:	Under Ground
AST Base Material:	Not reported
Piping Material Description:	Not reported
Unregulated Tank Registration Date:	Not reported
Heating Product Flag:	Unknown
Haz Waste Generator Id:	Not reported
Product Replaced Date:	Not reported
Sludge Disposal Facility:	Not reported
Comments:	Not reported
Date Added:	10/10/1999 10:56:59
Date Last Updated:	09/24/2008 14:06:44

OLSON DAVID SALES (Continued) **U000884625**

Staff Id Who Did The Last Update: RSUCHAN
In Compliance: Yes
Serial Number: Not reported

Tank Action:
MPCA Tank Number: 001
Above Or Underground: Under Ground
Tank Action ID: 849062
Contractor Number: 150
Supervisor Number: Not reported
Tank Action: Remove Tank
Action Date: 06/30/1992 00:00:00
Action Date Unknown: Not reported
Corrosion Expert Name: Not reported
Lab Flag: N
Date Added: 05/05/2000 08:30:48
Date Last Updated: 09/29/2005 16:12:04
Staff Id Who Did The Last Update: JHENRY

MPCA Tank Number: 001
Above Or Underground: Under Ground
Tank Action ID: 838960
Contractor Number: Not reported
Supervisor Number: Not reported
Tank Action: Install Tank
Action Date: 01/01/1977 00:00:00
Action Date Unknown: Not reported
Corrosion Expert Name: Not reported
Lab Flag: Not reported
Date Added: 05/05/2000 08:31:23
Date Last Updated: 05/04/2002 08:31:12
Staff Id Who Did The Last Update: TANKS

Tank Compartment:
MPCA Tank Number: 001
Above Or Underground: Under Ground
Compartment Number: 1
Tank Stored Product Code: 14
Tank Stored Product Desc: GASOLINE
Compartment Cap: 10000
Heating: Unknown
Other Desc: Not reported
Date Added: 10/10/1999 10:58:25
Date Last Updated: 05/04/2002 08:31:12
Staff Id Who Did The Last Update: TANKS

Tank:
MPCA Tank Number: 002
Tank Registration Date: 06/22/1992 00:00:00
Tank Storage Capacity: 10000
Tank Dual Use: N
Tank Status: Removed
Tank Stored Product: Gasoline
Tank Construction Material: Bare/Paint/Asph Coat Steel
Tank Cathodic Protection: None
Piping Cathodic Protection: None

OLSON DAVID SALES (Continued) **U000884625**

Piping Material:	Steel/Iron
Second Contain Tank:	Steel/Iron
Second Contain Pipe:	Not reported
Tank Dispenser:	Suction
Above/ Under Ground:	Under Ground
AST Base Material:	Not reported
Piping Material Description:	Not reported
Unregulated Tank Registration Date:	Not reported
Heating Product Flag:	Unknown
Haz Waste Generator Id:	Not reported
Product Replaced Date:	Not reported
Sludge Disposal Facility:	Not reported
Comments:	Not reported
Date Added:	10/10/1999 10:56:53
Date Last Updated:	09/24/2008 14:06:44
Staff Id Who Did The Last Update:	RSUCHAN
In Compliance:	Yes
Serial Number:	Not reported

Tank Action:

MPCA Tank Number:	002
Above Or Underground:	Under Ground
Tank Action ID:	849063
Contractor Number:	150
Supervisor Number:	Not reported
Tank Action:	Remove Tank
Action Date:	06/30/1992 00:00:00
Action Date Unknown:	Not reported
Corrosion Expert Name:	Not reported
Lab Flag:	N
Date Added:	05/05/2000 08:30:48
Date Last Updated:	05/04/2002 08:31:12
Staff Id Who Did The Last Update:	TANKS

MPCA Tank Number:	002
Above Or Underground:	Under Ground
Tank Action ID:	838961
Contractor Number:	Not reported
Supervisor Number:	Not reported
Tank Action:	Install Tank
Action Date:	01/01/1977 00:00:00
Action Date Unknown:	Not reported
Corrosion Expert Name:	Not reported
Lab Flag:	Not reported
Date Added:	05/05/2000 08:31:23
Date Last Updated:	05/04/2002 08:31:12
Staff Id Who Did The Last Update:	TANKS

Tank Compartment:

MPCA Tank Number:	002
Above Or Underground:	Under Ground
Compartment Number:	1
Tank Stored Product Code:	14
Tank Stored Product Desc:	GASOLINE
Compartment Cap:	10000
Heating:	Unknown
Other Desc:	Not reported

OLSON DAVID SALES (Continued) **U000884625**

Date Added:	10/10/1999 10:58:19
Date Last Updated:	05/04/2002 08:31:12
Staff Id Who Did The Last Update:	TANKS

Tank:

MPCA Tank Number:	003
Tank Registration Date:	03/04/1993 00:00:00
Tank Storage Capacity:	560
Tank Dual Use:	N
Tank Status:	**Removed**
Tank Stored Product:	Used Or Waste Oil
Tank Construction Material:	Bare/Paint/Asph Coat Steel
Tank Cathodic Protection:	None
Piping Cathodic Protection:	None
Piping Material:	Steel/Iron
Second Contain Tank:	Steel/Iron
Second Contain Pipe:	Not reported
Tank Dispenser:	Gravity
Above/ Under Ground:	Under Ground
AST Base Material:	Not reported
Piping Material Description:	Not reported
Unregulated Tank Registration Date:	Not reported
Heating Product Flag:	No
Haz Waste Generator Id:	Not reported
Product Replaced Date:	Not reported
Sludge Disposal Facility:	Not reported
Comments:	Not reported
Date Added:	10/10/1999 10:56:37
Date Last Updated:	09/24/2008 14:06:44
Staff Id Who Did The Last Update:	RSUCHAN
In Compliance:	No
Serial Number:	Not reported

Tank Action:

MPCA Tank Number:	003
Above Or Underground:	Under Ground
Tank Action ID:	849064
Contractor Number:	150
Supervisor Number:	Not reported
Tank Action:	Remove Tank
Action Date:	06/30/1992 00:00:00
Action Date Unknown:	Not reported
Corrosion Expert Name:	Not reported
Lab Flag:	Not reported
Date Added:	05/05/2000 08:30:48
Date Last Updated:	05/04/2002 08:31:12
Staff Id Who Did The Last Update:	TANKS

MPCA Tank Number:	003
Above Or Underground:	Under Ground
Tank Action ID:	838962
Contractor Number:	Not reported
Supervisor Number:	Not reported
Tank Action:	Install Tank
Action Date:	01/01/1900 00:00:00
Action Date Unknown:	Not reported

OLSON DAVID SALES (Continued) **U000884625**

Corrosion Expert Name:	Not reported
Lab Flag:	Not reported
Date Added:	05/05/2000 08:31:23
Date Last Updated:	05/04/2002 08:31:12
Staff Id Who Did The Last Update:	TANKS

Tank Compartment:

MPCA Tank Number:	003
Above Or Underground:	Under Ground
Compartment Number:	1
Tank Stored Product Code:	24
Tank Stored Product Desc:	WASTE OIL
Compartment Cap:	560
Heating:	No
Other Desc:	Not reported
Date Added:	10/10/1999 10:58:04
Date Last Updated:	05/04/2002 08:31:12
Staff Id Who Did The Last Update:	TANKS

Tabsite:

Program Interest Id:	204517
Above Or Underground:	Under Ground
Facility Code:	34
Indian Reservation:	No
UST Registration Date:	06/22/1992 00:00:00
AST Registration Date:	Not reported
Date Added:	07/23/1992 19:11:05
Date Last Updated:	05/23/2003 09:21:03
Staff Id Who Did The Last Update:	SYS
Max Monthly Gallons:	Not reported
Vapor Recovery Installed:	Unknown
Vapor Notify Required:	Unknown

Lat Long:

Program Id:	204517
Latlong ID:	0
Latitude Degrees:	Not reported
Latitude Minutes:	Not reported
Latitude Seconds:	Not reported
Longitude Degrees:	Not reported
Longitude Minutes:	Not reported
Longitude Seconds:	Not reported
Collection Date:	Not reported
LatLong Description:	Not reported
TMSP Added:	04/13/2011 11:56:43
Date Last Updated:	04/13/2011 11:56:43
Staff Id Last Updated:	KLEWISO
Coord Source Type:	Not reported
Org Name Source:	Not reported

Program Id:	204517
Latlong ID:	164586
Latitude Degrees:	44
Latitude Minutes:	57
Latitude Seconds:	26.73

OLSON DAVID SALES (Continued) **U000884625**

Longitude Degrees:	-93
Longitude Minutes:	14
Longitude Seconds:	9.97
Collection Date:	03/29/2010 17:52:42
LatLong Description:	Not reported
TMSP Added:	03/29/2010 18:43:51
Date Last Updated:	03/29/2010 18:43:51
Staff Id Last Updated:	MAPT_NC
Coord Source Type:	Not reported
Org Name Source:	Not reported

WIMN:

Legislative District:	63A
Status:	Inactive
Latitude:	44.95742542
Longitude:	-93.23610494
Coordinate Collection Method:	Address Matching House Number
Activity:	Tank Site
MPCA Id:	16402
Major Watershed:	Mississippi River - Twin Cities

Click here to access Minnesota Pollution Control Agency:

MN Financial Assurance 1:

PROGRAM ID:	204517
Township Name:	Not reported
Region:	1
Interest Type:	Deleted Tank Site
ADDR ID:	203106
Interest Telephone:	6127229523
Preferred ID:	16402
Interest Start Date:	07/23/1992
Interest End Date:	Not reported
Activity Flag:	Not reported
TMSP Added:	07/23/1992
TMSP Last Update:	09/12/2006 15:34:19
Staff ID Last Update:	RSUCHAN
Source:	TALES
Source ID:	0
Country Code:	USA
FOR State:	Not reported
FOR Zone:	Not reported
FIPS County Code:	053
Comments:	Not reported

PROGRAM ID:	204517
Township Name:	Fort Snelling
Region:	1
Interest Type:	Tank site
ADDR ID:	203106
Interest Telephone:	NO CORE PI PH.
Preferred ID:	16402
Interest Start Date:	07/23/1992
Interest End Date:	09/12/2006
Activity Flag:	N
TMSP Added:	09/12/2006

OLSON DAVID SALES (Continued) **U000884625**

TMSP Last Update:	11/10/2014 08:17:05
Staff ID Last Update:	RGAGLE
Source:	CORE
Source ID:	225259
Country Code:	USA
FOR State:	Not reported
FOR Zone:	Not reported
FIPS County Code:	053
Comments:	Not reported

Latitude Longitude:

Program Id:	204517
Lat/Long ID:	0
Latitude Degrees:	Not reported
Latitude Minutes:	Not reported
Latitude Seconds:	Not reported
Longitude Degrees:	Not reported
Longitude Minutes:	Not reported
Longitude Seconds:	Not reported
Collection Date:	Not reported
Lat/Long Description:	Not reported
TMSP Added:	04/13/2011 11:56:43
TMSP Last Update:	04/13/2011 11:56:43
Staff ID Last Update:	KLEWISO
Coord Source Type:	Not reported
Org Name Source:	Not reported
Coord Coll Meth:	Not reported
Map Scale Code:	Not reported
Source:	TALES
Site ID:	225259
Spatial ID:	51423234

Program Id:	204517
Lat/Long ID:	164586
Latitude Degrees:	44
Latitude Minutes:	57
Latitude Seconds:	26.73
Longitude Degrees:	-93
Longitude Minutes:	14
Longitude Seconds:	9.97
Collection Date:	03/29/2010 17:52:42
Lat/Long Description:	Not reported
TMSP Added:	03/29/2010 18:43:51
TMSP Last Update:	03/29/2010 18:43:51
Staff ID Last Update:	MAPT_NC
Coord Source Type:	Not reported
Org Name Source:	Not reported
Coord Coll Meth:	A1
Map Scale Code:	Not reported
Source:	CORE
Site ID:	225259
Spatial ID:	51423234

Tab Site:

Program Id:	204517
Facility Code:	34

OLSON DAVID SALES (Continued) **U000884625**

Above or Under Code:	2
Indian Reservation:	N
Ust Registration Date:	06/22/1992 00:00:00
Ast Registration Date:	Not reported
TMSP Added:	07/23/1992 19:11:05
TMSP Last Update:	05/23/2003 09:21:03
Staff ID Last Update:	SYS
Max Monthy Gallons:	Not reported
Vapor Recovery Installed:	U
Vapor Notif Required:	U

Y150 **MPLS ASPHALT PLANT** **MN LAST** **S105245087**
WNW **1925 E 26TH ST** **MN SPILLS** **N/A**
1/8-1/4 **MINNEAPOLIS, MN 55404** **MN Financial Assurance**
0.233 mi.
1231 ft. **Site 2 of 13 in cluster Y**

Relative:
Higher

Actual:
849 ft.

LAST:

Site ID:	8606
Leak Id:	13972
MN PCA ID:	230076
Leak Site:	Leak Site - Tank and Petroleum Contamination
File Archive Box:	Not reported
File Archive Lot:	Not reported
Soil Digout Date:	Not reported
Cubic Yards Excavated:	Not reported
Cond Closure Date:	Not reported
Complete Site Closure Date:	**01/11/2002 00:00:00**
Contaminated Soils Remaining:	Unknown
Enforcement Action Begin Dt:	Not reported
Last Trust Eligible:	No
Offsite Contamination:	Unknown
Reimbursement Awarded:	No
Release Discovered Date:	Not reported
Leak Reported Date:	05/16/1995
Std Letter Response Date:	Not reported
Surface Water Impact:	Unknown
Utility Project Flag:	No
TMSP Added:	03/12/2001 13:40:17
TMSP Last Update:	02/25/2014 10:48:36
Staff Id Last Update:	DBOETTC
Release From UST:	Yes
Release From LUST:	No
Tank Registration Status Code:	N
VPIC Application Date:	Not reported
VPIC Acres:	Not reported
Addr Id:	3066
Township Name:	Not reported
Active Flag:	No
Country Code:	USA
Foreign State:	Not reported
Foreign Zone:	Not reported
State County Code:	MN
Interest Type:	Leak Site
Interest Phone:	NO CORE PI PH.
Interest Start Date:	03/12/2001 00:00:00
Interest End Date:	03/24/2006 13:06:20

MPLS ASPHALT PLANT (Continued) **S105245087**

Vapor Intrusion Checked Flag:	Not reported
Soil Gas Data Collected Flag:	Not reported
Soil Gas Action Level Flag:	Not reported
Sub Slab Sample Collected Flag:	Not reported
Indoor Air Collected Flag:	Not reported
Vapor Intrusion Action Flag:	Not reported
Vapor Intrusion Comments:	Not reported
Soil Gas Data Comments:	Not reported
Source:	CORE
Comments:	Not reported

Leak GW Info:

MN PCA ID:	230076
Dw Supply Contam:	Not reported
Free Product Observed:	Not reported
Free Product Thickness:	Not reported
Ground Water Contam:	Not reported
GW Cleanup Goal:	Not reported
Gw Exceeds Cleanup Goal:	Not reported
Cleanup Goal Achieved:	Not reported
Water Supply Exceeds Ral:	Not reported
Well Type Code:	Not reported
Impacted Aquifer Code:	Not reported
TMSP Added:	03/12/2001 13:40:17
TMSP Last Update:	11/04/2003 12:57:09
Staff Id Last Update:	RSUCHAN
Mtbe Present Now:	Not reported
Mtbe Present Historically:	Not reported
Mtbe High Ug Per Liter Char:	Not reported
Mtbe High Ug Per Liter Numb:	Not reported
Mtbe High Level Date:	Not reported
Free Product At Close:	Not reported
Staff Id Ass:	Not reported
PWS Well:	Not reported
Prot Flag:	Not reported
Sens Flag:	Not reported

Leak Product Released:

MN PCA ID:	230076
Prod Released Sequence Id:	25672
Leak Product:	Diesel
Tmsp Added:	01/11/2002 10:44:53
Tmsp Last_updt:	05/04/2002 09:59:36
Staff Id Last Updt:	TANKS

SPILLS:

Spill Detail:

Program Id:	235167
Spill Date:	05/20/2002
Site ID:	0
Public Safety Spill ID:	8624
Interest Type:	Spill site
Interest Phone:	Not reported
Preferred Id:	56782
Interest Start Date:	05/29/2002 16:06:29
Interest End Date:	Not reported
Active:	Not reported

MPLS ASPHALT PLANT (Continued) **S105245087**

Tmsp Added:	05/29/2002 16:06:29
Tmsp Last Updt:	04/11/2007 08:23:06
Staff Id Last Updt:	RSUCHAN
Foreign Zone:	Not reported
Spill Closure Desc:	**Response Completed**
Sp Rep Code:	Not reported
Report Taken By:	3297
MPCA Project Manager:	3297
MPCA Involvement:	Limited
Spill Site Closure Date:	05/20/2002
Spill Rep Desc:	Joe Klejwa
Spill Reported Date:	05/20/2002
Init Cause Code:	Human Error
Init Cause Desc:	Not reported
Initial Source Code:	14
Priority:	Not reported
Rep Phone:	6126735608
Rep Name:	Joe Klejwa
Rpt Taken By Duty Officer:	Not reported
Duty Officer Report No:	37624
Comments:	**No file** Asphalt spill, dispenser was left on. Majority remained in the containment area, some material did escape containment and went across the road into a storm sewer catch basin where it hardened. Sand was applied to the material on the road, which has been cleaned up. Caller is going to contact Roger Van Tassel (Mlps Environmental).

Affected Description:

Spill Inc. Affect Code:	Business

Product:

Program ID:	235167
Spill Product:	Asphalt
Spill Qty Units:	500 Gallons
Spill Incident Accuracy:	Estimated

Spill Detail:

Program Id:	227709
Spill Date:	06/14/2000
Site ID:	0
Public Safety Spill ID:	Not reported
Interest Type:	Spill site
Interest Phone:	6126735608
Preferred Id:	52318
Interest Start Date:	06/19/2000 00:00:00
Interest End Date:	Not reported
Active:	Not reported
Tmsp Added:	06/19/2000 13:15:14
Tmsp Last Updt:	04/11/2007 08:23:04
Staff Id Last Updt:	RSUCHAN
Foreign Zone:	Not reported
Spill Closure Desc:	**Refer To Local/County Gov.**
Sp Rep Code:	Refer To Air Quality
Report Taken By:	3364
MPCA Project Manager:	3364
MPCA Involvement:	Not reported
Spill Site Closure Date:	06/14/2000
Spill Rep Desc:	Company-RP

MPLS ASPHALT PLANT (Continued) **S105245087**

Spill Reported Date:	06/14/2000
Init Cause Code:	Abandoned
Init Cause Desc:	Abandoned
Initial Source Code:	5
Priority:	Not reported
Rep Phone:	Not reported
Rep Name:	Not reported
Rpt Taken By Duty Officer:	Not reported
Duty Officer Report No:	Not reported
Comments:	City excavating barrels of asphalt that had been buried. Currently 11 barrels discovered, they are still diggin. Are placing barrels on plastic sheets near Hiawatha for pick up. Excavating soils around the barrels also.

Affected Description:

Spill Inc. Affect Code:	Soil

Product:

Program ID:	227709
Spill Product:	Asphalt
Spill Qty Units:	11 Barrels
Spill Incident Accuracy:	Estimated

MN Financial Assurance 1:

PROGRAM ID:	211255
Township Name:	Not reported
Region:	1
Interest Type:	Deleted Tank Site
ADDR ID:	209689
Interest Telephone:	6126735627
Preferred ID:	55096
Interest Start Date:	01/12/1996
Interest End Date:	Not reported
Activity Flag:	Y
TMSP Added:	01/12/1996
TMSP Last Update:	03/24/2006 10:44:06
Staff ID Last Update:	RSUCHAN
Source:	TALES
Source ID:	0
Country Code:	USA
FOR State:	Not reported
FOR Zone:	Not reported
FIPS County Code:	053
Comments:	Not reported

PROGRAM ID:	211255
Township Name:	Not reported
Region:	1
Interest Type:	Tank site
ADDR ID:	3066
Interest Telephone:	NO CORE PI PH.
Preferred ID:	55096
Interest Start Date:	01/12/1996
Interest End Date:	Not reported
Activity Flag:	Y
TMSP Added:	03/24/2006
TMSP Last Update:	03/24/2006 10:44:06

MPLS ASPHALT PLANT (Continued) **S105245087**

Staff ID Last Update:	TALES
Source:	CORE
Source ID:	8606
Country Code:	USA
FOR State:	Not reported
FOR Zone:	Not reported
FIPS County Code:	053
Comments:	Not reported

PROGRAM ID:	227709
Township Name:	Not reported
Region:	1
Interest Type:	Spill site
ADDR ID:	209689
Interest Telephone:	6126735608
Preferred ID:	52318
Interest Start Date:	06/19/2000
Interest End Date:	Not reported
Activity Flag:	Not reported
TMSP Added:	06/19/2000
TMSP Last Update:	05/04/2002 09:51:56
Staff ID Last Update:	TANKS
Source:	TALES
Source ID:	0
Country Code:	USA
FOR State:	Not reported
FOR Zone:	Not reported
FIPS County Code:	053
Comments:	City excavating barrels of asphalt that had been buried. Currently 11 barrels discovered, they are still diggin. Are placing barrels on plastic sheets near Hiawatha for pick up. Excavating soils around the barrels also.

PROGRAM ID:	230076
Township Name:	Not reported
Region:	1
Interest Type:	Leak Site
ADDR ID:	3066
Interest Telephone:	NO CORE PI PH.
Preferred ID:	13972
Interest Start Date:	03/12/2001
Interest End Date:	03/24/2006
Activity Flag:	N
TMSP Added:	03/24/2006
TMSP Last Update:	11/10/2014 08:17:05
Staff ID Last Update:	RGAGLE
Source:	CORE
Source ID:	8606
Country Code:	USA
FOR State:	Not reported
FOR Zone:	Not reported
FIPS County Code:	053
Comments:	Not reported

PROGRAM ID:	230076
Township Name:	Not reported
Region:	1

MPLS ASPHALT PLANT (Continued) **S105245087**

Interest Type:	Deleted Leak Site
ADDR ID:	209689
Interest Telephone:	Not reported
Preferred ID:	13972
Interest Start Date:	03/12/2001
Interest End Date:	Not reported
Activity Flag:	Not reported
TMSP Added:	03/12/2001
TMSP Last Update:	03/24/2006 13:06:20
Staff ID Last Update:	RSUCHAN
Source:	TALES
Source ID:	0
Country Code:	USA
FOR State:	Not reported
FOR Zone:	Not reported
FIPS County Code:	053
Comments:	Not reported

Latitude Longitude:

Program Id:	211255
Lat/Long ID:	0
Latitude Degrees:	Not reported
Latitude Minutes:	Not reported
Latitude Seconds:	Not reported
Longitude Degrees:	Not reported
Longitude Minutes:	Not reported
Longitude Seconds:	Not reported
Collection Date:	Not reported
Lat/Long Description:	Not reported
TMSP Added:	01/26/2013 15:41:54
TMSP Last Update:	01/26/2013 15:41:54
Staff ID Last Update:	JBRANDO
Coord Source Type:	Not reported
Org Name Source:	Not reported
Coord Coll Meth:	Not reported
Map Scale Code:	Not reported
Source:	TALES
Site ID:	8606
Spatial ID:	51065202

Program Id:	211255
Lat/Long ID:	6297
Latitude Degrees:	44
Latitude Minutes:	57
Latitude Seconds:	19.65
Longitude Degrees:	-93
Longitude Minutes:	14
Longitude Seconds:	41.65
Collection Date:	03/12/2010 17:48:34
Lat/Long Description:	Site along road used for address match
TMSP Added:	05/18/2000 19:33:55
TMSP Last Update:	03/12/2010 18:14:52
Staff ID Last Update:	MAPT_NC
Coord Source Type:	U
Org Name Source:	Not reported
Coord Coll Meth:	A1
Map Scale Code:	J

MPLS ASPHALT PLANT (Continued) **S105245087**

Source: CORE
Site ID: 8606
Spatial ID: 51065202

Tab Site:
Program Id: 211255
Facility Code: 12
Above or Under Code: 1
Indian Reservation: N
Ust Registration Date: Not reported
Ast Registration Date: 10/23/1995 00:00:00
TMSP Added: 01/12/1996 13:29:53
TMSP Last Update: 05/23/2003 09:21:04
Staff ID Last Update: SYS
Max Monthy Gallons: Not reported
Vapor Recovery Installed: U
Vapor Notif Required: U

Latitude Longitude:
Program Id: 230076
Lat/Long ID: 6297
Latitude Degrees: 44
Latitude Minutes: 57
Latitude Seconds: 19.65
Longitude Degrees: -93
Longitude Minutes: 14
Longitude Seconds: 41.65
Collection Date: 03/12/2010 17:48:34
Lat/Long Description: Site along road used for address match
TMSP Added: 05/18/2000 19:33:55
TMSP Last Update: 03/12/2010 18:14:52
Staff ID Last Update: MAPT_NC
Coord Source Type: U
Org Name Source: Not reported
Coord Coll Meth: A1
Map Scale Code: J
Source: CORE
Site ID: 8606
Spatial ID: 51071385

Program Id: 230076
Lat/Long ID: 11760
Latitude Degrees: 44
Latitude Minutes: 57
Latitude Seconds: 19.981
Longitude Degrees: -93
Longitude Minutes: 14
Longitude Seconds: 43.0825
Collection Date: Not reported
Lat/Long Description: Site Center
TMSP Added: 08/03/2004 12:34:15
TMSP Last Update: 07/15/2008 16:14:21
Staff ID Last Update: SCHILD
Coord Source Type: Not reported

MPLS ASPHALT PLANT (Continued) **S105245087**

Org Name Source: Not reported
Coord Coll Meth: IU
Map Scale Code: Not reported
Source: TALES
Site ID: 8606
Spatial ID: 51071385

Staff Name:
Program Id: 230076
Staff Sequence ID: 20500
Staff Type: Not reported
Staff Name: Not reported
TMSP Added: 03/12/2001 13:40:17
TMSP Last Update: 01/20/2012 10:39:37
Staff ID Last Update: RSUCHAN
Last Name: Not reported
First Name: Not reported
Middle Initial: Not reported
Functional Area Code: LPM
Staff ID Number: 81

Y151 **CITY OF MINNEAPOLIS - CONCRETE PLANT** **MN BROWNFIELDS** **S108495748**
WNW **1925 E 26TH ST** **MN WIMN** **N/A**
1/8-1/4 **MINNEAPOLIS, MN 55404**
0.233 mi.
1231 ft. **Site 3 of 13 in cluster Y**

Relative:
Higher

Actual:
849 ft.

BROWNFIELD:
Leak Num: 3672
Owner Name: City of Minneapolis Public Works
Leak Source: Non-Tank
Response Action Date: 05/08/2009
Site Acreage: 9

WIMN:
Legislative District: 62A
Status: Inactive
Latitude: 44.95547823
Longitude: -93.24541868
Coordinate Collection Method: Address Matching House Number
Activity: Air Permit
MPCA Id: 05300985
Major Watershed: Mississippi River - Twin Cities

Click here to access Minnesota Pollution Control Agency:

Y152 WNW 1/8-1/4 0.233 mi. 1231 ft. | **MINNEAPOLIS ASPHALT PLANT**
1925 E 26TH ST
MINNEAPOLIS, MN 55404 | **MN AST** | **A100058652**
N/A

Site 4 of 13 in cluster Y

Relative: Higher

Actual: 849 ft.

AST:

Tank:

MPCA Tank Number:	1001
Tank Registration Date:	10/29/1995 00:00:00
Tank Dual Use:	N
Tank Storage Capacity:	65900
Tank Status:	Removed
Tank Stored Product:	Asphalt
Tank Construction Material:	Metal
Tank Cathodic Protection:	Not reported
Piping Cathodic Protection:	Not reported
Piping Material:	Steel/Iron
Secondary Containment Tank:	Not reported
Second Contain Pipe:	Not reported
Tank Dispenser:	Not reported
Above/Under Ground:	Above Ground
Serial Number:	Not reported
Date Added:	10/10/1999 10:57:36
Date Last Updated:	09/24/2008 14:11:40
AST Base Material:	On Ground
Piping Material Desc:	STEEL/IRON
Unregulated Tank Registration Date:	Not reported
Heating Product Flag:	Not reported
HazWaste Generator Id:	Not reported
Product Replaced Date:	Not reported
Sludge Disposal Facility:	Not reported
Comments:	Not reported
Staff Id Who Did The Last Update:	RSUCHAN
In Compliance:	Not reported

Tank Action:

MPCA Tank Number:	1001
Above Or Underground:	Above Ground
Tank Action ID:	826002
Contractor Number:	Not reported
Supervisor Number:	Not reported
Tank Action:	Install Tank
Action Date:	01/01/1940 00:00:00
Action Date Unknown:	Not reported
Corrosion Expert Name:	Not reported
Lab Flag:	Not reported
Date Added:	05/05/2000 08:30:36
Date Last Updated:	05/04/2002 08:53:37
Staff Id Who Did The Last Update:	TANKS

Tank Compartment:

MPCA Tank Number:	1001
Above Or Underground:	Above Ground
Compartment Number:	1
Tank Stored Product Code:	3
Tank Stored Product Desc:	ASPHALT
Compartment Cap:	65900
Heating:	Not reported

MINNEAPOLIS ASPHALT PLANT (Continued) **A100058652**

Other Desc:	Not reported
Date Added:	10/10/1999 10:59:00
Date Last Updated:	05/04/2002 08:53:37
Staff Id Who Did The Last Update:	TANKS

Tank:

MPCA Tank Number:	1002
Tank Registration Date:	10/29/1995 00:00:00
Tank Dual Use:	N
Tank Storage Capacity:	56500
Tank Status:	Removed
Tank Stored Product:	Asphalt
Tank Construction Material:	Metal
Tank Cathodic Protection:	Not reported
Piping Cathodic Protection:	Not reported
Piping Material:	Steel/Iron
Secondary Containment Tank:	Not reported
Second Contain Pipe:	Not reported
Tank Dispenser:	Not reported
Above/Under Ground:	Above Ground
Serial Number:	Not reported
Date Added:	10/10/1999 10:57:36
Date Last Updated:	09/24/2008 14:11:40
AST Base Material:	On Ground
Piping Material Desc:	STEEL/IRON
Unregulated Tank Registration Date:	Not reported
Heating Product Flag:	Not reported
HazWaste Generator Id:	Not reported
Product Replaced Date:	Not reported
Sludge Disposal Facility:	Not reported
Comments:	Not reported
Staff Id Who Did The Last Update:	RSUCHAN
In Compliance:	Not reported

Tank Action:

MPCA Tank Number:	1002
Above Or Underground:	Above Ground
Tank Action ID:	826001
Contractor Number:	Not reported
Supervisor Number:	Not reported
Tank Action:	Install Tank
Action Date:	01/01/1940 00:00:00
Action Date Unknown:	Not reported
Corrosion Expert Name:	Not reported
Lab Flag:	Not reported
Date Added:	05/05/2000 08:30:36
Date Last Updated:	05/04/2002 08:53:37
Staff Id Who Did The Last Update:	TANKS

Tank Compartment:

MPCA Tank Number:	1002
Above Or Underground:	Above Ground
Compartment Number:	1
Tank Stored Product Code:	3
Tank Stored Product Desc:	ASPHALT
Compartment Cap:	56500

MINNEAPOLIS ASPHALT PLANT (Continued) **A100058652**

Heating:	Not reported
Other Desc:	Not reported
Date Added:	10/10/1999 10:59:00
Date Last Updated:	05/04/2002 08:53:37
Staff Id Who Did The Last Update:	TANKS

Tank:

MPCA Tank Number:	1003
Tank Registration Date:	09/29/1995 00:00:00
Tank Dual Use:	N
Tank Storage Capacity:	27500
Tank Status:	Removed
Tank Stored Product:	Asphalt
Tank Construction Material:	Metal
Tank Cathodic Protection:	Not reported
Piping Cathodic Protection:	Not reported
Piping Material:	Steel/Iron
Secondary Containment Tank:	Not reported
Second Contain Pipe:	Not reported
Tank Dispenser:	Not reported
Above/Under Ground:	Above Ground
Serial Number:	Not reported
Date Added:	10/10/1999 10:57:36
Date Last Updated:	09/24/2008 14:11:40
AST Base Material:	On Concrete
Piping Material Desc:	STEEL/IRON
Unregulated Tank Registration Date:	Not reported
Heating Product Flag:	Not reported
HazWaste Generator Id:	Not reported
Product Replaced Date:	Not reported
Sludge Disposal Facility:	Not reported
Comments:	Not reported
Staff Id Who Did The Last Update:	RSUCHAN
In Compliance:	Not reported

Tank Action:

MPCA Tank Number:	1003
Above Or Underground:	Above Ground
Tank Action ID:	826000
Contractor Number:	Not reported
Supervisor Number:	Not reported
Tank Action:	Install Tank
Action Date:	01/01/1955 00:00:00
Action Date Unknown:	Not reported
Corrosion Expert Name:	Not reported
Lab Flag:	Not reported
Date Added:	05/05/2000 08:30:36
Date Last Updated:	05/04/2002 08:53:37
Staff Id Who Did The Last Update:	TANKS

Tank Compartment:

MPCA Tank Number:	1003
Above Or Underground:	Above Ground
Compartment Number:	1
Tank Stored Product Code:	3
Tank Stored Product Desc:	ASPHALT

MINNEAPOLIS ASPHALT PLANT (Continued) **A100058652**

Compartment Cap:	27500
Heating:	Not reported
Other Desc:	Not reported
Date Added:	10/10/1999 10:59:00
Date Last Updated:	05/04/2002 08:53:37
Staff Id Who Did The Last Update:	TANKS

Tank:

MPCA Tank Number:	1004
Tank Registration Date:	09/29/1995 00:00:00
Tank Dual Use:	N
Tank Storage Capacity:	21500
Tank Status:	Removed
Tank Stored Product:	Asphalt
Tank Construction Material:	Metal
Tank Cathodic Protection:	Not reported
Piping Cathodic Protection:	Not reported
Piping Material:	Steel/Iron
Secondary Containment Tank:	Not reported
Second Contain Pipe:	Not reported
Tank Dispenser:	Not reported
Above/Under Ground:	Above Ground
Serial Number:	Not reported
Date Added:	10/10/1999 10:57:36
Date Last Updated:	09/24/2008 14:11:40
AST Base Material:	On Concrete
Piping Material Desc:	STEEL/IRON
Unregulated Tank Registration Date:	Not reported
Heating Product Flag:	Not reported
HazWaste Generator Id:	Not reported
Product Replaced Date:	Not reported
Sludge Disposal Facility:	Not reported
Comments:	Not reported
Staff Id Who Did The Last Update:	RSUCHAN
In Compliance:	Not reported

Tank Action:

MPCA Tank Number:	1004
Above Or Underground:	Above Ground
Tank Action ID:	825999
Contractor Number:	Not reported
Supervisor Number:	Not reported
Tank Action:	Install Tank
Action Date:	01/01/1955 00:00:00
Action Date Unknown:	Not reported
Corrosion Expert Name:	Not reported
Lab Flag:	Not reported
Date Added:	05/05/2000 08:30:36
Date Last Updated:	05/04/2002 08:53:37
Staff Id Who Did The Last Update:	TANKS

Tank Compartment:

MPCA Tank Number:	1004
Above Or Underground:	Above Ground
Compartment Number:	1
Tank Stored Product Code:	3

MINNEAPOLIS ASPHALT PLANT (Continued) **A100058652**

Tank Stored Product Desc:	ASPHALT
Compartment Cap:	21500
Heating:	Not reported
Other Desc:	Not reported
Date Added:	10/10/1999 10:59:00
Date Last Updated:	05/04/2002 08:53:37
Staff Id Who Did The Last Update:	TANKS

Tank:

MPCA Tank Number:	1005
Tank Registration Date:	09/29/1995 00:00:00
Tank Dual Use:	N
Tank Storage Capacity:	15000
Tank Status:	Removed
Tank Stored Product:	Fuel Oil
Tank Construction Material:	Metal
Tank Cathodic Protection:	Not reported
Piping Cathodic Protection:	Not reported
Piping Material:	Steel/Iron
Secondary Containment Tank:	Not reported
Second Contain Pipe:	Not reported
Tank Dispenser:	Not reported
Above/Under Ground:	Above Ground
Serial Number:	Not reported
Date Added:	10/10/1999 10:57:36
Date Last Updated:	09/24/2008 14:11:40
AST Base Material:	On Concrete
Piping Material Desc:	STEEL/IRON
Unregulated Tank Registration Date:	Not reported
Heating Product Flag:	Not reported
HazWaste Generator Id:	Not reported
Product Replaced Date:	Not reported
Sludge Disposal Facility:	Not reported
Comments:	Not reported
Staff Id Who Did The Last Update:	RSUCHAN
In Compliance:	Not reported

Tank Action:

MPCA Tank Number:	1005
Above Or Underground:	Above Ground
Tank Action ID:	825998
Contractor Number:	Not reported
Supervisor Number:	Not reported
Tank Action:	Install Tank
Action Date:	01/01/1955 00:00:00
Action Date Unknown:	Not reported
Corrosion Expert Name:	Not reported
Lab Flag:	Not reported
Date Added:	05/05/2000 08:30:36
Date Last Updated:	05/04/2002 08:53:37
Staff Id Who Did The Last Update:	TANKS

Tank Compartment:

MPCA Tank Number:	1005
Above Or Underground:	Above Ground
Compartment Number:	1

MINNEAPOLIS ASPHALT PLANT (Continued) **A100058652**

Tank Stored Product Code:	13
Tank Stored Product Desc:	FUEL OIL 4-6
Compartment Cap:	15000
Heating:	Not reported
Other Desc:	Not reported
Date Added:	10/10/1999 10:59:00
Date Last Updated:	05/04/2002 08:53:37
Staff Id Who Did The Last Update:	TANKS

Tank:

MPCA Tank Number:	1006
Tank Registration Date:	09/29/1995 00:00:00
Tank Dual Use:	N
Tank Storage Capacity:	15000
Tank Status:	Removed
Tank Stored Product:	Fuel Oil
Tank Construction Material:	Metal
Tank Cathodic Protection:	Not reported
Piping Cathodic Protection:	Not reported
Piping Material:	Steel/Iron
Secondary Containment Tank:	Not reported
Second Contain Pipe:	Not reported
Tank Dispenser:	Not reported
Above/Under Ground:	Above Ground
Serial Number:	Not reported
Date Added:	10/10/1999 10:57:36
Date Last Updated:	09/24/2008 14:11:40
AST Base Material:	On Concrete
Piping Material Desc:	STEEL/IRON
Unregulated Tank Registration Date:	Not reported
Heating Product Flag:	Not reported
HazWaste Generator Id:	Not reported
Product Replaced Date:	Not reported
Sludge Disposal Facility:	Not reported
Comments:	Not reported
Staff Id Who Did The Last Update:	RSUCHAN
In Compliance:	Not reported

Tank Action:

MPCA Tank Number:	1006
Above Or Underground:	Above Ground
Tank Action ID:	825997
Contractor Number:	Not reported
Supervisor Number:	Not reported
Tank Action:	Install Tank
Action Date:	01/01/1955 00:00:00
Action Date Unknown:	Not reported
Corrosion Expert Name:	Not reported
Lab Flag:	Not reported
Date Added:	05/05/2000 08:30:36
Date Last Updated:	05/04/2002 08:53:37
Staff Id Who Did The Last Update:	TANKS

Tank Compartment:

MPCA Tank Number:	1006
Above Or Underground:	Above Ground

MINNEAPOLIS ASPHALT PLANT (Continued) **A100058652**

Compartment Number:	1
Tank Stored Product Code:	13
Tank Stored Product Desc:	FUEL OIL 1-2
Compartment Cap:	15000
Heating:	Not reported
Other Desc:	Not reported
Date Added:	10/10/1999 10:59:00
Date Last Updated:	05/04/2002 08:53:37
Staff Id Who Did The Last Update:	TANKS

Tank:

MPCA Tank Number:	1007
Tank Registration Date:	09/29/1995 00:00:00
Tank Dual Use:	N
Tank Storage Capacity:	24000
Tank Status:	Removed
Tank Stored Product:	Fuel Oil
Tank Construction Material:	Metal
Tank Cathodic Protection:	Not reported
Piping Cathodic Protection:	Not reported
Piping Material:	Steel/Iron
Secondary Containment Tank:	Not reported
Second Contain Pipe:	Not reported
Tank Dispenser:	Not reported
Above/Under Ground:	Above Ground
Serial Number:	Not reported
Date Added:	10/10/1999 10:57:36
Date Last Updated:	09/24/2008 14:11:40
AST Base Material:	On Supports
Piping Material Desc:	STEEL/IRON
Unregulated Tank Registration Date:	Not reported
Heating Product Flag:	Not reported
HazWaste Generator Id:	Not reported
Product Replaced Date:	Not reported
Sludge Disposal Facility:	Not reported
Comments:	Not reported
Staff Id Who Did The Last Update:	RSUCHAN
In Compliance:	Not reported

Tank Action:

MPCA Tank Number:	1007
Above Or Underground:	Above Ground
Tank Action ID:	825996
Contractor Number:	Not reported
Supervisor Number:	Not reported
Tank Action:	Install Tank
Action Date:	01/01/1955 00:00:00
Action Date Unknown:	Not reported
Corrosion Expert Name:	Not reported
Lab Flag:	Not reported
Date Added:	05/05/2000 08:30:36
Date Last Updated:	05/04/2002 08:53:37
Staff Id Who Did The Last Update:	TANKS

Tank Compartment:

MPCA Tank Number:	1007

MINNEAPOLIS ASPHALT PLANT (Continued) **A100058652**

Above Or Underground:	Above Ground
Compartment Number:	1
Tank Stored Product Code:	13
Tank Stored Product Desc:	FUEL OIL 4-6
Compartment Cap:	24000
Heating:	Not reported
Other Desc:	Not reported
Date Added:	10/10/1999 10:59:00
Date Last Updated:	05/04/2002 08:53:37
Staff Id Who Did The Last Update:	TANKS

Tank:

MPCA Tank Number:	1008
Tank Registration Date:	09/29/1995 00:00:00
Tank Dual Use:	N
Tank Storage Capacity:	24000
Tank Status:	Removed
Tank Stored Product:	Fuel Oil
Tank Construction Material:	Metal
Tank Cathodic Protection:	Not reported
Piping Cathodic Protection:	Not reported
Piping Material:	Steel/Iron
Secondary Containment Tank:	Not reported
Second Contain Pipe:	Not reported
Tank Dispenser:	Not reported
Above/Under Ground:	Above Ground
Serial Number:	Not reported
Date Added:	10/10/1999 10:57:36
Date Last Updated:	09/24/2008 14:11:40
AST Base Material:	On Supports
Piping Material Desc:	STEEL/IRON
Unregulated Tank Registration Date:	Not reported
Heating Product Flag:	Not reported
HazWaste Generator Id:	Not reported
Product Replaced Date:	Not reported
Sludge Disposal Facility:	Not reported
Comments:	Not reported
Staff Id Who Did The Last Update:	RSUCHAN
In Compliance:	Not reported

Tank Action:

MPCA Tank Number:	1008
Above Or Underground:	Above Ground
Tank Action ID:	825995
Contractor Number:	Not reported
Supervisor Number:	Not reported
Tank Action:	Install Tank
Action Date:	01/01/1955 00:00:00
Action Date Unknown:	Not reported
Corrosion Expert Name:	Not reported
Lab Flag:	Not reported
Date Added:	05/05/2000 08:30:36
Date Last Updated:	05/04/2002 08:53:37
Staff Id Who Did The Last Update:	TANKS

MINNEAPOLIS ASPHALT PLANT (Continued) **A100058652**

Tank Compartment:

MPCA Tank Number:	1008
Above Or Underground:	Above Ground
Compartment Number:	1
Tank Stored Product Code:	13
Tank Stored Product Desc:	FUEL OIL 1-2
Compartment Cap:	24000
Heating:	Not reported
Other Desc:	Not reported
Date Added:	10/10/1999 10:59:00
Date Last Updated:	05/04/2002 08:53:37
Staff Id Who Did The Last Update:	TANKS

Tank:

MPCA Tank Number:	1009
Tank Registration Date:	09/29/1995 00:00:00
Tank Dual Use:	N
Tank Storage Capacity:	25000
Tank Status:	Active
Tank Stored Product:	Asphalt
Tank Construction Material:	Metal
Tank Cathodic Protection:	Not reported
Piping Cathodic Protection:	Not reported
Piping Material:	Steel/Iron
Secondary Containment Tank:	Not reported
Second Contain Pipe:	Not reported
Tank Dispenser:	Not reported
Above/Under Ground:	Above Ground
Serial Number:	Not reported
Date Added:	10/10/1999 10:57:36
Date Last Updated:	09/24/2008 14:11:40
AST Base Material:	On Concrete
Piping Material Desc:	STEEL/IRON
Unregulated Tank Registration Date:	Not reported
Heating Product Flag:	Not reported
HazWaste Generator Id:	Not reported
Product Replaced Date:	Not reported
Sludge Disposal Facility:	Not reported
Comments:	Not reported
Staff Id Who Did The Last Update:	RSUCHAN
In Compliance:	No

Tank Action:

MPCA Tank Number:	1009
Above Or Underground:	Above Ground
Tank Action ID:	826185
Contractor Number:	Not reported
Supervisor Number:	Not reported
Tank Action:	Install Tank
Action Date:	08/29/1995 00:00:00
Action Date Unknown:	Not reported
Corrosion Expert Name:	Not reported
Lab Flag:	Not reported
Date Added:	05/05/2000 08:30:36
Date Last Updated:	05/04/2002 08:53:37
Staff Id Who Did The Last Update:	TANKS

MINNEAPOLIS ASPHALT PLANT (Continued) **A100058652**

Tank Compartment:

MPCA Tank Number:	1009
Above Or Underground:	Above Ground
Compartment Number:	1
Tank Stored Product Code:	3
Tank Stored Product Desc:	ASPHALT
Compartment Cap:	25000
Heating:	Not reported
Other Desc:	Not reported
Date Added:	10/10/1999 10:59:00
Date Last Updated:	05/04/2002 08:53:37
Staff Id Who Did The Last Update:	TANKS

Tank:

MPCA Tank Number:	1010
Tank Registration Date:	09/29/1995 00:00:00
Tank Dual Use:	N
Tank Storage Capacity:	12000
Tank Status:	Active
Tank Stored Product:	Fuel Oil
Tank Construction Material:	Metal
Tank Cathodic Protection:	Not reported
Piping Cathodic Protection:	Not reported
Piping Material:	Steel/Iron
Secondary Containment Tank:	Not reported
Second Contain Pipe:	Not reported
Tank Dispenser:	Not reported
Above/Under Ground:	Above Ground
Serial Number:	Not reported
Date Added:	10/10/1999 10:57:37
Date Last Updated:	09/24/2008 14:11:40
AST Base Material:	On Concrete
Piping Material Desc:	STEEL/IRON
Unregulated Tank Registration Date:	Not reported
Heating Product Flag:	Not reported
HazWaste Generator Id:	Not reported
Product Replaced Date:	Not reported
Sludge Disposal Facility:	Not reported
Comments:	Not reported
Staff Id Who Did The Last Update:	RSUCHAN
In Compliance:	Not reported

Tank Action:

MPCA Tank Number:	1010
Above Or Underground:	Above Ground
Tank Action ID:	825857
Contractor Number:	Not reported
Supervisor Number:	Not reported
Tank Action:	Install Tank
Action Date:	08/29/1995 00:00:00
Action Date Unknown:	Not reported
Corrosion Expert Name:	Not reported
Lab Flag:	Not reported
Date Added:	05/05/2000 08:31:29
Date Last Updated:	05/04/2002 08:53:37
Staff Id Who Did The Last Update:	TANKS

MINNEAPOLIS ASPHALT PLANT (Continued) **A100058652**

Tank Compartment:

MPCA Tank Number:	1010
Above Or Underground:	Above Ground
Compartment Number:	1
Tank Stored Product Code:	13
Tank Stored Product Desc:	FUEL OIL 1-2
Compartment Cap:	12000
Heating:	Not reported
Other Desc:	Not reported
Date Added:	10/10/1999 10:59:00
Date Last Updated:	05/04/2002 08:53:38
Staff Id Who Did The Last Update:	TANKS

Tank:

MPCA Tank Number:	1011
Tank Registration Date:	09/29/1995 00:00:00
Tank Dual Use:	N
Tank Storage Capacity:	25000
Tank Status:	Active
Tank Stored Product:	Asphalt
Tank Construction Material:	Metal
Tank Cathodic Protection:	Not reported
Piping Cathodic Protection:	Not reported
Piping Material:	Steel/Iron
Secondary Containment Tank:	Not reported
Second Contain Pipe:	Not reported
Tank Dispenser:	Not reported
Above/Under Ground:	Above Ground
Serial Number:	Not reported
Date Added:	10/10/1999 10:57:37
Date Last Updated:	09/24/2008 14:11:40
AST Base Material:	On Concrete
Piping Material Desc:	STEEL/IRON
Unregulated Tank Registration Date:	Not reported
Heating Product Flag:	Not reported
HazWaste Generator Id:	Not reported
Product Replaced Date:	Not reported
Sludge Disposal Facility:	Not reported
Comments:	Not reported
Staff Id Who Did The Last Update:	RSUCHAN
In Compliance:	No

Tank Action:

MPCA Tank Number:	1011
Above Or Underground:	Above Ground
Tank Action ID:	826065
Contractor Number:	Not reported
Supervisor Number:	Not reported
Tank Action:	Install Tank
Action Date:	08/29/1995 00:00:00
Action Date Unknown:	Not reported
Corrosion Expert Name:	Not reported
Lab Flag:	Not reported
Date Added:	05/05/2000 08:30:26
Date Last Updated:	05/04/2002 08:53:37
Staff Id Who Did The Last Update:	TANKS

MINNEAPOLIS ASPHALT PLANT (Continued) **A100058652**

Tank Compartment:

MPCA Tank Number:	1011
Above Or Underground:	Above Ground
Compartment Number:	1
Tank Stored Product Code:	3
Tank Stored Product Desc:	ASPHALT
Compartment Cap:	25000
Heating:	Not reported
Other Desc:	Not reported
Date Added:	10/10/1999 10:59:00
Date Last Updated:	05/04/2002 08:53:38
Staff Id Who Did The Last Update:	TANKS

Tank:

MPCA Tank Number:	1012
Tank Registration Date:	09/29/1995 00:00:00
Tank Dual Use:	N
Tank Storage Capacity:	25000
Tank Status:	Active
Tank Stored Product:	Asphalt
Tank Construction Material:	Metal
Tank Cathodic Protection:	Not reported
Piping Cathodic Protection:	Not reported
Piping Material:	Steel/Iron
Secondary Containment Tank:	Not reported
Second Contain Pipe:	Not reported
Tank Dispenser:	Not reported
Above/Under Ground:	Above Ground
Serial Number:	Not reported
Date Added:	10/10/1999 10:57:36
Date Last Updated:	09/24/2008 14:11:40
AST Base Material:	On Concrete
Piping Material Desc:	STEEL/IRON
Unregulated Tank Registration Date:	Not reported
Heating Product Flag:	Not reported
HazWaste Generator Id:	Not reported
Product Replaced Date:	Not reported
Sludge Disposal Facility:	Not reported
Comments:	Not reported
Staff Id Who Did The Last Update:	RSUCHAN
In Compliance:	No

Tank Action:

MPCA Tank Number:	1012
Above Or Underground:	Above Ground
Tank Action ID:	826184
Contractor Number:	Not reported
Supervisor Number:	Not reported
Tank Action:	Install Tank
Action Date:	08/29/1995 00:00:00
Action Date Unknown:	Not reported
Corrosion Expert Name:	Not reported
Lab Flag:	Not reported
Date Added:	05/05/2000 08:30:36
Date Last Updated:	05/04/2002 08:53:37
Staff Id Who Did The Last Update:	TANKS

MINNEAPOLIS ASPHALT PLANT (Continued) **A100058652**

Tank Compartment:

MPCA Tank Number:	1012
Above Or Underground:	Above Ground
Compartment Number:	1
Tank Stored Product Code:	3
Tank Stored Product Desc:	ASPHALT
Compartment Cap:	25000
Heating:	Not reported
Other Desc:	Not reported
Date Added:	10/10/1999 10:59:00
Date Last Updated:	05/04/2002 08:53:38
Staff Id Who Did The Last Update:	TANKS

Tank:

MPCA Tank Number:	1013
Tank Registration Date:	10/23/1995 00:00:00
Tank Dual Use:	N
Tank Storage Capacity:	24113
Tank Status:	Removed
Tank Stored Product:	Fuel Oil
Tank Construction Material:	Metal
Tank Cathodic Protection:	Not reported
Piping Cathodic Protection:	Not reported
Piping Material:	Steel/Iron
Secondary Containment Tank:	Not reported
Second Contain Pipe:	Not reported
Tank Dispenser:	Not reported
Above/Under Ground:	Above Ground
Serial Number:	Not reported
Date Added:	10/10/1999 10:57:36
Date Last Updated:	09/24/2008 14:11:40
AST Base Material:	On Supports
Piping Material Desc:	STEEL/IRON
Unregulated Tank Registration Date:	Not reported
Heating Product Flag:	Not reported
HazWaste Generator Id:	Not reported
Product Replaced Date:	Not reported
Sludge Disposal Facility:	Not reported
Comments:	Not reported
Staff Id Who Did The Last Update:	RSUCHAN
In Compliance:	Not reported

Tank Action:

MPCA Tank Number:	1013
Above Or Underground:	Above Ground
Tank Action ID:	844534
Contractor Number:	Not reported
Supervisor Number:	Not reported
Tank Action:	Remove Tank
Action Date:	09/21/1995 00:00:00
Action Date Unknown:	Not reported
Corrosion Expert Name:	Not reported
Lab Flag:	Not reported
Date Added:	05/05/2000 08:30:54
Date Last Updated:	05/04/2002 08:53:37
Staff Id Who Did The Last Update:	TANKS

MINNEAPOLIS ASPHALT PLANT (Continued) **A100058652**

MPCA Tank Number:	1013
Above Or Underground:	Above Ground
Tank Action ID:	826007
Contractor Number:	Not reported
Supervisor Number:	Not reported
Tank Action:	Install Tank
Action Date:	01/01/1980 00:00:00
Action Date Unknown:	Not reported
Corrosion Expert Name:	Not reported
Lab Flag:	Not reported
Date Added:	05/05/2000 08:30:36
Date Last Updated:	05/04/2002 08:53:37
Staff Id Who Did The Last Update:	TANKS

Tank Compartment:

MPCA Tank Number:	1013
Above Or Underground:	Above Ground
Compartment Number:	1
Tank Stored Product Code:	13
Tank Stored Product Desc:	FUEL OIL 1-2
Compartment Cap:	24113
Heating:	Not reported
Other Desc:	Not reported
Date Added:	10/10/1999 10:59:00
Date Last Updated:	05/04/2002 08:53:38
Staff Id Who Did The Last Update:	TANKS

Tank:

MPCA Tank Number:	1014
Tank Registration Date:	09/22/1995 00:00:00
Tank Dual Use:	N
Tank Storage Capacity:	24113
Tank Status:	Removed
Tank Stored Product:	Fuel Oil
Tank Construction Material:	Metal
Tank Cathodic Protection:	Not reported
Piping Cathodic Protection:	Not reported
Piping Material:	Steel/Iron
Secondary Containment Tank:	Not reported
Second Contain Pipe:	Not reported
Tank Dispenser:	Not reported
Above/Under Ground:	Above Ground
Serial Number:	Not reported
Date Added:	10/10/1999 10:57:36
Date Last Updated:	09/24/2008 14:11:40
AST Base Material:	On Supports
Piping Material Desc:	STEEL/IRON
Unregulated Tank Registration Date:	Not reported
Heating Product Flag:	Not reported
HazWaste Generator Id:	Not reported
Product Replaced Date:	Not reported
Sludge Disposal Facility:	Not reported
Comments:	Not reported
Staff Id Who Did The Last Update:	RSUCHAN
In Compliance:	Not reported

MINNEAPOLIS ASPHALT PLANT (Continued) **A100058652**

Tank Action:

MPCA Tank Number:	1014
Above Or Underground:	Above Ground
Tank Action ID:	844535
Contractor Number:	Not reported
Supervisor Number:	Not reported
Tank Action:	Remove Tank
Action Date:	09/22/1995 00:00:00
Action Date Unknown:	Not reported
Corrosion Expert Name:	Not reported
Lab Flag:	Not reported
Date Added:	05/05/2000 08:30:54
Date Last Updated:	05/04/2002 08:53:37
Staff Id Who Did The Last Update:	TANKS

MPCA Tank Number:	1014
Above Or Underground:	Above Ground
Tank Action ID:	826006
Contractor Number:	Not reported
Supervisor Number:	Not reported
Tank Action:	Install Tank
Action Date:	01/01/1980 00:00:00
Action Date Unknown:	Not reported
Corrosion Expert Name:	Not reported
Lab Flag:	Not reported
Date Added:	05/05/2000 08:30:36
Date Last Updated:	05/04/2002 08:53:37
Staff Id Who Did The Last Update:	TANKS

Tank Compartment:

MPCA Tank Number:	1014
Above Or Underground:	Above Ground
Compartment Number:	1
Tank Stored Product Code:	13
Tank Stored Product Desc:	FUEL OIL 1-2
Compartment Cap:	24113
Heating:	Not reported
Other Desc:	Not reported
Date Added:	10/10/1999 10:59:00
Date Last Updated:	05/04/2002 08:53:38
Staff Id Who Did The Last Update:	TANKS

Tank:

MPCA Tank Number:	1015
Tank Registration Date:	10/23/1995 00:00:00
Tank Dual Use:	N
Tank Storage Capacity:	24113
Tank Status:	Removed
Tank Stored Product:	Fuel Oil
Tank Construction Material:	Metal
Tank Cathodic Protection:	Not reported
Piping Cathodic Protection:	Not reported
Piping Material:	Steel/Iron
Secondary Containment Tank:	Not reported
Second Contain Pipe:	Not reported

MINNEAPOLIS ASPHALT PLANT (Continued) **A100058652**

Tank Dispenser:	Not reported
Above/Under Ground:	Above Ground
Serial Number:	Not reported
Date Added:	10/10/1999 10:57:36
Date Last Updated:	09/24/2008 14:11:40
AST Base Material:	On Concrete
Piping Material Desc:	STEEL/IRON
Unregulated Tank Registration Date:	Not reported
Heating Product Flag:	Not reported
HazWaste Generator Id:	Not reported
Product Replaced Date:	Not reported
Sludge Disposal Facility:	Not reported
Comments:	Not reported
Staff Id Who Did The Last Update:	RSUCHAN
In Compliance:	Not reported

Tank Action:

MPCA Tank Number:	1015
Above Or Underground:	Above Ground
Tank Action ID:	844536
Contractor Number:	Not reported
Supervisor Number:	Not reported
Tank Action:	Remove Tank
Action Date:	09/25/1995 00:00:00
Action Date Unknown:	Not reported
Corrosion Expert Name:	Not reported
Lab Flag:	Not reported
Date Added:	05/05/2000 08:30:54
Date Last Updated:	05/04/2002 08:53:37
Staff Id Who Did The Last Update:	TANKS

MPCA Tank Number:	1015
Above Or Underground:	Above Ground
Tank Action ID:	826005
Contractor Number:	Not reported
Supervisor Number:	Not reported
Tank Action:	Install Tank
Action Date:	01/01/1980 00:00:00
Action Date Unknown:	Not reported
Corrosion Expert Name:	Not reported
Lab Flag:	Not reported
Date Added:	05/05/2000 08:30:36
Date Last Updated:	05/04/2002 08:53:37
Staff Id Who Did The Last Update:	TANKS

Tank Compartment:

MPCA Tank Number:	1015
Above Or Underground:	Above Ground
Compartment Number:	1
Tank Stored Product Code:	13
Tank Stored Product Desc:	FUEL OIL 1-2
Compartment Cap:	24113
Heating:	Not reported
Other Desc:	Not reported
Date Added:	10/10/1999 10:59:00
Date Last Updated:	05/04/2002 08:53:38
Staff Id Who Did The Last Update:	TANKS

MINNEAPOLIS ASPHALT PLANT (Continued) **A100058652**

Tank:

MPCA Tank Number:	1016
Tank Registration Date:	10/23/1995 00:00:00
Tank Dual Use:	N
Tank Storage Capacity:	24113
Tank Status:	Removed
Tank Stored Product:	Fuel Oil
Tank Construction Material:	Metal
Tank Cathodic Protection:	Not reported
Piping Cathodic Protection:	Not reported
Piping Material:	Steel/Iron
Secondary Containment Tank:	Not reported
Second Contain Pipe:	Not reported
Tank Dispenser:	Not reported
Above/Under Ground:	Above Ground
Serial Number:	Not reported
Date Added:	10/10/1999 10:57:36
Date Last Updated:	09/24/2008 14:11:40
AST Base Material:	On Concrete
Piping Material Desc:	STEEL/IRON
Unregulated Tank Registration Date:	Not reported
Heating Product Flag:	Not reported
HazWaste Generator Id:	Not reported
Product Replaced Date:	Not reported
Sludge Disposal Facility:	Not reported
Comments:	Not reported
Staff Id Who Did The Last Update:	RSUCHAN
In Compliance:	Not reported

Tank Action:

MPCA Tank Number:	1016
Above Or Underground:	Above Ground
Tank Action ID:	844537
Contractor Number:	Not reported
Supervisor Number:	Not reported
Tank Action:	Remove Tank
Action Date:	09/25/1995 00:00:00
Action Date Unknown:	Not reported
Corrosion Expert Name:	Not reported
Lab Flag:	Not reported
Date Added:	05/05/2000 08:30:54
Date Last Updated:	05/04/2002 08:53:37
Staff Id Who Did The Last Update:	TANKS

MPCA Tank Number:	1016
Above Or Underground:	Above Ground
Tank Action ID:	826004
Contractor Number:	Not reported
Supervisor Number:	Not reported
Tank Action:	Install Tank
Action Date:	01/01/1980 00:00:00
Action Date Unknown:	Not reported
Corrosion Expert Name:	Not reported
Lab Flag:	Not reported
Date Added:	05/05/2000 08:30:36
Date Last Updated:	05/04/2002 08:53:37
Staff Id Who Did The Last Update:	TANKS

MINNEAPOLIS ASPHALT PLANT (Continued) **A100058652**

Tank Compartment:

MPCA Tank Number:	1016
Above Or Underground:	Above Ground
Compartment Number:	1
Tank Stored Product Code:	13
Tank Stored Product Desc:	FUEL OIL 1-2
Compartment Cap:	24113
Heating:	Not reported
Other Desc:	Not reported
Date Added:	10/10/1999 10:59:00
Date Last Updated:	05/04/2002 08:53:38
Staff Id Who Did The Last Update:	TANKS

Tank:

MPCA Tank Number:	1017
Tank Registration Date:	10/23/1995 00:00:00
Tank Dual Use:	N
Tank Storage Capacity:	70000
Tank Status:	Removed
Tank Stored Product:	Other Substance
Tank Construction Material:	Metal
Tank Cathodic Protection:	Not reported
Piping Cathodic Protection:	Not reported
Piping Material:	Steel/Iron
Secondary Containment Tank:	Not reported
Second Contain Pipe:	Not reported
Tank Dispenser:	Not reported
Above/Under Ground:	Above Ground
Serial Number:	Not reported
Date Added:	10/10/1999 10:57:36
Date Last Updated:	09/24/2008 14:11:40
AST Base Material:	On Concrete
Piping Material Desc:	STEEL/IRON
Unregulated Tank Registration Date:	Not reported
Heating Product Flag:	Not reported
HazWaste Generator Id:	Not reported
Product Replaced Date:	Not reported
Sludge Disposal Facility:	Not reported
Comments:	Not reported
Staff Id Who Did The Last Update:	RSUCHAN
In Compliance:	Not reported

Tank Action:

MPCA Tank Number:	1017
Above Or Underground:	Above Ground
Tank Action ID:	844538
Contractor Number:	Not reported
Supervisor Number:	Not reported
Tank Action:	Remove Tank
Action Date:	10/16/1995 00:00:00
Action Date Unknown:	Not reported
Corrosion Expert Name:	Not reported
Lab Flag:	Not reported
Date Added:	05/05/2000 08:30:54
Date Last Updated:	05/04/2002 08:53:37
Staff Id Who Did The Last Update:	TANKS

MINNEAPOLIS ASPHALT PLANT (Continued) **A100058652**

MPCA Tank Number:	1017
Above Or Underground:	Above Ground
Tank Action ID:	826003
Contractor Number:	Not reported
Supervisor Number:	Not reported
Tank Action:	Install Tank
Action Date:	01/01/1975 00:00:00
Action Date Unknown:	Not reported
Corrosion Expert Name:	Not reported
Lab Flag:	Not reported
Date Added:	05/05/2000 08:30:36
Date Last Updated:	05/04/2002 08:53:37
Staff Id Who Did The Last Update:	TANKS

Tank Compartment:

MPCA Tank Number:	1017
Above Or Underground:	Above Ground
Compartment Number:	1
Tank Stored Product Code:	21
Tank Stored Product Desc:	ASPHALT/CEMENT
Compartment Cap:	70000
Heating:	Not reported
Other Desc:	Not reported
Date Added:	10/10/1999 10:59:00
Date Last Updated:	05/04/2002 08:53:38
Staff Id Who Did The Last Update:	TANKS

Tabsite:

Program Interest Id:	211255
Above Or Underground:	Above Ground
Facility Code:	12
Indian Reservation:	No
UST Registration Date:	Not reported
AST Registration Date:	10/23/1995 00:00:00
Date Added:	01/12/1996 13:29:53
Date Last Updated:	05/23/2003 09:21:04
Staff Id Who Did The Last Update:	SYS
Max Monthly Gallons:	Not reported
Vapor Recovery Installed:	Unknown
Vapor Notify Required:	Unknown

Lat Long:

Program Id:	211255
Latlong ID:	0
Latitude Degrees:	Not reported
Latitude Minutes:	Not reported
Latitude Seconds:	Not reported
Longitude Degrees:	Not reported
Longitude Minutes:	Not reported
Longitude Seconds:	Not reported
Collection Date:	Not reported
LatLong Description:	Not reported
TMSP Added:	01/26/2013 15:41:54
Date Last Updated:	01/26/2013 15:41:54
Staff Id Last Updated:	JBRANDO

MINNEAPOLIS ASPHALT PLANT (Continued) **A100058652**

Coord Source Type:	Not reported
Org Name Source:	Not reported
Program Id:	211255
Latlong ID:	6297
Latitude Degrees:	44
Latitude Minutes:	57
Latitude Seconds:	19.65
Longitude Degrees:	-93
Longitude Minutes:	14
Longitude Seconds:	41.65
Collection Date:	03/12/2010 17:48:34
LatLong Description:	Site along road used for address match
TMSP Added:	05/18/2000 19:33:55
Date Last Updated:	03/12/2010 18:14:52
Staff Id Last Updated:	MAPT_NC
Coord Source Type:	U
Org Name Source:	Not reported

Click this hyperlink while viewing on your computer to access additional MN AST: detail in the EDR Site Report.

Y153 **MINNEAPOLIS CITY OF - ASPHALT PLANT** **MN AIRS** **S107734907**
WNW **1925 E 26TH ST** **MN WIMN** **N/A**
1/8-1/4 **MINNEAPOLIS, MN 55404**
0.233 mi.
1231 ft. **Site 5 of 13 in cluster Y**

Relative:
Higher

Actual:
849 ft.

MN AIRS:

Facility ID:	05300167
File Number:	1244A
Fedral/State:	Not reported
Mail Address:	350 S 5th St
Mail City,St,Zip:	Minneapolis, MN 55415
Contact Name:	Mr. Joe Klejwa
Contact Phone:	(612) 673-5608
Contact Fax:	(612) 722-6531
Latitude:	44 Deg 57 Min 19.6557 Sec
Longitude:	-93 Deg 14 Min 40.1648 Sec
SIC Code:	2951
SIC Code 2:	Not reported
NAICS:	324121
Corbon Monixide Tons/Yr:	Not reported
Nitrogen Oxides Tons/Yr:	Not reported
Lead Tons/Yr:	Not reported
Particulate Matter Tons/Yr:	Not reported
PM10 Tons/Yr:	Not reported
Sulfur Dioxide Tons/Yr:	Not reported
Volatile Organic Compounds Amount:	Not reported
Permip Program Type:	Not reported
Action ID:	Not reported
Effective Start:	Not reported
Expiration Date:	Not reported
REG PMT Option:	Not reported
Emissions Year:	Not reported
Facility ID:	05300167
File Number:	1244A

MINNEAPOLIS CITY OF - ASPHALT PLANT (Continued) **S107734907**

Fedral/State:	Not reported
Mail Address:	350 S 5th St
Mail City,St,Zip:	Minneapolis, MN 55415
Contact Name:	Mr. Joe Klejwa
Contact Phone:	(612) 673-5608
Contact Fax:	(612) 722-6531
Latitude:	44 Deg 57 Min 19.6557 Sec
Longitude:	-93 Deg 14 Min 40.1648 Sec
SIC Code:	2951
SIC Code 2:	Not reported
NAICS:	324121
Corbon Monixide Tons/Yr:	Not reported
Nitrogen Oxides Tons/Yr:	Not reported
Lead Tons/Yr:	Not reported
Particulate Matter Tons/Yr:	Not reported
PM10 Tons/Yr:	Not reported
Sulfur Dioxide Tons/Yr:	Not reported
Volatile Organic Compounds Amount:	Not reported
Permip Program Type:	Not reported
Action ID:	Not reported
Effective Start:	Not reported
Expiration Date:	Not reported
REG PMT Option:	Not reported
Emissions Year:	Not reported

Facility ID:	05300167
File Number:	1244A
Fedral/State:	Not reported
Mail Address:	350 S 5th St
Mail City,St,Zip:	Minneapolis, MN 55415
Contact Name:	Mr. Joe Klejwa
Contact Phone:	(612) 673-5608
Contact Fax:	(612) 722-6531
Latitude:	44 Deg 57 Min 19.6557 Sec
Longitude:	-93 Deg 14 Min 40.1648 Sec
SIC Code:	2951
SIC Code 2:	Not reported
NAICS:	324121
Corbon Monixide Tons/Yr:	Not reported
Nitrogen Oxides Tons/Yr:	Not reported
Lead Tons/Yr:	Not reported
Particulate Matter Tons/Yr:	Not reported
PM10 Tons/Yr:	Not reported
Sulfur Dioxide Tons/Yr:	Not reported
Volatile Organic Compounds Amount:	Not reported
Permip Program Type:	Not reported
Action ID:	Not reported
Effective Start:	Not reported
Expiration Date:	Not reported
REG PMT Option:	Not reported
Emissions Year:	Not reported

Facility ID:	05300167
File Number:	1244A
Fedral/State:	Not reported
Mail Address:	350 S 5th St
Mail City,St,Zip:	Minneapolis, MN 55415

MINNEAPOLIS CITY OF - ASPHALT PLANT (Continued) **S107734907**

Contact Name:	Mr. Joe Klejwa
Contact Phone:	(612) 673-5608
Contact Fax:	(612) 722-6531
Latitude:	44 Deg 57 Min 19.6557 Sec
Longitude:	-93 Deg 14 Min 40.1648 Sec
SIC Code:	2951
SIC Code 2:	Not reported
NAICS:	324121
Corbon Monixide Tons/Yr:	Not reported
Nitrogen Oxides Tons/Yr:	Not reported
Lead Tons/Yr:	Not reported
Particulate Matter Tons/Yr:	Not reported
PM10 Tons/Yr:	Not reported
Sulfur Dioxide Tons/Yr:	Not reported
Volatile Organic Compounds Amount:	Not reported
Permip Program Type:	Not reported
Action ID:	Not reported
Effective Start:	Not reported
Expiration Date:	Not reported
REG PMT Option:	Not reported
Emissions Year:	Not reported

WIMN:

Legislative District:	62A
Status:	Inactive
Latitude:	44.95547823
Longitude:	-93.24541868
Coordinate Collection Method:	Address Matching House Number
Activity:	Air Permit
MPCA Id:	05300167
Major Watershed:	Mississippi River - Twin Cities

Click here to access Minnesota Pollution Control Agency:

Y154 **MINNEAPOLIS - HIAWATHA YARD** **MN AIRS** **S108494469**
WNW **1925 E 26TH ST** **MN WIMN** **N/A**
1/8-1/4 **MINNEAPOLIS, MN 55404** **MN Financial Assurance**
0.233 mi.
1231 ft. **Site 6 of 13 in cluster Y**

Relative:
Higher

Actual:
849 ft.

MN AIRS:

Facility ID:	05300985
File Number:	1244B
Fedral/State:	Not reported
Mail Address:	1901 E 26th St
Mail City,St,Zip:	Minneapolis, MN 55404
Contact Name:	Mr. Jimmy Carlson
Contact Phone:	(612) 673-5627
Contact Fax:	(612) 722-6531
Latitude:	44 Deg 57 Min 19.6557 Sec
Longitude:	-93 Deg 14 Min 40.1648 Sec
SIC Code:	3273
SIC Code 2:	Not reported
NAICS:	Not reported
Corbon Monixide Tons/Yr:	Not reported
Nitrogen Oxides Tons/Yr:	Not reported
Lead Tons/Yr:	Not reported

MINNEAPOLIS - HIAWATHA YARD (Continued) **S108494469**

Particulate Matter Tons/Yr:	Not reported
PM10 Tons/Yr:	Not reported
Sulfur Dioxide Tons/Yr:	Not reported
Volatile Organic Compounds Amount:	Not reported
Permip Program Type:	Not reported
Action ID:	Not reported
Effective Start:	Not reported
Expiration Date:	Not reported
REG PMT Option:	Not reported
Emissions Year:	Not reported

Facility ID:	05300985
File Number:	1244B
Fedral/State:	Not reported
Mail Address:	1901 E 26th St
Mail City,St,Zip:	Minneapolis, MN 55404
Contact Name:	Mr. Jimmy Carlson
Contact Phone:	(612) 673-5627
Contact Fax:	(612) 722-6531
Latitude:	44 Deg 57 Min 19.6557 Sec
Longitude:	-93 Deg 14 Min 40.1648 Sec
SIC Code:	3273
SIC Code 2:	Not reported
NAICS:	Not reported
Corbon Monixide Tons/Yr:	Not reported
Nitrogen Oxides Tons/Yr:	Not reported
Lead Tons/Yr:	Not reported
Particulate Matter Tons/Yr:	Not reported
PM10 Tons/Yr:	Not reported
Sulfur Dioxide Tons/Yr:	Not reported
Volatile Organic Compounds Amount:	Not reported
Permip Program Type:	Not reported
Action ID:	Not reported
Effective Start:	Not reported
Expiration Date:	Not reported
REG PMT Option:	Not reported
Emissions Year:	Not reported

Facility ID:	05300985
File Number:	1244B
Fedral/State:	Not reported
Mail Address:	1901 E 26th St
Mail City,St,Zip:	Minneapolis, MN 55404
Contact Name:	Mr. Jimmy Carlson
Contact Phone:	(612) 673-5627
Contact Fax:	(612) 722-6531
Latitude:	44 Deg 57 Min 19.6557 Sec
Longitude:	-93 Deg 14 Min 40.1648 Sec
SIC Code:	3273
SIC Code 2:	Not reported
NAICS:	Not reported
Corbon Monixide Tons/Yr:	Not reported
Nitrogen Oxides Tons/Yr:	Not reported
Lead Tons/Yr:	Not reported
Particulate Matter Tons/Yr:	Not reported
PM10 Tons/Yr:	Not reported
Sulfur Dioxide Tons/Yr:	Not reported

MINNEAPOLIS - HIAWATHA YARD (Continued) **S108494469**

Volatile Organic Compounds Amount:	Not reported
Permip Program Type:	Not reported
Action ID:	Not reported
Effective Start:	Not reported
Expiration Date:	Not reported
REG PMT Option:	Not reported
Emissions Year:	Not reported

Facility ID:	05300985
File Number:	1244B
Fedral/State:	Not reported
Mail Address:	1901 E 26th St
Mail City,St,Zip:	Minneapolis, MN 55404
Contact Name:	Mr. Jimmy Carlson
Contact Phone:	(612) 673-5627
Contact Fax:	(612) 722-6531
Latitude:	44 Deg 57 Min 19.6557 Sec
Longitude:	-93 Deg 14 Min 40.1648 Sec
SIC Code:	3273
SIC Code 2:	Not reported
NAICS:	Not reported
Corbon Monixide Tons/Yr:	Not reported
Nitrogen Oxides Tons/Yr:	Not reported
Lead Tons/Yr:	Not reported
Particulate Matter Tons/Yr:	Not reported
PM10 Tons/Yr:	Not reported
Sulfur Dioxide Tons/Yr:	Not reported
Volatile Organic Compounds Amount:	Not reported
Permip Program Type:	Not reported
Action ID:	Not reported
Effective Start:	Not reported
Expiration Date:	Not reported
REG PMT Option:	Not reported
Emissions Year:	Not reported

Facility ID:	05300985
File Number:	1244B
Fedral/State:	Not reported
Mail Address:	1901 E 26th St
Mail City,St,Zip:	Minneapolis, MN 55404
Contact Name:	Mr. Jimmy Carlson
Contact Phone:	(612) 673-5627
Contact Fax:	(612) 722-6531
Latitude:	44 Deg 57 Min 19.6557 Sec
Longitude:	-93 Deg 14 Min 40.1648 Sec
SIC Code:	3273
SIC Code 2:	Not reported
NAICS:	Not reported
Corbon Monixide Tons/Yr:	Not reported
Nitrogen Oxides Tons/Yr:	Not reported
Lead Tons/Yr:	Not reported
Particulate Matter Tons/Yr:	Not reported
PM10 Tons/Yr:	Not reported
Sulfur Dioxide Tons/Yr:	Not reported
Volatile Organic Compounds Amount:	Not reported
Permip Program Type:	Not reported
Action ID:	Not reported

MINNEAPOLIS - HIAWATHA YARD (Continued) **S108494469**

Effective Start:	Not reported
Expiration Date:	Not reported
REG PMT Option:	Not reported
Emissions Year:	Not reported

WIMN:

Legislative District:	62A
Status:	Active
Latitude:	44.95547823
Longitude:	-93.24541868
Coordinate Collection Method:	Address Matching House Number
Activity:	Multiple Activities
MPCA Id:	Multiple Activities
Major Watershed:	Mississippi River - Twin Cities

Click here to access Minnesota Pollution Control Agency:

MN Financial Assurance 1:

PROGRAM ID:	420238
Township Name:	Not reported
Region:	1
Interest Type:	Petroleum Brownfield
ADDR ID:	3066
Interest Telephone:	NO CORE PI PH.
Preferred ID:	3672
Interest Start Date:	03/09/2007
Interest End Date:	03/04/2014
Activity Flag:	N
TMSP Added:	03/09/2007
TMSP Last Update:	10/13/2014 16:16:08
Staff ID Last Update:	CMCLAIN
Source:	CORE
Source ID:	8606
Country Code:	USA
FOR State:	Not reported
FOR Zone:	Not reported
FIPS County Code:	053
Comments:	Not reported

Latitude Longitude:

Program Id:	420238
Lat/Long ID:	0
Latitude Degrees:	Not reported
Latitude Minutes:	Not reported
Latitude Seconds:	Not reported
Longitude Degrees:	Not reported
Longitude Minutes:	Not reported
Longitude Seconds:	Not reported
Collection Date:	Not reported
Lat/Long Description:	Not reported
TMSP Added:	01/03/2013 10:45:00
TMSP Last Update:	01/03/2013 10:45:00
Staff ID Last Update:	SVANPAT
Coord Source Type:	Not reported
Org Name Source:	Not reported
Coord Coll Meth:	Not reported

MINNEAPOLIS - HIAWATHA YARD (Continued) **S108494469**

Map Scale Code:	Not reported
Source:	TALES
Site ID:	8606
Spatial ID:	52507110
Program Id:	420238
Lat/Long ID:	6297
Latitude Degrees:	44
Latitude Minutes:	57
Latitude Seconds:	19.65
Longitude Degrees:	-93
Longitude Minutes:	14
Longitude Seconds:	41.65
Collection Date:	03/12/2010 17:48:34
Lat/Long Description:	Site along road used for address match
TMSP Added:	05/18/2000 19:33:55
TMSP Last Update:	03/12/2010 18:14:52
Staff ID Last Update:	MAPT_NC
Coord Source Type:	U
Org Name Source:	Not reported
Coord Coll Meth:	A1
Map Scale Code:	J
Source:	CORE
Site ID:	8606
Spatial ID:	52507110

Staff Name:

Program Id:	420238
Staff Sequence ID:	161106
Staff Type:	Not reported
Staff Name:	Not reported
TMSP Added:	01/28/2014 10:49:31
TMSP Last Update:	01/28/2014 10:49:31
Staff ID Last Update:	MKOPLIT
Last Name:	Not reported
First Name:	Not reported
Middle Initial:	Not reported
Functional Area Code:	LPM
Staff ID Number:	3311

AA155 **PHILLIPS ECO-ENTERPRISE CENTER** **MN LS** **S103208078**
SSW **21ST AVE S & 29TH ST E** **MN LUST** **N/A**
1/8-1/4 **MINNEAPOLIS, MN 55407** **MN Financial Assurance**
0.234 mi. **MN WIMN**
1238 ft. **Site 3 of 3 in cluster AA**

Relative:
Higher

Actual:
849 ft.

MN LS:

Link ID:	4660
EPA ID:	Not reported
MPCA ID:	VP8720
Method:	I1
CERCLIS:	No
National Priorities List:	No
PLP:	No
Voluntary Cleanup & Investigation:	Yes
RCRA Treatment Storage & Disposal:	No

PHILLIPS ECO-ENTERPRISE CENTER (Continued) **S103208078**

RCRA Generator:	No
Solid Waste Permit:	No
Dumps:	No
No Further Remedial Action Planned:	No
Delisted From PLP By MPCA:	No
LCP:	No
Brownfield:	No
Entity Type:	VIC

LUST:

Leak ID:	7612
MNPCA ID:	220221
Site ID:	172162
Source:	CORE
Interest Type:	Leak Site
Interest Phone:	NO CORE PI PH.
Interest Start Date:	08/15/1996 00:00:00
Interest End Date:	11/20/2006 08:12:18
Release Discovered Date:	01/12/1994
Leak Reported Date:	02/24/1994
Leak Site:	Property Transfer Site - Non Tank , Voluntary Petroleum Sites
File Archive Box:	02
File Archive Lot:	97/11
Soil Digout Date:	Not reported
Cubic Yards Excavated:	Not reported
Conditional Closure Date:	Not reported
Complete Site Closure Date:	**07/20/1994 00:00:00**
Contaminated Soils Remaining:	Unknown
Enforcement Action Begin Date:	Not reported
Lust Trust Eligible:	No
Offsite Contamination:	Unknown
Reimbursement Awarded:	No
Std Letter Response Date:	Not reported
Surface Water Impact:	No
Utility Project Flag:	No
TMSP Added:	12/04/1999 14:03:48
TMSP Last Update:	06/11/2003 14:57:49
Staff Id Last Update:	KMITZUK
Release From AST:	No
Release From UST:	No
Tank Registration Status Code:	U
VPIC Application Date:	Not reported
VPIC Acres:	Not reported
Addr Id:	453978
Township Name:	Not reported
Active Flag:	No
Country Code:	USA
Foreign State:	Not reported
Foreign Zone:	Not reported
State County Code:	MN
Vapor Intrusion Checked Flag:	Not reported
Soil Gas Data Collected Flag:	Not reported
Soil Gas Action Level Flag:	Not reported
Sub Slab Sample Collected Flag:	Not reported
Indoor Air Collected Flag:	Not reported
Vapor Intrusion Action Flag:	Not reported
Vapor Intrusion Comments:	Not reported

PHILLIPS ECO-ENTERPRISE CENTER (Continued) **S103208078**

Soil Gas Data Comments:	Not reported
Comments:	Not reported

Leak Cleanup Actions:

MN PCA ID:	220221
Leak Action Approval Date:	Not reported
Leak Action Begin Date:	12/22/1993 00:00:00
Leak Action End Date:	12/22/1993 00:00:00
TMSP Added:	12/04/1999 14:05:13
TMSP Last Update:	05/04/2002 09:25:49
Staff Id Last Update:	TANKS

Leak GW Info:

MN PCA ID:	220221
Dw Supply Contam:	No
Free Product Observed:	No
Free Product Thickness:	Not reported
Ground Water Contam:	Yes
GW Cleanup Goal:	100
Gw Exceeds Cleanup Goal:	No
Cleanup Goal Achieved:	Not reported
Water Supply Exceeds Ral:	Not reported
Well Type Code:	Not reported
Impacted Aquifer Code:	3
TMSP Added:	12/04/1999 14:07:32
TMSP Last Update:	11/04/2003 12:57:07
Staff Id Last Update:	RSUCHAN
Mtbe Present Now:	Not reported
Mtbe Present Historically:	Not reported
Mtbe High Ug Per Liter Char:	Not reported
Mtbe High Ug Per Liter Numb:	Not reported
Mtbe High Level Date:	Not reported
Free Product At Close:	Not reported
Staff Id Ass:	Not reported
PWS Well:	Not reported
Prot Flag:	Not reported
Sens Flag:	Not reported

MN Financial Assurance 1:

PROGRAM ID:	220221
Township Name:	Not reported
Region:	1
Interest Type:	Leak Site
ADDR ID:	453978
Interest Telephone:	NO CORE PI PH.
Preferred ID:	7612
Interest Start Date:	08/15/1996
Interest End Date:	11/20/2006
Activity Flag:	N
TMSP Added:	11/20/2006
TMSP Last Update:	11/10/2014 08:17:06
Staff ID Last Update:	RGAGLE
Source:	CORE
Source ID:	172162
Country Code:	USA
FOR State:	Not reported
FOR Zone:	Not reported
FIPS County Code:	053

PHILLIPS ECO-ENTERPRISE CENTER (Continued) **S103208078**

Comments:	Not reported

PROGRAM ID:	220221
Township Name:	Not reported
Region:	1
Interest Type:	Deleted Leak Site
ADDR ID:	267244
Interest Telephone:	Not reported
Preferred ID:	7612
Interest Start Date:	08/15/1996
Interest End Date:	Not reported
Activity Flag:	Not reported
TMSP Added:	12/04/1999
TMSP Last Update:	11/20/2006 08:12:18
Staff ID Last Update:	RSUCHAN
Source:	TALES
Source ID:	0
Country Code:	USA
FOR State:	Not reported
FOR Zone:	None
FIPS County Code:	053
Comments:	Not reported

Latitude Longitude:

Program Id:	220221
Lat/Long ID:	6341
Latitude Degrees:	44
Latitude Minutes:	57
Latitude Seconds:	.4336
Longitude Degrees:	-93
Longitude Minutes:	14
Longitude Seconds:	31.9088
Collection Date:	Not reported
Lat/Long Description:	Not reported
TMSP Added:	08/03/2004 12:34:09
TMSP Last Update:	08/03/2004 12:34:09
Staff ID Last Update:	RSUCHAN
Coord Source Type:	Not reported
Org Name Source:	Not reported
Coord Coll Meth:	A1
Map Scale Code:	Not reported
Source:	TALES
Site ID:	172162
Spatial ID:	51818115

Program Id:	220221
Lat/Long ID:	124483
Latitude Degrees:	44
Latitude Minutes:	57
Latitude Seconds:	2.46
Longitude Degrees:	-93
Longitude Minutes:	14
Longitude Seconds:	29.07
Collection Date:	01/19/2006 00:00:00
Lat/Long Description:	Center of Site
TMSP Added:	05/09/2006 16:16:24
TMSP Last Update:	05/09/2006 16:16:24

PHILLIPS ECO-ENTERPRISE CENTER (Continued) **S103208078**

Staff ID Last Update:	Import
Coord Source Type:	2
Org Name Source:	MPCA
Coord Coll Meth:	I1
Map Scale Code:	N
Source:	CORE
Site ID:	172162
Spatial ID:	51818115

Staff Name:

Program Id:	220221
Staff Sequence ID:	19500
Staff Type:	Not reported
Staff Name:	Not reported
TMSP Added:	12/04/1999 14:04:16
TMSP Last Update:	01/20/2012 10:39:36
Staff ID Last Update:	RSUCHAN
Last Name:	Not reported
First Name:	Not reported
Middle Initial:	Not reported
Functional Area Code:	LPM
Staff ID Number:	3301

WIMN:

Legislative District:	63A
Status:	Inactive
Latitude:	44.95068358
Longitude:	-93.24140930
Coordinate Collection Method:	Digitized-DRG
Activity:	Multiple Activities
MPCA Id:	Multiple Activities
Major Watershed:	Mississippi River - Twin Cities

Click here to access Minnesota Pollution Control Agency:

AB156 **VICTOR LAUNDRY** **EDR US Hist Cleaners** **1009830747**
NE **2523 E 25TH** **N/A**
1/8-1/4 **MINNEAPOLIS, MN**
0.235 mi.
1240 ft. **Site 5 of 5 in cluster AB**

Relative:
Lower

Actual:
838 ft.

EDR Historical Cleaners:

Name:	VICTOR LAUNDRY
Year:	1935
Type:	LAUNDRIES STEAM

Y157 **HENNEPIN COUNTY - E 26TH ST** **RCRA-CESQG** **1004734172**
WNW **1911 E 26TH ST** **FINDS** **MND985757046**
1/8-1/4 **MINNEAPOLIS, MN 55404**
0.238 mi.
1257 ft. **Site 7 of 13 in cluster Y**

Relative:
Higher

Actual:
849 ft.

RCRA-CESQG:

Date form received by agency:	05/15/2002
Facility name:	MINNEAPOLIS CITY OF EQUIPMENT
Facility address:	1911 E 26TH ST MINNEAPOLIS, MN 554044028
EPA ID:	MND985757046
Mailing address:	1308 CURRIE AVE MINNEAPOLIS, MN 55403
Contact:	Not reported
Contact address:	Not reported Not reported
Contact country:	US
Contact telephone:	Not reported
Contact email:	Not reported
EPA Region:	05
Classification:	Conditionally Exempt Small Quantity Generator
Description:	Handler: generates 100 kg or less of hazardous waste per calendar month, and accumulates 1000 kg or less of hazardous waste at any time; or generates 1 kg or less of acutely hazardous waste per calendar month, and accumulates at any time: 1 kg or less of acutely hazardous waste; or 100 kg or less of any residue or contaminated soil, waste or other debris resulting from the cleanup of a spill, into or on any land or water, of acutely hazardous waste; or generates 100 kg or less of any residue or contaminated soil, waste or other debris resulting from the cleanup of a spill, into or on any land or water, of acutely hazardous waste during any calendar month, and accumulates at any time: 1 kg or less of acutely hazardous waste; or 100 kg or less of any residue or contaminated soil, waste or other debris resulting from the cleanup of a spill, into or on any land or water, of acutely hazardous waste

Owner/Operator Summary:

Owner/operator name:	MINNEAPOLIS CITY OF
Owner/operator address:	350 5TH ST S MINNEAPOLIS, MN 55415
Owner/operator country:	US
Owner/operator telephone:	NONE
Legal status:	Municipal
Owner/Operator Type:	Owner
Owner/Op start date:	10/14/1999
Owner/Op end date:	Not reported

Handler Activities Summary:

U.S. importer of hazardous waste:	No
Mixed waste (haz. and radioactive):	No
Recycler of hazardous waste:	No
Transporter of hazardous waste:	No
Treater, storer or disposer of HW:	No
Underground injection activity:	No
On-site burner exemption:	No
Furnace exemption:	No
Used oil fuel burner:	No

HENNEPIN COUNTY - E 26TH ST (Continued) **1004734172**

Used oil processor: No
User oil refiner: No
Used oil fuel marketer to burner: No
Used oil Specification marketer: No
Used oil transfer facility: No
Used oil transporter: No

. Waste code: D001
. Waste name: IGNITABLE WASTE

. Waste code: D008
. Waste name: LEAD

. Waste code: D009
. Waste name: MERCURY

. Waste code: X001
. Waste name: WASTE OILS

Historical Generators:
Date form received by agency: 05/15/2002
Site name: MINNEAPOLIS CITY OF EQUIPMENT
Classification: Conditionally Exempt Small Quantity Generator

Violation Status: No violations found

FINDS:

Registry ID: 110008829928

Environmental Interest/Information System
RCRAInfo is a national information system that supports the Resource Conservation and Recovery Act (RCRA) program through the tracking of events and activities related to facilities that generate, transport, and treat, store, or dispose of hazardous waste. RCRAInfo allows RCRA program staff to track the notification, permit, compliance, and corrective action activities required under RCRA.

MN-DELTA (Minnesota - Permitting, Compliance, And Enforcement Information Management System) facilitates the issuance of permits and manages compliance.

Registry ID: 110003816979

Environmental Interest/Information System
RCRAInfo is a national information system that supports the Resource Conservation and Recovery Act (RCRA) program through the tracking of events and activities related to facilities that generate, transport, and treat, store, or dispose of hazardous waste. RCRAInfo allows RCRA program staff to track the notification, permit, compliance, and corrective action activities required under RCRA.

MN-DELTA (Minnesota - Permitting, Compliance, And Enforcement Information Management System) facilitates the issuance of permits and manages compliance.

Y158 **CITY OF MPLS EQUIPMENT SERVICES GARAGE** **MN LUST** **U003907034**
WNW **1911 E 26TH ST** **MN UST** **N/A**
1/8-1/4 **MINNEAPOLIS, MN 55404** **MN AST**
0.238 mi. **MN SPILLS**
1257 ft. **Site 8 of 13 in cluster Y** **MN WIMN**
MN Financial Assurance

Relative:
Higher

Actual:
849 ft.

LUST:

Leak ID:	17358
MNPCA ID:	54918598
Site ID:	63803
Source:	CORE
Interest Type:	Leak Site
Interest Phone:	NO CORE PI PH.
Interest Start Date:	08/27/2008 00:00:00
Interest End Date:	Not reported
Release Discovered Date:	07/09/2008
Leak Reported Date:	07/09/2008
Leak Site:	Leak Site - Tank and Petroleum Contamination
File Archive Box:	Not reported
File Archive Lot:	Not reported
Soil Digout Date:	Not reported
Cubic Yards Excavated:	Not reported
Conditional Closure Date:	Not reported
Complete Site Closure Date:	**09/16/2009 00:00:00**
Contaminated Soils Remaining:	Yes
Enforcement Action Begin Date:	09/04/2008
Lust Trust Eligible:	No
Offsite Contamination:	No
Reimbursement Awarded:	No
Std Letter Response Date:	09/02/2008
Surface Water Impact:	No
Utility Project Flag:	No
TMSP Added:	08/27/2008 15:20:44
TMSP Last Update:	09/16/2009 15:14:00
Staff Id Last Update:	GZARLIN
Release From AST:	No
Release From UST:	Yes
Tank Registration Status Code:	F
VPIC Application Date:	Not reported
VPIC Acres:	Not reported
Addr Id:	74636
Township Name:	Not reported
Active Flag:	Yes
Country Code:	USA
Foreign State:	Not reported
Foreign Zone:	Not reported
State County Code:	MN
Vapor Intrusion Checked Flag:	No
Soil Gas Data Collected Flag:	No
Soil Gas Action Level Flag:	No
Sub Slab Sample Collected Flag:	Not reported
Indoor Air Collected Flag:	Not reported
Vapor Intrusion Action Flag:	Not reported
Vapor Intrusion Comments:	Buildings near source are vehicle maintenance buildings. Residences are at least 150 ft. from source area and contaminated groundwater.
Soil Gas Data Comments:	Not reported
Comments:	Not reported

CITY OF MPLS EQUIPMENT SERVICES GARAGE (Continued) **U003907034**

Leak GW Info:

MN PCA ID:	54918598
Dw Supply Contam:	No
Free Product Observed:	No
Free Product Thickness:	0
Ground Water Contam:	Yes
GW Cleanup Goal:	Not reported
Gw Exceeds Cleanup Goal:	Not reported
Cleanup Goal Achieved:	Not reported
Water Supply Exceeds Ral:	Not reported
Well Type Code:	Not reported
Impacted Aquifer Code:	Not reported
TMSP Added:	01/23/2009 13:49:04
TMSP Last Update:	09/15/2009 10:27:56
Staff Id Last Update:	GZARLIN
Mtbe Present Now:	Not reported
Mtbe Present Historically:	No
Mtbe High Ug Per Liter Char:	Not reported
Mtbe High Ug Per Liter Numb:	Not reported
Mtbe High Level Date:	Not reported
Free Product At Close:	No
Staff Id Ass:	3371
PWS Well:	N
Prot Flag:	No
Sens Flag:	Yes

Leak Product Released:

MN PCA ID:	54918598
Prod Released Sequence Id:	116023
Leak Product:	Diesel
Tmsp Added:	08/27/2008 15:20:44
Tmsp Last_updt:	08/27/2008 15:20:44
Staff Id Last Updt:	SVANPAT
MN PCA ID:	54918598
Prod Released Sequence Id:	116024
Leak Product:	Gasoline Unleaded
Tmsp Added:	08/27/2008 15:20:44
Tmsp Last_updt:	08/27/2008 15:20:44
Staff Id Last Updt:	SVANPAT

Leak ID:	3790
MNPCA ID:	216532
Site ID:	71948
Source:	CORE
Interest Type:	Leak Site
Interest Phone:	NO CORE PI PH.
Interest Start Date:	02/23/1998 00:00:00
Interest End Date:	03/23/2006 13:20:55
Release Discovered Date:	Not reported
Leak Reported Date:	06/11/1990
Leak Site:	Leak Site - Tank and Petroleum Contamination
File Archive Box:	18
File Archive Lot:	01/015
Soil Digout Date:	10/27/1997
Cubic Yards Excavated:	0
Conditional Closure Date:	Not reported
Complete Site Closure Date:	**02/27/1998 00:00:00**

CITY OF MPLS EQUIPMENT SERVICES GARAGE (Continued) **U003907034**

Contaminated Soils Remaining:	Yes
Enforcement Action Begin Date:	02/12/1991
Lust Trust Eligible:	Yes
Offsite Contamination:	Unknown
Reimbursement Awarded:	No
Std Letter Response Date:	Not reported
Surface Water Impact:	Unknown
Utility Project Flag:	No
TMSP Added:	12/04/1999 14:03:45
TMSP Last Update:	07/07/2009 10:02:12
Staff Id Last Update:	JDIETZ
Release From AST:	No
Release From UST:	No
Tank Registration Status Code:	F
VPIC Application Date:	Not reported
VPIC Acres:	Not reported
Addr Id:	74636
Township Name:	Not reported
Active Flag:	No
Country Code:	USA
Foreign State:	Not reported
Foreign Zone:	Not reported
State County Code:	MN
Vapor Intrusion Checked Flag:	Not reported
Soil Gas Data Collected Flag:	Not reported
Soil Gas Action Level Flag:	Not reported
Sub Slab Sample Collected Flag:	Not reported
Indoor Air Collected Flag:	Not reported
Vapor Intrusion Action Flag:	Not reported
Vapor Intrusion Comments:	Not reported
Soil Gas Data Comments:	Not reported
Comments:	Not reported

Leak GW Info:

MN PCA ID:	216532
Dw Supply Contam:	Not reported
Free Product Observed:	Not reported
Free Product Thickness:	Not reported
Ground Water Contam:	No
GW Cleanup Goal:	0
Gw Exceeds Cleanup Goal:	Not reported
Cleanup Goal Achieved:	Not reported
Water Supply Exceeds Ral:	Not reported
Well Type Code:	Not reported
Impacted Aquifer Code:	Not reported
TMSP Added:	12/04/1999 14:07:29
TMSP Last Update:	11/04/2003 12:57:06
Staff Id Last Update:	RSUCHAN
Mtbe Present Now:	Not reported
Mtbe Present Historically:	Not reported
Mtbe High Ug Per Liter Char:	Not reported
Mtbe High Ug Per Liter Numb:	Not reported
Mtbe High Level Date:	Not reported
Free Product At Close:	Not reported
Staff Id Ass:	Not reported
PWS Well:	Not reported
Prot Flag:	Not reported
Sens Flag:	Not reported

CITY OF MPLS EQUIPMENT SERVICES GARAGE (Continued) **U003907034**

Leak Product Released:

MN PCA ID:	216532
Prod Released Sequence Id:	402929
Leak Product:	Gasoline, Type Unknown
Tmsp Added:	12/27/1999 12:59:08
Tmsp Last_updt:	05/04/2002 09:12:17
Staff Id Last Updt:	TANKS
MN PCA ID:	216532
Prod Released Sequence Id:	320717
Leak Product:	Diesel
Tmsp Added:	12/04/1999 14:04:32
Tmsp Last_updt:	05/04/2002 09:12:17
Staff Id Last Updt:	TANKS

UST:

Tank:

MPCA Tank Number:	093
Tank Registration Date:	11/23/1985 00:00:00
Tank Storage Capacity:	8000
Tank Dual Use:	N
Tank Status:	**Removed**
Tank Stored Product:	Diesel
Tank Construction Material:	Bare/Paint/Asph Coat Steel
Tank Cathodic Protection:	Anode
Piping Cathodic Protection:	Anode
Piping Material:	Galvanized steel
Second Contain Tank:	Galvanized steel
Second Contain Pipe:	Not reported
Tank Dispenser:	Suction
Above/ Under Ground:	Under Ground
AST Base Material:	Not reported
Piping Material Description:	Not reported
Unregulated Tank Registration Date:	Not reported
Heating Product Flag:	No
Haz Waste Generator Id:	Not reported
Product Replaced Date:	Not reported
Sludge Disposal Facility:	Not reported
Comments:	Not reported
Date Added:	10/10/1999 10:57:01
Date Last Updated:	01/07/2013 10:36:16
Staff Id Who Did The Last Update:	RSUCHAN
In Compliance:	Yes
Serial Number:	Not reported

Tank Action:

MPCA Tank Number:	093
Above Or Underground:	Under Ground
Tank Action ID:	262888
Contractor Number:	604
Supervisor Number:	8494
Tank Action:	Remove Tank
Action Date:	10/27/1997 00:00:00
Action Date Unknown:	Not reported
Corrosion Expert Name:	Not reported
Lab Flag:	N
Date Added:	05/05/2000 08:30:52

CITY OF MPLS EQUIPMENT SERVICES GARAGE (Continued) **U003907034**

Date Last Updated:	05/04/2002 07:45:17
Staff Id Who Did The Last Update:	TANKS

MPCA Tank Number:	093
Above Or Underground:	Under Ground
Tank Action ID:	360056
Contractor Number:	607
Supervisor Number:	2301
Tank Action:	Repair Or Upgrade Tank
Action Date:	06/10/1994 00:00:00
Action Date Unknown:	Not reported
Corrosion Expert Name:	Not reported
Lab Flag:	Not reported
Date Added:	05/05/2000 08:30:52
Date Last Updated:	05/04/2002 07:45:17
Staff Id Who Did The Last Update:	TANKS

MPCA Tank Number:	093
Above Or Underground:	Under Ground
Tank Action ID:	309926
Contractor Number:	Not reported
Supervisor Number:	Not reported
Tank Action:	Install Tank
Action Date:	01/01/1970 00:00:00
Action Date Unknown:	Not reported
Corrosion Expert Name:	Not reported
Lab Flag:	Not reported
Date Added:	05/05/2000 08:30:52
Date Last Updated:	05/04/2002 07:45:17
Staff Id Who Did The Last Update:	TANKS

Tank Compartment:

MPCA Tank Number:	093
Above Or Underground:	Under Ground
Compartment Number:	1
Tank Stored Product Code:	10
Tank Stored Product Desc:	DIESEL
Compartment Cap:	8000
Heating:	No
Other Desc:	Not reported
Date Added:	10/10/1999 10:58:27
Date Last Updated:	05/04/2002 07:45:17
Staff Id Who Did The Last Update:	TANKS

Install Remove:

MPCA Tank Number:	093
Number of Dispensers:	Not reported
Tank Construction Material Code:	1
Piping Material:	2
Piping Material Desc:	GALVANIZED STEEL
Total Tank Capacity Quantity:	8000
Staff Id Who Did The Last Update:	TANKS
INSREM Product:	Diesel
INSREM Product Description:	DIESEL
INSREM Action ID:	367871
INSREM Action:	Remove Tank And Pipe

CITY OF MPLS EQUIPMENT SERVICES GARAGE (Continued) **U003907034**

Action Completed Date:	Not reported
Date Added:	10/10/1999 11:02:38
Date Last Updated:	05/04/2002 07:45:17

Tank:

MPCA Tank Number:	097
Tank Registration Date:	11/23/1985 00:00:00
Tank Storage Capacity:	560
Tank Dual Use:	N
Tank Status:	**Removed**
Tank Stored Product:	Used Or Waste Oil
Tank Construction Material:	Bare/Paint/Asph Coat Steel
Tank Cathodic Protection:	None
Piping Cathodic Protection:	None
Piping Material:	Other
Second Contain Tank:	Other
Second Contain Pipe:	Not reported
Tank Dispenser:	Suction
Above/ Under Ground:	Under Ground
AST Base Material:	Not reported
Piping Material Description:	OTHER
Unregulated Tank Registration Date:	Not reported
Heating Product Flag:	Unknown
Haz Waste Generator Id:	MND022888143
Product Replaced Date:	Not reported
Sludge Disposal Facility:	DETERMAN TANK & WELDING
Comments:	Not reported
Date Added:	10/10/1999 10:56:23
Date Last Updated:	01/07/2013 10:36:16
Staff Id Who Did The Last Update:	RSUCHAN
In Compliance:	No
Serial Number:	Not reported

Tank Action:

MPCA Tank Number:	097
Above Or Underground:	Under Ground
Tank Action ID:	243318
Contractor Number:	45
Supervisor Number:	1334
Tank Action:	Remove Tank
Action Date:	07/31/1996 00:00:00
Action Date Unknown:	Not reported
Corrosion Expert Name:	Not reported
Lab Flag:	N
Date Added:	05/05/2000 08:30:52
Date Last Updated:	05/04/2002 07:45:17
Staff Id Who Did The Last Update:	TANKS

MPCA Tank Number:	097
Above Or Underground:	Under Ground
Tank Action ID:	276849
Contractor Number:	Not reported
Supervisor Number:	Not reported
Tank Action:	Install Tank
Action Date:	01/01/1970 00:00:00
Action Date Unknown:	Not reported
Corrosion Expert Name:	Not reported

CITY OF MPLS EQUIPMENT SERVICES GARAGE (Continued) **U003907034**

Lab Flag:	Not reported
Date Added:	05/05/2000 08:30:52
Date Last Updated:	05/04/2002 07:45:17
Staff Id Who Did The Last Update:	TANKS

Tank Compartment:

MPCA Tank Number:	097
Above Or Underground:	Under Ground
Compartment Number:	1
Tank Stored Product Code:	24
Tank Stored Product Desc:	WASTE OIL
Compartment Cap:	560
Heating:	Unknown
Other Desc:	Not reported
Date Added:	10/10/1999 10:57:53
Date Last Updated:	05/04/2002 07:45:17
Staff Id Who Did The Last Update:	TANKS

Install Remove:

MPCA Tank Number:	097
Number of Dispensers:	Not reported
Tank Construction Material Code:	1
Piping Material:	9
Piping Material Desc:	OTHER
Total Tank Capacity Quantity:	560
Staff Id Who Did The Last Update:	TANKS
INSREM Product:	Used Or Waste Oil
INSREM Product Description:	WASTE OIL
INSREM Action ID:	367868
INSREM Action:	Remove Tank And Pipe
Action Completed Date:	Not reported
Date Added:	10/10/1999 11:02:38
Date Last Updated:	05/04/2002 07:45:17

Tank:

MPCA Tank Number:	A92
Tank Registration Date:	11/23/1985 00:00:00
Tank Storage Capacity:	10000
Tank Dual Use:	N
Tank Status:	**Removed**
Tank Stored Product:	Alcohol Blend
Tank Construction Material:	Fiberglass
Tank Cathodic Protection:	Not Needed
Piping Cathodic Protection:	Anode
Piping Material:	Galvanized steel
Second Contain Tank:	Galvanized steel
Second Contain Pipe:	Not reported
Tank Dispenser:	Submersible
Above/ Under Ground:	Under Ground
AST Base Material:	Not reported
Piping Material Description:	Not reported
Unregulated Tank Registration Date:	Not reported
Heating Product Flag:	No
Haz Waste Generator Id:	Not reported
Product Replaced Date:	Not reported
Sludge Disposal Facility:	Not reported

CITY OF MPLS EQUIPMENT SERVICES GARAGE (Continued) **U003907034**

Comments:	Not reported
Date Added:	10/10/1999 10:57:08
Date Last Updated:	01/07/2013 10:36:16
Staff Id Who Did The Last Update:	RSUCHAN
In Compliance:	Yes
Serial Number:	Not reported

Tank Action:

MPCA Tank Number:	A92
Above Or Underground:	Under Ground
Tank Action ID:	266799
Contractor Number:	604
Supervisor Number:	8494
Tank Action:	Remove Tank
Action Date:	10/27/1997 00:00:00
Action Date Unknown:	Not reported
Corrosion Expert Name:	Not reported
Lab Flag:	N
Date Added:	05/05/2000 08:30:52
Date Last Updated:	05/04/2002 07:45:17
Staff Id Who Did The Last Update:	TANKS

MPCA Tank Number:	A92
Above Or Underground:	Under Ground
Tank Action ID:	360573
Contractor Number:	607
Supervisor Number:	2301
Tank Action:	Repair Or Upgrade Tank
Action Date:	06/19/1994 00:00:00
Action Date Unknown:	Not reported
Corrosion Expert Name:	Not reported
Lab Flag:	Not reported
Date Added:	05/05/2000 08:30:52
Date Last Updated:	05/04/2002 07:45:17
Staff Id Who Did The Last Update:	TANKS

MPCA Tank Number:	A92
Above Or Underground:	Under Ground
Tank Action ID:	316497
Contractor Number:	Not reported
Supervisor Number:	Not reported
Tank Action:	Install Tank
Action Date:	01/01/1970 00:00:00
Action Date Unknown:	Not reported
Corrosion Expert Name:	Not reported
Lab Flag:	Not reported
Date Added:	05/05/2000 08:30:52
Date Last Updated:	05/04/2002 07:45:17
Staff Id Who Did The Last Update:	TANKS

Tank Compartment:

MPCA Tank Number:	A92
Above Or Underground:	Under Ground
Compartment Number:	1
Tank Stored Product Code:	26
Tank Stored Product Desc:	ALCOHOL BLEND
Compartment Cap:	10000

CITY OF MPLS EQUIPMENT SERVICES GARAGE (Continued) **U003907034**

Heating:	No
Other Desc:	Not reported
Date Added:	10/10/1999 10:58:34
Date Last Updated:	05/04/2002 07:45:17
Staff Id Who Did The Last Update:	TANKS

Install Remove:

MPCA Tank Number:	A92
Number of Dispensers:	Not reported
Tank Construction Material Code:	3
Piping Material:	2
Piping Material Desc:	GALVANIZED STEEL
Total Tank Capacity Quantity:	10000
Staff Id Who Did The Last Update:	TANKS
INSREM Product:	Alcohol Blend
INSREM Product Description:	ALCOHOL BLEND
INSREM Action ID:	367870
INSREM Action:	Remove Tank And Pipe
Action Completed Date:	Not reported
Date Added:	10/10/1999 11:02:38
Date Last Updated:	05/04/2002 07:45:17

Tank:

MPCA Tank Number:	B97
Tank Registration Date:	11/23/1985 00:00:00
Tank Storage Capacity:	3000
Tank Dual Use:	N
Tank Status:	**Removed**
Tank Stored Product:	Used Or Waste Oil
Tank Construction Material:	Bare/Paint/Asph Coat Steel
Tank Cathodic Protection:	None
Piping Cathodic Protection:	Anode
Piping Material:	Other
Second Contain Tank:	Other
Second Contain Pipe:	Not reported
Tank Dispenser:	Suction
Above/ Under Ground:	Under Ground
AST Base Material:	Not reported
Piping Material Description:	OTHER
Unregulated Tank Registration Date:	Not reported
Heating Product Flag:	Unknown
Haz Waste Generator Id:	MND022888143
Product Replaced Date:	Not reported
Sludge Disposal Facility:	DETERMAN TANK & WELDING
Comments:	Not reported
Date Added:	10/10/1999 10:57:09
Date Last Updated:	01/07/2013 10:36:16
Staff Id Who Did The Last Update:	RSUCHAN
In Compliance:	No
Serial Number:	Not reported

Tank Action:

MPCA Tank Number:	B97
Above Or Underground:	Under Ground
Tank Action ID:	269474
Contractor Number:	45
Supervisor Number:	1334

CITY OF MPLS EQUIPMENT SERVICES GARAGE (Continued) **U003907034**

Tank Action:	Remove Tank
Action Date:	07/31/1996 00:00:00
Action Date Unknown:	Not reported
Corrosion Expert Name:	Not reported
Lab Flag:	N
Date Added:	05/05/2000 08:30:52
Date Last Updated:	05/04/2002 07:45:17
Staff Id Who Did The Last Update:	TANKS

MPCA Tank Number:	B97
Above Or Underground:	Under Ground
Tank Action ID:	321322
Contractor Number:	Not reported
Supervisor Number:	Not reported
Tank Action:	Install Tank
Action Date:	01/01/1970 00:00:00
Action Date Unknown:	Not reported
Corrosion Expert Name:	Not reported
Lab Flag:	Not reported
Date Added:	05/05/2000 08:30:52
Date Last Updated:	05/04/2002 07:45:17
Staff Id Who Did The Last Update:	TANKS

Tank Compartment:

MPCA Tank Number:	B97
Above Or Underground:	Under Ground
Compartment Number:	1
Tank Stored Product Code:	24
Tank Stored Product Desc:	WASTE OIL
Compartment Cap:	3000
Heating:	Unknown
Other Desc:	Not reported
Date Added:	10/10/1999 10:58:36
Date Last Updated:	05/04/2002 07:45:17
Staff Id Who Did The Last Update:	TANKS

Install Remove:

MPCA Tank Number:	B97
Number of Dispensers:	Not reported
Tank Construction Material Code:	1
Piping Material:	9
Piping Material Desc:	OTHER
Total Tank Capacity Quantity:	3000
Staff Id Who Did The Last Update:	TANKS
INSREM Product:	Used Or Waste Oil
INSREM Product Description:	WASTE OIL
INSREM Action ID:	367867
INSREM Action:	Remove Tank And Pipe
Action Completed Date:	Not reported
Date Added:	10/10/1999 11:02:38
Date Last Updated:	05/04/2002 07:45:17

Tank:

MPCA Tank Number:	C92
Tank Registration Date:	12/17/1997 00:00:00
Tank Storage Capacity:	15000

CITY OF MPLS EQUIPMENT SERVICES GARAGE (Continued) **U003907034**

Tank Dual Use:	N
Tank Status:	**Removed**
Tank Stored Product:	Gasoline
Tank Construction Material:	Fiberglass
Tank Cathodic Protection:	Not Needed
Piping Cathodic Protection:	Not Needed
Piping Material:	Other
Second Contain Tank:	Other
Second Contain Pipe:	Not reported
Tank Dispenser:	Suction
Above/ Under Ground:	Under Ground
AST Base Material:	Not reported
Piping Material Description:	GEO FLEX III
Unregulated Tank Registration Date:	Not reported
Heating Product Flag:	No
Haz Waste Generator Id:	MND022888143
Product Replaced Date:	Not reported
Sludge Disposal Facility:	DETERMAN BROWNIE
Comments:	Not reported
Date Added:	10/10/1999 10:56:53
Date Last Updated:	01/07/2013 10:36:16
Staff Id Who Did The Last Update:	RSUCHAN
In Compliance:	Yes
Serial Number:	Not reported

Tank Action:

MPCA Tank Number:	C92
Above Or Underground:	Under Ground
Tank Action ID:	303336
Contractor Number:	604
Supervisor Number:	8494
Tank Action:	Install Tank
Action Date:	10/28/1997 00:00:00
Action Date Unknown:	Not reported
Corrosion Expert Name:	Not reported
Lab Flag:	Not reported
Date Added:	05/05/2000 08:30:52
Date Last Updated:	05/04/2002 07:45:17
Staff Id Who Did The Last Update:	TANKS

MPCA Tank Number:	C92
Above Or Underground:	Under Ground
Tank Action ID:	354797
Contractor Number:	604
Supervisor Number:	8494
Tank Action:	Install Piping
Action Date:	10/28/1997 00:00:00
Action Date Unknown:	Not reported
Corrosion Expert Name:	Not reported
Lab Flag:	Not reported
Date Added:	05/05/2000 08:30:52
Date Last Updated:	05/04/2002 07:45:17
Staff Id Who Did The Last Update:	TANKS

MPCA Tank Number:	C92
Above Or Underground:	Under Ground
Tank Action ID:	937419
Contractor Number:	37

CITY OF MPLS EQUIPMENT SERVICES GARAGE (Continued) **U003907034**

Supervisor Number:	1554
Tank Action:	Remove Tank
Action Date:	07/09/2008 00:00:00
Action Date Unknown:	Not reported
Corrosion Expert Name:	Not reported
Lab Flag:	Not reported
Date Added:	08/19/2008 11:11:47
Date Last Updated:	08/19/2008 11:11:47
Staff Id Who Did The Last Update:	JHENRY

Tank Compartment:

MPCA Tank Number:	C92
Above Or Underground:	Under Ground
Compartment Number:	1
Tank Stored Product Code:	14
Tank Stored Product Desc:	Not reported
Compartment Cap:	15000
Heating:	No
Other Desc:	Not reported
Date Added:	10/10/1999 10:58:20
Date Last Updated:	08/19/2008 11:11:15
Staff Id Who Did The Last Update:	JHENRY

Install Remove:

MPCA Tank Number:	C92
Number of Dispensers:	Not reported
Tank Construction Material Code:	Not reported
Piping Material:	Not reported
Piping Material Desc:	Not reported
Total Tank Capacity Quantity:	15000
Staff Id Who Did The Last Update:	JHENRY
INSREM Product:	Gasoline
INSREM Product Description:	Not reported
INSREM Action ID:	935122
INSREM Action:	Remove Tank
Action Completed Date:	Not reported
Date Added:	07/08/2008 08:24:04
Date Last Updated:	07/08/2008 08:24:04

Tank:

MPCA Tank Number:	C93
Tank Registration Date:	12/17/1997 00:00:00
Tank Storage Capacity:	15000
Tank Dual Use:	N
Tank Status:	**Removed**
Tank Stored Product:	Diesel
Tank Construction Material:	Fiberglass
Tank Cathodic Protection:	Not Needed
Piping Cathodic Protection:	Not Needed
Piping Material:	Other
Second Contain Tank:	Other
Second Contain Pipe:	Not reported
Tank Dispenser:	Suction
Above/ Under Ground:	Under Ground
AST Base Material:	Not reported
Piping Material Description:	GEO FLEX III

CITY OF MPLS EQUIPMENT SERVICES GARAGE (Continued) **U003907034**

Unregulated Tank Registration Date:	Not reported
Heating Product Flag:	No
Haz Waste Generator Id:	MND022888143
Product Replaced Date:	Not reported
Sludge Disposal Facility:	DETERMAN BROWNIE
Comments:	Not reported
Date Added:	10/10/1999 10:56:38
Date Last Updated:	01/07/2013 10:36:16
Staff Id Who Did The Last Update:	RSUCHAN
In Compliance:	Yes
Serial Number:	Not reported

Tank Action:

MPCA Tank Number:	C93
Above Or Underground:	Under Ground
Tank Action ID:	290005
Contractor Number:	604
Supervisor Number:	8494
Tank Action:	Install Tank
Action Date:	10/28/1997 00:00:00
Action Date Unknown:	Not reported
Corrosion Expert Name:	Not reported
Lab Flag:	Not reported
Date Added:	05/05/2000 08:30:52
Date Last Updated:	05/04/2002 07:45:17
Staff Id Who Did The Last Update:	TANKS

MPCA Tank Number:	C93
Above Or Underground:	Under Ground
Tank Action ID:	353356
Contractor Number:	604
Supervisor Number:	8494
Tank Action:	Install Piping
Action Date:	10/28/1997 00:00:00
Action Date Unknown:	Not reported
Corrosion Expert Name:	Not reported
Lab Flag:	Not reported
Date Added:	05/05/2000 08:30:52
Date Last Updated:	05/04/2002 07:45:17
Staff Id Who Did The Last Update:	TANKS

MPCA Tank Number:	C93
Above Or Underground:	Under Ground
Tank Action ID:	937420
Contractor Number:	37
Supervisor Number:	1554
Tank Action:	Remove Tank
Action Date:	07/09/2008 00:00:00
Action Date Unknown:	Not reported
Corrosion Expert Name:	Not reported
Lab Flag:	Not reported
Date Added:	08/19/2008 11:12:37
Date Last Updated:	08/19/2008 11:12:37
Staff Id Who Did The Last Update:	JHENRY

Tank Compartment:

MPCA Tank Number:	C93

CITY OF MPLS EQUIPMENT SERVICES GARAGE (Continued) **U003907034**

Above Or Underground:	Under Ground
Compartment Number:	1
Tank Stored Product Code:	10
Tank Stored Product Desc:	DIESEL
Compartment Cap:	15000
Heating:	No
Other Desc:	Not reported
Date Added:	10/10/1999 10:58:06
Date Last Updated:	05/04/2002 07:45:17
Staff Id Who Did The Last Update:	TANKS

Install Remove:

MPCA Tank Number:	C93
Number of Dispensers:	Not reported
Tank Construction Material Code:	Not reported
Piping Material:	Not reported
Piping Material Desc:	Not reported
Total Tank Capacity Quantity:	15000
Staff Id Who Did The Last Update:	JHENRY
INSREM Product:	Diesel
INSREM Product Description:	Not reported
INSREM Action ID:	935123
INSREM Action:	Remove Tank
Action Completed Date:	Not reported
Date Added:	07/08/2008 08:24:15
Date Last Updated:	07/08/2008 08:24:15

Tank:

MPCA Tank Number:	F97
Tank Registration Date:	08/27/1996 00:00:00
Tank Storage Capacity:	1000
Tank Dual Use:	N
Tank Status:	**Removed**
Tank Stored Product:	Used Or Waste Oil
Tank Construction Material:	STI-P3
Tank Cathodic Protection:	Anode
Piping Cathodic Protection:	Anode
Piping Material:	Coated Steel
Second Contain Tank:	Coated Steel
Second Contain Pipe:	Not reported
Tank Dispenser:	Gravity
Above/ Under Ground:	Under Ground
AST Base Material:	Not reported
Piping Material Description:	Not reported
Unregulated Tank Registration Date:	Not reported
Heating Product Flag:	No
Haz Waste Generator Id:	Not reported
Product Replaced Date:	Not reported
Sludge Disposal Facility:	Not reported
Comments:	Not reported
Date Added:	10/10/1999 10:56:38
Date Last Updated:	01/07/2013 10:36:16
Staff Id Who Did The Last Update:	RSUCHAN
In Compliance:	Yes
Serial Number:	Not reported

CITY OF MPLS EQUIPMENT SERVICES GARAGE (Continued) **U003907034**

Tank Action:

MPCA Tank Number:	F97
Above Or Underground:	Under Ground
Tank Action ID:	353357
Contractor Number:	45
Supervisor Number:	1334
Tank Action:	Install Piping
Action Date:	08/02/1996 00:00:00
Action Date Unknown:	Not reported
Corrosion Expert Name:	Not reported
Lab Flag:	Not reported
Date Added:	05/05/2000 08:30:52
Date Last Updated:	05/04/2002 07:45:17
Staff Id Who Did The Last Update:	TANKS

MPCA Tank Number:	F97
Above Or Underground:	Under Ground
Tank Action ID:	290006
Contractor Number:	45
Supervisor Number:	1334
Tank Action:	Install Tank
Action Date:	08/02/1996 00:00:00
Action Date Unknown:	Not reported
Corrosion Expert Name:	Not reported
Lab Flag:	Not reported
Date Added:	05/05/2000 08:30:52
Date Last Updated:	05/04/2002 07:45:17
Staff Id Who Did The Last Update:	TANKS

Tank Compartment:

MPCA Tank Number:	F97
Above Or Underground:	Under Ground
Compartment Number:	1
Tank Stored Product Code:	24
Tank Stored Product Desc:	WASTE OIL
Compartment Cap:	1000
Heating:	No
Other Desc:	Not reported
Date Added:	10/10/1999 10:58:06
Date Last Updated:	05/04/2002 07:45:17
Staff Id Who Did The Last Update:	TANKS

Tank:

MPCA Tank Number:	‘1
Tank Registration Date:	02/08/2010 00:00:00
Tank Storage Capacity:	15000
Tank Dual Use:	N
Tank Status:	**Active**
Tank Stored Product:	Diesel
Tank Construction Material:	Fiberglass
Tank Cathodic Protection:	Not Needed
Piping Cathodic Protection:	Not Needed
Piping Material:	Flexible
Second Contain Tank:	Flexible
Second Contain Pipe:	Doublewall Pipe

CITY OF MPLS EQUIPMENT SERVICES GARAGE (Continued) **U003907034**

Tank Dispenser:	Suction
Above/ Under Ground:	Under Ground
AST Base Material:	Not reported
Piping Material Description:	Not reported
Unregulated Tank Registration Date:	Not reported
Heating Product Flag:	Doublewall Tank
Haz Waste Generator Id:	Not reported
Product Replaced Date:	Not reported
Sludge Disposal Facility:	Not reported
Comments:	Not reported
Date Added:	06/28/2013 09:32:08
Date Last Updated:	01/27/2014 14:43:25
Staff Id Who Did The Last Update:	JBRANDO
In Compliance:	Doublewall Tank
Serial Number:	Not reported

Tank Action:

MPCA Tank Number:	‘1
Above Or Underground:	Under Ground
Tank Action ID:	1013696
Contractor Number:	37
Supervisor Number:	1654
Tank Action:	Install Tank
Action Date:	01/15/2010 00:00:00
Action Date Unknown:	Not reported
Corrosion Expert Name:	Not reported
Lab Flag:	Not reported
Date Added:	06/28/2013 09:36:09
Date Last Updated:	06/28/2013 09:36:09
Staff Id Who Did The Last Update:	JHENRY

MPCA Tank Number:	‘1
Above Or Underground:	Under Ground
Tank Action ID:	1013701
Contractor Number:	37
Supervisor Number:	1654
Tank Action:	14
Action Date:	01/15/2010 00:00:00
Action Date Unknown:	Not reported
Corrosion Expert Name:	1 dispenser
Lab Flag:	Not reported
Date Added:	06/28/2013 09:41:09
Date Last Updated:	06/28/2013 09:41:09
Staff Id Who Did The Last Update:	JHENRY

MPCA Tank Number:	‘1
Above Or Underground:	Under Ground
Tank Action ID:	1013697
Contractor Number:	37
Supervisor Number:	1654
Tank Action:	Install Piping
Action Date:	01/15/2010 00:00:00
Action Date Unknown:	Not reported
Corrosion Expert Name:	Not reported
Lab Flag:	Not reported
Date Added:	06/28/2013 09:36:26
Date Last Updated:	06/28/2013 09:36:26
Staff Id Who Did The Last Update:	JHENRY

CITY OF MPLS EQUIPMENT SERVICES GARAGE (Continued) **U003907034**

Tank Compartment:

MPCA Tank Number:	‘1
Above Or Underground:	Under Ground
Compartment Number:	1
Tank Stored Product Code:	10
Tank Stored Product Desc:	Not reported
Compartment Cap:	15000
Heating:	No
Other Desc:	Not reported
Date Added:	06/28/2013 09:32:08
Date Last Updated:	06/28/2013 09:35:00
Staff Id Who Did The Last Update:	JHENRY

Install Remove:

MPCA Tank Number:	‘1
Number of Dispensers:	Not reported
Tank Construction Material Code:	Not reported
Piping Material:	Not reported
Piping Material Desc:	14
Total Tank Capacity Quantity:	15000
Staff Id Who Did The Last Update:	JHENRY
INSREM Product:	Not reported
INSREM Product Description:	Not reported
INSREM Action ID:	1013711
INSREM Action:	Install Pipe
Action Completed Date:	Not reported
Date Added:	06/28/2013 09:51:01
Date Last Updated:	06/28/2013 09:51:01
MPCA Tank Number:	‘1
Number of Dispensers:	Not reported
Tank Construction Material Code:	3
Piping Material:	Not reported
Piping Material Desc:	Not reported
Total Tank Capacity Quantity:	15000
Staff Id Who Did The Last Update:	JHENRY
INSREM Product:	Not reported
INSREM Product Description:	Not reported
INSREM Action ID:	1013706
INSREM Action:	Install Tank
Action Completed Date:	Not reported
Date Added:	06/28/2013 09:49:04
Date Last Updated:	06/28/2013 09:49:04

Tank:

MPCA Tank Number:	‘2
Tank Registration Date:	02/08/2010 00:00:00
Tank Storage Capacity:	10000
Tank Dual Use:	N
Tank Status:	**Active**
Tank Stored Product:	30
Tank Construction Material:	Fiberglass
Tank Cathodic Protection:	Not Needed
Piping Cathodic Protection:	Not Needed
Piping Material:	Flexible
Second Contain Tank:	Flexible
Second Contain Pipe:	Doublewall Pipe

CITY OF MPLS EQUIPMENT SERVICES GARAGE (Continued) **U003907034**

Tank Dispenser:	Submersible
Above/ Under Ground:	Under Ground
AST Base Material:	Not reported
Piping Material Description:	Not reported
Unregulated Tank Registration Date:	Not reported
Heating Product Flag:	Doublewall Tank
Haz Waste Generator Id:	Not reported
Product Replaced Date:	Not reported
Sludge Disposal Facility:	Not reported
Comments:	Not reported
Date Added:	06/28/2013 09:37:41
Date Last Updated:	01/27/2014 14:43:36
Staff Id Who Did The Last Update:	JBRANDO
In Compliance:	Doublewall Tank
Serial Number:	Not reported

Tank Action:

MPCA Tank Number:	‘2
Above Or Underground:	Under Ground
Tank Action ID:	1013698
Contractor Number:	37
Supervisor Number:	1654
Tank Action:	Install Tank
Action Date:	01/15/2010 00:00:00
Action Date Unknown:	Not reported
Corrosion Expert Name:	Not reported
Lab Flag:	Not reported
Date Added:	06/28/2013 09:40:00
Date Last Updated:	06/28/2013 09:40:00
Staff Id Who Did The Last Update:	JHENRY

MPCA Tank Number:	‘2
Above Or Underground:	Under Ground
Tank Action ID:	1013700
Contractor Number:	37
Supervisor Number:	Not reported
Tank Action:	14
Action Date:	01/15/2010 00:00:00
Action Date Unknown:	Not reported
Corrosion Expert Name:	1 dispenser
Lab Flag:	Not reported
Date Added:	06/28/2013 09:40:41
Date Last Updated:	06/28/2013 09:40:41
Staff Id Who Did The Last Update:	JHENRY

MPCA Tank Number:	‘2
Above Or Underground:	Under Ground
Tank Action ID:	1013699
Contractor Number:	37
Supervisor Number:	1654
Tank Action:	Install Piping
Action Date:	01/15/2010 00:00:00
Action Date Unknown:	Not reported
Corrosion Expert Name:	Not reported
Lab Flag:	Not reported
Date Added:	06/28/2013 09:40:17
Date Last Updated:	06/28/2013 09:40:17
Staff Id Who Did The Last Update:	JHENRY

CITY OF MPLS EQUIPMENT SERVICES GARAGE (Continued) **U003907034**

Tank Compartment:

MPCA Tank Number:	‘2
Above Or Underground:	Under Ground
Compartment Number:	1
Tank Stored Product Code:	30
Tank Stored Product Desc:	Not reported
Compartment Cap:	10000
Heating:	No
Other Desc:	Not reported
Date Added:	06/28/2013 09:37:41
Date Last Updated:	06/28/2013 09:37:41
Staff Id Who Did The Last Update:	JHENRY

Install Remove:

MPCA Tank Number:	‘2
Number of Dispensers:	Not reported
Tank Construction Material Code:	Not reported
Piping Material:	Not reported
Piping Material Desc:	14
Total Tank Capacity Quantity:	15000
Staff Id Who Did The Last Update:	JHENRY
INSREM Product:	Not reported
INSREM Product Description:	Not reported
INSREM Action ID:	1013712
INSREM Action:	Install Pipe
Action Completed Date:	Not reported
Date Added:	06/28/2013 09:51:01
Date Last Updated:	06/28/2013 09:51:01
MPCA Tank Number:	‘2
Number of Dispensers:	Not reported
Tank Construction Material Code:	3
Piping Material:	Not reported
Piping Material Desc:	Not reported
Total Tank Capacity Quantity:	15000
Staff Id Who Did The Last Update:	JHENRY
INSREM Product:	Not reported
INSREM Product Description:	Not reported
INSREM Action ID:	1013707
INSREM Action:	Install Tank
Action Completed Date:	Not reported
Date Added:	06/28/2013 09:49:25
Date Last Updated:	06/28/2013 09:49:25

Tank:

MPCA Tank Number:	‘3
Tank Registration Date:	02/08/2010 00:00:00
Tank Storage Capacity:	15000
Tank Dual Use:	N
Tank Status:	**Active**
Tank Stored Product:	31
Tank Construction Material:	Fiberglass
Tank Cathodic Protection:	Not Needed
Piping Cathodic Protection:	Not Needed
Piping Material:	Flexible
Second Contain Tank:	Flexible
Second Contain Pipe:	Doublewall Pipe

CITY OF MPLS EQUIPMENT SERVICES GARAGE (Continued) **U003907034**

Tank Dispenser:	Suction
Above/ Under Ground:	Under Ground
AST Base Material:	Not reported
Piping Material Description:	Not reported
Unregulated Tank Registration Date:	Not reported
Heating Product Flag:	Doublewall Tank
Haz Waste Generator Id:	Not reported
Product Replaced Date:	Not reported
Sludge Disposal Facility:	Not reported
Comments:	Not reported
Date Added:	06/28/2013 09:41:55
Date Last Updated:	09/19/2014 16:16:47
Staff Id Who Did The Last Update:	JBRANDO
In Compliance:	Doublewall Tank
Serial Number:	Not reported

Tank Action:

MPCA Tank Number:	‘3
Above Or Underground:	Under Ground
Tank Action ID:	1013704
Contractor Number:	37
Supervisor Number:	1654
Tank Action:	14
Action Date:	01/15/2010 00:00:00
Action Date Unknown:	Not reported
Corrosion Expert Name:	1 dispenser
Lab Flag:	Not reported
Date Added:	06/28/2013 09:43:05
Date Last Updated:	06/28/2013 09:43:05
Staff Id Who Did The Last Update:	JHENRY

MPCA Tank Number:	‘3
Above Or Underground:	Under Ground
Tank Action ID:	1013702
Contractor Number:	37
Supervisor Number:	1654
Tank Action:	Install Tank
Action Date:	01/15/2010 00:00:00
Action Date Unknown:	Not reported
Corrosion Expert Name:	Not reported
Lab Flag:	Not reported
Date Added:	06/28/2013 09:42:32
Date Last Updated:	06/28/2013 09:42:32
Staff Id Who Did The Last Update:	JHENRY

MPCA Tank Number:	‘3
Above Or Underground:	Under Ground
Tank Action ID:	1013703
Contractor Number:	37
Supervisor Number:	1654
Tank Action:	Install Piping
Action Date:	01/15/2010 00:00:00
Action Date Unknown:	Not reported
Corrosion Expert Name:	Not reported
Lab Flag:	Not reported
Date Added:	06/28/2013 09:42:46
Date Last Updated:	06/28/2013 09:42:46
Staff Id Who Did The Last Update:	JHENRY

CITY OF MPLS EQUIPMENT SERVICES GARAGE (Continued) **U003907034**

Tank Compartment:

MPCA Tank Number:	‘3
Above Or Underground:	Under Ground
Compartment Number:	1
Tank Stored Product Code:	31
Tank Stored Product Desc:	Not reported
Compartment Cap:	15000
Heating:	No
Other Desc:	Not reported
Date Added:	06/28/2013 09:41:55
Date Last Updated:	06/28/2013 09:41:55
Staff Id Who Did The Last Update:	JHENRY

Install Remove:

MPCA Tank Number:	‘3
Number of Dispensers:	Not reported
Tank Construction Material Code:	Not reported
Piping Material:	Not reported
Piping Material Desc:	14
Total Tank Capacity Quantity:	10000
Staff Id Who Did The Last Update:	JHENRY
INSREM Product:	Not reported
INSREM Product Description:	Not reported
INSREM Action ID:	1013713
INSREM Action:	Install Pipe
Action Completed Date:	Not reported
Date Added:	06/28/2013 09:51:21
Date Last Updated:	06/28/2013 09:51:21
MPCA Tank Number:	‘3
Number of Dispensers:	Not reported
Tank Construction Material Code:	3
Piping Material:	Not reported
Piping Material Desc:	Not reported
Total Tank Capacity Quantity:	10000
Staff Id Who Did The Last Update:	JHENRY
INSREM Product:	Not reported
INSREM Product Description:	Not reported
INSREM Action ID:	1013708
INSREM Action:	Install Tank
Action Completed Date:	Not reported
Date Added:	06/28/2013 09:49:41
Date Last Updated:	06/28/2013 09:49:41

Tabsite:

Program Interest Id:	191094
Above Or Underground:	Both
Facility Code:	12
Indian Reservation:	No
UST Registration Date:	11/23/1985 00:00:00
AST Registration Date:	03/17/1995 00:00:00
Date Added:	07/23/1992 19:11:05
Date Last Updated:	05/23/2003 09:21:00
Staff Id Who Did The Last Update:	SYS
Max Monthly Gallons:	Not reported
Vapor Recovery Installed:	Unknown
Vapor Notify Required:	Unknown

CITY OF MPLS EQUIPMENT SERVICES GARAGE (Continued) **U003907034**

Lat Long:

Program Id:	191094
Latlong ID:	0
Latitude Degrees:	Not reported
Latitude Minutes:	Not reported
Latitude Seconds:	Not reported
Longitude Degrees:	Not reported
Longitude Minutes:	Not reported
Longitude Seconds:	Not reported
Collection Date:	Not reported
LatLong Description:	Not reported
TMSP Added:	11/05/2010 16:31:20
Date Last Updated:	11/05/2010 16:31:20
Staff Id Last Updated:	JBRANDO
Coord Source Type:	Not reported
Org Name Source:	Not reported

Program Id:	191094
Latlong ID:	51786
Latitude Degrees:	44
Latitude Minutes:	57
Latitude Seconds:	19.49
Longitude Degrees:	-93
Longitude Minutes:	14
Longitude Seconds:	41.03
Collection Date:	03/16/2010 18:56:43
LatLong Description:	Not reported
TMSP Added:	08/28/2000 10:32:59
Date Last Updated:	03/16/2010 21:21:08
Staff Id Last Updated:	MAPT_NC
Coord Source Type:	2
Org Name Source:	MPCA

AST:

Tank:

MPCA Tank Number:	1001
Tank Registration Date:	03/17/1995 00:00:00
Tank Dual Use:	N
Tank Storage Capacity:	560
Tank Status:	Removed
Tank Stored Product:	Petroleum Other
Tank Construction Material:	Metal
Tank Cathodic Protection:	Not reported
Piping Cathodic Protection:	Not reported
Piping Material:	Steel/Iron
Secondary Containment Tank:	Not reported
Second Contain Pipe:	Not reported
Tank Dispenser:	Not reported
Above/Under Ground:	Above Ground
Serial Number:	Not reported
Date Added:	10/10/1999 10:57:37
Date Last Updated:	01/07/2013 10:36:16
AST Base Material:	Located Indoors
Piping Material Desc:	STEEL/IRON
Unregulated Tank Registration Date:	Not reported
Heating Product Flag:	Not reported

CITY OF MPLS EQUIPMENT SERVICES GARAGE (Continued) **U003907034**

HazWaste Generator Id:	Not reported
Product Replaced Date:	Not reported
Sludge Disposal Facility:	Not reported
Comments:	Not reported
Staff Id Who Did The Last Update:	RSUCHAN
In Compliance:	Not reported

Tank Action:

MPCA Tank Number:	1001
Above Or Underground:	Above Ground
Tank Action ID:	863147
Contractor Number:	Not reported
Supervisor Number:	Not reported
Tank Action:	Remove Tank
Action Date:	12/05/2000 00:00:00
Action Date Unknown:	Not reported
Corrosion Expert Name:	Not reported
Lab Flag:	Not reported
Date Added:	12/28/2000 14:32:58
Date Last Updated:	05/04/2002 07:45:17
Staff Id Who Did The Last Update:	TANKS

MPCA Tank Number:	1001
Above Or Underground:	Above Ground
Tank Action ID:	329377
Contractor Number:	Not reported
Supervisor Number:	Not reported
Tank Action:	Install Tank
Action Date:	01/01/1970 00:00:00
Action Date Unknown:	Not reported
Corrosion Expert Name:	Not reported
Lab Flag:	Not reported
Date Added:	05/05/2000 08:30:52
Date Last Updated:	05/04/2002 07:45:17
Staff Id Who Did The Last Update:	TANKS

Tank Compartment:

MPCA Tank Number:	1001
Above Or Underground:	Above Ground
Compartment Number:	1
Tank Stored Product Code:	22
Tank Stored Product Desc:	HOIST OIL
Compartment Cap:	560
Heating:	Not reported
Other Desc:	Not reported
Date Added:	10/10/1999 10:58:48
Date Last Updated:	05/04/2002 07:45:17
Staff Id Who Did The Last Update:	TANKS

Tank:

MPCA Tank Number:	1002
Tank Registration Date:	03/17/1995 00:00:00
Tank Dual Use:	N
Tank Storage Capacity:	560
Tank Status:	Removed
Tank Stored Product:	Motor Oil

CITY OF MPLS EQUIPMENT SERVICES GARAGE (Continued) **U003907034**

Tank Construction Material:	Metal
Tank Cathodic Protection:	Not reported
Piping Cathodic Protection:	Not reported
Piping Material:	Steel/Iron
Secondary Containment Tank:	Not reported
Second Contain Pipe:	Not reported
Tank Dispenser:	Not reported
Above/Under Ground:	Above Ground
Serial Number:	Not reported
Date Added:	10/10/1999 10:57:37
Date Last Updated:	01/07/2013 10:36:16
AST Base Material:	Located Indoors
Piping Material Desc:	STEEL/IRON
Unregulated Tank Registration Date:	Not reported
Heating Product Flag:	Not reported
HazWaste Generator Id:	Not reported
Product Replaced Date:	Not reported
Sludge Disposal Facility:	Not reported
Comments:	Not reported
Staff Id Who Did The Last Update:	RSUCHAN
In Compliance:	Not reported

Tank Action:

MPCA Tank Number:	1002
Above Or Underground:	Above Ground
Tank Action ID:	863148
Contractor Number:	Not reported
Supervisor Number:	Not reported
Tank Action:	Remove Tank
Action Date:	12/05/2000 00:00:00
Action Date Unknown:	Not reported
Corrosion Expert Name:	Not reported
Lab Flag:	Not reported
Date Added:	12/28/2000 14:33:22
Date Last Updated:	05/04/2002 07:45:17
Staff Id Who Did The Last Update:	TANKS

MPCA Tank Number:	1002
Above Or Underground:	Above Ground
Tank Action ID:	329376
Contractor Number:	Not reported
Supervisor Number:	Not reported
Tank Action:	Install Tank
Action Date:	01/01/1970 00:00:00
Action Date Unknown:	Not reported
Corrosion Expert Name:	Not reported
Lab Flag:	Not reported
Date Added:	05/05/2000 08:30:52
Date Last Updated:	05/04/2002 07:45:17
Staff Id Who Did The Last Update:	TANKS

Tank Compartment:

MPCA Tank Number:	1002
Above Or Underground:	Above Ground
Compartment Number:	1
Tank Stored Product Code:	20
Tank Stored Product Desc:	MOTOR OIL

CITY OF MPLS EQUIPMENT SERVICES GARAGE (Continued) **U003907034**

Compartment Cap:	560
Heating:	Not reported
Other Desc:	Not reported
Date Added:	10/10/1999 10:58:48
Date Last Updated:	05/04/2002 07:45:17
Staff Id Who Did The Last Update:	TANKS

Tank:

MPCA Tank Number:	1003
Tank Registration Date:	Not reported
Tank Dual Use:	N
Tank Storage Capacity:	560
Tank Status:	Removed
Tank Stored Product:	Motor Oil
Tank Construction Material:	Metal
Tank Cathodic Protection:	Not reported
Piping Cathodic Protection:	Not reported
Piping Material:	Steel/Iron
Secondary Containment Tank:	Not reported
Second Contain Pipe:	Not reported
Tank Dispenser:	Not reported
Above/Under Ground:	Above Ground
Serial Number:	Not reported
Date Added:	10/10/1999 10:57:37
Date Last Updated:	01/07/2013 10:36:16
AST Base Material:	Located Indoors
Piping Material Desc:	STEEL/IRON
Unregulated Tank Registration Date:	03/17/1995 00:00:00
Heating Product Flag:	Not reported
HazWaste Generator Id:	Not reported
Product Replaced Date:	Not reported
Sludge Disposal Facility:	Not reported
Comments:	Not reported
Staff Id Who Did The Last Update:	RSUCHAN
In Compliance:	Not reported

Tank Action:

MPCA Tank Number:	1003
Above Or Underground:	Above Ground
Tank Action ID:	863149
Contractor Number:	Not reported
Supervisor Number:	Not reported
Tank Action:	Remove Tank
Action Date:	12/05/2000 00:00:00
Action Date Unknown:	Not reported
Corrosion Expert Name:	Not reported
Lab Flag:	Not reported
Date Added:	12/28/2000 14:33:43
Date Last Updated:	05/04/2002 07:45:17
Staff Id Who Did The Last Update:	TANKS

MPCA Tank Number:	1003
Above Or Underground:	Above Ground
Tank Action ID:	329375
Contractor Number:	Not reported
Supervisor Number:	Not reported

CITY OF MPLS EQUIPMENT SERVICES GARAGE (Continued) **U003907034**

Tank Action:	Install Tank
Action Date:	01/01/1970 00:00:00
Action Date Unknown:	Not reported
Corrosion Expert Name:	Not reported
Lab Flag:	Not reported
Date Added:	05/05/2000 08:30:52
Date Last Updated:	05/04/2002 07:45:17
Staff Id Who Did The Last Update:	TANKS

Tank Compartment:

MPCA Tank Number:	1003
Above Or Underground:	Above Ground
Compartment Number:	1
Tank Stored Product Code:	20
Tank Stored Product Desc:	MOTOR OIL
Compartment Cap:	560
Heating:	Not reported
Other Desc:	Not reported
Date Added:	10/10/1999 10:58:48
Date Last Updated:	05/04/2002 07:45:17
Staff Id Who Did The Last Update:	TANKS

Tank:

MPCA Tank Number:	1004
Tank Registration Date:	03/17/1995 00:00:00
Tank Dual Use:	N
Tank Storage Capacity:	560
Tank Status:	Removed
Tank Stored Product:	Transmission Fluid
Tank Construction Material:	Metal
Tank Cathodic Protection:	Not reported
Piping Cathodic Protection:	Not reported
Piping Material:	Steel/Iron
Secondary Containment Tank:	Not reported
Second Contain Pipe:	Not reported
Tank Dispenser:	Not reported
Above/Under Ground:	Above Ground
Serial Number:	Not reported
Date Added:	10/10/1999 10:57:37
Date Last Updated:	01/07/2013 10:36:16
AST Base Material:	Located Indoors
Piping Material Desc:	STEEL/IRON
Unregulated Tank Registration Date:	Not reported
Heating Product Flag:	Not reported
HazWaste Generator Id:	Not reported
Product Replaced Date:	Not reported
Sludge Disposal Facility:	Not reported
Comments:	Not reported
Staff Id Who Did The Last Update:	RSUCHAN
In Compliance:	Not reported

Tank Action:

MPCA Tank Number:	1004
Above Or Underground:	Above Ground
Tank Action ID:	863150
Contractor Number:	Not reported

CITY OF MPLS EQUIPMENT SERVICES GARAGE (Continued) **U003907034**

Supervisor Number:	Not reported
Tank Action:	Remove Tank
Action Date:	12/05/2000 00:00:00
Action Date Unknown:	Not reported
Corrosion Expert Name:	Not reported
Lab Flag:	Not reported
Date Added:	12/28/2000 14:34:14
Date Last Updated:	05/04/2002 07:45:17
Staff Id Who Did The Last Update:	TANKS

MPCA Tank Number:	1004
Above Or Underground:	Above Ground
Tank Action ID:	329374
Contractor Number:	Not reported
Supervisor Number:	Not reported
Tank Action:	Install Tank
Action Date:	01/01/1970 00:00:00
Action Date Unknown:	Not reported
Corrosion Expert Name:	Not reported
Lab Flag:	Not reported
Date Added:	05/05/2000 08:30:52
Date Last Updated:	05/04/2002 07:45:17
Staff Id Who Did The Last Update:	TANKS

Tank Compartment:

MPCA Tank Number:	1004
Above Or Underground:	Above Ground
Compartment Number:	1
Tank Stored Product Code:	23
Tank Stored Product Desc:	TRANSMISSION FLUID
Compartment Cap:	560
Heating:	Not reported
Other Desc:	Not reported
Date Added:	10/10/1999 10:58:48
Date Last Updated:	05/04/2002 07:45:17
Staff Id Who Did The Last Update:	TANKS

Tabsite:

Program Interest Id:	191094
Above Or Underground:	Both
Facility Code:	12
Indian Reservation:	No
UST Registration Date:	11/23/1985 00:00:00
AST Registration Date:	03/17/1995 00:00:00
Date Added:	07/23/1992 19:11:05
Date Last Updated:	05/23/2003 09:21:00
Staff Id Who Did The Last Update:	SYS
Max Monthly Gallons:	Not reported
Vapor Recovery Installed:	Unknown
Vapor Notify Required:	Unknown

Lat Long:

Program Id:	191094
Latlong ID:	0
Latitude Degrees:	Not reported

CITY OF MPLS EQUIPMENT SERVICES GARAGE (Continued) **U003907034**

Latitude Minutes:	Not reported
Latitude Seconds:	Not reported
Longitude Degrees:	Not reported
Longitude Minutes:	Not reported
Longitude Seconds:	Not reported
Collection Date:	Not reported
LatLong Description:	Not reported
TMSP Added:	11/05/2010 16:31:20
Date Last Updated:	11/05/2010 16:31:20
Staff Id Last Updated:	JBRANDO
Coord Source Type:	Not reported
Org Name Source:	Not reported

Program Id:	191094
Latlong ID:	51786
Latitude Degrees:	44
Latitude Minutes:	57
Latitude Seconds:	19.49
Longitude Degrees:	-93
Longitude Minutes:	14
Longitude Seconds:	41.03
Collection Date:	03/16/2010 18:56:43
LatLong Description:	Not reported
TMSP Added:	08/28/2000 10:32:59
Date Last Updated:	03/16/2010 21:21:08
Staff Id Last Updated:	MAPT_NC
Coord Source Type:	2
Org Name Source:	MPCA

Click this hyperlink while viewing on your computer to access additional MN AST: detail in the EDR Site Report.

SPILLS:

Spill Detail:

Program Id:	273806
Spill Date:	09/15/2003
Site ID:	0
Public Safety Spill ID:	11834
Interest Type:	Spill site
Interest Phone:	Not reported
Preferred Id:	59912
Interest Start Date:	10/16/2003 13:16:34
Interest End Date:	Not reported
Active:	Not reported
Tmsp Added:	10/16/2003 13:16:34
Tmsp Last Updt:	04/11/2007 08:23:07
Staff Id Last Updt:	RSUCHAN
Foreign Zone:	None
Spill Closure Desc:	**Closed, Other (See Remarks)**
Sp Rep Code:	Refer To Air Quality
Report Taken By:	3234
MPCA Project Manager:	3234
MPCA Involvement:	Limited
Spill Site Closure Date:	03/04/2005
Spill Rep Desc:	Kevin Danen
Spill Reported Date:	09/15/2003

CITY OF MPLS EQUIPMENT SERVICES GARAGE (Continued) **U003907034**

Init Cause Code:	Equipment Failure
Init Cause Desc:	Not reported
Initial Source Code:	8
Priority:	Not reported
Rep Phone:	6126735627
Rep Name:	Kevin Danen
Rpt Taken By Duty Officer:	Not reported
Duty Officer Report No:	53365
Comments:	**No File** Fuel oil tank that backed up thru a the air compressor for the Asphalt Plant and went to a floor drain. The City Sewer Dept was out and cannot find any in the sewers. A large amount went into a pit and to gravel. URS Consulting Company will do tests at the site and assisting with cleanup.

Affected Description:

Spill Inc. Affect Code:	Sewer

Product:

Program ID:	273806
Spill Product:	Light Fuel Oil and Diesel
Spill Qty Units:	1000 Gallons
Spill Incident Accuracy:	Estimated

WIMN:

Legislative District:	62A
Status:	Active
Latitude:	44.95547839
Longitude:	-93.24552644
Coordinate Collection Method:	Address Matching House Number
Activity:	Multiple Activities
MPCA Id:	Multiple Activities
Major Watershed:	Mississippi River - Twin Cities

Click here to access Minnesota Pollution Control Agency:

Legislative District:	62A
Status:	Active
Latitude:	44.95547839
Longitude:	-93.24552644
Coordinate Collection Method:	Address Matching House Number
Activity:	Multiple Activities
MPCA Id:	Multiple Activities
Major Watershed:	Mississippi River - Twin Cities

Click here to access Minnesota Pollution Control Agency:

MN Financial Assurance 1:

PROGRAM ID:	191094
Township Name:	Not reported
Region:	1
Interest Type:	Deleted Tank Site
ADDR ID:	189976
Interest Telephone:	6126735656
Preferred ID:	1571
Interest Start Date:	07/23/1992
Interest End Date:	Not reported

CITY OF MPLS EQUIPMENT SERVICES GARAGE (Continued) **U003907034**

Activity Flag:	Y
TMSP Added:	07/23/1992
TMSP Last Update:	03/24/2006 10:43:51
Staff ID Last Update:	RSUCHAN
Source:	TALES
Source ID:	0
Country Code:	USA
FOR State:	Not reported
FOR Zone:	None
FIPS County Code:	053
Comments:	Not reported

PROGRAM ID:	191094
Township Name:	Not reported
Region:	1
Interest Type:	Tank site
ADDR ID:	74636
Interest Telephone:	NO CORE PI PH.
Preferred ID:	1571
Interest Start Date:	07/23/1992
Interest End Date:	Not reported
Activity Flag:	Y
TMSP Added:	03/24/2006
TMSP Last Update:	03/24/2006 10:43:51
Staff ID Last Update:	TALES
Source:	CORE
Source ID:	71948
Country Code:	USA
FOR State:	Not reported
FOR Zone:	Not reported
FIPS County Code:	053
Comments:	Not reported

PROGRAM ID:	216532
Township Name:	Not reported
Region:	1
Interest Type:	Deleted Leak Site
ADDR ID:	189976
Interest Telephone:	Not reported
Preferred ID:	3790
Interest Start Date:	02/23/1998
Interest End Date:	Not reported
Activity Flag:	Not reported
TMSP Added:	12/04/1999
TMSP Last Update:	03/23/2006 13:20:55
Staff ID Last Update:	RSUCHAN
Source:	TALES
Source ID:	0
Country Code:	USA
FOR State:	Not reported
FOR Zone:	None
FIPS County Code:	053
Comments:	Not reported

PROGRAM ID:	216532
Township Name:	Not reported
Region:	1

CITY OF MPLS EQUIPMENT SERVICES GARAGE (Continued) **U003907034**

Interest Type:	Leak Site
ADDR ID:	74636
Interest Telephone:	NO CORE PI PH.
Preferred ID:	3790
Interest Start Date:	02/23/1998
Interest End Date:	03/23/2006
Activity Flag:	N
TMSP Added:	03/23/2006
TMSP Last Update:	11/10/2014 08:17:05
Staff ID Last Update:	RGAGLE
Source:	CORE
Source ID:	71948
Country Code:	USA
FOR State:	Not reported
FOR Zone:	Not reported
FIPS County Code:	053
Comments:	Not reported

PROGRAM ID:	273806
Township Name:	Not reported
Region:	1
Interest Type:	Spill site
ADDR ID:	189976
Interest Telephone:	Not reported
Preferred ID:	59912
Interest Start Date:	10/16/2003
Interest End Date:	Not reported
Activity Flag:	Not reported
TMSP Added:	10/16/2003
TMSP Last Update:	09/19/2005 11:50:55
Staff ID Last Update:	JFLODQU
Source:	TALES
Source ID:	0
Country Code:	USA
FOR State:	Not reported
FOR Zone:	None
FIPS County Code:	053
Comments:	**No File**\\n\\nFuel oil tank that backed up thru a the air compressor for the Asphalt Plant and went to a floor drain. The City Sewer Dept was out and cannot find any in the sewers. A large amount went into a pit and to gravel. URS Consulting Company will do tests at the site and assisting with cleanup.

Latitude Longitude:

Program Id:	191094
Lat/Long ID:	0
Latitude Degrees:	Not reported
Latitude Minutes:	Not reported
Latitude Seconds:	Not reported
Longitude Degrees:	Not reported
Longitude Minutes:	Not reported
Longitude Seconds:	Not reported
Collection Date:	Not reported
Lat/Long Description:	Not reported
TMSP Added:	11/05/2010 16:31:20
TMSP Last Update:	11/05/2010 16:31:20
Staff ID Last Update:	JBRANDO

CITY OF MPLS EQUIPMENT SERVICES GARAGE (Continued) **U003907034**

Coord Source Type:	Not reported
Org Name Source:	Not reported
Coord Coll Meth:	Not reported
Map Scale Code:	Not reported
Source:	TALES
Site ID:	71948
Spatial ID:	51064803

Program Id:	191094
Lat/Long ID:	51786
Latitude Degrees:	44
Latitude Minutes:	57
Latitude Seconds:	19.49
Longitude Degrees:	-93
Longitude Minutes:	14
Longitude Seconds:	41.03
Collection Date:	03/16/2010 18:56:43
Lat/Long Description:	Not reported
TMSP Added:	08/28/2000 10:32:59
TMSP Last Update:	03/16/2010 21:21:08
Staff ID Last Update:	MAPT_NC
Coord Source Type:	2
Org Name Source:	MPCA
Coord Coll Meth:	A1
Map Scale Code:	E
Source:	CORE
Site ID:	71948
Spatial ID:	51064803

Tab Site:

Program Id:	191094
Facility Code:	12
Above or Under Code:	3
Indian Reservation:	N
Ust Registration Date:	11/23/1985 00:00:00
Ast Registration Date:	03/17/1995 00:00:00
TMSP Added:	07/23/1992 19:11:05
TMSP Last Update:	05/23/2003 09:21:00
Staff ID Last Update:	SYS
Max Monthy Gallons:	Not reported
Vapor Recovery Installed:	U
Vapor Notif Required:	U

Latitude Longitude:

Program Id:	54918598
Lat/Long ID:	0
Latitude Degrees:	Not reported
Latitude Minutes:	Not reported
Latitude Seconds:	Not reported
Longitude Degrees:	Not reported
Longitude Minutes:	Not reported
Longitude Seconds:	Not reported
Collection Date:	Not reported
Lat/Long Description:	Site Center

CITY OF MPLS EQUIPMENT SERVICES GARAGE (Continued) **U003907034**

TMSP Added:	01/15/2009 11:10:43
TMSP Last Update:	01/15/2009 11:10:43
Staff ID Last Update:	GZARLIN
Coord Source Type:	Not reported
Org Name Source:	Not reported
Coord Coll Meth:	Not reported
Map Scale Code:	Not reported
Source:	TALES
Site ID:	63803
Spatial ID:	54918599

Program Id:	54918598
Lat/Long ID:	49207
Latitude Degrees:	44
Latitude Minutes:	57
Latitude Seconds:	19.49
Longitude Degrees:	-93
Longitude Minutes:	14
Longitude Seconds:	41.03
Collection Date:	03/16/2010 18:56:43
Lat/Long Description:	Not reported
TMSP Added:	08/28/2000 10:32:45
TMSP Last Update:	03/16/2010 21:21:08
Staff ID Last Update:	MAPT_NC
Coord Source Type:	2
Org Name Source:	MPCA
Coord Coll Meth:	A1
Map Scale Code:	E
Source:	CORE
Site ID:	63803
Spatial ID:	54918599

Staff Name:

Program Id:	54918598
Staff Sequence ID:	118690
Staff Type:	Not reported
Staff Name:	Not reported
TMSP Added:	01/23/2009 10:41:47
TMSP Last Update:	01/20/2012 10:39:38
Staff ID Last Update:	RSUCHAN
Last Name:	Not reported
First Name:	Not reported
Middle Initial:	Not reported
Functional Area Code:	HYD
Staff ID Number:	3371

Program Id:	54918598
Staff Sequence ID:	116025
Staff Type:	Not reported
Staff Name:	Not reported
TMSP Added:	08/27/2008 15:20:44
TMSP Last Update:	01/20/2012 10:39:37
Staff ID Last Update:	RSUCHAN
Last Name:	Not reported
First Name:	Not reported
Middle Initial:	Not reported
Functional Area Code:	LPM

CITY OF MPLS EQUIPMENT SERVICES GARAGE (Continued) **U003907034**

Staff ID Number: 3451

Latitude Longitude:

Program Id:	216532
Lat/Long ID:	3119
Latitude Degrees:	44
Latitude Minutes:	57
Latitude Seconds:	19.7338
Longitude Degrees:	-93
Longitude Minutes:	14
Longitude Seconds:	41.0344
Collection Date:	Not reported
Lat/Long Description:	Site Center
TMSP Added:	08/03/2004 12:34:06
TMSP Last Update:	07/15/2008 16:15:19
Staff ID Last Update:	SCHILD
Coord Source Type:	Not reported
Org Name Source:	Not reported
Coord Coll Meth:	A1
Map Scale Code:	Not reported
Source:	TALES
Site ID:	71948
Spatial ID:	51063820

Program Id:	216532
Lat/Long ID:	51786
Latitude Degrees:	44
Latitude Minutes:	57
Latitude Seconds:	19.49
Longitude Degrees:	-93
Longitude Minutes:	14
Longitude Seconds:	41.03
Collection Date:	03/16/2010 18:56:43
Lat/Long Description:	Not reported
TMSP Added:	08/28/2000 10:32:59
TMSP Last Update:	03/16/2010 21:21:08
Staff ID Last Update:	MAPT_NC
Coord Source Type:	2
Org Name Source:	MPCA
Coord Coll Meth:	A1
Map Scale Code:	E
Source:	CORE
Site ID:	71948
Spatial ID:	51063820

Staff Name:

Program Id:	216532
Staff Sequence ID:	16012
Staff Type:	Not reported
Staff Name:	Not reported
TMSP Added:	12/04/1999 14:04:13
TMSP Last Update:	01/20/2012 10:39:36
Staff ID Last Update:	RSUCHAN
Last Name:	Not reported
First Name:	Not reported

CITY OF MPLS EQUIPMENT SERVICES GARAGE (Continued) **U003907034**

Middle Initial:	Not reported
Functional Area Code:	LPM
Staff ID Number:	3340
Program Id:	216532
Staff Sequence ID:	1151
Staff Type:	Not reported
Staff Name:	Not reported
TMSP Added:	12/04/1999 14:03:58
TMSP Last Update:	01/20/2012 10:39:35
Staff ID Last Update:	RSUCHAN
Last Name:	Not reported
First Name:	Not reported
Middle Initial:	Not reported
Functional Area Code:	RRS
Staff ID Number:	4104

Y159 **HENNEPIN COUNTY - E 26TH ST** **RCRA NonGen / NLR** **1000312842**
WNW **1911 E 26TH ST** **MND982213597**
1/8-1/4 **MINNEAPOLIS, MN 55404**
0.238 mi.
1257 ft. **Site 9 of 13 in cluster Y**

Relative:
Higher

Actual:
849 ft.

RCRA NonGen / NLR:

Date form received by agency:	02/16/2000
Facility name:	HENNEPIN COUNTY - E 26TH ST
Facility address:	1911 E 26TH ST MINNEAPOLIS, MN 554044028
EPA ID:	MND982213597
Mailing address:	417 N 5TH ST MINNEAPOLIS, MN 55401
Contact:	Not reported
Contact address:	Not reported Not reported
Contact country:	US
Contact telephone:	Not reported
Contact email:	Not reported
EPA Region:	05
Classification:	Non-Generator
Description:	Handler: Non-Generators do not presently generate hazardous waste

Owner/Operator Summary:

Owner/operator name:	NAME NOT REPORTED
Owner/operator address:	ADDRESS NOT REPORTED CITY NOT REPORTED, AK 99998
Owner/operator country:	Not reported
Owner/operator telephone:	(312) 555-1212
Legal status:	County
Owner/Operator Type:	Operator
Owner/Op start date:	Not reported
Owner/Op end date:	Not reported
Owner/operator name:	HENNEPIN COUNTY
Owner/operator address:	417 N 5TH ST MINNEAPOLIS, MN 55401
Owner/operator country:	US

HENNEPIN COUNTY - E 26TH ST (Continued) **1000312842**

Owner/operator telephone: NONE
Legal status: Municipal
Owner/Operator Type: Owner
Owner/Op start date: 06/06/2000
Owner/Op end date: 07/16/2002

Handler Activities Summary:
U.S. importer of hazardous waste: No
Mixed waste (haz. and radioactive): No
Recycler of hazardous waste: No
Transporter of hazardous waste: No
Treater, storer or disposer of HW: No
Underground injection activity: No
On-site burner exemption: No
Furnace exemption: No
Used oil fuel burner: No
Used oil processor: No
User oil refiner: No
Used oil fuel marketer to burner: No
Used oil Specification marketer: No
Used oil transfer facility: No
Used oil transporter: No

. Waste code: D000
. Waste name: Not Defined

. Waste code: D001
. Waste name: IGNITABLE WASTE

. Waste code: D002
. Waste name: CORROSIVE WASTE

. Waste code: D003
. Waste name: REACTIVE WASTE

Violation Status: No violations found

AD160 **METRO TRANSIT RAIL SUPPORT FACILITY - MPLS** **MN WIMN** **S110436448**
NNW **SEE LOCATION DESCRIPTION** **N/A**
1/8-1/4 **MINNEAPOLIS, MN 55404**
0.240 mi.
1266 ft. **Site 1 of 2 in cluster AD**

Relative:
Lower

Actual:
841 ft.

WIMN:
Legislative District: 63A
Status: Active
Latitude: 44.95759999
Longitude: -93.24259999
Coordinate Collection Method: GPS - Other
Activity: Construction Stormwater Permit
MPCA Id: C00027040
Major Watershed: Mississippi River - Twin Cities

Click here to access Minnesota Pollution Control Agency:

Legislative District: 63A
Status: Inactive
Latitude: 44.9590861

METRO TRANSIT RAIL SUPPORT FACILITY - MPLS (Continued) **S110436448**

Longitude: -93.24318327
Coordinate Collection Method: Address Matching House Number
Activity: Hazardous Waste, Small to Minimal QG
MPCA Id: MNS000169565
Major Watershed: Mississippi River - Twin Cities

Click here to access Minnesota Pollution Control Agency:

Y161 WNW 1/8-1/4 0.241 mi. 1275 ft. | **MINNEAPOLIS (CITY OF) ENGINEERING LAB** | **RCRA-CESQG** | **1004730521**
1901 26TH ST E | **MND982632333**
MINNEAPOLIS, MN 55404

Site 10 of 13 in cluster Y

Relative: Higher

Actual: 849 ft.

RCRA-CESQG:
Date form received by agency: 01/01/2010
Facility name: MINNEAPOLIS (CITY OF) ENGINEERING LAB
Facility address: 1901 26TH ST E
MINNEAPOLIS, MN 55404
EPA ID: MND982632333
Mailing address: 1200 CURRIE AVE N
MINNEAPOLIS, MN 55403
Contact: JIMMY CARLSON
Contact address: 1901 E 26TH ST
MINNEAPOLIS, MN 55404
Contact country: US
Contact telephone: (612) 673-5627
Contact email: Not reported
EPA Region: 05
Classification: Conditionally Exempt Small Quantity Generator
Description: Handler: generates 100 kg or less of hazardous waste per calendar month, and accumulates 1000 kg or less of hazardous waste at any time; or generates 1 kg or less of acutely hazardous waste per calendar month, and accumulates at any time: 1 kg or less of acutely hazardous waste; or 100 kg or less of any residue or contaminated soil, waste or other debris resulting from the cleanup of a spill, into or on any land or water, of acutely hazardous waste; or generates 100 kg or less of any residue or contaminated soil, waste or other debris resulting from the cleanup of a spill, into or on any land or water, of acutely hazardous waste during any calendar month, and accumulates at any time: 1 kg or less of acutely hazardous waste; or 100 kg or less of any residue or contaminated soil, waste or other debris resulting from the cleanup of a spill, into or on any land or water, of acutely hazardous waste

Owner/Operator Summary:
Owner/operator name: MINNEAPOLIS CITY OF
Owner/operator address: 350 S 5TH ST
MINNEAPOLIS, MN 55415
Owner/operator country: US
Owner/operator telephone: (612) 673-5627
Legal status: Municipal
Owner/Operator Type: Owner
Owner/Op start date: 07/28/1999
Owner/Op end date: Not reported

Owner/operator name: MINNEAPOLIS CITY OF

MINNEAPOLIS (CITY OF) ENGINEERING LAB (Continued) **1004730521**

Owner/operator address: 350 S 5TH ST
MINNEAPOLIS, MN 55415
Owner/operator country: US
Owner/operator telephone: (612) 673-5627
Legal status: Municipal
Owner/Operator Type: Operator
Owner/Op start date: 07/28/1999
Owner/Op end date: Not reported

Handler Activities Summary:
U.S. importer of hazardous waste: No
Mixed waste (haz. and radioactive): No
Recycler of hazardous waste: No
Transporter of hazardous waste: No
Treater, storer or disposer of HW: No
Underground injection activity: No
On-site burner exemption: No
Furnace exemption: No
Used oil fuel burner: No
Used oil processor: No
User oil refiner: No
Used oil fuel marketer to burner: No
Used oil Specification marketer: No
Used oil transfer facility: No
Used oil transporter: No

. Waste code: D001
. Waste name: IGNITABLE WASTE

. Waste code: F002
. Waste name: THE FOLLOWING SPENT HALOGENATED SOLVENTS: TETRACHLOROETHYLENE, METHYLENE CHLORIDE, TRICHLOROETHYLENE, 1,1,1-TRICHLOROETHANE, CHLOROBENZENE, 1,1,2-TRICHLORO-1,2,2-TRIFLUOROETHANE, ORTHO-DICHLOROBENZENE, TRICHLOROFLUOROMETHANE, AND 1,1,2, TRICHLOROETHANE; ALL SPENT SOLVENT MIXTURES/BLENDS CONTAINING, BEFORE USE, A TOTAL OF TEN PERCENT OR MORE (BY VOLUME) OF ONE OR MORE OF THE ABOVE HALOGENATED SOLVENTS OR THOSE SOLVENTS LISTED IN F001, F004, AND F005; AND STILL BOTTOMS FROM THE RECOVERY OF THESE SPENT SOLVENTS AND SPENT SOLVENT MIXTURES.

Historical Generators:
Date form received by agency: 01/01/2009
Site name: MINNEAPOLIS (CITY OF) ENGINEERING LAB
Classification: Small Quantity Generator

. Waste code: D001
. Waste name: IGNITABLE WASTE

. Waste code: F002
. Waste name: THE FOLLOWING SPENT HALOGENATED SOLVENTS: TETRACHLOROETHYLENE, METHYLENE CHLORIDE, TRICHLOROETHYLENE, 1,1,1-TRICHLOROETHANE, CHLOROBENZENE, 1,1,2-TRICHLORO-1,2,2-TRIFLUOROETHANE, ORTHO-DICHLOROBENZENE, TRICHLOROFLUOROMETHANE, AND 1,1,2, TRICHLOROETHANE; ALL SPENT SOLVENT MIXTURES/BLENDS CONTAINING, BEFORE USE, A TOTAL OF TEN PERCENT OR MORE (BY VOLUME) OF ONE OR MORE OF THE ABOVE HALOGENATED SOLVENTS OR THOSE SOLVENTS LISTED IN F001, F004, AND

MINNEAPOLIS (CITY OF) ENGINEERING LAB (Continued) **1004730521**

F005; AND STILL BOTTOMS FROM THE RECOVERY OF THESE SPENT SOLVENTS AND SPENT SOLVENT MIXTURES.

Date form received by agency: 11/03/1992
Site name: MINNEAPOLIS CITY OF PAVING LAB
Classification: Conditionally Exempt Small Quantity Generator

. Waste code: D001
. Waste name: IGNITABLE WASTE

. Waste code: D008
. Waste name: LEAD

. Waste code: D009
. Waste name: MERCURY

. Waste code: X001
. Waste name: WASTE OILS

Date form received by agency: 09/14/1989
Site name: MINNEAPOLIS (CITY OF) ENGINEERING LAB
Classification: Conditionally Exempt Small Quantity Generator

. Waste code: D001
. Waste name: IGNITABLE WASTE

. Waste code: F002
. Waste name: THE FOLLOWING SPENT HALOGENATED SOLVENTS: TETRACHLOROETHYLENE, METHYLENE CHLORIDE, TRICHLOROETHYLENE, 1,1,1-TRICHLOROETHANE, CHLOROBENZENE, 1,1,2-TRICHLORO-1,2,2-TRIFLUOROETHANE, ORTHO-DICHLOROBENZENE, TRICHLOROFLUOROMETHANE, AND 1,1,2, TRICHLOROETHANE; ALL SPENT SOLVENT MIXTURES/BLENDS CONTAINING, BEFORE USE, A TOTAL OF TEN PERCENT OR MORE (BY VOLUME) OF ONE OR MORE OF THE ABOVE HALOGENATED SOLVENTS OR THOSE SOLVENTS LISTED IN F001, F004, AND F005; AND STILL BOTTOMS FROM THE RECOVERY OF THESE SPENT SOLVENTS AND SPENT SOLVENT MIXTURES.

Violation Status: No violations found

Y162 **CITY OF MINNEAPOLIS PUBLIC WORKS** **MN UST** **U004140573**
WNW **1901 E 26TH ST** **MN AIRS** **N/A**
1/8-1/4 **MINNEAPOLIS, MN 55404** **MN TIER 2**
0.241 mi. **MN WIMN**
1275 ft. **Site 11 of 13 in cluster Y** **MN Financial Assurance**

Relative:
Higher

Actual:
849 ft.

UST:

Tank:
MPCA Tank Number: ‘1
Tank Registration Date: 02/08/2010 00:00:00
Tank Storage Capacity: 15000
Tank Dual Use: N
Tank Status: **Active**
Tank Stored Product: Diesel
Tank Construction Material: Fiberglass
Tank Cathodic Protection: Not Needed
Piping Cathodic Protection: Not Needed
Piping Material: Flexible
Second Contain Tank: Flexible

CITY OF MINNEAPOLIS PUBLIC WORKS (Continued) **U004140573**

Second Contain Pipe:	Doublewall Pipe
Tank Dispenser:	Suction
Above/ Under Ground:	Under Ground
AST Base Material:	Not reported
Piping Material Description:	Not reported
Unregulated Tank Registration Date:	07/23/2009 00:00:00
Heating Product Flag:	Doublewall Tank
Haz Waste Generator Id:	Not reported
Product Replaced Date:	Not reported
Sludge Disposal Facility:	Not reported
Comments:	Not reported
Date Added:	07/28/2009 15:12:36
Date Last Updated:	03/12/2013 08:29:11
Staff Id Who Did The Last Update:	JHENRY
In Compliance:	Doublewall Tank
Serial Number:	Not reported

Tank Action:

MPCA Tank Number:	‘1
Above Or Underground:	Under Ground
Tank Action ID:	963495
Contractor Number:	37
Supervisor Number:	Not reported
Tank Action:	14
Action Date:	01/15/2010 00:00:00
Action Date Unknown:	Not reported
Corrosion Expert Name:	1 dispenser
Lab Flag:	Not reported
Date Added:	02/19/2010 14:04:08
Date Last Updated:	02/19/2010 14:09:51
Staff Id Who Did The Last Update:	JHENRY

MPCA Tank Number:	‘1
Above Or Underground:	Under Ground
Tank Action ID:	963492
Contractor Number:	37
Supervisor Number:	1654
Tank Action:	Install Tank
Action Date:	01/15/2010 00:00:00
Action Date Unknown:	Not reported
Corrosion Expert Name:	Not reported
Lab Flag:	Not reported
Date Added:	02/19/2010 13:54:49
Date Last Updated:	02/19/2010 13:54:49
Staff Id Who Did The Last Update:	JHENRY

Tank Compartment:

MPCA Tank Number:	‘1
Above Or Underground:	Under Ground
Compartment Number:	1
Tank Stored Product Code:	10
Tank Stored Product Desc:	Not reported
Compartment Cap:	15000
Heating:	No
Other Desc:	Not reported
Date Added:	07/28/2009 15:12:36
Date Last Updated:	02/19/2010 13:47:22

CITY OF MINNEAPOLIS PUBLIC WORKS (Continued) **U004140573**

Staff Id Who Did The Last Update: JHENRY

Install Remove:

MPCA Tank Number:	‘1
Number of Dispensers:	Not reported
Tank Construction Material Code:	Not reported
Piping Material:	Not reported
Piping Material Desc:	14
Total Tank Capacity Quantity:	15000
Staff Id Who Did The Last Update:	JHENRY
INSREM Product:	Not reported
INSREM Product Description:	Not reported
INSREM Action ID:	955561
INSREM Action:	Install Pipe
Action Completed Date:	Not reported
Date Added:	07/28/2009 15:26:54
Date Last Updated:	07/28/2009 15:26:54
MPCA Tank Number:	‘1
Number of Dispensers:	Not reported
Tank Construction Material Code:	3
Piping Material:	Not reported
Piping Material Desc:	Not reported
Total Tank Capacity Quantity:	15000
Staff Id Who Did The Last Update:	JHENRY
INSREM Product:	Not reported
INSREM Product Description:	Not reported
INSREM Action ID:	955556
INSREM Action:	Install Tank
Action Completed Date:	Not reported
Date Added:	07/28/2009 15:16:12
Date Last Updated:	07/28/2009 15:16:12

Tank:

MPCA Tank Number:	‘2
Tank Registration Date:	02/08/2010 00:00:00
Tank Storage Capacity:	15000
Tank Dual Use:	N
Tank Status:	**Active**
Tank Stored Product:	30
Tank Construction Material:	Fiberglass
Tank Cathodic Protection:	Not Needed
Piping Cathodic Protection:	Not Needed
Piping Material:	Fiberglass
Second Contain Tank:	Fiberglass
Second Contain Pipe:	Doublewall Pipe
Tank Dispenser:	Suction
Above/ Under Ground:	Under Ground
AST Base Material:	Not reported
Piping Material Description:	Not reported
Unregulated Tank Registration Date:	07/23/2009 00:00:00
Heating Product Flag:	Doublewall Tank
Haz Waste Generator Id:	Not reported
Product Replaced Date:	Not reported
Sludge Disposal Facility:	Not reported
Comments:	Not reported
Date Added:	07/28/2009 15:13:07

CITY OF MINNEAPOLIS PUBLIC WORKS (Continued) **U004140573**

Date Last Updated:	05/04/2013 18:50:30
Staff Id Who Did The Last Update:	JBRANDO
In Compliance:	Doublewall Tank
Serial Number:	Not reported

Tank Action:

MPCA Tank Number:	‘2
Above Or Underground:	Under Ground
Tank Action ID:	963494
Contractor Number:	37
Supervisor Number:	Not reported
Tank Action:	14
Action Date:	01/15/2010 00:00:00
Action Date Unknown:	Not reported
Corrosion Expert Name:	1 dispenser
Lab Flag:	Not reported
Date Added:	02/19/2010 13:58:39
Date Last Updated:	02/19/2010 14:10:03
Staff Id Who Did The Last Update:	JHENRY

MPCA Tank Number:	‘2
Above Or Underground:	Under Ground
Tank Action ID:	963493
Contractor Number:	37
Supervisor Number:	1654
Tank Action:	Install Tank
Action Date:	01/15/2010 00:00:00
Action Date Unknown:	Not reported
Corrosion Expert Name:	Not reported
Lab Flag:	Not reported
Date Added:	02/19/2010 13:58:17
Date Last Updated:	02/19/2010 13:58:25
Staff Id Who Did The Last Update:	JHENRY

Tank Compartment:

MPCA Tank Number:	‘2
Above Or Underground:	Under Ground
Compartment Number:	1
Tank Stored Product Code:	30
Tank Stored Product Desc:	Not reported
Compartment Cap:	15000
Heating:	No
Other Desc:	Not reported
Date Added:	07/28/2009 15:13:07
Date Last Updated:	02/19/2010 13:57:40
Staff Id Who Did The Last Update:	JHENRY

Install Remove:

MPCA Tank Number:	‘2
Number of Dispensers:	Not reported
Tank Construction Material Code:	Not reported
Piping Material:	Not reported
Piping Material Desc:	14
Total Tank Capacity Quantity:	15000
Staff Id Who Did The Last Update:	JHENRY
INSREM Product:	Not reported
INSREM Product Description:	Not reported

CITY OF MINNEAPOLIS PUBLIC WORKS (Continued) **U004140573**

INSREM Action ID:	955562
INSREM Action:	Install Pipe
Action Completed Date:	Not reported
Date Added:	07/28/2009 15:27:11
Date Last Updated:	07/28/2009 15:27:11
MPCA Tank Number:	'2
Number of Dispensers:	Not reported
Tank Construction Material Code:	3
Piping Material:	Not reported
Piping Material Desc:	Not reported
Total Tank Capacity Quantity:	15000
Staff Id Who Did The Last Update:	JHENRY
INSREM Product:	Not reported
INSREM Product Description:	Not reported
INSREM Action ID:	955557
INSREM Action:	Install Tank
Action Completed Date:	Not reported
Date Added:	07/28/2009 15:16:26
Date Last Updated:	07/28/2009 15:16:26

Tank:

MPCA Tank Number:	'3
Tank Registration Date:	02/08/2010 00:00:00
Tank Storage Capacity:	10000
Tank Dual Use:	N
Tank Status:	**Active**
Tank Stored Product:	31
Tank Construction Material:	Fiberglass
Tank Cathodic Protection:	Not Needed
Piping Cathodic Protection:	Not Needed
Piping Material:	Flexible
Second Contain Tank:	Flexible
Second Contain Pipe:	Doublewall Pipe
Tank Dispenser:	Suction
Above/ Under Ground:	Under Ground
AST Base Material:	Not reported
Piping Material Description:	Not reported
Unregulated Tank Registration Date:	07/23/2009 00:00:00
Heating Product Flag:	Doublewall Tank
Haz Waste Generator Id:	Not reported
Product Replaced Date:	Not reported
Sludge Disposal Facility:	Not reported
Comments:	Not reported
Date Added:	07/28/2009 15:13:31
Date Last Updated:	03/12/2013 08:34:59
Staff Id Who Did The Last Update:	JHENRY
In Compliance:	Doublewall Tank
Serial Number:	Not reported

Tank Action:

MPCA Tank Number:	'3
Above Or Underground:	Under Ground
Tank Action ID:	963497
Contractor Number:	Not reported
Supervisor Number:	Not reported
Tank Action:	14
Action Date:	01/15/2010 00:00:00

CITY OF MINNEAPOLIS PUBLIC WORKS (Continued) **U004140573**

Action Date Unknown:	Not reported
Corrosion Expert Name:	1 DISPENSER
Lab Flag:	Not reported
Date Added:	02/19/2010 14:07:18
Date Last Updated:	02/19/2010 14:07:18
Staff Id Who Did The Last Update:	JHENRY

MPCA Tank Number:	‘3
Above Or Underground:	Under Ground
Tank Action ID:	963496
Contractor Number:	37
Supervisor Number:	1654
Tank Action:	Install Tank
Action Date:	01/15/2010 00:00:00
Action Date Unknown:	Not reported
Corrosion Expert Name:	Not reported
Lab Flag:	Not reported
Date Added:	02/19/2010 14:06:52
Date Last Updated:	02/19/2010 14:06:52
Staff Id Who Did The Last Update:	JHENRY

Tank Compartment:

MPCA Tank Number:	‘3
Above Or Underground:	Under Ground
Compartment Number:	1
Tank Stored Product Code:	31
Tank Stored Product Desc:	Not reported
Compartment Cap:	10000
Heating:	No
Other Desc:	Not reported
Date Added:	07/28/2009 15:13:31
Date Last Updated:	02/19/2010 14:06:12
Staff Id Who Did The Last Update:	JHENRY

Install Remove:

MPCA Tank Number:	‘3
Number of Dispensers:	Not reported
Tank Construction Material Code:	Not reported
Piping Material:	Not reported
Piping Material Desc:	14
Total Tank Capacity Quantity:	10000
Staff Id Who Did The Last Update:	JHENRY
INSREM Product:	Not reported
INSREM Product Description:	Not reported
INSREM Action ID:	955563
INSREM Action:	Install Pipe
Action Completed Date:	Not reported
Date Added:	07/28/2009 15:27:25
Date Last Updated:	07/28/2009 15:27:25
MPCA Tank Number:	‘3
Number of Dispensers:	Not reported
Tank Construction Material Code:	3
Piping Material:	Not reported
Piping Material Desc:	Not reported
Total Tank Capacity Quantity:	15000
Staff Id Who Did The Last Update:	JHENRY

CITY OF MINNEAPOLIS PUBLIC WORKS (Continued) **U004140573**

INSREM Product:	Not reported
INSREM Product Description:	Not reported
INSREM Action ID:	955558
INSREM Action:	Install Tank
Action Completed Date:	Not reported
Date Added:	07/28/2009 15:17:02
Date Last Updated:	07/28/2009 15:17:02

Tabsite:

Program Interest Id:	56375475
Above Or Underground:	Under Ground
Facility Code:	12
Indian Reservation:	Not reported
UST Registration Date:	02/08/2010 00:00:00
AST Registration Date:	Not reported
Date Added:	07/28/2009 15:12:03
Date Last Updated:	02/19/2010 13:45:59
Staff Id Who Did The Last Update:	JHENRY
Max Monthly Gallons:	Not reported
Vapor Recovery Installed:	Not reported
Vapor Notify Required:	Not reported

Lat Long:

Program Id:	56375475
Latlong ID:	0
Latitude Degrees:	Not reported
Latitude Minutes:	Not reported
Latitude Seconds:	Not reported
Longitude Degrees:	Not reported
Longitude Minutes:	Not reported
Longitude Seconds:	Not reported
Collection Date:	Not reported
LatLong Description:	Not reported
TMSP Added:	07/02/2010 14:13:10
Date Last Updated:	07/02/2010 14:13:10
Staff Id Last Updated:	JHENRY
Coord Source Type:	Not reported
Org Name Source:	Not reported

Program Id:	56375475
Latlong ID:	185251
Latitude Degrees:	44
Latitude Minutes:	57
Latitude Seconds:	19.72
Longitude Degrees:	-93
Longitude Minutes:	14
Longitude Seconds:	44.17
Collection Date:	04/01/2010 11:08:48
LatLong Description:	Not reported
TMSP Added:	04/01/2010 13:35:49
Date Last Updated:	04/01/2010 13:35:49
Staff Id Last Updated:	MAPT_NC
Coord Source Type:	Not reported
Org Name Source:	Not reported

CITY OF MINNEAPOLIS PUBLIC WORKS (Continued) **U004140573**

MN AIRS:

Facility ID:	05301227
File Number:	4505
Fedral/State:	Not reported
Mail Address:	309 2nd Ave S Room 201B
Mail City,St,Zip:	Minneapolis, MN 55401
Contact Name:	Mr. Paul Ogren
Contact Phone:	(612) 673-2456
Contact Fax:	(612) 673-2048
Latitude:	44 Deg 57 Min 19.7226 Sec
Longitude:	-93 Deg 14 Min 44.1722 Sec
SIC Code:	1611
SIC Code 2:	1623
NAICS:	23731
Corbon Monixide Tons/Yr:	Not reported
Nitrogen Oxides Tons/Yr:	Not reported
Lead Tons/Yr:	Not reported
Particulate Matter Tons/Yr:	Not reported
PM10 Tons/Yr:	Not reported
Sulfur Dioxide Tons/Yr:	Not reported
Volatile Organic Compounds Amount:	Not reported
Permip Program Type:	Not reported
Action ID:	Not reported
Effective Start:	Not reported
Expiration Date:	Not reported
REG PMT Option:	Not reported
Emissions Year:	Not reported

Facility ID:	05301227
File Number:	4505
Fedral/State:	Not reported
Mail Address:	309 2nd Ave S Room 201B
Mail City,St,Zip:	Minneapolis, MN 55401
Contact Name:	Mr. Paul Ogren
Contact Phone:	(612) 673-2456
Contact Fax:	(612) 673-2048
Latitude:	44 Deg 57 Min 19.7226 Sec
Longitude:	-93 Deg 14 Min 44.1722 Sec
SIC Code:	1611
SIC Code 2:	1623
NAICS:	23731
Corbon Monixide Tons/Yr:	Not reported
Nitrogen Oxides Tons/Yr:	Not reported
Lead Tons/Yr:	Not reported
Particulate Matter Tons/Yr:	Not reported
PM10 Tons/Yr:	Not reported
Sulfur Dioxide Tons/Yr:	Not reported
Volatile Organic Compounds Amount:	Not reported
Permip Program Type:	Not reported
Action ID:	Not reported
Effective Start:	Not reported
Expiration Date:	Not reported
REG PMT Option:	Not reported
Emissions Year:	Not reported

Facility ID:	05301227
File Number:	4505

CITY OF MINNEAPOLIS PUBLIC WORKS (Continued) **U004140573**

Fedral/State:	Not reported
Mail Address:	309 2nd Ave S Room 201B
Mail City,St,Zip:	Minneapolis, MN 55401
Contact Name:	Mr. Paul Ogren
Contact Phone:	(612) 673-2456
Contact Fax:	(612) 673-2048
Latitude:	44 Deg 57 Min 19.7226 Sec
Longitude:	-93 Deg 14 Min 44.1722 Sec
SIC Code:	1611
SIC Code 2:	1623
NAICS:	23731
Corbon Monixide Tons/Yr:	Not reported
Nitrogen Oxides Tons/Yr:	Not reported
Lead Tons/Yr:	Not reported
Particulate Matter Tons/Yr:	Not reported
PM10 Tons/Yr:	Not reported
Sulfur Dioxide Tons/Yr:	Not reported
Volatile Organic Compounds Amount:	Not reported
Permip Program Type:	Not reported
Action ID:	Not reported
Effective Start:	Not reported
Expiration Date:	Not reported
REG PMT Option:	Not reported
Emissions Year:	Not reported

Facility ID:	05301227
File Number:	4505
Fedral/State:	Not reported
Mail Address:	309 2nd Ave S Room 201B
Mail City,St,Zip:	Minneapolis, MN 55401
Contact Name:	Mr. Paul Ogren
Contact Phone:	(612) 673-2456
Contact Fax:	(612) 673-2048
Latitude:	44 Deg 57 Min 19.7226 Sec
Longitude:	-93 Deg 14 Min 44.1722 Sec
SIC Code:	1611
SIC Code 2:	1623
NAICS:	23731
Corbon Monixide Tons/Yr:	Not reported
Nitrogen Oxides Tons/Yr:	Not reported
Lead Tons/Yr:	Not reported
Particulate Matter Tons/Yr:	Not reported
PM10 Tons/Yr:	Not reported
Sulfur Dioxide Tons/Yr:	Not reported
Volatile Organic Compounds Amount:	Not reported
Permip Program Type:	Not reported
Action ID:	Not reported
Effective Start:	Not reported
Expiration Date:	Not reported
REG PMT Option:	Not reported
Emissions Year:	Not reported

Facility ID:	05301227
File Number:	4505
Fedral/State:	Not reported
Mail Address:	309 2nd Ave S Room 201B
Mail City,St,Zip:	Minneapolis, MN 55401

CITY OF MINNEAPOLIS PUBLIC WORKS (Continued) **U004140573**

Contact Name:	Mr. Paul Ogren
Contact Phone:	(612) 673-2456
Contact Fax:	(612) 673-2048
Latitude:	44 Deg 57 Min 19.7226 Sec
Longitude:	-93 Deg 14 Min 44.1722 Sec
SIC Code:	1611
SIC Code 2:	1623
NAICS:	23731
Corbon Monixide Tons/Yr:	Not reported
Nitrogen Oxides Tons/Yr:	Not reported
Lead Tons/Yr:	Not reported
Particulate Matter Tons/Yr:	Not reported
PM10 Tons/Yr:	Not reported
Sulfur Dioxide Tons/Yr:	Not reported
Volatile Organic Compounds Amount:	Not reported
Permip Program Type:	Not reported
Action ID:	Not reported
Effective Start:	Not reported
Expiration Date:	Not reported
REG PMT Option:	Not reported
Emissions Year:	Not reported

TIER 2:

ERC Number:	15488
Year:	2011
Facility Status:	ACTIVE
Facility Phone:	Not reported
Facility Email:	Not reported
Facility Web:	Not reported
Facility MNCP:	Not reported
SIC:	Not reported
NAICS:	237110
Dunn Brad Num:	Not reported
Contact Type:	Not reported
Time Created:	Not reported
Signed By:	Not reported
Title:	Not reported
Signed Date:	Not reported
Attach Site Plan:	Not reported
Attach Coord Abbr:	Not reported
Attach Safeguard Info:	Not reported
Attach ERP:	Not reported
Hardcopy Attachments:	Not reported
Extension Site Plan:	Not reported
Extension Coord Abbr:	Not reported
Extension Safeguard Info:	Not reported
Extension ERP:	Not reported
Last Updated ERP:	Not reported
Last Tested ERP:	Not reported
Last Reviewed ERP:	Not reported
VZone Primary:	Not reported
VZone Secondary:	Not reported
Modified Date:	Not reported
FIPS County:	Not reported
Latitude/Longitude:	/
User Name:	Not reported
TRIFID:	Not reported

CITY OF MINNEAPOLIS PUBLIC WORKS (Continued) **U004140573**

CMFCL Record ID:	Not reported
SEPC Approved Date ERP:	Not reported
Client System ID:	Not reported
Own Country:	Not reported
Site Plan:	Not reported
Confidential Location:	Not reported
Status 302:	UNKNOWN
Status 312:	UNKNOWN
Emergency Contact Name1:	Dick Thornbloom
Emergency Contact Name2:	Sean Oberg
Emergency Contact Name3:	Not reported
Emergency Contact Name4:	Not reported
Emergency Contact 24hr Phone1:	6123283592
Emergency Contact 24hr Phone2:	6123665275
Emergency Contact 24hr Phone3:	Not reported
Emergency Contact 24hr Phone4:	Not reported

Facility Id:	15488
CAS Number:	100425
Chemical Id:	44978
Chemical Name:	UNSATURATED POLYESTER RESIN
EHS Name:	Not reported
Is EHS:	No
Is EHS More than TPQ:	No
Is Containing EHS:	No
How Chemical Is Stored:	Not reported
Max Daily Amt Code:	4
Avg Daily Amt Code:	4
Storage Container Type:	D
Storage Pressure Class:	1
Storage Temperature Class:	4
Storage Location:	1901 E. 26TH ST.
Is Storage Confidential Location:	No
Remark:	Not reported

Facility Id:	15488
CAS Number:	100425
Chemical Id:	44978
Chemical Name:	UNSATURATED POLYESTER RESIN
EHS Name:	Not reported
Is EHS:	No
Is EHS More than TPQ:	No
Is Containing EHS:	No
How Chemical Is Stored:	Not reported
Max Daily Amt Code:	4
Avg Daily Amt Code:	4
Storage Container Type:	D
Storage Pressure Class:	1
Storage Temperature Class:	4
Storage Location:	Not reported
Is Storage Confidential Location:	No
Remark:	Not reported

Facility Id:	15488
CAS Number:	100425

CITY OF MINNEAPOLIS PUBLIC WORKS (Continued) **U004140573**

Chemical Id:	Not reported
Chemical Name:	UNSATURATED POLYESTER RESIN
EHS Name:	Not reported
Is EHS:	No
Is EHS More than TPQ:	No
Is Containing EHS:	No
How Chemical Is Stored:	Not reported
Max Daily Amt Code:	6
Avg Daily Amt Code:	1
Storage Container Type:	Steel drum
Storage Pressure Class:	Ambient pressure
Storage Temperature Class:	Ambient temperature
Storage Location:	Not reported
Is Storage Confidential Location:	No
Remark:	Not reported

Facility Id:	15488
CAS Number:	100425
Chemical Id:	Not reported
Chemical Name:	UNSATURATED POLYESTER RESIN
EHS Name:	Not reported
Is EHS:	No
Is EHS More than TPQ:	No
Is Containing EHS:	No
How Chemical Is Stored:	Not reported
Max Daily Amt Code:	6
Avg Daily Amt Code:	1
Storage Container Type:	Steel drum
Storage Pressure Class:	Ambient pressure
Storage Temperature Class:	Ambient temperature
Storage Location:	Not reported
Is Storage Confidential Location:	No
Remark:	Not reported

Facility Id:	15488
CAS Number:	100425
Chemical Id:	Not reported
Chemical Name:	UNSATURATED POLYESTER RESIN
EHS Name:	Not reported
Is EHS:	No
Is EHS More than TPQ:	No
Is Containing EHS:	No
How Chemical Is Stored:	Not reported
Max Daily Amt Code:	6
Avg Daily Amt Code:	1
Storage Container Type:	Steel drum
Storage Pressure Class:	Ambient pressure
Storage Temperature Class:	Ambient temperature
Storage Location:	Not reported
Is Storage Confidential Location:	No
Remark:	Not reported

CITY OF MINNEAPOLIS PUBLIC WORKS (Continued) **U004140573**

Click this hyperlink while viewing on your computer to access additional MN_TIER2: detail in the EDR Site Report.

WIMN:

Legislative District:	62A
Status:	Active
Latitude:	44.95547849
Longitude:	-93.24560339
Coordinate Collection Method:	Address Matching House Number
Activity:	Hazardous Waste, Small to Minimal QG
MPCA Id:	MND982632333
Major Watershed:	Mississippi River - Twin Cities

Click here to access Minnesota Pollution Control Agency:

Legislative District:	62A
Status:	Active
Latitude:	44.95547849
Longitude:	-93.24560339
Coordinate Collection Method:	Address Matching House Number
Activity:	Multiple Activities
MPCA Id:	Multiple Activities
Major Watershed:	Mississippi River - Twin Cities

Click here to access Minnesota Pollution Control Agency:

MN Financial Assurance 1:

PROGRAM ID:	56375475
Township Name:	Not reported
Region:	1
Interest Type:	Deleted Tank Site
ADDR ID:	3065
Interest Telephone:	NO CORE PI PH.
Preferred ID:	125137
Interest Start Date:	07/28/2009
Interest End Date:	07/01/2013
Activity Flag:	N
TMSP Added:	07/28/2009
TMSP Last Update:	11/10/2014 08:17:06
Staff ID Last Update:	RGAGLE
Source:	CORE
Source ID:	55133405
Country Code:	USA
FOR State:	Not reported
FOR Zone:	Not reported
FIPS County Code:	053
Comments:	125137 is a duplicate\\n\\nsee 1571 for keeper site

Latitude Longitude:

Program Id:	56375475
Lat/Long ID:	0
Latitude Degrees:	Not reported
Latitude Minutes:	Not reported
Latitude Seconds:	Not reported
Longitude Degrees:	Not reported
Longitude Minutes:	Not reported

CITY OF MINNEAPOLIS PUBLIC WORKS (Continued) **U004140573**

Longitude Seconds:	Not reported
Collection Date:	Not reported
Lat/Long Description:	Not reported
TMSP Added:	07/02/2010 14:13:10
TMSP Last Update:	07/02/2010 14:13:10
Staff ID Last Update:	JHENRY
Coord Source Type:	Not reported
Org Name Source:	Not reported
Coord Coll Meth:	Not reported
Map Scale Code:	Not reported
Source:	TALES
Site ID:	55133405
Spatial ID:	56375476

Program Id:	56375475
Lat/Long ID:	185251
Latitude Degrees:	44
Latitude Minutes:	57
Latitude Seconds:	19.72
Longitude Degrees:	-93
Longitude Minutes:	14
Longitude Seconds:	44.17
Collection Date:	04/01/2010 11:08:48
Lat/Long Description:	Not reported
TMSP Added:	04/01/2010 13:35:49
TMSP Last Update:	04/01/2010 13:35:49
Staff ID Last Update:	MAPT_NC
Coord Source Type:	Not reported
Org Name Source:	Not reported
Coord Coll Meth:	A1
Map Scale Code:	Not reported
Source:	CORE
Site ID:	55133405
Spatial ID:	56375476

Tab Site:

Program Id:	56375475
Facility Code:	12
Above or Under Code:	2
Indian Reservation:	Not reported
Ust Registration Date:	02/08/2010 00:00:00
Ast Registration Date:	Not reported
TMSP Added:	07/28/2009 15:12:03
TMSP Last Update:	02/19/2010 13:45:59
Staff ID Last Update:	JHENRY
Max Monthy Gallons:	Not reported
Vapor Recovery Installed:	Not reported
Vapor Notif Required:	Not reported

Y163 WNW 1/8-1/4 0.241 mi. 1275 ft. | **MINNEAPOLIS - HIAWATHA YARD**
1901 E 26TH ST
MINNEAPOLIS, MN 55404 | **RCRA NonGen / NLR** | **1012181515**
MNS000140798

Site 12 of 13 in cluster Y

Relative: Higher

Actual: 849 ft.

RCRA NonGen / NLR:

Date form received by agency:	11/07/2008
Facility name:	MINNEAPOLIS - HIAWATHA YARD
Facility address:	1901 E 26TH ST MINNEAPOLIS, MN 55404
EPA ID:	MNS000140798
Mailing address:	350 S 5TH ST RM 223 MINNEAPOLIS, MN 55415
Contact:	CHRIS BACKES
Contact address:	350 S 5TH ST RM 223 MINNEAPOLIS, MN 55415
Contact country:	US
Contact telephone:	(612) 673-3774
Contact email:	Not reported
EPA Region:	05
Classification:	Non-Generator
Description:	Handler: Non-Generators do not presently generate hazardous waste

Owner/Operator Summary:

Owner/operator name:	MINNEAPOLIS CITY OF
Owner/operator address:	350 S 5TH ST MINNEAPOLIS, MN 55415
Owner/operator country:	US
Owner/operator telephone:	(612) 673-3774
Legal status:	Municipal
Owner/Operator Type:	Operator
Owner/Op start date:	11/10/2008
Owner/Op end date:	Not reported

Handler Activities Summary:

U.S. importer of hazardous waste:	No
Mixed waste (haz. and radioactive):	No
Recycler of hazardous waste:	No
Transporter of hazardous waste:	No
Treater, storer or disposer of HW:	No
Underground injection activity:	No
On-site burner exemption:	No
Furnace exemption:	No
Used oil fuel burner:	No
Used oil processor:	No
User oil refiner:	No
Used oil fuel marketer to burner:	No
Used oil Specification marketer:	No
Used oil transfer facility:	No
Used oil transporter:	No

Violation Status: No violations found

Y164 WNW 1/8-1/4 0.242 mi. 1276 ft. | **MINNEAPOLIS (CITY OF) ENGINEERING LAB** | **MN MANIFEST** | **S112150536** **N/A**

1901 26TH ST E
MINNEAPOLIS, MN 55404

Site 13 of 13 in cluster Y

Relative: Higher

Actual: 849 ft.

MANIFEST:

Year:	2011
Waste activity:	Generation, VSQG
Preferred id:	MND982632333
Region desc:	Metro Region
NAICS code:	92119
SIC code:	9199
Mail address:	1200 Currie Ave N
Mail city:	Minneapolis, MN 55403
Contact:	Jimmy Carlson
Phone:	(612)673-5627

AC165 NW 1/8-1/4 0.242 mi. 1278 ft. | **HIAWATHA OIL CO** | **EDR US Hist Auto Stat** | **1009838886** **N/A**

2401 HIAWATHA AVE
MINNEAPOLIS, MN

Site 2 of 3 in cluster AC

Relative: Higher

Actual: 843 ft.

EDR Historical Auto Stations:

Name:	ZEPHYR OIL CO
Year:	1935
Type:	GASOLINE AND OIL SERVICE STATIONS
Name:	HITE HOWARD L
Year:	1940
Type:	GASOLINE AND OIL SERVICE STATIONS
Name:	OIL SERVICE CO INC
Year:	1950
Type:	GASOLINE STATIONS
Name:	LINDYS PENN O TEX STA
Year:	1955
Type:	GASOLINE STATIONS
Name:	HIAWATHA
Year:	1960
Type:	GASOLINE STATIONS
Name:	HIAWATHA OIL CO
Year:	1966
Type:	GASOLINE STATIONS

AD166 NNW 1/8-1/4 0.248 mi. 1312 ft. | **TOWN OF WARREN TCE SITE**
SEC 19, T29N, RI8W, 80TH AVENUE
TOWN OF WARREN, WI 54023 | **CERC-NFRAP** | **1007490790**
WIN000509141

Site 2 of 2 in cluster AD

Relative: Lower

Actual: 840 ft.

CERC-NFRAP:

Site ID:	0509141
Federal Facility:	Not a Federal Facility
NPL Status:	Not on the NPL
Non NPL Status:	NFRAP-Site does not qualify for the NPL based on existing information

CERCLIS-NFRAP Site Alias Name(s):

Alias Name:	TN. OF WARREN TCE SITE
Alias Address:	SEC 19, T29N, RI8W, 80TH AVENUE TN. OF WARREN, WI 54023

CERCLIS-NFRAP Assessment History:

Action:	DISCOVERY
Date Started:	/ /
Date Completed:	07/12/04
Priority Level:	Not reported
Action:	ARCHIVE SITE
Date Started:	/ /
Date Completed:	03/28/07
Priority Level:	Not reported
Action:	COMBINED PRELIMINARY ASSESSMENT/SITE INSPECTION
Date Started:	10/18/04
Date Completed:	03/28/07
Priority Level:	NFRAP-Site does not qualify for the NPL based on existing information

---

AE167 West 1/8-1/4 0.249 mi. 1316 ft. | **CITY OF MINNEAPOLIS**
1858 E 27TH ST
MINNEAPOLIS, MN 55407 | **MN UST**
MN WIMN
MN Financial Assurance | **U003907063**
N/A

Site 1 of 2 in cluster AE

Relative: Higher

Actual: 851 ft.

UST:

Tank:

MPCA Tank Number:	134
Tank Registration Date:	11/23/1985 00:00:00
Tank Storage Capacity:	8000
Tank Dual Use:	N
Tank Status:	**Active**
Tank Stored Product:	Fuel Oil
Tank Construction Material:	Bare/Paint/Asph Coat Steel
Tank Cathodic Protection:	None
Piping Cathodic Protection:	None
Piping Material:	Other
Second Contain Tank:	Other
Second Contain Pipe:	Not reported
Tank Dispenser:	Suction
Above/ Under Ground:	Under Ground
AST Base Material:	Not reported
Piping Material Description:	OTHER
Unregulated Tank Registration Date:	Not reported

CITY OF MINNEAPOLIS (Continued) **U003907063**

Heating Product Flag:	Yes
Haz Waste Generator Id:	Not reported
Product Replaced Date:	Not reported
Sludge Disposal Facility:	Not reported
Comments:	Not reported
Date Added:	10/10/1999 10:56:53
Date Last Updated:	01/07/2013 10:36:16
Staff Id Who Did The Last Update:	RSUCHAN
In Compliance:	Yes
Serial Number:	Not reported

Tank Action:

MPCA Tank Number:	134
Above Or Underground:	Under Ground
Tank Action ID:	303334
Contractor Number:	Not reported
Supervisor Number:	Not reported
Tank Action:	Install Tank
Action Date:	01/01/1900 00:00:00
Action Date Unknown:	Not reported
Corrosion Expert Name:	Not reported
Lab Flag:	Not reported
Date Added:	05/05/2000 08:30:52
Date Last Updated:	05/04/2002 07:45:16
Staff Id Who Did The Last Update:	TANKS

Tank Compartment:

MPCA Tank Number:	134
Above Or Underground:	Under Ground
Compartment Number:	1
Tank Stored Product Code:	13
Tank Stored Product Desc:	FUEL OIL
Compartment Cap:	8000
Heating:	Unknown
Other Desc:	Not reported
Date Added:	10/10/1999 10:58:20
Date Last Updated:	05/04/2002 07:45:16
Staff Id Who Did The Last Update:	TANKS

Tabsite:

Program Interest Id:	191090
Above Or Underground:	Under Ground
Facility Code:	12
Indian Reservation:	No
UST Registration Date:	11/23/1985 00:00:00
AST Registration Date:	Not reported
Date Added:	07/23/1992 19:11:05
Date Last Updated:	05/23/2003 09:21:00
Staff Id Who Did The Last Update:	SYS
Max Monthly Gallons:	Not reported
Vapor Recovery Installed:	Unknown
Vapor Notify Required:	Unknown

Lat Long:

Program Id:	191090

CITY OF MINNEAPOLIS (Continued) **U003907063**

Latlong ID:	0
Latitude Degrees:	Not reported
Latitude Minutes:	Not reported
Latitude Seconds:	Not reported
Longitude Degrees:	Not reported
Longitude Minutes:	Not reported
Longitude Seconds:	Not reported
Collection Date:	Not reported
LatLong Description:	Not reported
TMSP Added:	01/22/2013 23:17:33
Date Last Updated:	01/22/2013 23:17:33
Staff Id Last Updated:	JBRANDO
Coord Source Type:	Not reported
Org Name Source:	Not reported

Program Id:	191090
Latlong ID:	63502
Latitude Degrees:	44
Latitude Minutes:	57
Latitude Seconds:	13.8
Longitude Degrees:	-93
Longitude Minutes:	14
Longitude Seconds:	47.86
Collection Date:	03/15/2010 18:15:34
LatLong Description:	Not reported
TMSP Added:	02/24/2001 00:00:00
Date Last Updated:	03/15/2010 18:54:30
Staff Id Last Updated:	MAPT_NC
Coord Source Type:	2
Org Name Source:	MPCA

WIMN:

Legislative District:	62A
Status:	Active
Latitude:	44.95472222
Longitude:	-93.24444443
Coordinate Collection Method:	GPS - Other
Activity:	Construction Stormwater Permit
MPCA Id:	C00027222
Major Watershed:	Mississippi River - Twin Cities

Click here to access Minnesota Pollution Control Agency:

Legislative District:	62A
Status:	Active
Latitude:	44.95381059
Longitude:	-93.24604044
Coordinate Collection Method:	Address Matching House Number
Activity:	Multiple Activities
MPCA Id:	Multiple Activities
Major Watershed:	Mississippi River - Twin Cities

Click here to access Minnesota Pollution Control Agency:

MN Financial Assurance 1:

PROGRAM ID:	191090

CITY OF MINNEAPOLIS (Continued) **U003907063**

Township Name:	Not reported
Region:	1
Interest Type:	Deleted Tank Site
ADDR ID:	189972
Interest Telephone:	Not reported
Preferred ID:	1567
Interest Start Date:	07/23/1992
Interest End Date:	Not reported
Activity Flag:	Y
TMSP Added:	07/23/1992
TMSP Last Update:	08/28/2006 10:28:01
Staff ID Last Update:	RSUCHAN
Source:	TALES
Source ID:	0
Country Code:	USA
FOR State:	Not reported
FOR Zone:	None
FIPS County Code:	053
Comments:	Not reported

PROGRAM ID:	191090
Township Name:	Not reported
Region:	1
Interest Type:	Tank site
ADDR ID:	51112
Interest Telephone:	NO CORE PI PH.
Preferred ID:	1567
Interest Start Date:	07/23/1992
Interest End Date:	Not reported
Activity Flag:	Y
TMSP Added:	08/28/2006
TMSP Last Update:	08/28/2006 10:28:01
Staff ID Last Update:	RSUCHAN
Source:	CORE
Source ID:	41082
Country Code:	USA
FOR State:	Not reported
FOR Zone:	Not reported
FIPS County Code:	053
Comments:	Not reported

Latitude Longitude:

Program Id:	191090
Lat/Long ID:	0
Latitude Degrees:	Not reported
Latitude Minutes:	Not reported
Latitude Seconds:	Not reported
Longitude Degrees:	Not reported
Longitude Minutes:	Not reported
Longitude Seconds:	Not reported
Collection Date:	Not reported
Lat/Long Description:	Not reported
TMSP Added:	01/22/2013 23:17:33
TMSP Last Update:	01/22/2013 23:17:33
Staff ID Last Update:	JBRANDO
Coord Source Type:	Not reported
Org Name Source:	Not reported

CITY OF MINNEAPOLIS (Continued) **U003907063**

Coord Coll Meth:	Not reported
Map Scale Code:	Not reported
Source:	TALES
Site ID:	41082
Spatial ID:	51372573

Program Id:	191090
Lat/Long ID:	63502
Latitude Degrees:	44
Latitude Minutes:	57
Latitude Seconds:	13.8
Longitude Degrees:	-93
Longitude Minutes:	14
Longitude Seconds:	47.86
Collection Date:	03/15/2010 18:15:34
Lat/Long Description:	Not reported
TMSP Added:	02/24/2001 00:00:00
TMSP Last Update:	03/15/2010 18:54:30
Staff ID Last Update:	MAPT_NC
Coord Source Type:	2
Org Name Source:	MPCA
Coord Coll Meth:	A1
Map Scale Code:	T
Source:	CORE
Site ID:	41082
Spatial ID:	51372573

Tab Site:

Program Id:	191090
Facility Code:	12
Above or Under Code:	2
Indian Reservation:	N
Ust Registration Date:	11/23/1985 00:00:00
Ast Registration Date:	Not reported
TMSP Added:	07/23/1992 19:11:05
TMSP Last Update:	05/23/2003 09:21:00
Staff ID Last Update:	SYS
Max Monthy Gallons:	Not reported
Vapor Recovery Installed:	U
Vapor Notif Required:	U

AE168 **MINNEAPOLIS FIRE DEPARTMENT STORES** **RCRA-CESQG** **1000775991**
West **1858 E 27TH ST** **WI MANIFEST** **MND985752609**
1/8-1/4 **MINNEAPOLIS, MN 55407**
0.249 mi.
1316 ft. **Site 2 of 2 in cluster AE**

Relative:
Higher

Actual:
851 ft.

RCRA-CESQG:

Date form received by agency:	06/23/2003
Facility name:	MINNEAPOLIS FIRE DEPARTMENT STORES
Facility address:	1858 E 27TH ST MINNEAPOLIS, MN 554071265
EPA ID:	MND985752609
Contact:	JAMES THOMAS
Contact address:	1858 E 27TH ST MINNEAPOLIS, MN 554071265

MINNEAPOLIS FIRE DEPARTMENT STORES (Continued) **1000775991**

Contact country:	US
Contact telephone:	(612) 370-3824
Contact email:	Not reported
EPA Region:	05
Classification:	Conditionally Exempt Small Quantity Generator
Description:	Handler: generates 100 kg or less of hazardous waste per calendar month, and accumulates 1000 kg or less of hazardous waste at any time; or generates 1 kg or less of acutely hazardous waste per calendar month, and accumulates at any time: 1 kg or less of acutely hazardous waste; or 100 kg or less of any residue or contaminated soil, waste or other debris resulting from the cleanup of a spill, into or on any land or water, of acutely hazardous waste; or generates 100 kg or less of any residue or contaminated soil, waste or other debris resulting from the cleanup of a spill, into or on any land or water, of acutely hazardous waste during any calendar month, and accumulates at any time: 1 kg or less of acutely hazardous waste; or 100 kg or less of any residue or contaminated soil, waste or other debris resulting from the cleanup of a spill, into or on any land or water, of acutely hazardous waste

Owner/Operator Summary:

Owner/operator name:	MINNEAPOLIS CITY OF FIRE
Owner/operator address:	1858 E 27TH ST MINNEAPOLIS, MN 55407
Owner/operator country:	US
Owner/operator telephone:	(612) 370-3824
Legal status:	Municipal
Owner/Operator Type:	Owner
Owner/Op start date:	07/26/1999
Owner/Op end date:	Not reported

Owner/operator name:	MINNEAPOLIS CITY OF/FIRE
Owner/operator address:	1858 E 27TH ST MINNEAPOLIS, MN 55407
Owner/operator country:	Not reported
Owner/operator telephone:	(612) 370-3824
Legal status:	Municipal
Owner/Operator Type:	Operator
Owner/Op start date:	06/23/2003
Owner/Op end date:	Not reported

Handler Activities Summary:

U.S. importer of hazardous waste:	No
Mixed waste (haz. and radioactive):	No
Recycler of hazardous waste:	No
Transporter of hazardous waste:	No
Treater, storer or disposer of HW:	No
Underground injection activity:	No
On-site burner exemption:	No
Furnace exemption:	No
Used oil fuel burner:	No
Used oil processor:	No
User oil refiner:	No
Used oil fuel marketer to burner:	No
Used oil Specification marketer:	No
Used oil transfer facility:	No

MINNEAPOLIS FIRE DEPARTMENT STORES (Continued) **1000775991**

Used oil transporter: No

. Waste code: D001
. Waste name: IGNITABLE WASTE

Historical Generators:
Date form received by agency: 06/23/2003
Site name: MINNEAPOLIS FIRE DEPARTMENT STORES
Classification: Conditionally Exempt Small Quantity Generator

. Waste code: D000
. Waste name: Not Defined

. Waste code: D001
. Waste name: IGNITABLE WASTE

. Waste code: D002
. Waste name: CORROSIVE WASTE

. Waste code: D008
. Waste name: LEAD

. Waste code: D009
. Waste name: MERCURY

Violation Status: No violations found

WI MANIFEST:
Year: 2010
EPA ID: MND985752609
FID: Not reported
ACT Code: 203
ACT Status: A
ACT Code 1: 203
ACT Name: HW Generator - Very Small
Contact Title: Not reported
Contact Name: Not reported
Contact Address: Not reported
Contact City/State/Zip: Not reported
Contact Telephone: Not reported
Contact EMail Address: Not reported

Shipped:
Year: 2010
Manifest Doc Id: 000485956VES
Copy Type: TSDCOPY
Gen EPA ID: MND985752609
Gen Date: 06/25/2010
GEN Copy Revd Date: Not reported
TSD Date: Not reported
TSD EPA ID: WID003967148
TSD Copy Revd Date: 07/08/2010

Year: 2008
EPA ID: MND985752609
FID: Not reported

MINNEAPOLIS FIRE DEPARTMENT STORES (Continued) **1000775991**

ACT Code:	203
ACT Status:	A
ACT Code 1:	203
ACT Name:	HW Generator - Very Small
Contact Title:	Not reported
Contact Name:	Not reported
Contact Address:	Not reported
Contact City/State/Zip:	Not reported
Contact Telephone:	Not reported
Contact EMail Address:	Not reported

Year:	2007
EPA ID:	MND985752609
FID:	0
ACT Code:	203
ACT Status:	A
ACT Code 1:	203
ACT Name:	HW Generator - Very Small
Contact Title:	Not reported
Contact Name:	Not reported
Contact Address:	Not reported
Contact City/State/Zip:	0
Contact Telephone:	0
Contact EMail Address:	Not reported

Year:	2006
EPA ID:	MND985752609
FID:	0
ACT Code:	203
ACT Status:	A
ACT Code 1:	203
ACT Name:	HW Generator - Very Small
Contact Title:	Not reported
Contact Name:	Not reported
Contact Address:	Not reported
Contact City/State/Zip:	Not reported
Contact Telephone:	Not reported
Contact EMail Address:	Not reported

Year:	2005
EPA ID:	MND985752609
FID:	0
ACT Code:	203
ACT Status:	A
ACT Code 1:	203
ACT Name:	HW Generator - Very Small
Contact Title:	Not reported
Contact Name:	Not reported
Contact Address:	Not reported
Contact City/State/Zip:	0
Contact Telephone:	0
Contact EMail Address:	Not reported

MINNEAPOLIS FIRE DEPARTMENT STORES (Continued) **1000775991**

Year:	2004
EPA ID:	MND985752609
FID:	0
ACT Code:	203
ACT Status:	A
ACT Code 1:	203
ACT Name:	HW Generator - Very Small
Contact Title:	Not reported
Contact Name:	Not reported
Contact Address:	Not reported
Contact City/State/Zip:	Not reported
Contact Telephone:	Not reported
Contact EMail Address:	Not reported

AF169 **GAS HOLDER #4 OU2** **MN SRS** **S103908936**
SW **20TH AVENUE SOUTH** **MN LIENS** **N/A**
1/4-1/2 **MINNEAPOLIS, MN 55455** **MN INST CONTROL**
0.250 mi. **MN VIC**
1321 ft. **Site 1 of 2 in cluster AF**

Relative:
Higher

Actual:
850 ft.

MN SRS:

Facility ID:	VP10370
SEC Address:	First Street
Link Id:	4962
Facility Type:	Mfg. Gas Plant
Active:	False
Pay Complete:	False
MPCA Region:	Metro
Size Acres:	6
HRS Score:	0
Enforcement Lead Agency:	Not reported
Federal Defferal Plot:	False
Petroleum Brownfields Prog?:	False
Emergency:	False
Site Classification:	False
RD/RA:	False
RL/FS:	False
Fund financed:	False
Npl:	False
Plp:	False
District:	Metro
Program Referred from:	Not reported
Program Interest:	VIC
Physical Location:	North of Second Street and east of 19th St. on the University of Minnesota ballfield
Natural Source damage:	False
Clean up Cost:	Not reported
Indian Reservation:	False
Reserve Name:	Not reported
MPCA Owned Wells at site:	False
Created By:	K. Lukes
Date Created:	08/25/1998
Date Last Updated:	04/13/2010
Federal Facility:	False
Primary Funding Source:	Not reported
EPA Id:	Not reported
MPCA Id:	Not reported

GAS HOLDER #4 OU2 (Continued) **S103908936**

Alpha Sort:	Not reported
Legal Distt:	59B
Congressional Distt:	5
Public Land Survey Method:	M
Map Scale For PLS Locational Data:	A
Township 2:	Not reported
Range:	Not reported
PLS Township Suffix:	W
section:	Not reported
PLS Qtr Section (160 Acres):	Not reported
PLS Qtr-Qtr Section (40 Acres):	Not reported
Pls Qtr-Qtr-Qtr Section (10 Acres):	Not reported
Pls Qtr-Qtr-Qtr-Qtr Secion (2.5 Acres):	Not reported
Quad:	1291
NAD Number:	83
Desc Of UTM Coord Pt:	Not reported
UTM Coord Pt Data Source:	Not reported
Org Providing UTM Coord Point Data:	Not reported
mpcapgmac:	Not reported
Utm Coord Pt Data Collection Method:	Not reported
Date Of Utm Coord Pt Data Collection:	Not reported
COL Date Qual:	Not reported
Map Scale:	Not reported
verifmeth:	Not reported
horizref:	Not reported
Utm Source:	2
Utm Method:	I1
Utm Scale:	A
Utm Accuracy:	Not reported
Utm East:	480754.6875
Utm North:	4980276.5
Utm Zone:	15
Basin Code:	2
Major Watershed:	20
Minor Watershed:	Not reported
Public Land Survey Method 2:	Not reported
Map Scale For PLS Locational Data 2:	Not reported
Township 2:	Not reported
Range 2:	Not reported
PLS Township Suffix 2:	Not reported
Section 2:	Not reported
PLS Qtr Section (160 Acres) 2:	Not reported
PLS Qtr-Qtr Section (40 Acres) 2:	Not reported
PLS Qtr-Qtr Section (10 Acres) 2:	Not reported
PLS Qtr-Qtr Section (2.5 Acres) 2:	Not reported
Quad 2:	Not reported
File Location:	Archival Storage
VIC Application GIS:	False
Notes:	OU1 is the coal tar release from the gasholder
Contact Type:	Voluntary Party
Company Name:	Reliant Energy Company
Contact Address:	PO Box 1165
Contact Address 2:	Not reported
Contact City,St,Zip:	Minneapolis, MN 55440
Contact Province:	Not reported
Contact Country:	Not reported
Contact Postal code:	Not reported

GAS HOLDER #4 OU2 (Continued) **S103908936**

Contact Phone:	6128618698
Contact Phone Ext:	Not reported
Contact Fax:	Not reported
Contact E-mail:	AMMONSO@minnegasco.com
Contact Cell Phone:	Not reported
Contact Information Last Updated:	1999-11-08 00:00:00
Misc Contact Info:	Not reported
Receive Invoice:	T
Staff Id Num:	Not reported

Contact Type:	Consultant
Company Name:	Conestoga Rovers Associates
Contact Address:	651 Colby Drive
Contact Address 2:	Not reported
Contact City,St,Zip:	Waterloo
Contact Province:	Ontario
Contact Country:	Canada
Contact Postal code:	N2V 1C2
Contact Phone:	5197253313
Contact Phone Ext:	Not reported
Contact Fax:	5197251394
Contact E-mail:	AVANNORMAN@ROVERS.COM
Contact Cell Phone:	Not reported
Contact Information Last Updated:	1999-05-28 00:00:00
Misc Contact Info:	Not reported
Receive Invoice:	F
Staff Id Num:	Not reported

Contact Type:	Former Staff Project Leader/Project Manager
Company Name:	MPCA
Contact Address:	520 Lafayette Rd N
Contact Address 2:	Not reported
Contact City,St,Zip:	St. Paul, MN 551554194
Contact Province:	Not reported
Contact Country:	Not reported
Contact Postal code:	Not reported
Contact Phone:	(651) 757-7297
Contact Phone Ext:	Not reported
Contact Fax:	Not reported
Contact E-mail:	Not reported
Contact Cell Phone:	Not reported
Contact Information Last Updated:	2001-01-12 00:00:00
Misc Contact Info:	Not reported
Receive Invoice:	F
Staff Id Num:	3387

Contact Type:	Former Staff TA
Company Name:	MPCA
Contact Address:	520 Lafayette Rd N
Contact Address 2:	Not reported
Contact City,St,Zip:	St. Paul, MN 551554194
Contact Province:	Not reported
Contact Country:	Not reported
Contact Postal code:	Not reported
Contact Phone:	(651) 757-8572
Contact Phone Ext:	Not reported
Contact Fax:	6512969707

GAS HOLDER #4 OU2 (Continued) **S103908936**

Contact E-mail:	lynne.grigor@state.mn.us
Contact Cell Phone:	Not reported
Contact Information Last Updated:	2001-01-12 00:00:00
Misc Contact Info:	Not reported
Receive Invoice:	F
Staff Id Num:	3255

Contact Type:	Staff PL/PM (Project Leader/Project Manager)s
Company Name:	MPCA
Contact Address:	520 Lafayette Rd N
Contact Address 2:	Not reported
Contact City,St,Zip:	St. Paul, MN 551554194
Contact Province:	Not reported
Contact Country:	Not reported
Contact Postal code:	Not reported
Contact Phone:	(651) 757-7717
Contact Phone Ext:	Not reported
Contact Fax:	Not reported
Contact E-mail:	Not reported
Contact Cell Phone:	Not reported
Contact Information Last Updated:	2001-03-20 00:00:00
Misc Contact Info:	Not reported
Receive Invoice:	F
Staff Id Num:	3397

Contact Type:	fta
Company Name:	MPCA
Contact Address:	520 Lafayette Rd N
Contact Address 2:	Not reported
Contact City,St,Zip:	St. Paul, MN 551554194
Contact Province:	Not reported
Contact Country:	Not reported
Contact Postal code:	Not reported
Contact Phone:	(651) 757-7827
Contact Phone Ext:	Not reported
Contact Fax:	Not reported
Contact E-mail:	Not reported
Contact Cell Phone:	Not reported
Contact Information Last Updated:	2001-03-20 00:00:00
Misc Contact Info:	Not reported
Receive Invoice:	F
Staff Id Num:	3209

Contact Type:	City Government Office
Company Name:	Minneapolis City Council
Contact Address:	Not reported
Contact Address 2:	Not reported
Contact City,St,Zip:	MN
Contact Province:	Not reported
Contact Country:	Not reported
Contact Postal code:	Not reported
Contact Phone:	6126733142
Contact Phone Ext:	Not reported
Contact Fax:	Not reported
Contact E-mail:	patricia.kelly@ci.minneapolis.mn.us
Contact Cell Phone:	Not reported
Contact Information Last Updated:	2000-10-17 00:00:00

GAS HOLDER #4 OU2 (Continued) **S103908936**

Misc Contact Info:	Not reported
Receive Invoice:	F
Staff Id Num:	Not reported

Contact Type:	Citizen/Interested Party
Company Name:	University of Minnesota
Contact Address:	W140 Boynton Health Service
Contact Address 2:	410 Church Street SE
Contact City,St,Zip:	MN
Contact Province:	Not reported
Contact Country:	Not reported
Contact Postal code:	Not reported
Contact Phone:	6126263595
Contact Phone Ext:	Not reported
Contact Fax:	6126241949
Contact E-mail:	Not reported
Contact Cell Phone:	Not reported
Contact Information Last Updated:	2000-10-30 00:00:00
Misc Contact Info:	Not reported
Receive Invoice:	F
Staff Id Num:	Not reported

Contact Type:	Legal Counsel
Company Name:	The Environmental Law Group Ltd.
Contact Address:	East Bridge at Riverplace Suite 114
Contact Address 2:	10 Second St. NE
Contact City,St,Zip:	Minneapolis, MN 55413
Contact Province:	Not reported
Contact Country:	Not reported
Contact Postal code:	Not reported
Contact Phone:	6123783700
Contact Phone Ext:	Not reported
Contact Fax:	6123783737
Contact E-mail:	Not reported
Contact Cell Phone:	Not reported
Contact Information Last Updated:	2000-11-17 00:00:00
Misc Contact Info:	Not reported
Receive Invoice:	F
Staff Id Num:	Not reported

Contact Type:	Staff PIO (Public Information)
Company Name:	MPCA
Contact Address:	520 Lafayette Rd N
Contact Address 2:	Not reported
Contact City,St,Zip:	St. Paul, MN 551554194
Contact Province:	Not reported
Contact Country:	Not reported
Contact Postal code:	Not reported
Contact Phone:	(651) 757-6515
Contact Phone Ext:	Not reported
Contact Fax:	Not reported
Contact E-mail:	Not reported
Contact Cell Phone:	Not reported
Contact Information Last Updated:	2000-11-21 00:00:00
Misc Contact Info:	Not reported
Receive Invoice:	F
Staff Id Num:	2398

GAS HOLDER #4 OU2 (Continued) **S103908936**

Contact Type:	Former Staff PIO
Company Name:	MPCA
Contact Address:	520 Lafayette Rd N
Contact Address 2:	Not reported
Contact City,St,Zip:	St. Paul, MN 551554194
Contact Province:	Not reported
Contact Country:	Not reported
Contact Postal code:	Not reported
Contact Phone:	(651) 757-7769
Contact Phone Ext:	Not reported
Contact Fax:	Not reported
Contact E-mail:	Not reported
Contact Cell Phone:	Not reported
Contact Information Last Updated:	2000-11-21 00:00:00
Misc Contact Info:	Not reported
Receive Invoice:	F
Staff Id Num:	2411

Contact Type:	Former Staff PIO
Company Name:	MPCA
Contact Address:	520 Lafayette Rd N
Contact Address 2:	Not reported
Contact City,St,Zip:	St. Paul, MN 551554194
Contact Province:	Not reported
Contact Country:	Not reported
Contact Postal code:	Not reported
Contact Phone:	(651) 757-8294
Contact Phone Ext:	Not reported
Contact Fax:	Not reported
Contact E-mail:	Not reported
Contact Cell Phone:	Not reported
Contact Information Last Updated:	2000-11-21 00:00:00
Misc Contact Info:	Not reported
Receive Invoice:	F
Staff Id Num:	Not reported

Contact Type:	Former Staff PIO
Company Name:	MPCA
Contact Address:	520 Lafayette Rd N
Contact Address 2:	Not reported
Contact City,St,Zip:	St. Paul, MN 551554194
Contact Province:	Not reported
Contact Country:	Not reported
Contact Postal code:	Not reported
Contact Phone:	(651) 757-7768
Contact Phone Ext:	Not reported
Contact Fax:	Not reported
Contact E-mail:	Not reported
Contact Cell Phone:	Not reported
Contact Information Last Updated:	2000-11-21 00:00:00
Misc Contact Info:	Not reported
Receive Invoice:	F
Staff Id Num:	2395

Contact Type:	Consultant
Company Name:	Conestoga-Rovers Associates
Contact Address:	Not reported

GAS HOLDER #4 OU2 (Continued) **S103908936**

Contact Address 2:	Not reported
Contact City,St,Zip:	MN
Contact Province:	Not reported
Contact Country:	Not reported
Contact Postal code:	Not reported
Contact Phone:	6516390913
Contact Phone Ext:	Not reported
Contact Fax:	Not reported
Contact E-mail:	Not reported
Contact Cell Phone:	Not reported
Contact Information Last Updated:	1999-01-25 00:00:00
Misc Contact Info:	Not reported
Receive Invoice:	F
Staff Id Num:	Not reported

Contact Type:	Legal Counsel
Company Name:	Unocal
Contact Address:	Barrington Road, Suite 500
Contact Address 2:	Not reported
Contact City,St,Zip:	Hoffman Estates, Il 60195
Contact Province:	Not reported
Contact Country:	Not reported
Contact Postal code:	Not reported
Contact Phone:	8473106823
Contact Phone Ext:	Not reported
Contact Fax:	8473106893
Contact E-mail:	Not reported
Contact Cell Phone:	Not reported
Contact Information Last Updated:	1999-03-03 00:00:00
Misc Contact Info:	Not reported
Receive Invoice:	F
Staff Id Num:	Not reported

Contact Type:	Consultant
Company Name:	Peer Engineering, Inc.
Contact Address:	7710 Computer Avenue, Suite 101
Contact Address 2:	Not reported
Contact City,St,Zip:	Minneapolis, MN 55435
Contact Province:	Not reported
Contact Country:	Not reported
Contact Postal code:	Not reported
Contact Phone:	6128313341
Contact Phone Ext:	Not reported
Contact Fax:	6128314552
Contact E-mail:	Not reported
Contact Cell Phone:	Not reported
Contact Information Last Updated:	1999-01-28 00:00:00
Misc Contact Info:	Not reported
Receive Invoice:	F
Staff Id Num:	Not reported

Contact Type:	Legal Counsel
Company Name:	Minnegasco
Contact Address:	West Linden Avenue
Contact Address 2:	Not reported
Contact City,St,Zip:	Minneapolis, MN 55402
Contact Province:	Not reported

GAS HOLDER #4 OU2 (Continued) **S103908936**

Contact Country:	Not reported
Contact Postal code:	Not reported
Contact Phone:	6123214807
Contact Phone Ext:	Not reported
Contact Fax:	6123214699
Contact E-mail:	mecramd@minnegasco.com
Contact Cell Phone:	Not reported
Contact Information Last Updated:	2001-01-09 00:00:00
Misc Contact Info:	Not reported
Receive Invoice:	F
Staff Id Num:	Not reported

Contact Type:	Consultant
Company Name:	Arcadis, Geraghty & Miller
Contact Address:	105 Fifth Avenue, Suite 350
Contact Address 2:	Not reported
Contact City,St,Zip:	Minneapolis, MN 55401
Contact Province:	Not reported
Contact Country:	Not reported
Contact Postal code:	Not reported
Contact Phone:	6123399434
Contact Phone Ext:	Not reported
Contact Fax:	6123364538
Contact E-mail:	slapham@gmgw.com
Contact Cell Phone:	Not reported
Contact Information Last Updated:	1999-01-28 00:00:00
Misc Contact Info:	Not reported
Receive Invoice:	F
Staff Id Num:	Not reported

Contact Type:	Legal Counsel
Company Name:	Unocal
Contact Address:	Barrington Road, Suite 500
Contact Address 2:	Not reported
Contact City,St,Zip:	Hoffman estates, IL 60195
Contact Province:	Not reported
Contact Country:	Not reported
Contact Postal code:	Not reported
Contact Phone:	8473106818
Contact Phone Ext:	Not reported
Contact Fax:	8473106894
Contact E-mail:	ihague@unocal.com
Contact Cell Phone:	Not reported
Contact Information Last Updated:	1999-03-03 00:00:00
Misc Contact Info:	Not reported
Receive Invoice:	F
Staff Id Num:	Not reported

Contact Type:	Citizen/Interested Party
Company Name:	Unocal
Contact Address:	Barrington Road, Suite 500
Contact Address 2:	Not reported
Contact City,St,Zip:	Hoffman Estates, IL 601956809
Contact Province:	Not reported
Contact Country:	Not reported
Contact Postal code:	Not reported
Contact Phone:	8473106809

GAS HOLDER #4 OU2 (Continued) **S103908936**

Contact Phone Ext:	Not reported
Contact Fax:	8473106890
Contact E-mail:	Not reported
Contact Cell Phone:	Not reported
Contact Information Last Updated:	1999-03-03 00:00:00
Misc Contact Info:	Not reported
Receive Invoice:	F
Staff Id Num:	Not reported

Contact Type:	Consultant
Company Name:	Unocal
Contact Address:	2300 Barrington Road, Suite 500
Contact Address 2:	Not reported
Contact City,St,Zip:	Hoffman Estates, il 60195
Contact Province:	Not reported
Contact Country:	Not reported
Contact Postal code:	Not reported
Contact Phone:	8473106803
Contact Phone Ext:	Not reported
Contact Fax:	8473106890
Contact E-mail:	Not reported
Contact Cell Phone:	Not reported
Contact Information Last Updated:	1999-03-03 00:00:00
Misc Contact Info:	Not reported
Receive Invoice:	F
Staff Id Num:	Not reported

Contact Type:	Legal Counsel
Company Name:	Oppenheimer, Wolff & Donnelly
Contact Address:	1350 Eye Street NW
Contact Address 2:	Suite 200
Contact City,St,Zip:	Washington, DC 20005
Contact Province:	Not reported
Contact Country:	Not reported
Contact Postal code:	Not reported
Contact Phone:	2023128422
Contact Phone Ext:	Not reported
Contact Fax:	Not reported
Contact E-mail:	Not reported
Contact Cell Phone:	Not reported
Contact Information Last Updated:	1999-12-02 00:00:00
Misc Contact Info:	Not reported
Receive Invoice:	F
Staff Id Num:	Not reported

Contact Type:	County Government Office
Company Name:	Hennepin Co. Environmental Mgmt.
Contact Address:	North 5th St.
Contact Address 2:	Not reported
Contact City,St,Zip:	Minneapolis, MN 554011309
Contact Province:	Not reported
Contact Country:	Not reported
Contact Postal code:	Not reported
Contact Phone:	6123485714
Contact Phone Ext:	Not reported
Contact Fax:	6123488532
Contact E-mail:	david.jaeger@co.hennepin.mn.us

GAS HOLDER #4 OU2 (Continued) **S103908936**

Contact Cell Phone:	Not reported
Contact Information Last Updated:	1999-02-04 00:00:00
Misc Contact Info:	Not reported
Receive Invoice:	F
Staff Id Num:	Not reported

Contact Type:	Legal Counsel
Company Name:	Jones, Day, Reavis & Pogue
Contact Address:	West Wacker
Contact Address 2:	Not reported
Contact City,St,Zip:	Chicago, IL 606011692
Contact Province:	Not reported
Contact Country:	Not reported
Contact Postal code:	Not reported
Contact Phone:	3127823939
Contact Phone Ext:	Not reported
Contact Fax:	3127828585
Contact E-mail:	PAULTRUXIN@JONESDAY.COM
Contact Cell Phone:	Not reported
Contact Information Last Updated:	1999-05-28 00:00:00
Misc Contact Info:	Not reported
Receive Invoice:	F
Staff Id Num:	Not reported

Contact Type:	Legal Counsel
Company Name:	Faegre & Benson LLP
Contact Address:	2200 Norwest Center
Contact Address 2:	90 South Seventh Street
Contact City,St,Zip:	Minneapolis, MN 554023901
Contact Province:	Not reported
Contact Country:	Not reported
Contact Postal code:	Not reported
Contact Phone:	6123363266
Contact Phone Ext:	Not reported
Contact Fax:	6123363026
Contact E-mail:	dehrich@faegre.com
Contact Cell Phone:	Not reported
Contact Information Last Updated:	1999-10-14 00:00:00
Misc Contact Info:	Not reported
Receive Invoice:	F
Staff Id Num:	Not reported

Contact Type:	Citizen/Interested Party
Company Name:	Not reported
Contact Address:	Not reported
Contact Address 2:	Not reported
Contact City,St,Zip:	MN
Contact Province:	Not reported
Contact Country:	Not reported
Contact Postal code:	Not reported
Contact Phone:	6123385342
Contact Phone Ext:	Not reported
Contact Fax:	Not reported
Contact E-mail:	Not reported
Contact Cell Phone:	Not reported
Contact Information Last Updated:	2000-10-04 00:00:00
Misc Contact Info:	Not reported

GAS HOLDER #4 OU2 (Continued) **S103908936**

Receive Invoice:	F
Staff Id Num:	Not reported

Contact Type:	City Government Office
Company Name:	Minneapolis City Council
Contact Address:	Not reported
Contact Address 2:	Not reported
Contact City,St,Zip:	MN
Contact Province:	Not reported
Contact Country:	Not reported
Contact Postal code:	Not reported
Contact Phone:	6126732202
Contact Phone Ext:	Not reported
Contact Fax:	Not reported
Contact E-mail:	Not reported
Contact Cell Phone:	Not reported
Contact Information Last Updated:	2000-04-10 00:00:00
Misc Contact Info:	Not reported
Receive Invoice:	F
Staff Id Num:	Not reported

Contact Type:	Owner
Company Name:	Reliant Energy Minnegasco
Contact Address:	501 West 61st Street
Contact Address 2:	Not reported
Contact City,St,Zip:	Minneapolis, MN 55419
Contact Province:	Not reported
Contact Country:	Not reported
Contact Postal code:	Not reported
Contact Phone:	6128618670
Contact Phone Ext:	Not reported
Contact Fax:	6128618699
Contact E-mail:	gdmiller@minnegasco.com
Contact Cell Phone:	Not reported
Contact Information Last Updated:	2002-04-16 00:00:00
Misc Contact Info:	Not reported
Receive Invoice:	F
Staff Id Num:	Not reported

Contaminant Id:	Total Carcinogenic PAHs
Contaminated Media:	Soil
Req Cleanup Concluded:	Not reported
Cleanup Lvl Measure Units:	Not reported
Basis For Req Cleanup Lvl:	Not reported
Max Residual Contamination:	Not reported
Date Info Last Updated:	1999-05-28 00:00:00

Contaminant Id:	Total PAHs
Contaminated Media:	Soil
Req Cleanup Concluded:	Not reported
Cleanup Lvl Measure Units:	Not reported
Basis For Req Cleanup Lvl:	Not reported
Max Residual Contamination:	Not reported
Date Info Last Updated:	1999-05-28 00:00:00

Contaminant Id:	Total Carcinogenic PAHs
Contaminated Media:	Ground Water

GAS HOLDER #4 OU2 (Continued) **S103908936**

Req Cleanup Concluded:	Not reported
Cleanup Lvl Measure Units:	Not reported
Basis For Req Cleanup Lvl:	Not reported
Max Residual Contamination:	Not reported
Date Info Last Updated:	1999-05-28 00:00:00

Contaminant Id:	Total PAHs
Contaminated Media:	Ground Water
Req Cleanup Concluded:	Not reported
Cleanup Lvl Measure Units:	Not reported
Basis For Req Cleanup Lvl:	Not reported
Max Residual Contamination:	Not reported
Date Info Last Updated:	1999-05-28 00:00:00

Facid:	VP10370
Event:	142
Additional Information:	Geoprobe sampling along Miss. River. Work done by MPCA.
Start Date:	2001-12-04 00:00:00
End Date:	2001-12-05 00:00:00
Planned Start Date:	Not reported
Planned End Date:	Not reported
Date Info Last Updated:	2002-03-13 00:00:00
Record Number:	13478

Facid:	VP10370
Event:	148
Additional Information:	West Bank Public Meeting
Start Date:	Not reported
End Date:	1999-02-08 00:00:00
Planned Start Date:	Not reported
Planned End Date:	Not reported
Date Info Last Updated:	2000-07-28 00:00:00
Record Number:	9347

Facid:	VP10370
Event:	148
Additional Information:	West Bank Community Meeting - Site status update
Start Date:	Not reported
End Date:	2000-07-28 00:00:00
Planned Start Date:	Not reported
Planned End Date:	Not reported
Date Info Last Updated:	2000-07-28 00:00:00
Record Number:	9340

Facid:	VP10370
Event:	148
Additional Information:	West Bank Public Meeting
Start Date:	Not reported
End Date:	2000-03-14 00:00:00
Planned Start Date:	Not reported
Planned End Date:	Not reported
Date Info Last Updated:	2000-07-28 00:00:00
Record Number:	9342

Facid:	VP10370
Event:	148
Additional Information:	West Bank Public Meeting

GAS HOLDER #4 OU2 (Continued) **S103908936**

Start Date:	Not reported
End Date:	1998-12-07 00:00:00
Planned Start Date:	Not reported
Planned End Date:	Not reported
Date Info Last Updated:	2000-07-28 00:00:00
Record Number:	9343

Facid:	VP10370
Event:	148
Additional Information:	West Bank Public Meeting
Start Date:	Not reported
End Date:	1998-10-16 00:00:00
Planned Start Date:	Not reported
Planned End Date:	Not reported
Date Info Last Updated:	2000-07-28 00:00:00
Record Number:	9344

Facid:	VP10370
Event:	148
Additional Information:	West Bank Public Meeting
Start Date:	Not reported
End Date:	1998-09-16 00:00:00
Planned Start Date:	Not reported
Planned End Date:	Not reported
Date Info Last Updated:	2000-07-28 00:00:00
Record Number:	9345

Facid:	VP10370
Event:	148
Additional Information:	West Bank Public Meeting
Start Date:	Not reported
End Date:	1998-09-03 00:00:00
Planned Start Date:	Not reported
Planned End Date:	Not reported
Date Info Last Updated:	2000-07-28 00:00:00
Record Number:	9346

Facid:	VP10370
Event:	148
Additional Information:	West Bank Community Meeting
Start Date:	Not reported
End Date:	2000-10-10 00:00:00
Planned Start Date:	Not reported
Planned End Date:	Not reported
Date Info Last Updated:	2000-10-11 00:00:00
Record Number:	9735

Facid:	VP10370
Event:	148
Additional Information:	West Bank Public Meeting
Start Date:	Not reported
End Date:	2000-01-11 00:00:00
Planned Start Date:	Not reported
Planned End Date:	Not reported
Date Info Last Updated:	2000-07-28 00:00:00
Record Number:	9354

GAS HOLDER #4 OU2 (Continued) **S103908936**

Facid:	VP10370
Event:	148
Additional Information:	West Bank Public Meeting
Start Date:	Not reported
End Date:	2000-05-09 00:00:00
Planned Start Date:	Not reported
Planned End Date:	Not reported
Date Info Last Updated:	2000-07-28 00:00:00
Record Number:	9355

Facid:	VP10370
Event:	148
Additional Information:	West Bank Public Meeting
Start Date:	Not reported
End Date:	1999-05-11 00:00:00
Planned Start Date:	Not reported
Planned End Date:	Not reported
Date Info Last Updated:	2000-07-28 00:00:00
Record Number:	9356

Facid:	VP10370
Event:	148
Additional Information:	West Bank Public Meeting
Start Date:	Not reported
End Date:	1999-07-13 00:00:00
Planned Start Date:	Not reported
Planned End Date:	Not reported
Date Info Last Updated:	2000-07-28 00:00:00
Record Number:	9357

Facid:	VP10370
Event:	148
Additional Information:	West Bank Public Meeting
Start Date:	Not reported
End Date:	1999-09-14 00:00:00
Planned Start Date:	Not reported
Planned End Date:	Not reported
Date Info Last Updated:	2000-07-28 00:00:00
Record Number:	9358

Facid:	VP10370
Event:	148
Additional Information:	West Bank Public Meeting
Start Date:	Not reported
End Date:	1999-11-09 00:00:00
Planned Start Date:	Not reported
Planned End Date:	Not reported
Date Info Last Updated:	2000-07-28 00:00:00
Record Number:	9359

Facid:	VP10370
Event:	148
Additional Information:	West Bank Community Meeting
Start Date:	Not reported
End Date:	2000-11-08 00:00:00
Planned Start Date:	Not reported
Planned End Date:	Not reported

GAS HOLDER #4 OU2 (Continued) **S103908936**

Date Info Last Updated: 2000-11-17 00:00:00
Record Number: 9880

Facid: VP10370
Event: VIC Program Participation Dates (Start/End)
Additional Information: None Entered
Start Date: 1998-08-13 00:00:00
End Date: Not reported
Planned Start Date: Not reported
Planned End Date: Not reported
Date Info Last Updated: 1998-08-25 00:00:00
Record Number: 38790

Facid: VP10370
GW Recepts Prot by Rem Actn: Not reported
Ecological receptors present: False
Type of ecological receptors: Not reported
Acres of contaminated soil: Not reported
Volume of contaminated soil: Not reported
Acres of surface water impacted: Not reported
Acres of wetland impacted: Not reported
Acres of sediment impacted: Not reported
GW Plume Area Acres: Not reported
Cleanup Conducted: False
Acres of Contam Soil remediate: Not reported
Volume of Soil Cleaned: Not reported
Municipal wells contamd: Not reported
Dom wells contam: Not reported
People Impct SW intake contam: Not reported
Drums Revolved from site: Not reported
Yr Soil Remediated: Not reported
Acres of Soil w/ Restrict Access: Not reported
Yr IC remedy complete: Not reported
Yr GW remedy completed: Not reported
Year GWIC completed: Not reported
Acres of wetland of sediment remediated: Not reported
Public financing: False
Assurance help: False
Land use Classfn At Site: Not reported
Land use Vicinity Of Site: Not reported
Deed notif Present On Site: False
Restrictive Covenant Present: False
Restrictions: Not reported
GW Pump and Treat Used at site: False
Quaternary Perched: True
Quaternary Water Table: False
Quaternary Confined: False
Cretaceous: False
Plattville: True
St. peter: True
Prairie Duchien: False
Jordan: False
Ironton/Galesville: False
Mt Simon Hinckley: False
Precambrian Undefferentiated: False
Other/Unknown Aquifier: False
Date Info Last Updated: Not reported

GAS HOLDER #4 OU2 (Continued) **S103908936**

Inst Control Info Updated:	Not reported
Inst Control Filed Location:	Not reported
SW Classification (Primary):	Not reported
SW Classification (Secondary):	Not reported
Miscellaneous: Not reported	
SW Comments:	Not reported

Facility ID:	VP10370A
SEC Address:	First Street
Link Id:	4962
Facility Type:	Other
Active:	False
Pay Complete:	False
MPCA Region:	Metro
Size Acres:	1
HRS Score:	0
Enforcement Lead Agency:	Not reported
Federal Defferal Plot:	False
Petroleum Brownfields Prog?:	False
Emergency:	False
Site Classification:	False
RD/RA:	False
RL/FS:	False
Fund financed:	False
Npl:	False
Plp:	False
District:	Metro
Program Referred from:	Not reported
Program Interest:	VIC
Physical Location:	North of Second Street on the University of Minnesota ballfield
Natural Source damage:	False
Clean up Cost:	Not reported
Indian Reservation:	False
Reserve Name:	Not reported
MPCA Owned Wells at site:	False
Created By:	K. Lukes
Date Created:	08/25/1998
Date Last Updated:	04/13/2010
Federal Facility:	False
Primary Funding Source:	Not reported
EPA Id:	Not reported
MPCA Id:	Not reported
Alpha Sort:	Not reported
Legal Distt:	59B
Congressional Distt:	5
Public Land Survey Method:	M
Map Scale For PLS Locational Data:	A
Township 2:	Not reported
Range:	Not reported
PLS Township Suffix:	W
section:	Not reported
PLS Qtr Section (160 Acres):	Not reported
PLS Qtr-Qtr Section (40 Acres):	Not reported
Pls Qtr-Qtr-Qtr Section (10 Acres):	Not reported
Pls Qtr-Qtr-Qtr-Qtr Secion (2.5 Acres):	Not reported
Quad:	1291

GAS HOLDER #4 OU2 (Continued) **S103908936**

NAD Number:	83
Desc Of UTM Coord Pt:	Not reported
UTM Coord Pt Data Source:	Not reported
Org Providing UTM Coord Point Data:	Not reported
mpcapgmac:	Not reported
Utm Coord Pt Data Collection Method:	Not reported
Date Of Utm Coord Pt Data Collection:	Not reported
COL Date Qual:	Not reported
Map Scale:	Not reported
verifmeth:	Not reported
horizref:	Not reported
Utm Source:	2
Utm Method:	I1
Utm Scale:	A
Utm Accuracy:	Not reported
Utm East:	480754.6875
Utm North:	4980276.5
Utm Zone:	15
Basin Code:	2
Major Watershed:	20
Minor Watershed:	Not reported
Public Land Survey Method 2:	Not reported
Map Scale For PLS Locational Data 2:	Not reported
Township 2:	Not reported
Range 2:	Not reported
PLS Township Suffix 2:	Not reported
Section 2:	Not reported
PLS Qtr Section (160 Acres) 2:	Not reported
PLS Qtr-Qtr Section (40 Acres) 2:	Not reported
PLS Qtr-Qtr Section (10 Acres) 2:	Not reported
PLS Qtr-Qtr Section (2.5 Acres) 2:	Not reported
Quad 2:	Not reported
File Location:	Staff Member's Desk
VIC Application GIS:	False
Notes:	OU2 is the petroleum release on the east side of the ballfield
Contact Type:	Former Staff TA
Company Name:	MPCA
Contact Address:	520 Lafayette Rd N
Contact Address 2:	Not reported
Contact City,St,Zip:	St. Paul, MN 551554194
Contact Province:	Not reported
Contact Country:	Not reported
Contact Postal code:	Not reported
Contact Phone:	(651) 757-8572
Contact Phone Ext:	Not reported
Contact Fax:	6512969707
Contact E-mail:	lynne.grigor@state.mn.us
Contact Cell Phone:	Not reported
Contact Information Last Updated:	2001-01-12 00:00:00
Misc Contact Info:	Not reported
Receive Invoice:	F
Staff Id Num:	3255

Contact Type:	Former Staff Project Leader/Project Manager
Company Name:	MPCA
Contact Address:	520 Lafayette Rd N
Contact Address 2:	Not reported

GAS HOLDER #4 OU2 (Continued) **S103908936**

Contact City,St,Zip:	St. Paul, MN 551554194
Contact Province:	Not reported
Contact Country:	Not reported
Contact Postal code:	Not reported
Contact Phone:	Not reported
Contact Phone Ext:	Not reported
Contact Fax:	Not reported
Contact E-mail:	Not reported
Contact Cell Phone:	Not reported
Contact Information Last Updated:	2001-01-12 00:00:00
Misc Contact Info:	Not reported
Receive Invoice:	F
Staff Id Num:	3387

Contact Type:	Staff PL/PM (Project Leader/Project Manager)s
Company Name:	MPCA
Contact Address:	520 Lafayette Rd N
Contact Address 2:	Not reported
Contact City,St,Zip:	St. Paul, MN 551554194
Contact Province:	Not reported
Contact Country:	Not reported
Contact Postal code:	Not reported
Contact Phone:	(651) 757-7717
Contact Phone Ext:	Not reported
Contact Fax:	Not reported
Contact E-mail:	Not reported
Contact Cell Phone:	Not reported
Contact Information Last Updated:	2001-03-20 00:00:00
Misc Contact Info:	Not reported
Receive Invoice:	F
Staff Id Num:	3397

Contact Type:	fta
Company Name:	MPCA
Contact Address:	520 Lafayette Rd N
Contact Address 2:	Not reported
Contact City,St,Zip:	St. Paul, MN 551554194
Contact Province:	Not reported
Contact Country:	Not reported
Contact Postal code:	Not reported
Contact Phone:	(651) 757-7827
Contact Phone Ext:	Not reported
Contact Fax:	Not reported
Contact E-mail:	Not reported
Contact Cell Phone:	Not reported
Contact Information Last Updated:	2001-03-20 00:00:00
Misc Contact Info:	Not reported
Receive Invoice:	F
Staff Id Num:	3209

Contaminant Id:	Total PAHs
Contaminated Media:	Soil
Req Cleanup Concluded:	Not reported
Cleanup Lvl Measure Units:	Not reported
Basis For Req Cleanup Lvl:	Not reported
Max Residual Contamination:	Not reported
Date Info Last Updated:	2000-04-11 00:00:00

GAS HOLDER #4 OU2 (Continued) **S103908936**

Contaminant Id:	Total PAHs
Contaminated Media:	Ground Water
Req Cleanup Concluded:	Not reported
Cleanup Lvl Measure Units:	Not reported
Basis For Req Cleanup Lvl:	Not reported
Max Residual Contamination:	Not reported
Date Info Last Updated:	2000-04-11 00:00:00

Contaminant Id:	Benzene
Contaminated Media:	Ground Water
Req Cleanup Concluded:	Not reported
Cleanup Lvl Measure Units:	Not reported
Basis For Req Cleanup Lvl:	Not reported
Max Residual Contamination:	Not reported
Date Info Last Updated:	2000-04-11 00:00:00

Facid:	VP10370A
Event:	VIC Program Participation Dates (Start/End)
Additional Information:	None Entered
Start Date:	1998-08-13 00:00:00
End Date:	Not reported
Planned Start Date:	Not reported
Planned End Date:	Not reported
Date Info Last Updated:	1999-03-10 00:00:00
Record Number:	38796

Facid:	Not reported
GW Recepts Prot by Rem Actn:	Not reported
Ecological receptors present:	Not reported
Type of ecological receptors:	Not reported
Acres of contaminated soil:	Not reported
Volume of contaminated soil:	Not reported
Acres of surface water impacted:	Not reported
Acres of wetland impacted:	Not reported
Acres of sediment impacted:	Not reported
GW Plume Area Acres:	Not reported
Cleanup Conducted:	Not reported
Acres of Contam Soil remediate:	Not reported
Volume of Soil Cleaned:	Not reported
# Municipal wells contamd:	Not reported
# Dom wells contam:	Not reported
# People Impct SW intake contam:	Not reported
# Drums Revolved from site:	Not reported
Yr Soil Remediated:	Not reported
Acres of Soil w/ Restrict Access:	Not reported
Yr IC remedy complete:	Not reported
Yr GW remedy completed:	Not reported
Year GWIC completed:	Not reported
Acres of wetland of sediment remediated:	Not reported
Public financing:	Not reported
Assurance help:	Not reported
Land use Classfn At Site:	Not reported
Land use Vicinity Of Site:	Not reported
Deed notif Present On Site:	Not reported
Restrictive Covenant Present:	Not reported
Restrictions: Not reported	
GW Pump and Treat Used at site:	Not reported

GAS HOLDER #4 OU2 (Continued) **S103908936**

Quaternary Perched:	Not reported
Quaternary Water Table:	Not reported
Quaternary Confined:	Not reported
Cretaceous:	Not reported
Plattville:	Not reported
St. peter:	Not reported
Prairie Duchien:	Not reported
Jordan:	Not reported
Ironton/Galesville:	Not reported
Mt Simon Hinckley:	Not reported
Precambrian Undefferentiated:	Not reported
Other/Unknown Aquifier:	Not reported
Date Info Last Updated:	Not reported
Inst Control Info Updated:	Not reported
Inst Control Filed Location:	Not reported
SW Classification (Primary):	Not reported
SW Classification (Secondary):	Not reported
Miscellaneous: Not reported	
SW Comments:	Not reported

Facility ID:	VP9910
SEC Address:	29th Street East
Link Id:	4914
Facility Type:	Chem Mfg.
Active:	False
Pay Complete:	False
MPCA Region:	Metro
Size Acres:	2.5
HRS Score:	0
Enforcement Lead Agency:	Not reported
Federal Defferal Plot:	False
Petroleum Brownfields Prog?:	False
Emergency:	False
Site Classification:	False
RD/RA:	False
RL/FS:	False
Fund financed:	False
Npl:	False
Plp:	False
District:	Metro
Program Referred from:	MDA
Program Interest:	VIC
Physical Location:	Approximately three acre vacant lot located at the northwest quadrant of the intersection 29th Street East and 21st Avenue South in South Minneapolis. The site is part of the Hiawatha Corridor Redevelopment Project
Natural Source damage:	False
Clean up Cost:	Not reported
Indian Reservation:	False
Reserve Name:	Not reported
MPCA Owned Wells at site:	False
Created By:	K. Lukes
Date Created:	05/07/1998
Date Last Updated:	10/02/2000
Federal Facility:	False
Primary Funding Source:	Not reported

GAS HOLDER #4 OU2 (Continued) **S103908936**

EPA Id:	Not reported
MPCA Id:	Not reported
Alpha Sort:	Not reported
Legal Distt:	61A
Congressional Distt:	5
Public Land Survey Method:	M
Map Scale For PLS Locational Data:	A
Township 2:	Not reported
Range:	Not reported
PLS Township Suffix:	W
section:	Not reported
PLS Qtr Section (160 Acres):	Not reported
PLS Qtr-Qtr Section (40 Acres):	Not reported
Pls Qtr-Qtr-Qtr Section (10 Acres):	Not reported
Pls Qtr-Qtr-Qtr-Qtr Secion (2.5 Acres):	Not reported
Quad:	1291
NAD Number:	83
Desc Of UTM Coord Pt:	Not reported
UTM Coord Pt Data Source:	Not reported
Org Providing UTM Coord Point Data:	Not reported
mpcapgmac:	Not reported
Utm Coord Pt Data Collection Method:	Not reported
Date Of Utm Coord Pt Data Collection:	Not reported
COL Date Qual:	Not reported
Map Scale:	Not reported
verifmeth:	Not reported
horizref:	Not reported
Utm Source:	2
Utm Method:	I1
Utm Scale:	A
Utm Accuracy:	Not reported
Utm East:	480801.84375
Utm North:	4977467.5
Utm Zone:	15
Basin Code:	2
Major Watershed:	20
Minor Watershed:	Not reported
Public Land Survey Method 2:	Not reported
Map Scale For PLS Locational Data 2:	Not reported
Township 2:	Not reported
Range 2:	Not reported
PLS Township Suffix 2:	Not reported
Section 2:	Not reported
PLS Qtr Section (160 Acres) 2:	Not reported
PLS Qtr-Qtr Section (40 Acres) 2:	Not reported
PLS Qtr-Qtr Section (10 Acres) 2:	Not reported
PLS Qtr-Qtr Section (2.5 Acres) 2:	Not reported
Quad 2:	Not reported
File Location:	Archival Storage
VIC Application GIS:	False

Notes: Previous uses of the Site include a chemical and medical manufacturing facility, a foundry, a machine shop, a possible truck garage, and residences. Phase II Investigations conducted on the Site since 1994 indicate that shallow surface soil across much of the Site is contaminated with lead and arsenic. John A. Dalsin &Son, Inc. and Jadco Supply & Equipment LLP requested technical assistance and No Association and No Action Determinations for purchasing and

GAS HOLDER #4 OU2 (Continued) **S103908936**

developing the Site for operating a roofing business.

Contact Type:	Staff PL/PM (Project Leader/Project Manager)s
Company Name:	MPCA
Contact Address:	520 Lafayette Rd N
Contact Address 2:	Not reported
Contact City,St,Zip:	St. Paul, MN 551554194
Contact Province:	Not reported
Contact Country:	Not reported
Contact Postal code:	Not reported
Contact Phone:	(651) 757-3080
Contact Phone Ext:	Not reported
Contact Fax:	Not reported
Contact E-mail:	Not reported
Contact Cell Phone:	Not reported
Contact Information Last Updated:	2000-10-02 00:00:00
Misc Contact Info:	Not reported
Receive Invoice:	F
Staff Id Num:	3316

Contact Type:	Former Staff TA
Company Name:	MPCA
Contact Address:	520 Lafayette Rd N
Contact Address 2:	Not reported
Contact City,St,Zip:	St. Paul, MN 551554194
Contact Province:	Not reported
Contact Country:	Not reported
Contact Postal code:	Not reported
Contact Phone:	Not reported
Contact Phone Ext:	Not reported
Contact Fax:	Not reported
Contact E-mail:	Not reported
Contact Cell Phone:	Not reported
Contact Information Last Updated:	1999-01-26 00:00:00
Misc Contact Info:	Not reported
Receive Invoice:	F
Staff Id Num:	3229

Contact Type:	VIC Letter Recipient
Company Name:	Jadco Supply and Equipment LLP
Contact Address:	2830 20th Ave. S.
Contact Address 2:	Not reported
Contact City,St,Zip:	Minneapolis, MN 55407
Contact Province:	Not reported
Contact Country:	Not reported
Contact Postal code:	Not reported
Contact Phone:	Not reported
Contact Phone Ext:	Not reported
Contact Fax:	Not reported
Contact E-mail:	Not reported
Contact Cell Phone:	Not reported
Contact Information Last Updated:	1998-12-01 00:00:00
Misc Contact Info:	Not reported
Receive Invoice:	F
Staff Id Num:	Not reported

Contact Type:	Legal Counsel
Company Name:	Dorsey & Whitney

GAS HOLDER #4 OU2 (Continued) **S103908936**

Contact Address:	Not reported
Contact Address 2:	Not reported
Contact City,St,Zip:	MN
Contact Province:	Not reported
Contact Country:	Not reported
Contact Postal code:	Not reported
Contact Phone:	6123408729
Contact Phone Ext:	Not reported
Contact Fax:	Not reported
Contact E-mail:	Not reported
Contact Cell Phone:	Not reported
Contact Information Last Updated:	2000-10-02 00:00:00
Misc Contact Info:	Not reported
Receive Invoice:	F
Staff Id Num:	Not reported

Contaminant Id:	Lead
Contaminated Media:	Soil
Req Cleanup Concluded:	Not reported
Cleanup Lvl Measure Units:	mg/Kg
Basis For Req Cleanup Lvl:	Not reported
Max Residual Contamination:	1300
Date Info Last Updated:	1999-06-24 00:00:00

Contaminant Id:	Mercury
Contaminated Media:	Soil
Req Cleanup Concluded:	Not reported
Cleanup Lvl Measure Units:	mg/Kg
Basis For Req Cleanup Lvl:	Not reported
Max Residual Contamination:	1.5
Date Info Last Updated:	1999-06-24 00:00:00

Facid:	VP9910
Event:	214
Additional Information:	Affidavit for lead, mercury and arsenic in soil arsenic in gw
Start Date:	Not reported
End Date:	2000-08-15 00:00:00
Planned Start Date:	Not reported
Planned End Date:	Not reported
Date Info Last Updated:	2000-09-19 00:00:00
Record Number:	9592

Facid:	VP9910
Event:	VIC Program Participation Dates (Start/End)
Additional Information:	None
Start Date:	1998-05-04 00:00:00
End Date:	2000-11-27 00:00:00
Planned Start Date:	Not reported
Planned End Date:	Not reported
Date Info Last Updated:	1998-05-07 00:00:00
Record Number:	4327

Facid:	VP9910
Event:	No Action Letter Sent
Additional Information:	MPCA and MDA issue No Action to John A. Dalsin and Son, Inc., Jadco Supply and Equipment, Hennepin County, and MCDA for lead, arsenic, and mercury contamination in soil. No Action letter was dated 7-27-98.

GAS HOLDER #4 OU2 (Continued) **S103908936**

Start Date:	Not reported
End Date:	1998-08-03 00:00:00
Planned Start Date:	Not reported
Planned End Date:	Not reported
Date Info Last Updated:	2000-10-02 00:00:00
Record Number:	5281

Facid:	VP9910
Event:	Off-Site Source Determination Issued
Additional Information:	Off Site Source Determination issued by MDA to parties (Dalsin, Jadco, Hennepin County, and MCDA) on July 27, 1998 for a threatened relase of arsenic contamination in the groundwater from a neighboring site to the north.
Start Date:	Not reported
End Date:	1998-07-27 00:00:00
Planned Start Date:	Not reported
Planned End Date:	Not reported
Date Info Last Updated:	1998-08-07 00:00:00
Record Number:	5283

Facid:	VP9910
Event:	No Association Determination Issued
Additional Information:	NAD issued to Parties (Dalsin, Jadco, Hennepin County, and MCDA) for lead, arsenic, and mercury found in soil.
Start Date:	Not reported
End Date:	1998-08-03 00:00:00
Planned Start Date:	Not reported
Planned End Date:	Not reported
Date Info Last Updated:	2000-10-02 00:00:00
Record Number:	5282

Facid:	VP9910
GW Recepts Prot by Rem Actn:	Not reported
Ecological receptors present:	False
Type of ecological receptors:	Not reported
Acres of contaminated soil:	2
Volume of contaminated soil:	2500
Acres of surface water impacted:	Not reported
Acres of wetland impacted:	Not reported
Acres of sediment impacted:	Not reported
GW Plume Area Acres:	Not reported
Cleanup Conducted:	False
Acres of Contam Soil remediate:	2
Volume of Soil Cleaned:	Not reported
# Municipal wells contamd:	Not reported
# Dom wells contam:	Not reported
# People Impct SW intake contam:	Not reported
# Drums Revolved from site:	Not reported
Yr Soil Remediated:	Not reported
Acres of Soil w/ Restrict Access:	Not reported
Yr IC remedy complete:	Not reported
Yr GW remedy completed:	Not reported
Year GWIC completed:	Not reported
Acres of wetland of sediment remediated:	Not reported
Public financing:	False
Assurance help:	False
Land use Classfn At Site:	Commercial

GAS HOLDER #4 OU2 (Continued) **S103908936**

Land use Vicinity Of Site: Industrial
Deed notif Present On Site: True
Restrictive Covenant Present: False
Restrictions: Affidavit for lead, mercury and arsenic in soil and arsenic in gw.
GW Pump and Treat Used at site: False
Quaternary Perched: False
Quaternary Water Table: False
Quaternary Confined: False
Cretaceous: False
Plattville: False
St. peter: False
Prairie Duchien: False
Jordan: False
Ironton/Galesville: False
Mt Simon Hinckley: False
Precambrian Undefferentiated: False
Other/Unknown Aquifier: False
Date Info Last Updated: 2000-09-19 00:00:00
Inst Control Info Updated: Not reported
Inst Control Filed Location: Not reported
SW Classification (Primary): Not reported
SW Classification (Secondary): Not reported
Miscellaneous: Not reported
SW Comments: Not reported

LIENS:
Facility Id: VP9910
Facility Type: Chem Mfg.
Program: VIC
File Loc: Archival Storage
Deed Notification: True
Environmental Covenant: False
Restrictive or Env Covenant Desc: Affidavit for lead, mercury and arsenic in soil and arsenic in gw.
Restrictive Covenant: False
IC Update: Not reported
IC Filing Loc: Not reported
Event Desc: Institutional Control Event
Start Date: Not reported
End Date: 08/15/2000
Add Info: Affidavit for lead, mercury and arsenic in soil arsenic in gw
Notes: Not reported

MN INSTITUTIONAL CONTROL:
Facility ID: VP9910
SEC Address: 29th Street East
Core Program Interest Id: 336337
Link Id: 4914
Facility Type: Chem Mfg.
Active: False
Pay Complete: False
MPCA Region: Metro
Size Acres: 2.5
HRS Score: 0
Enforcement Lead Agency: Not reported
Federal Defferal Plot: False

GAS HOLDER #4 OU2 (Continued) **S103908936**

Emergency:	False
Site Classification:	False
RD/RA:	False
RL/FS:	False
Fund financed:	False
NPL:	False
PLP:	False
Petroleum Brownfields Program:	False
District:	Metro
Program Reffered from:	MDA
Program Interest:	VIC
Physical Location:	Approximately three acre vacant lot located at the northwest quadrant of the intersection 29th Street East and 21st Avenue South in South Minneapolis. The site is part of the Hiawatha Corridor Redevelopment Project
Natural Source damage:	False
Clean up Cost:	Not reported
Indian Reservation:	False
Reserve Name:	Not reported
MPCA Owned Wells at site:	False
Created By:	K. Lukes
Date Created:	05/07/1998
Date Last Updated:	10/02/2000
Federal Facility:	False
Primary Funding Source:	Not reported
EPA Id:	Not reported
MPCA Id:	Not reported
Alpha Sort:	Not reported
Legal Distt:	61A
Congressional Distt:	5
Public Land Survey Method:	M
Map Scale For PLS Locational Data:	A
Township 2:	Not reported
Range:	Not reported
PLS Township Suffix:	W
section:	Not reported
PLS Qtr Section (160 Acres):	Not reported
PLS Qtr-Qtr Section (40 Acres):	Not reported
Pls Qtr-Qtr-Qtr Section (10 Acres):	Not reported
Pls Qtr-Qtr-Qtr-Qtr Secion (2.5 Acres):	Not reported
Quad:	1291
NAD Number:	83
Desc Of UTM Coord Pt:	Not reported
UTM Coord Pt Data Source:	Not reported
Org Providing UTM Coord Point Data:	Not reported
mpcapgmac:	Not reported
Utm Coord Pt Data Collection Method:	Not reported
Date Of Utm Coord Pt Data Collection:	Not reported
COL Date Qual:	Not reported
Map Scale:	Not reported
verifmeth:	Not reported
horizref:	Not reported
Utm Source:	2
Utm Method:	I1
Utm Scale:	A
Utm Accuracy:	Not reported
Utm East:	480801.84375

GAS HOLDER #4 OU2 (Continued) **S103908936**

Utm North:	4977467.5
Utm Zone:	15
Basin Code:	2
Major Watershed:	20
Minor Watershed:	Not reported
Public Land Survey Method 2:	Not reported
Map Scale For PLS Locational Data 2:	Not reported
Township 2:	Not reported
Range 2:	Not reported
PLS Township Suffix 2:	Not reported
Section 2:	Not reported
PLS Qtr Section (160 Acres) 2:	Not reported
PLS Qtr-Qtr Section (40 Acres) 2:	Not reported
PLS Qtr-Qtr Section (10 Acres) 2:	Not reported
PLS Qtr-Qtr Section (2.5 Acres) 2:	Not reported
Quad 2:	Not reported
File Location:	Archival Storage
VIC Application GIS:	False

Notes: Previous uses of the Site include a chemical and medical manufacturing facility, a foundry, a machine shop, a possible truck garage, and residences. Phase II Investigations conducted on the Site since 1994 indicate that shallow surface soil across much of the Site is contaminated with lead and arsenic. John A. Dalsin &Son, Inc. and Jadco Supply & Equipment LLP requested technical assistance and No Association and No Action Determinations for purchasing and developing the Site for operating a roofing business.

Contact Type:	Staff PL/PM (Project Leader/Project Manager)s
Company Name:	MPCA
Contact Address:	520 Lafayette Rd N
Contact Address 2:	Not reported
Contact City,St,Zip:	St. Paul, MN 551554194
Contact Province:	Not reported
Contact Country:	Not reported
Contact Postal code:	Not reported
Contact Phone:	(651) 757-3080
Contact Phone Ext:	Not reported
Contact Fax:	Not reported
Contact E-mail:	Not reported
Contact Cell Phone:	Not reported
Contact Information Last Updated:	2000-10-02 00:00:00
Misc Contact Info:	Not reported
Receive Invoice:	F
Staff Id Num:	3316

Contact Type:	Former Staff TA
Company Name:	MPCA
Contact Address:	520 Lafayette Rd N
Contact Address 2:	Not reported
Contact City,St,Zip:	St. Paul, MN 551554194
Contact Province:	Not reported
Contact Country:	Not reported
Contact Postal code:	Not reported
Contact Phone:	Not reported
Contact Phone Ext:	Not reported
Contact Fax:	Not reported
Contact E-mail:	Not reported
Contact Cell Phone:	Not reported

GAS HOLDER #4 OU2 (Continued) **S103908936**

Contact Information Last Updated:	1999-01-26 00:00:00
Misc Contact Info:	Not reported
Receive Invoice:	F
Staff Id Num:	3229

Contact Type:	VIC Letter Recipient
Company Name:	Jadco Supply and Equipment LLP
Contact Address:	2830 20th Ave. S.
Contact Address 2:	Not reported
Contact City,St,Zip:	Minneapolis, MN 55407
Contact Province:	Not reported
Contact Country:	Not reported
Contact Postal code:	Not reported
Contact Phone:	Not reported
Contact Phone Ext:	Not reported
Contact Fax:	Not reported
Contact E-mail:	Not reported
Contact Cell Phone:	Not reported
Contact Information Last Updated:	1998-12-01 00:00:00
Misc Contact Info:	Not reported
Receive Invoice:	F
Staff Id Num:	Not reported

Contact Type:	Legal Counsel
Company Name:	Dorsey & Whitney
Contact Address:	Not reported
Contact Address 2:	Not reported
Contact City,St,Zip:	MN
Contact Province:	Not reported
Contact Country:	Not reported
Contact Postal code:	Not reported
Contact Phone:	6123408729
Contact Phone Ext:	Not reported
Contact Fax:	Not reported
Contact E-mail:	Not reported
Contact Cell Phone:	Not reported
Contact Information Last Updated:	2000-10-02 00:00:00
Misc Contact Info:	Not reported
Receive Invoice:	F
Staff Id Num:	Not reported

Contaminant Id:	Lead
Contaminated Media:	Soil
Req Cleanup Concluded:	Not reported
Cleanup Lvl Measure Units:	mg/Kg
Basis For Req Cleanup Lvl:	Not reported
Max Residual Contamination:	1300
Date Info Last Updated:	1999-06-24 00:00:00

Contaminant Id:	Mercury
Contaminated Media:	Soil
Req Cleanup Concluded:	Not reported
Cleanup Lvl Measure Units:	mg/Kg
Basis For Req Cleanup Lvl:	Not reported
Max Residual Contamination:	1.5
Date Info Last Updated:	1999-06-24 00:00:00

GAS HOLDER #4 OU2 (Continued) **S103908936**

Facid:	VP9910
Event:	214
Additional Information:	Affidavit for lead, mercury and arsenic in soil arsenic in gw
Start Date:	Not reported
End Date:	2000-08-15 00:00:00
Planned Start Date:	Not reported
Planned End Date:	Not reported
Date Info Last Updated:	2000-09-19 00:00:00
Record Number:	9592

Facid:	VP9910
Event:	VIC Program Participation Dates (Start/End)
Additional Information:	None
Start Date:	1998-05-04 00:00:00
End Date:	2000-11-27 00:00:00
Planned Start Date:	Not reported
Planned End Date:	Not reported
Date Info Last Updated:	1998-05-07 00:00:00
Record Number:	4327

Facid:	VP9910
Event:	No Action Letter Sent
Additional Information:	MPCA and MDA issue No Action to John A. Dalsin and Son, Inc., Jadco Supply and Equipment, Hennepin County, and MCDA for lead, arsenic, and mercury contamination in soil. No Action letter was dated 7-27-98.
Start Date:	Not reported
End Date:	1998-08-03 00:00:00
Planned Start Date:	Not reported
Planned End Date:	Not reported
Date Info Last Updated:	2000-10-02 00:00:00
Record Number:	5281

Facid:	VP9910
Event:	Off-Site Source Determination Issued
Additional Information:	Off Site Source Determination issued by MDA to parties (Dalsin, Jadco, Hennepin County, and MCDA) on July 27, 1998 for a threatened relase of arsenic contamination in the groundwater from a neighboring site to the north.
Start Date:	Not reported
End Date:	1998-07-27 00:00:00
Planned Start Date:	Not reported
Planned End Date:	Not reported
Date Info Last Updated:	1998-08-07 00:00:00
Record Number:	5283

Facid:	VP9910
Event:	No Association Determination Issued
Additional Information:	NAD issued to Parties (Dalsin, Jadco, Hennepin County, and MCDA) for lead, arsenic, and mercury found in soil.
Start Date:	Not reported
End Date:	1998-08-03 00:00:00
Planned Start Date:	Not reported
Planned End Date:	Not reported
Date Info Last Updated:	2000-10-02 00:00:00
Record Number:	5282

Facid: VP9910

GAS HOLDER #4 OU2 (Continued) **S103908936**

GW Recepts Prot by Rem Actn:	Not reported
Ecological receptors present:	False
Type of ecological receptors:	Not reported
Acres of contaminated soil:	2
Volume of contaminated soil:	2500
Acres of surface water impacted:	Not reported
Acres of wetland impacted:	Not reported
Acres of sediment impacted:	Not reported
GW Plume Area Acres:	Not reported
Cleanup Conducted:	False
Acres of Contam Soil remediate:	2
Volume of Soil Cleaned:	Not reported
# Municipal wells contamd:	Not reported
# Dom wells contam:	Not reported
# People Impct SW intake contam:	Not reported
# Drums Revolved from site:	Not reported
Yr Soil Remediated:	Not reported
Acres of Soil w/ Restrict Access:	Not reported
Yr IC remedy complete:	Not reported
Yr GW remedy completed:	Not reported
Year GWIC completed:	Not reported
Acres of wetland of sediment remediated:	Not reported
Public financing:	False
Assurance help:	False
Land use Classfn At Site:	Commercial
Land use Vicinity Of Site:	Industrial
Deed notif Present On Site:	True
Restrictive Covenant Present:	False
Restrictions:	Affidavit for lead, mercury and arsenic in soil and arsenic in gw.
GW Pump and Treat Used at site:	False
Quaternary Perched:	False
Quaternary Water Table:	False
Quaternary Confined:	False
Cretaceous:	False
Plattville:	False
St. peter:	False
Prairie Duchien:	False
Jordan:	False
Ironton/Galesville:	False
Mt Simon Hinckley:	False
Precambrian Undefferentiated:	False
Other/Unknown Aquifier:	False
Date Info Last Updated:	2000-09-19 00:00:00
Inst Control Info Updated:	Not reported
Inst Control Filed Location:	Not reported
SW Classification (Primary):	Not reported
SW Classification (Secondary):	Not reported
Miscellaneous:	Not reported
SW Comments:	Not reported

MN Voluntary Investigation Cleanup Program:

Facility ID:	VP9910
Facility Type:	Chem Mfg.
Facility Address 2:	29th Street East
Core Program Interest Id:	336337
Link Id:	4914

GAS HOLDER #4 OU2 (Continued) **S103908936**

Active:	False
Pay Complete:	False
MPCA Region:	Metro
Size Acres:	2.5
HRS Score:	0
Enforcement Lead Agency:	Not reported
Federal Defferal Plot:	False
Petroleum Brownfields Prog?:	False
Emergency:	False
Site Classification:	False
RD/RA:	False
RL/FS:	False
Fund financed:	False
Npl:	False
Plp:	False
District:	Metro
Program Reffered from:	MDA
Program Interest:	VIC
Physical Location:	Approximately three acre vacant lot located at the northwest quadrant of the intersection 29th Street East and 21st Avenue South in South Minneapolis. The site is part of the Hiawatha Corridor Redevelopment Project
Natural Source damage:	False
Clean up Cost:	Not reported
Indian Reservation:	False
Reservation Name:	Not reported
MPCA Owned Wells at site:	False
Created By:	K. Lukes
Date Created:	05/07/1998
Date Last Updated:	10/02/2000
Federal Facility:	False
Primary Funding Source:	Not reported
EPA Id:	Not reported
MPCA Id:	Not reported
Alpha Sort:	Not reported
Legal Distt:	61A
Congressional Dist:	5
Scale Of Map Used Pls Loc Data:	A
Township:	Not reported
Range:	Not reported
Range East West:	W
Section:	Not reported
Pls Qtr Section (160 Acres):	Not reported
Pls Qtr Qtr Section (40 Acres):	Not reported
Pls Qtr-Qtr-Qtr Section (10 Acres):	Not reported
Pls Qtr-Qtr-Qtr-Qtr Section (2.5 Acres):	Not reported
Quad:	1291
NAD Number:	83
Desc Of UTM Coord Pt:	Not reported
UTM Coord Pt Data Source:	Not reported
Org Providing The UTM Coord Point Data:	Not reported
Method For Loc Public Land Survey:	M
Method Of Utm Coord Pt Data Collection:	Not reported
Date Of Utm Coord Pt Data Collection:	Not reported
COL Date Qual:	Not reported
Map Scale:	Not reported
Verification Method:	Not reported

GAS HOLDER #4 OU2 (Continued) **S103908936**

horizref:	Not reported
Utm Source:	2
Utm Method:	I1
Utm Scale:	A
Utm Accuracy:	Not reported
Utm East:	480801.84375
Utm North:	4977467.5
Utm Zone:	15
Basin Code:	2
Major Watershed:	20
Major Watershed:	Not reported
Method For Loc Public Land Survey:	Not reported
Scale Of Map Used Pls Loc Data:	Not reported
Township 2:	Not reported
Range 2:	Not reported
Range East West:	Not reported
Section 2:	Not reported
Pls Qtr Section (160 Acres) 2:	Not reported
Pls Qtr Qtr Section (40 Acres)2:	Not reported
Pls Qtr Qtr Qtr Section (10 Acres)2:	Not reported
Pls Qtr Qtr Qtr Qtr Section (2.5 Acres) 2:	Not reported
Quad 2:	Not reported
File Location:	Archival Storage
GIS Application GIS:	False

Notes: Previous uses of the Site include a chemical and medical manufacturing facility, a foundry, a machine shop, a possible truck garage, and residences. Phase II Investigations conducted on the Site since 1994 indicate that shallow surface soil across much of the Site is contaminated with lead and arsenic. John A. Dalsin &Son, Inc. and Jadco Supply & Equipment LLP requested technical assistance and No Association and No Action Determinations for purchasing and developing the Site for operating a roofing business.

Contact Type:	Staff PL/PM (Project Leader/Project Manager)s
Company Name:	MPCA
Contact Address:	520 Lafayette Rd N
Contact Address 2:	Not reported
Contact City,St,Zip:	St. Paul, MN 551554194
Contact Province:	Not reported
Contact Country:	Not reported
Contact Postal code:	Not reported
Contact Phone:	(651) 757-3080
Contact Phone Ext:	Not reported
Contact Fax:	Not reported
Contact E-mail:	Not reported
Contact Cell Phone:	Not reported
Contact Information Last Updated:	2000-10-02 00:00:00
Misc Contact Info:	Not reported
Receive Invoice:	F
Staff Id Num:	3316

Contact Type:	Former Staff TA
Company Name:	MPCA
Contact Address:	520 Lafayette Rd N
Contact Address 2:	Not reported
Contact City,St,Zip:	St. Paul, MN 551554194
Contact Province:	Not reported
Contact Country:	Not reported

GAS HOLDER #4 OU2 (Continued) **S103908936**

Contact Postal code:	Not reported
Contact Phone:	Not reported
Contact Phone Ext:	Not reported
Contact Fax:	Not reported
Contact E-mail:	Not reported
Contact Cell Phone:	Not reported
Contact Information Last Updated:	1999-01-26 00:00:00
Misc Contact Info:	Not reported
Receive Invoice:	F
Staff Id Num:	3229

Contact Type:	VIC Letter Recipient
Company Name:	Jadco Supply and Equipment LLP
Contact Address:	2830 20th Ave. S.
Contact Address 2:	Not reported
Contact City,St,Zip:	Minneapolis, MN 55407
Contact Province:	Not reported
Contact Country:	Not reported
Contact Postal code:	Not reported
Contact Phone:	Not reported
Contact Phone Ext:	Not reported
Contact Fax:	Not reported
Contact E-mail:	Not reported
Contact Cell Phone:	Not reported
Contact Information Last Updated:	1998-12-01 00:00:00
Misc Contact Info:	Not reported
Receive Invoice:	F
Staff Id Num:	Not reported

Contact Type:	Legal Counsel
Company Name:	Dorsey & Whitney
Contact Address:	Not reported
Contact Address 2:	Not reported
Contact City,St,Zip:	MN
Contact Province:	Not reported
Contact Country:	Not reported
Contact Postal code:	Not reported
Contact Phone:	6123408729
Contact Phone Ext:	Not reported
Contact Fax:	Not reported
Contact E-mail:	Not reported
Contact Cell Phone:	Not reported
Contact Information Last Updated:	2000-10-02 00:00:00
Misc Contact Info:	Not reported
Receive Invoice:	F
Staff Id Num:	Not reported

Contaminant Id:	Lead
Contaminated Media:	Soil
Req Cleanup Concluded:	Not reported
Cleanup Lvl Measure Units:	mg/Kg
Basis For Req Cleanup Lvl:	Not reported
Max Residual Contamination:	1300
Date Info Last Updated:	1999-06-24 00:00:00

Contaminant Id:	Mercury
Contaminated Media:	Soil

GAS HOLDER #4 OU2 (Continued) **S103908936**

Req Cleanup Concluded:	Not reported
Cleanup Lvl Measure Units:	mg/Kg
Basis For Req Cleanup Lvl:	Not reported
Max Residual Contamination:	1.5
Date Info Last Updated:	1999-06-24 00:00:00

Facid:	VP9910
Event:	214
Additional Information:	Affidavit for lead, mercury and arsenic in soil arsenic in gw
Start Date:	Not reported
End Date:	2000-08-15 00:00:00
Planned Start Date:	Not reported
Planned End Date:	Not reported
Date Info Last Updated:	2000-09-19 00:00:00
Record Number:	9592

Facid:	VP9910
Event:	VIC Program Participation Dates (Start/End)
Additional Information:	None
Start Date:	1998-05-04 00:00:00
End Date:	2000-11-27 00:00:00
Planned Start Date:	Not reported
Planned End Date:	Not reported
Date Info Last Updated:	1998-05-07 00:00:00
Record Number:	4327

Facid:	VP9910
Event:	No Action Letter Sent
Additional Information:	MPCA and MDA issue No Action to John A. Dalsin and Son, Inc., Jadco Supply and Equipment, Hennepin County, and MCDA for lead, arsenic, and mercury contamination in soil. No Action letter was dated 7-27-98.
Start Date:	Not reported
End Date:	1998-08-03 00:00:00
Planned Start Date:	Not reported
Planned End Date:	Not reported
Date Info Last Updated:	2000-10-02 00:00:00
Record Number:	5281

Facid:	VP9910
Event:	Off-Site Source Determination Issued
Additional Information:	Off Site Source Determination issued by MDA to parties (Dalsin, Jadco, Hennepin County, and MCDA) on July 27, 1998 for a threatened relase of arsenic contamination in the groundwater from a neighboring site to the north.
Start Date:	Not reported
End Date:	1998-07-27 00:00:00
Planned Start Date:	Not reported
Planned End Date:	Not reported
Date Info Last Updated:	1998-08-07 00:00:00
Record Number:	5283

Facid:	VP9910
Event:	No Association Determination Issued
Additional Information:	NAD issued to Parties (Dalsin, Jadco, Hennepin County, and MCDA) for lead, arsenic, and mercury found in soil.
Start Date:	Not reported
End Date:	1998-08-03 00:00:00

GAS HOLDER #4 OU2 (Continued) **S103908936**

Planned Start Date:	Not reported
Planned End Date:	Not reported
Date Info Last Updated:	2000-10-02 00:00:00
Record Number:	5282

Facid:	VP9910
GW Recepts Prot by Rem Actn:	Not reported
Ecological receptors present:	False
Type of ecological receptors:	Not reported
Acres of contaminated soil:	2
Volume of contaminated soil:	2500
Acres of surface water impacted:	Not reported
Acres of wetland impacted:	Not reported
Acres of sediment impacted:	Not reported
GW Plume Area Acres:	Not reported
Cleanup Conducted:	False
Acres of Contam Soil remediate:	2
Volume of Soil Cleaned:	Not reported
# Municipal wells contamd:	Not reported
# Dom wells contam:	Not reported
# People Impct SW intake contam:	Not reported
# Drums Revolved from site:	Not reported
Yr Soil Remediated:	Not reported
Acres of Soil w/ Restrict Access:	Not reported
Yr IC remedy complete:	Not reported
Yr GW remedy completed:	Not reported
Year GWIC completed:	Not reported
Acres of wetland of sediment remediated:	Not reported
Public financing:	False
Assurance help:	False
Land use Classfn At Site:	Commercial
Land use Vicinity Of Site:	Industrial
Deed notif Present On Site:	True
Restrictive Covenant Present:	False

Restrictions: Affidavit for lead, mercury and arsenic in soil and arsenic in gw.

GW Pump and Treat Used at site:	False
Quaternary Perched:	False
Quaternary Water Table:	False
Quaternary Confined:	False
Cretaceous:	False
Plattville:	False
St. peter:	False
Prairie Duchien:	False
Jordan:	False
Ironton/Galesville:	False
Mt Simon Hinckley:	False
Precambrian Undefferentiated:	False
Other/Unknown Aquifier:	False
Date Info Last Updated:	2000-09-19 00:00:00
Inst Control Info Updated:	Not reported
Inst Control Filed Location:	Not reported
SW Classification (Primary):	Not reported
SW Classification (Secondary):	Not reported

Miscellaneous: Not reported

SW Comments:	Not reported

GAS HOLDER #4 OU2 (Continued) **S103908936**

Facility ID:	VP10370
Facility Type:	Mfg. Gas Plant
Facility Address 2:	First Street
Core Program Interest Id:	336389
Link Id:	4962
Active:	False
Pay Complete:	False
MPCA Region:	Metro
Size Acres:	6
HRS Score:	0
Enforcement Lead Agency:	Not reported
Federal Defferal Plot:	False
Petroleum Brownfields Prog?:	False
Emergency:	False
Site Classification:	False
RD/RA:	False
RL/FS:	False
Fund financed:	False
Npl:	False
Plp:	False
District:	Metro
Program Reffered from:	Not reported
Program Interest:	VIC
Physical Location:	North of Second Street and east of 19th St. on the University of Minnesota ballfield
Natural Source damage:	False
Clean up Cost:	Not reported
Indian Reservation:	False
Reservation Name:	Not reported
MPCA Owned Wells at site:	False
Created By:	K. Lukes
Date Created:	08/25/1998
Date Last Updated:	04/13/2010
Federal Facility:	False
Primary Funding Source:	Not reported
EPA Id:	Not reported
MPCA Id:	Not reported
Alpha Sort:	Not reported
Legal Distt:	59B
Congressional Dist:	5
Scale Of Map Used Pls Loc Data:	A
Township:	Not reported
Range:	Not reported
Range East West:	W
Section:	Not reported
Pls Qtr Section (160 Acres):	Not reported
Pls Qtr Qtr Section (40 Acres):	Not reported
Pls Qtr-Qtr-Qtr Section (10 Acres):	Not reported
Pls Qtr-Qtr-Qtr-Qtr Section (2.5 Acres):	Not reported
Quad:	1291
NAD Number:	83
Desc Of UTM Coord Pt:	Not reported
UTM Coord Pt Data Source:	Not reported
Org Providing The UTM Coord Point Data:	Not reported
Method For Loc Public Land Survey:	M
Method Of Utm Coord Pt Data Collection:	Not reported
Date Of Utm Coord Pt Data Collection:	Not reported

GAS HOLDER #4 OU2 (Continued) **S103908936**

COL Date Qual:	Not reported
Map Scale:	Not reported
Verification Method:	Not reported
horizref:	Not reported
Utm Source:	2
Utm Method:	I1
Utm Scale:	A
Utm Accuracy:	Not reported
Utm East:	480754.6875
Utm North:	4980276.5
Utm Zone:	15
Basin Code:	2
Major Watershed:	20
Major Watershed:	Not reported
Method For Loc Public Land Survey:	Not reported
Scale Of Map Used Pls Loc Data:	Not reported
Township 2:	Not reported
Range 2:	Not reported
Range East West:	Not reported
Section 2:	Not reported
Pls Qtr Section (160 Acres) 2:	Not reported
Pls Qtr Qtr Section (40 Acres)2:	Not reported
Pls Qtr Qtr Qtr Section (10 Acres)2:	Not reported
Pls Qtr Qtr Qtr Qtr Section (2.5 Acres) 2:	Not reported
Quad 2:	Not reported
File Location:	Archival Storage
GIS Application GIS:	False
Notes:	OU1 is the coal tar release from the gasholder
Contact Type:	Voluntary Party
Company Name:	Reliant Energy Company
Contact Address:	PO Box 1165
Contact Address 2:	Not reported
Contact City,St,Zip:	Minneapolis, MN 55440
Contact Province:	Not reported
Contact Country:	Not reported
Contact Postal code:	Not reported
Contact Phone:	6128618698
Contact Phone Ext:	Not reported
Contact Fax:	Not reported
Contact E-mail:	AMMONSO@minnegasco.com
Contact Cell Phone:	Not reported
Contact Information Last Updated:	1999-11-08 00:00:00
Misc Contact Info:	Not reported
Receive Invoice:	T
Staff Id Num:	Not reported

Contact Type:	Consultant
Company Name:	Conestoga Rovers Associates
Contact Address:	651 Colby Drive
Contact Address 2:	Not reported
Contact City,St,Zip:	Waterloo
Contact Province:	Ontario
Contact Country:	Canada
Contact Postal code:	N2V 1C2
Contact Phone:	5197253313
Contact Phone Ext:	Not reported
Contact Fax:	5197251394

GAS HOLDER #4 OU2 (Continued) **S103908936**

Contact E-mail:	AVANNORMAN@ROVERS.COM
Contact Cell Phone:	Not reported
Contact Information Last Updated:	1999-05-28 00:00:00
Misc Contact Info:	Not reported
Receive Invoice:	F
Staff Id Num:	Not reported

Contact Type:	Former Staff Project Leader/Project Manager
Company Name:	MPCA
Contact Address:	520 Lafayette Rd N
Contact Address 2:	Not reported
Contact City,St,Zip:	St. Paul, MN 551554194
Contact Province:	Not reported
Contact Country:	Not reported
Contact Postal code:	Not reported
Contact Phone:	(651) 757-7297
Contact Phone Ext:	Not reported
Contact Fax:	Not reported
Contact E-mail:	Not reported
Contact Cell Phone:	Not reported
Contact Information Last Updated:	2001-01-12 00:00:00
Misc Contact Info:	Not reported
Receive Invoice:	F
Staff Id Num:	3387

Contact Type:	Former Staff TA
Company Name:	MPCA
Contact Address:	520 Lafayette Rd N
Contact Address 2:	Not reported
Contact City,St,Zip:	St. Paul, MN 551554194
Contact Province:	Not reported
Contact Country:	Not reported
Contact Postal code:	Not reported
Contact Phone:	(651) 757-8572
Contact Phone Ext:	Not reported
Contact Fax:	6512969707
Contact E-mail:	lynne.grigor@state.mn.us
Contact Cell Phone:	Not reported
Contact Information Last Updated:	2001-01-12 00:00:00
Misc Contact Info:	Not reported
Receive Invoice:	F
Staff Id Num:	3255

Contact Type:	Staff PL/PM (Project Leader/Project Manager)s
Company Name:	MPCA
Contact Address:	520 Lafayette Rd N
Contact Address 2:	Not reported
Contact City,St,Zip:	St. Paul, MN 551554194
Contact Province:	Not reported
Contact Country:	Not reported
Contact Postal code:	Not reported
Contact Phone:	(651) 757-7717
Contact Phone Ext:	Not reported
Contact Fax:	Not reported
Contact E-mail:	Not reported
Contact Cell Phone:	Not reported
Contact Information Last Updated:	2001-03-20 00:00:00

GAS HOLDER #4 OU2 (Continued) **S103908936**

Misc Contact Info:	Not reported
Receive Invoice:	F
Staff Id Num:	3397

Contact Type:	fta
Company Name:	MPCA
Contact Address:	520 Lafayette Rd N
Contact Address 2:	Not reported
Contact City,St,Zip:	St. Paul, MN 551554194
Contact Province:	Not reported
Contact Country:	Not reported
Contact Postal code:	Not reported
Contact Phone:	(651) 757-7827
Contact Phone Ext:	Not reported
Contact Fax:	Not reported
Contact E-mail:	Not reported
Contact Cell Phone:	Not reported
Contact Information Last Updated:	2001-03-20 00:00:00
Misc Contact Info:	Not reported
Receive Invoice:	F
Staff Id Num:	3209

Contact Type:	City Government Office
Company Name:	Minneapolis City Council
Contact Address:	Not reported
Contact Address 2:	Not reported
Contact City,St,Zip:	MN
Contact Province:	Not reported
Contact Country:	Not reported
Contact Postal code:	Not reported
Contact Phone:	6126733142
Contact Phone Ext:	Not reported
Contact Fax:	Not reported
Contact E-mail:	patricia.kelly@ci.minneapolis.mn.us
Contact Cell Phone:	Not reported
Contact Information Last Updated:	2000-10-17 00:00:00
Misc Contact Info:	Not reported
Receive Invoice:	F
Staff Id Num:	Not reported

Contact Type:	Citizen/Interested Party
Company Name:	University of Minnesota
Contact Address:	W140 Boynton Health Service
Contact Address 2:	410 Church Street SE
Contact City,St,Zip:	MN
Contact Province:	Not reported
Contact Country:	Not reported
Contact Postal code:	Not reported
Contact Phone:	6126263595
Contact Phone Ext:	Not reported
Contact Fax:	6126241949
Contact E-mail:	Not reported
Contact Cell Phone:	Not reported
Contact Information Last Updated:	2000-10-30 00:00:00
Misc Contact Info:	Not reported
Receive Invoice:	F
Staff Id Num:	Not reported

GAS HOLDER #4 OU2 (Continued) **S103908936**

Contact Type:	Legal Counsel
Company Name:	The Environmental Law Group Ltd.
Contact Address:	East Bridge at Riverplace Suite 114
Contact Address 2:	10 Second St. NE
Contact City,St,Zip:	Minneapolis, MN 55413
Contact Province:	Not reported
Contact Country:	Not reported
Contact Postal code:	Not reported
Contact Phone:	6123783700
Contact Phone Ext:	Not reported
Contact Fax:	6123783737
Contact E-mail:	Not reported
Contact Cell Phone:	Not reported
Contact Information Last Updated:	2000-11-17 00:00:00
Misc Contact Info:	Not reported
Receive Invoice:	F
Staff Id Num:	Not reported

Contact Type:	Staff PIO (Public Information)
Company Name:	MPCA
Contact Address:	520 Lafayette Rd N
Contact Address 2:	Not reported
Contact City,St,Zip:	St. Paul, MN 551554194
Contact Province:	Not reported
Contact Country:	Not reported
Contact Postal code:	Not reported
Contact Phone:	(651) 757-6515
Contact Phone Ext:	Not reported
Contact Fax:	Not reported
Contact E-mail:	Not reported
Contact Cell Phone:	Not reported
Contact Information Last Updated:	2000-11-21 00:00:00
Misc Contact Info:	Not reported
Receive Invoice:	F
Staff Id Num:	2398

Contact Type:	Former Staff PIO
Company Name:	MPCA
Contact Address:	520 Lafayette Rd N
Contact Address 2:	Not reported
Contact City,St,Zip:	St. Paul, MN 551554194
Contact Province:	Not reported
Contact Country:	Not reported
Contact Postal code:	Not reported
Contact Phone:	(651) 757-7769
Contact Phone Ext:	Not reported
Contact Fax:	Not reported
Contact E-mail:	Not reported
Contact Cell Phone:	Not reported
Contact Information Last Updated:	2000-11-21 00:00:00
Misc Contact Info:	Not reported
Receive Invoice:	F
Staff Id Num:	2411

Contact Type:	Former Staff PIO
Company Name:	MPCA
Contact Address:	520 Lafayette Rd N

GAS HOLDER #4 OU2 (Continued) **S103908936**

Contact Address 2:	Not reported
Contact City,St,Zip:	St. Paul, MN 551554194
Contact Province:	Not reported
Contact Country:	Not reported
Contact Postal code:	Not reported
Contact Phone:	(651) 757-8294
Contact Phone Ext:	Not reported
Contact Fax:	Not reported
Contact E-mail:	Not reported
Contact Cell Phone:	Not reported
Contact Information Last Updated:	2000-11-21 00:00:00
Misc Contact Info:	Not reported
Receive Invoice:	F
Staff Id Num:	Not reported

Contact Type:	Former Staff PIO
Company Name:	MPCA
Contact Address:	520 Lafayette Rd N
Contact Address 2:	Not reported
Contact City,St,Zip:	St. Paul, MN 551554194
Contact Province:	Not reported
Contact Country:	Not reported
Contact Postal code:	Not reported
Contact Phone:	(651) 757-7768
Contact Phone Ext:	Not reported
Contact Fax:	Not reported
Contact E-mail:	Not reported
Contact Cell Phone:	Not reported
Contact Information Last Updated:	2000-11-21 00:00:00
Misc Contact Info:	Not reported
Receive Invoice:	F
Staff Id Num:	2395

Contact Type:	Consultant
Company Name:	Conestoga-Rovers Associates
Contact Address:	Not reported
Contact Address 2:	Not reported
Contact City,St,Zip:	MN
Contact Province:	Not reported
Contact Country:	Not reported
Contact Postal code:	Not reported
Contact Phone:	6516390913
Contact Phone Ext:	Not reported
Contact Fax:	Not reported
Contact E-mail:	Not reported
Contact Cell Phone:	Not reported
Contact Information Last Updated:	1999-01-25 00:00:00
Misc Contact Info:	Not reported
Receive Invoice:	F
Staff Id Num:	Not reported

Contact Type:	Legal Counsel
Company Name:	Unocal
Contact Address:	Barrington Road, Suite 500
Contact Address 2:	Not reported
Contact City,St,Zip:	Hoffman Estates, Il 60195
Contact Province:	Not reported

GAS HOLDER #4 OU2 (Continued) **S103908936**

Contact Country:	Not reported
Contact Postal code:	Not reported
Contact Phone:	8473106823
Contact Phone Ext:	Not reported
Contact Fax:	8473106893
Contact E-mail:	Not reported
Contact Cell Phone:	Not reported
Contact Information Last Updated:	1999-03-03 00:00:00
Misc Contact Info:	Not reported
Receive Invoice:	F
Staff Id Num:	Not reported

Contact Type:	Consultant
Company Name:	Peer Engineering, Inc.
Contact Address:	7710 Computer Avenue, Suite 101
Contact Address 2:	Not reported
Contact City,St,Zip:	Minneapolis, MN 55435
Contact Province:	Not reported
Contact Country:	Not reported
Contact Postal code:	Not reported
Contact Phone:	6128313341
Contact Phone Ext:	Not reported
Contact Fax:	6128314552
Contact E-mail:	Not reported
Contact Cell Phone:	Not reported
Contact Information Last Updated:	1999-01-28 00:00:00
Misc Contact Info:	Not reported
Receive Invoice:	F
Staff Id Num:	Not reported

Contact Type:	Legal Counsel
Company Name:	Minnegasco
Contact Address:	West Linden Avenue
Contact Address 2:	Not reported
Contact City,St,Zip:	Minneapolis, MN 55402
Contact Province:	Not reported
Contact Country:	Not reported
Contact Postal code:	Not reported
Contact Phone:	6123214807
Contact Phone Ext:	Not reported
Contact Fax:	6123214699
Contact E-mail:	mecramd@minnegasco.com
Contact Cell Phone:	Not reported
Contact Information Last Updated:	2001-01-09 00:00:00
Misc Contact Info:	Not reported
Receive Invoice:	F
Staff Id Num:	Not reported

Contact Type:	Consultant
Company Name:	Arcadis, Geraghty & Miller
Contact Address:	105 Fifth Avenue, Suite 350
Contact Address 2:	Not reported
Contact City,St,Zip:	Minneapolis, MN 55401
Contact Province:	Not reported
Contact Country:	Not reported
Contact Postal code:	Not reported
Contact Phone:	6123399434

GAS HOLDER #4 OU2 (Continued) **S103908936**

Contact Phone Ext:	Not reported
Contact Fax:	6123364538
Contact E-mail:	slapham@gmgw.com
Contact Cell Phone:	Not reported
Contact Information Last Updated:	1999-01-28 00:00:00
Misc Contact Info:	Not reported
Receive Invoice:	F
Staff Id Num:	Not reported

Contact Type:	Legal Counsel
Company Name:	Unocal
Contact Address:	Barrington Road, Suite 500
Contact Address 2:	Not reported
Contact City,St,Zip:	Hoffman estates, IL 60195
Contact Province:	Not reported
Contact Country:	Not reported
Contact Postal code:	Not reported
Contact Phone:	8473106818
Contact Phone Ext:	Not reported
Contact Fax:	8473106894
Contact E-mail:	ihague@unocal.com
Contact Cell Phone:	Not reported
Contact Information Last Updated:	1999-03-03 00:00:00
Misc Contact Info:	Not reported
Receive Invoice:	F
Staff Id Num:	Not reported

Contact Type:	Citizen/Interested Party
Company Name:	Unocal
Contact Address:	Barrington Road, Suite 500
Contact Address 2:	Not reported
Contact City,St,Zip:	Hoffman Estates, IL 601956809
Contact Province:	Not reported
Contact Country:	Not reported
Contact Postal code:	Not reported
Contact Phone:	8473106809
Contact Phone Ext:	Not reported
Contact Fax:	8473106890
Contact E-mail:	Not reported
Contact Cell Phone:	Not reported
Contact Information Last Updated:	1999-03-03 00:00:00
Misc Contact Info:	Not reported
Receive Invoice:	F
Staff Id Num:	Not reported

Contact Type:	Consultant
Company Name:	Unocal
Contact Address:	2300 Barrington Road, Suite 500
Contact Address 2:	Not reported
Contact City,St,Zip:	Hoffman Estates, il 60195
Contact Province:	Not reported
Contact Country:	Not reported
Contact Postal code:	Not reported
Contact Phone:	8473106803
Contact Phone Ext:	Not reported
Contact Fax:	8473106890
Contact E-mail:	Not reported

GAS HOLDER #4 OU2 (Continued) **S103908936**

Contact Cell Phone:	Not reported
Contact Information Last Updated:	1999-03-03 00:00:00
Misc Contact Info:	Not reported
Receive Invoice:	F
Staff Id Num:	Not reported

Contact Type:	Legal Counsel
Company Name:	Oppenheimer, Wolff & Donnelly
Contact Address:	1350 Eye Street NW
Contact Address 2:	Suite 200
Contact City,St,Zip:	Washington, DC 20005
Contact Province:	Not reported
Contact Country:	Not reported
Contact Postal code:	Not reported
Contact Phone:	2023128422
Contact Phone Ext:	Not reported
Contact Fax:	Not reported
Contact E-mail:	Not reported
Contact Cell Phone:	Not reported
Contact Information Last Updated:	1999-12-02 00:00:00
Misc Contact Info:	Not reported
Receive Invoice:	F
Staff Id Num:	Not reported

Contact Type:	County Government Office
Company Name:	Hennepin Co. Environmental Mgmt.
Contact Address:	North 5th St.
Contact Address 2:	Not reported
Contact City,St,Zip:	Minneapolis, MN 554011309
Contact Province:	Not reported
Contact Country:	Not reported
Contact Postal code:	Not reported
Contact Phone:	6123485714
Contact Phone Ext:	Not reported
Contact Fax:	6123488532
Contact E-mail:	david.jaeger@co.hennepin.mn.us
Contact Cell Phone:	Not reported
Contact Information Last Updated:	1999-02-04 00:00:00
Misc Contact Info:	Not reported
Receive Invoice:	F
Staff Id Num:	Not reported

Contact Type:	Legal Counsel
Company Name:	Jones, Day, Reavis & Pogue
Contact Address:	West Wacker
Contact Address 2:	Not reported
Contact City,St,Zip:	Chicago, IL 606011692
Contact Province:	Not reported
Contact Country:	Not reported
Contact Postal code:	Not reported
Contact Phone:	3127823939
Contact Phone Ext:	Not reported
Contact Fax:	3127828585
Contact E-mail:	PAULTRUXIN@JONESDAY.COM
Contact Cell Phone:	Not reported
Contact Information Last Updated:	1999-05-28 00:00:00
Misc Contact Info:	Not reported

GAS HOLDER #4 OU2 (Continued) **S103908936**

Receive Invoice:	F
Staff Id Num:	Not reported

Contact Type:	Legal Counsel
Company Name:	Faegre & Benson LLP
Contact Address:	2200 Norwest Center
Contact Address 2:	90 South Seventh Street
Contact City,St,Zip:	Minneapolis, MN 554023901
Contact Province:	Not reported
Contact Country:	Not reported
Contact Postal code:	Not reported
Contact Phone:	6123363266
Contact Phone Ext:	Not reported
Contact Fax:	6123363026
Contact E-mail:	dehrich@faegre.com
Contact Cell Phone:	Not reported
Contact Information Last Updated:	1999-10-14 00:00:00
Misc Contact Info:	Not reported
Receive Invoice:	F
Staff Id Num:	Not reported

Contact Type:	Citizen/Interested Party
Company Name:	Not reported
Contact Address:	Not reported
Contact Address 2:	Not reported
Contact City,St,Zip:	MN
Contact Province:	Not reported
Contact Country:	Not reported
Contact Postal code:	Not reported
Contact Phone:	6123385342
Contact Phone Ext:	Not reported
Contact Fax:	Not reported
Contact E-mail:	Not reported
Contact Cell Phone:	Not reported
Contact Information Last Updated:	2000-10-04 00:00:00
Misc Contact Info:	Not reported
Receive Invoice:	F
Staff Id Num:	Not reported

Contact Type:	City Government Office
Company Name:	Minneapolis City Council
Contact Address:	Not reported
Contact Address 2:	Not reported
Contact City,St,Zip:	MN
Contact Province:	Not reported
Contact Country:	Not reported
Contact Postal code:	Not reported
Contact Phone:	6126732202
Contact Phone Ext:	Not reported
Contact Fax:	Not reported
Contact E-mail:	Not reported
Contact Cell Phone:	Not reported
Contact Information Last Updated:	2000-04-10 00:00:00
Misc Contact Info:	Not reported
Receive Invoice:	F
Staff Id Num:	Not reported

GAS HOLDER #4 OU2 (Continued) **S103908936**

Contact Type:	Owner
Company Name:	Reliant Energy Minnegasco
Contact Address:	501 West 61st Street
Contact Address 2:	Not reported
Contact City,St,Zip:	Minneapolis, MN 55419
Contact Province:	Not reported
Contact Country:	Not reported
Contact Postal code:	Not reported
Contact Phone:	6128618670
Contact Phone Ext:	Not reported
Contact Fax:	6128618699
Contact E-mail:	gdmiller@minnegasco.com
Contact Cell Phone:	Not reported
Contact Information Last Updated:	2002-04-16 00:00:00
Misc Contact Info:	Not reported
Receive Invoice:	F
Staff Id Num:	Not reported

Contaminant Id:	Total Carcinogenic PAHs
Contaminated Media:	Soil
Req Cleanup Concluded:	Not reported
Cleanup Lvl Measure Units:	Not reported
Basis For Req Cleanup Lvl:	Not reported
Max Residual Contamination:	Not reported
Date Info Last Updated:	1999-05-28 00:00:00

Contaminant Id:	Total PAHs
Contaminated Media:	Soil
Req Cleanup Concluded:	Not reported
Cleanup Lvl Measure Units:	Not reported
Basis For Req Cleanup Lvl:	Not reported
Max Residual Contamination:	Not reported
Date Info Last Updated:	1999-05-28 00:00:00

Contaminant Id:	Total Carcinogenic PAHs
Contaminated Media:	Ground Water
Req Cleanup Concluded:	Not reported
Cleanup Lvl Measure Units:	Not reported
Basis For Req Cleanup Lvl:	Not reported
Max Residual Contamination:	Not reported
Date Info Last Updated:	1999-05-28 00:00:00

Contaminant Id:	Total PAHs
Contaminated Media:	Ground Water
Req Cleanup Concluded:	Not reported
Cleanup Lvl Measure Units:	Not reported
Basis For Req Cleanup Lvl:	Not reported
Max Residual Contamination:	Not reported
Date Info Last Updated:	1999-05-28 00:00:00

Facid:	VP10370
Event:	142
Additional Information:	Geoprobe sampling along Miss. River. Work done by MPCA.
Start Date:	2001-12-04 00:00:00
End Date:	2001-12-05 00:00:00
Planned Start Date:	Not reported
Planned End Date:	Not reported

GAS HOLDER #4 OU2 (Continued) **S103908936**

Date Info Last Updated: 2002-03-13 00:00:00
Record Number: 13478

Facid: VP10370
Event: 148
Additional Information: West Bank Public Meeting
Start Date: Not reported
End Date: 1999-02-08 00:00:00
Planned Start Date: Not reported
Planned End Date: Not reported
Date Info Last Updated: 2000-07-28 00:00:00
Record Number: 9347

Facid: VP10370
Event: 148
Additional Information: West Bank Community Meeting - Site status update
Start Date: Not reported
End Date: 2000-07-28 00:00:00
Planned Start Date: Not reported
Planned End Date: Not reported
Date Info Last Updated: 2000-07-28 00:00:00
Record Number: 9340

Facid: VP10370
Event: 148
Additional Information: West Bank Public Meeting
Start Date: Not reported
End Date: 2000-03-14 00:00:00
Planned Start Date: Not reported
Planned End Date: Not reported
Date Info Last Updated: 2000-07-28 00:00:00
Record Number: 9342

Facid: VP10370
Event: 148
Additional Information: West Bank Public Meeting
Start Date: Not reported
End Date: 1998-12-07 00:00:00
Planned Start Date: Not reported
Planned End Date: Not reported
Date Info Last Updated: 2000-07-28 00:00:00
Record Number: 9343

Facid: VP10370
Event: 148
Additional Information: West Bank Public Meeting
Start Date: Not reported
End Date: 1998-10-16 00:00:00
Planned Start Date: Not reported
Planned End Date: Not reported
Date Info Last Updated: 2000-07-28 00:00:00
Record Number: 9344

Facid: VP10370
Event: 148
Additional Information: West Bank Public Meeting
Start Date: Not reported

GAS HOLDER #4 OU2 (Continued) **S103908936**

End Date:	1998-09-16 00:00:00
Planned Start Date:	Not reported
Planned End Date:	Not reported
Date Info Last Updated:	2000-07-28 00:00:00
Record Number:	9345

Facid:	VP10370
Event:	148
Additional Information:	West Bank Public Meeting
Start Date:	Not reported
End Date:	1998-09-03 00:00:00
Planned Start Date:	Not reported
Planned End Date:	Not reported
Date Info Last Updated:	2000-07-28 00:00:00
Record Number:	9346

Facid:	VP10370
Event:	148
Additional Information:	West Bank Community Meeting
Start Date:	Not reported
End Date:	2000-10-10 00:00:00
Planned Start Date:	Not reported
Planned End Date:	Not reported
Date Info Last Updated:	2000-10-11 00:00:00
Record Number:	9735

Facid:	VP10370
Event:	148
Additional Information:	West Bank Public Meeting
Start Date:	Not reported
End Date:	2000-01-11 00:00:00
Planned Start Date:	Not reported
Planned End Date:	Not reported
Date Info Last Updated:	2000-07-28 00:00:00
Record Number:	9354

Facid:	VP10370
Event:	148
Additional Information:	West Bank Public Meeting
Start Date:	Not reported
End Date:	2000-05-09 00:00:00
Planned Start Date:	Not reported
Planned End Date:	Not reported
Date Info Last Updated:	2000-07-28 00:00:00
Record Number:	9355

Facid:	VP10370
Event:	148
Additional Information:	West Bank Public Meeting
Start Date:	Not reported
End Date:	1999-05-11 00:00:00
Planned Start Date:	Not reported
Planned End Date:	Not reported
Date Info Last Updated:	2000-07-28 00:00:00
Record Number:	9356

Facid:	VP10370

GAS HOLDER #4 OU2 (Continued) **S103908936**

Event:	148
Additional Information:	West Bank Public Meeting
Start Date:	Not reported
End Date:	1999-07-13 00:00:00
Planned Start Date:	Not reported
Planned End Date:	Not reported
Date Info Last Updated:	2000-07-28 00:00:00
Record Number:	9357

Facid:	VP10370
Event:	148
Additional Information:	West Bank Public Meeting
Start Date:	Not reported
End Date:	1999-09-14 00:00:00
Planned Start Date:	Not reported
Planned End Date:	Not reported
Date Info Last Updated:	2000-07-28 00:00:00
Record Number:	9358

Facid:	VP10370
Event:	148
Additional Information:	West Bank Public Meeting
Start Date:	Not reported
End Date:	1999-11-09 00:00:00
Planned Start Date:	Not reported
Planned End Date:	Not reported
Date Info Last Updated:	2000-07-28 00:00:00
Record Number:	9359

Facid:	VP10370
Event:	148
Additional Information:	West Bank Community Meeting
Start Date:	Not reported
End Date:	2000-11-08 00:00:00
Planned Start Date:	Not reported
Planned End Date:	Not reported
Date Info Last Updated:	2000-11-17 00:00:00
Record Number:	9880

Facid:	VP10370
Event:	VIC Program Participation Dates (Start/End)
Additional Information:	None Entered
Start Date:	1998-08-13 00:00:00
End Date:	Not reported
Planned Start Date:	Not reported
Planned End Date:	Not reported
Date Info Last Updated:	1998-08-25 00:00:00
Record Number:	38790

Facid:	VP10370
GW Recepts Prot by Rem Actn:	Not reported
Ecological receptors present:	False
Type of ecological receptors:	Not reported
Acres of contaminated soil:	Not reported
Volume of contaminated soil:	Not reported
Acres of surface water impacted:	Not reported
Acres of wetland impacted:	Not reported

GAS HOLDER #4 OU2 (Continued) **S103908936**

Acres of sediment impacted:	Not reported
GW Plume Area Acres:	Not reported
Cleanup Conducted:	False
Acres of Contam Soil remediate:	Not reported
Volume of Soil Cleaned:	Not reported
# Municipal wells contamd:	Not reported
# Dom wells contam:	Not reported
# People Impct SW intake contam:	Not reported
# Drums Revolved from site:	Not reported
Yr Soil Remediated:	Not reported
Acres of Soil w/ Restrict Access:	Not reported
Yr IC remedy complete:	Not reported
Yr GW remedy completed:	Not reported
Year GWIC completed:	Not reported
Acres of wetland of sediment remediated:	Not reported
Public financing:	False
Assurance help:	False
Land use Classfn At Site:	Not reported
Land use Vicinity Of Site:	Not reported
Deed notif Present On Site:	False
Restrictive Covenant Present:	False
Restrictions: Not reported	
GW Pump and Treat Used at site:	False
Quaternary Perched:	True
Quaternary Water Table:	False
Quaternary Confined:	False
Cretaceous:	False
Plattville:	True
St. peter:	True
Prairie Duchien:	False
Jordan:	False
Ironton/Galesville:	False
Mt Simon Hinckley:	False
Precambrian Undefferentiated:	False
Other/Unknown Aquifier:	False
Date Info Last Updated:	Not reported
Inst Control Info Updated:	Not reported
Inst Control Filed Location:	Not reported
SW Classification (Primary):	Not reported
SW Classification (Secondary):	Not reported
Miscellaneous: Not reported	
SW Comments:	Not reported

Facility ID:	VP10370A
Facility Type:	Other
Facility Address 2:	First Street
Core Program Interest Id:	55131690
Link Id:	4962
Active:	False
Pay Complete:	False
MPCA Region:	Metro
Size Acres:	1
HRS Score:	0
Enforcement Lead Agency:	Not reported
Federal Defferal Plot:	False
Petroleum Brownfields Prog?:	False

GAS HOLDER #4 OU2 (Continued) **S103908936**

Emergency:	False
Site Classification:	False
RD/RA:	False
RL/FS:	False
Fund financed:	False
Npl:	False
Plp:	False
District:	Metro
Program Reffered from:	Not reported
Program Interest:	VIC
Physical Location:	North of Second Street on the University of Minnesota ballfield
Natural Source damage:	False
Clean up Cost:	Not reported
Indian Reservation:	False
Reservation Name:	Not reported
MPCA Owned Wells at site:	False
Created By:	K. Lukes
Date Created:	08/25/1998
Date Last Updated:	04/13/2010
Federal Facility:	False
Primary Funding Source:	Not reported
EPA Id:	Not reported
MPCA Id:	Not reported
Alpha Sort:	Not reported
Legal Distt:	59B
Congressional Dist:	5
Scale Of Map Used Pls Loc Data:	A
Township:	Not reported
Range:	Not reported
Range East West:	W
Section:	Not reported
Pls Qtr Section (160 Acres):	Not reported
Pls Qtr Qtr Section (40 Acres):	Not reported
Pls Qtr-Qtr-Qtr Section (10 Acres):	Not reported
Pls Qtr-Qtr-Qtr-Qtr Section (2.5 Acres):	Not reported
Quad:	1291
NAD Number:	83
Desc Of UTM Coord Pt:	Not reported
UTM Coord Pt Data Source:	Not reported
Org Providing The UTM Coord Point Data:	Not reported
Method For Loc Public Land Survey:	M
Method Of Utm Coord Pt Data Collection:	Not reported
Date Of Utm Coord Pt Data Collection:	Not reported
COL Date Qual:	Not reported
Map Scale:	Not reported
Verification Method:	Not reported
horizref:	Not reported
Utm Source:	2
Utm Method:	I1
Utm Scale:	A
Utm Accuracy:	Not reported
Utm East:	480754.6875
Utm North:	4980276.5
Utm Zone:	15
Basin Code:	2
Major Watershed:	20
Major Watershed:	Not reported

GAS HOLDER #4 OU2 (Continued) **S103908936**

Method For Loc Public Land Survey: Not reported
Scale Of Map Used Pls Loc Data: Not reported
Township 2: Not reported
Range 2: Not reported
Range East West: Not reported
Section 2: Not reported
Pls Qtr Section (160 Acres) 2: Not reported
Pls Qtr Qtr Section (40 Acres)2: Not reported
Pls Qtr Qtr Qtr Section (10 Acres)2: Not reported
Pls Qtr Qtr Qtr Qtr Section (2.5 Acres) 2: Not reported
Quad 2: Not reported
File Location: Staff Member's Desk
GIS Application GIS: False
Notes: OU2 is the petroleum release on the east side of the ballfield
Contact Type: Former Staff TA
Company Name: MPCA
Contact Address: 520 Lafayette Rd N
Contact Address 2: Not reported
Contact City,St,Zip: St. Paul, MN 551554194
Contact Province: Not reported
Contact Country: Not reported
Contact Postal code: Not reported
Contact Phone: (651) 757-8572
Contact Phone Ext: Not reported
Contact Fax: 6512969707
Contact E-mail: lynne.grigor@state.mn.us
Contact Cell Phone: Not reported
Contact Information Last Updated: 2001-01-12 00:00:00
Misc Contact Info: Not reported
Receive Invoice: F
Staff Id Num: 3255

Contact Type: Former Staff Project Leader/Project Manager
Company Name: MPCA
Contact Address: 520 Lafayette Rd N
Contact Address 2: Not reported
Contact City,St,Zip: St. Paul, MN 551554194
Contact Province: Not reported
Contact Country: Not reported
Contact Postal code: Not reported
Contact Phone: Not reported
Contact Phone Ext: Not reported
Contact Fax: Not reported
Contact E-mail: Not reported
Contact Cell Phone: Not reported
Contact Information Last Updated: 2001-01-12 00:00:00
Misc Contact Info: Not reported
Receive Invoice: F
Staff Id Num: 3387

Contact Type: Staff PL/PM (Project Leader/Project Manager)s
Company Name: MPCA
Contact Address: 520 Lafayette Rd N
Contact Address 2: Not reported
Contact City,St,Zip: St. Paul, MN 551554194
Contact Province: Not reported
Contact Country: Not reported

GAS HOLDER #4 OU2 (Continued) **S103908936**

Contact Postal code:	Not reported
Contact Phone:	(651) 757-7717
Contact Phone Ext:	Not reported
Contact Fax:	Not reported
Contact E-mail:	Not reported
Contact Cell Phone:	Not reported
Contact Information Last Updated:	2001-03-20 00:00:00
Misc Contact Info:	Not reported
Receive Invoice:	F
Staff Id Num:	3397

Contact Type:	fta
Company Name:	MPCA
Contact Address:	520 Lafayette Rd N
Contact Address 2:	Not reported
Contact City,St,Zip:	St. Paul, MN 551554194
Contact Province:	Not reported
Contact Country:	Not reported
Contact Postal code:	Not reported
Contact Phone:	(651) 757-7827
Contact Phone Ext:	Not reported
Contact Fax:	Not reported
Contact E-mail:	Not reported
Contact Cell Phone:	Not reported
Contact Information Last Updated:	2001-03-20 00:00:00
Misc Contact Info:	Not reported
Receive Invoice:	F
Staff Id Num:	3209

Contaminant Id:	Total PAHs
Contaminated Media:	Soil
Req Cleanup Concluded:	Not reported
Cleanup Lvl Measure Units:	Not reported
Basis For Req Cleanup Lvl:	Not reported
Max Residual Contamination:	Not reported
Date Info Last Updated:	2000-04-11 00:00:00

Contaminant Id:	Total PAHs
Contaminated Media:	Ground Water
Req Cleanup Concluded:	Not reported
Cleanup Lvl Measure Units:	Not reported
Basis For Req Cleanup Lvl:	Not reported
Max Residual Contamination:	Not reported
Date Info Last Updated:	2000-04-11 00:00:00

Contaminant Id:	Benzene
Contaminated Media:	Ground Water
Req Cleanup Concluded:	Not reported
Cleanup Lvl Measure Units:	Not reported
Basis For Req Cleanup Lvl:	Not reported
Max Residual Contamination:	Not reported
Date Info Last Updated:	2000-04-11 00:00:00

Facid:	VP10370A
Event:	VIC Program Participation Dates (Start/End)
Additional Information:	None Entered
Start Date:	1998-08-13 00:00:00

GAS HOLDER #4 OU2 (Continued) **S103908936**

End Date:	Not reported
Planned Start Date:	Not reported
Planned End Date:	Not reported
Date Info Last Updated:	1999-03-10 00:00:00
Record Number:	38796

Facid:	Not reported
GW Recepts Prot by Rem Actn:	Not reported
Ecological receptors present:	Not reported
Type of ecological receptors:	Not reported
Acres of contaminated soil:	Not reported
Volume of contaminated soil:	Not reported
Acres of surface water impacted:	Not reported
Acres of wetland impacted:	Not reported
Acres of sediment impacted:	Not reported
GW Plume Area Acres:	Not reported
Cleanup Conducted:	Not reported
Acres of Contam Soil remediate:	Not reported
Volume of Soil Cleaned:	Not reported
# Municipal wells contamd:	Not reported
# Dom wells contam:	Not reported
# People Impct SW intake contam:	Not reported
# Drums Revolved from site:	Not reported
Yr Soil Remediated:	Not reported
Acres of Soil w/ Restrict Access:	Not reported
Yr IC remedy complete:	Not reported
Yr GW remedy completed:	Not reported
Year GWIC completed:	Not reported
Acres of wetland of sediment remediated:	Not reported
Public financing:	Not reported
Assurance help:	Not reported
Land use Classfn At Site:	Not reported
Land use Vicinity Of Site:	Not reported
Deed notif Present On Site:	Not reported
Restrictive Covenant Present:	Not reported
Restrictions: Not reported	
GW Pump and Treat Used at site:	Not reported
Quaternary Perched:	Not reported
Quaternary Water Table:	Not reported
Quaternary Confined:	Not reported
Cretaceous:	Not reported
Plattville:	Not reported
St. peter:	Not reported
Prairie Duchien:	Not reported
Jordan:	Not reported
Ironton/Galesville:	Not reported
Mt Simon Hinckley:	Not reported
Precambrian Undefferentiated:	Not reported
Other/Unknown Aquifier:	Not reported
Date Info Last Updated:	Not reported
Inst Control Info Updated:	Not reported
Inst Control Filed Location:	Not reported
SW Classification (Primary):	Not reported
SW Classification (Secondary):	Not reported
Miscellaneous: Not reported	
SW Comments:	Not reported

AF170
SW
1/4-1/2
0.250 mi.
1322 ft.

HENNEPIN COUNTY PARCEL
SEE LOCATION DESCRIPTION
MINNEAPOLIS, MN 55407

MN LS **S103315412**
MN WIMN **N/A**

Site 2 of 2 in cluster AF

Relative:
Higher

Actual:
850 ft.

MN LS:

Link ID:	4914
EPA ID:	Not reported
MPCA ID:	VP9910
Method:	I1
CERCLIS:	No
National Priorities List:	No
PLP:	No
Voluntary Cleanup & Investigation:	Yes
RCRA Treatment Storage & Disposal:	No
RCRA Generator:	No
Solid Waste Permit:	No
Dumps:	No
No Further Remedial Action Planned:	No
Delisted From PLP By MPCA:	No
LCP:	No
Brownfield:	No
Entity Type:	VIC

WIMN:

Legislative District:	62A
Status:	Inactive
Latitude:	44.95038223
Longitude:	-93.24337769
Coordinate Collection Method:	Digitized-DRG
Activity:	Voluntary Investigation & Cleanup (VIC)
MPCA Id:	VP9910
Major Watershed:	Mississippi River - Twin Cities

Click here to access Minnesota Pollution Control Agency:

171
SSE
1/4-1/2
0.254 mi.
1339 ft.

MINNEHAHA MALL #4
SEE LOCATION DESCRIPTION
MINNEAPOLIS, MN 55406

MN WIMN **S110436705**
N/A

Relative:
Higher

Actual:
842 ft.

WIMN:

Legislative District:	63A
Status:	Inactive
Latitude:	44.95006276
Longitude:	-93.23765991
Coordinate Collection Method:	Unknown
Activity:	Voluntary Investigation & Cleanup (VIC)
MPCA Id:	VP11333
Major Watershed:	Mississippi River - Twin Cities

Click here to access Minnesota Pollution Control Agency:

AG172 **GLASS DEPOT** **MN SRS** **S107977844**
NNW **2450 MINNEHAHA AVENUE** **MN LIENS** **N/A**
1/4-1/2 **MINNEAPOLIS, MN 55404** **MN VIC**
0.257 mi. **MN Financial Assurance**
1357 ft. **Site 1 of 4 in cluster AG**

Relative:
Lower

Actual:
839 ft.

MN SRS:

Facility ID:	VP15430
SEC Address:	Not reported
Link Id:	5620
Facility Type:	Other
Active:	False
Pay Complete:	True
MPCA Region:	Metro
Size Acres:	1.5599999
HRS Score:	Not reported
Enforcement Lead Agency:	MPCA
Federal Defferal Plot:	False
Petroleum Brownfields Prog?:	False
Emergency:	False
Site Classification:	False
RD/RA:	False
RL/FS:	False
Fund financed:	False
Npl:	False
Plp:	False
District:	Metro
Program Referred from:	Not reported
Program Interest:	VIC
Physical Location:	none
Natural Source damage:	False
Clean up Cost:	Not reported
Indian Reservation:	False
Reserve Name:	Not reported
MPCA Owned Wells at site:	False
Created By:	Pjensen
Date Created:	01/25/2002
Date Last Updated:	04/13/2010
Federal Facility:	False
Primary Funding Source:	Not reported
EPA Id:	Not reported
MPCA Id:	Not reported
Alpha Sort:	Not reported
Legal Distt:	62A
Congressional Distt:	5
Public Land Survey Method:	M
Map Scale For PLS Locational Data:	A
Township 2:	29
Range:	24
PLS Township Suffix:	w
section:	36
PLS Qtr Section (160 Acres):	Not reported
PLS Qtr-Qtr Section (40 Acres):	Not reported
Pls Qtr-Qtr-Qtr Section (10 Acres):	Not reported
Pls Qtr-Qtr-Qtr-Qtr Secion (2.5 Acres):	Not reported
Quad:	Not reported
NAD Number:	83
Desc Of UTM Coord Pt:	Not reported
UTM Coord Pt Data Source:	Not reported

GLASS DEPOT (Continued) **S107977844**

Org Providing UTM Coord Point Data:	Not reported
mpcapgmac:	Not reported
Utm Coord Pt Data Collection Method:	Not reported
Date Of Utm Coord Pt Data Collection:	Not reported
COL Date Qual:	Not reported
Map Scale:	Not reported
verifmeth:	Not reported
horizref:	Not reported
Utm Source:	U
Utm Method:	M1
Utm Scale:	A
Utm Accuracy:	U
Utm East:	480982.96999999997
Utm North:	4978328.5
Utm Zone:	15
Basin Code:	2
Major Watershed:	20
Minor Watershed:	Not reported
Public Land Survey Method 2:	Not reported
Map Scale For PLS Locational Data 2:	Not reported
Township 2:	Not reported
Range 2:	Not reported
PLS Township Suffix 2:	Not reported
Section 2:	Not reported
PLS Qtr Section (160 Acres) 2:	Not reported
PLS Qtr-Qtr Section (40 Acres) 2:	Not reported
PLS Qtr-Qtr Section (10 Acres) 2:	Not reported
PLS Qtr-Qtr Section (2.5 Acres) 2:	Not reported
Quad 2:	Not reported
File Location:	Archival Storage
VIC Application GIS:	False
Notes:	re-archived 4/13/10 with 2 new rpts that resulted in a NAD and TA letters.
Contact Type:	Former Staff Project Leader/Project Manager
Company Name:	MPCA
Contact Address:	520 Lafayette Rd N
Contact Address 2:	Not reported
Contact City,St,Zip:	St. Paul, MN 551554194
Contact Province:	Not reported
Contact Country:	Not reported
Contact Postal code:	Not reported
Contact Phone:	(651) 757-3080
Contact Phone Ext:	Not reported
Contact Fax:	Not reported
Contact E-mail:	Not reported
Contact Cell Phone:	Not reported
Contact Information Last Updated:	2002-01-28 00:00:00
Misc Contact Info:	Not reported
Receive Invoice:	F
Staff Id Num:	3316

Contact Type:	Former Staff TA
Company Name:	MPCA
Contact Address:	520 Lafayette Rd N
Contact Address 2:	Not reported
Contact City,St,Zip:	St. Paul, MN 551554194
Contact Province:	Not reported

GLASS DEPOT (Continued) **S107977844**

Contact Country:	Not reported
Contact Postal code:	Not reported
Contact Phone:	(651) 757-8572
Contact Phone Ext:	Not reported
Contact Fax:	651-296-9707
Contact E-mail:	lynne.grigor@state.mn.us
Contact Cell Phone:	Not reported
Contact Information Last Updated:	2002-01-28 00:00:00
Misc Contact Info:	Not reported
Receive Invoice:	F
Staff Id Num:	3255

Contact Type:	Voluntary Party
Company Name:	Minnehaha Realty Group, LLC
Contact Address:	2575 Fairview Avenue North, Suite 2
Contact Address 2:	Not reported
Contact City,St,Zip:	Roseville, MN 55113
Contact Province:	Not reported
Contact Country:	Not reported
Contact Postal code:	Not reported
Contact Phone:	6516336312
Contact Phone Ext:	Not reported
Contact Fax:	6516339221
Contact E-mail:	hughrcullen@netscape.net
Contact Cell Phone:	Not reported
Contact Information Last Updated:	2002-01-28 00:00:00
Misc Contact Info:	Buyer
Receive Invoice:	T
Staff Id Num:	Not reported

Contact Type:	Owner
Company Name:	Apogee Enterprises, Inc.
Contact Address:	7900 Xerxes Avenue South, Suite 180
Contact Address 2:	Not reported
Contact City,St,Zip:	Minneapolis, MN 55431
Contact Province:	Not reported
Contact Country:	Not reported
Contact Postal code:	Not reported
Contact Phone:	9528387146
Contact Phone Ext:	Not reported
Contact Fax:	9528962400
Contact E-mail:	tbettenga@apog.com
Contact Cell Phone:	Not reported
Contact Information Last Updated:	2002-01-28 00:00:00
Misc Contact Info:	Seller
Receive Invoice:	F
Staff Id Num:	Not reported

Contact Type:	Consultant
Company Name:	DPRA Environmental
Contact Address:	332 Minnesota Street, Suite E-1500
Contact Address 2:	Not reported
Contact City,St,Zip:	St. Paul, MN 551011314
Contact Province:	Not reported
Contact Country:	Not reported
Contact Postal code:	Not reported
Contact Phone:	6512276500

GLASS DEPOT (Continued) **S107977844**

Contact Phone Ext:	Not reported
Contact Fax:	6512275522
Contact E-mail:	steve.heikkila@dpra.com
Contact Cell Phone:	Not reported
Contact Information Last Updated:	2002-01-28 00:00:00
Misc Contact Info:	Not reported
Receive Invoice:	F
Staff Id Num:	Not reported

Contact Type:	Legal Counsel
Company Name:	Ravich Meyer Kirkman McGrath & Nauman
Contact Address:	4545 IDS Center
Contact Address 2:	80 South 8th Street
Contact City,St,Zip:	Minneapolis, MN 55402
Contact Province:	Not reported
Contact Country:	Not reported
Contact Postal code:	Not reported
Contact Phone:	6123328511
Contact Phone Ext:	Not reported
Contact Fax:	6123328302
Contact E-mail:	mjbroich@ravichmeyer.com
Contact Cell Phone:	Not reported
Contact Information Last Updated:	2002-01-28 00:00:00
Misc Contact Info:	Not reported
Receive Invoice:	F
Staff Id Num:	Not reported

Contact Type:	Staff PL/PM (Project Leader/Project Manager)s
Company Name:	MPCA
Contact Address:	520 Lafayette Rd N
Contact Address 2:	Not reported
Contact City,St,Zip:	St. Paul, MN 55155
Contact Province:	Not reported
Contact Country:	Not reported
Contact Postal code:	Not reported
Contact Phone:	6517572697
Contact Phone Ext:	Not reported
Contact Fax:	6512969707
Contact E-mail:	shanna.schmitt@state.mn.us
Contact Cell Phone:	Not reported
Contact Information Last Updated:	2010-02-02 00:00:00
Misc Contact Info:	Not reported
Receive Invoice:	F
Staff Id Num:	7773

Contact Type:	Staff TA (Technical Analyst)
Company Name:	MPCA
Contact Address:	520 Lafayette Rd N
Contact Address 2:	Not reported
Contact City,St,Zip:	St. Paul, MN 55155
Contact Province:	Not reported
Contact Country:	Not reported
Contact Postal code:	Not reported
Contact Phone:	6517572786
Contact Phone Ext:	Not reported
Contact Fax:	6512969707
Contact E-mail:	allan.timm@state.mn.us

GLASS DEPOT (Continued) **S107977844**

Contact Cell Phone:	Not reported
Contact Information Last Updated:	2010-02-02 00:00:00
Misc Contact Info:	Not reported
Receive Invoice:	F
Staff Id Num:	7793

Contact Type:	Legal Counsel
Company Name:	Felhaber, Larson, Fenlon & Vogt
Contact Address:	220 South Sixth Street, Suite 2200
Contact Address 2:	Not reported
Contact City,St,Zip:	Minneapolis, MN 554024504
Contact Province:	Not reported
Contact Country:	Not reported
Contact Postal code:	Not reported
Contact Phone:	6123738413
Contact Phone Ext:	Not reported
Contact Fax:	6123384608
Contact E-mail:	rsalmen@felhaber.com
Contact Cell Phone:	Not reported
Contact Information Last Updated:	2010-02-02 00:00:00
Misc Contact Info:	new legal cousel as of Jan ’10 application
Receive Invoice:	F
Staff Id Num:	Not reported

Contact Type:	Consultant
Company Name:	Peer Engineering, Inc.
Contact Address:	7615 Golden Triangle Drive
Contact Address 2:	Suite N
Contact City,St,Zip:	Eden Prairie, MN 55344
Contact Province:	Not reported
Contact Country:	Not reported
Contact Postal code:	Not reported
Contact Phone:	9526970561
Contact Phone Ext:	Not reported
Contact Fax:	9528313341
Contact E-mail:	Bschaepe@peerengineering.com
Contact Cell Phone:	Not reported
Contact Information Last Updated:	2010-02-02 00:00:00
Misc Contact Info:	new consultant as of Jan ’10 application
Receive Invoice:	F
Staff Id Num:	Not reported

Contact Type:	N/A
Company Name:	Kelly Brothers Properties, LLC
Contact Address:	2900 Fifth Avenue North
Contact Address 2:	Not reported
Contact City,St,Zip:	Minneapolis, MN 55408
Contact Province:	Not reported
Contact Country:	Not reported
Contact Postal code:	Not reported
Contact Phone:	6122213031
Contact Phone Ext:	Not reported
Contact Fax:	Not reported
Contact E-mail:	steven@shamrockgroup.net
Contact Cell Phone:	Not reported
Contact Information Last Updated:	2010-02-02 00:00:00
Misc Contact Info:	Buyer as of Jan ’10 application

GLASS DEPOT (Continued) **S107977844**

Receive Invoice: F
Staff Id Num: Not reported

Contaminant Id: Benzo[a]pyrene Equivalents
Contaminated Media: Soil
Req Cleanup Concluded: Not reported
Cleanup Lvl Measure Units: mg/Kg
Basis For Req Cleanup Lvl: Not reported
Max Residual Contamination: 0.54799998
Date Info Last Updated: Not reported

Contaminant Id: Benzo[a]pyrene Equivalents
Contaminated Media: Ground Water
Req Cleanup Concluded: Not reported
Cleanup Lvl Measure Units: ug/L
Basis For Req Cleanup Lvl: Not reported
Max Residual Contamination: 0.16
Date Info Last Updated: 2002-06-27 00:00:00

Contaminant Id: Chloromethane; (Methyl chloride
Contaminated Media: Ground Water
Req Cleanup Concluded: Not reported
Cleanup Lvl Measure Units: ug/L
Basis For Req Cleanup Lvl: Not reported
Max Residual Contamination: 3
Date Info Last Updated: 2002-06-27 00:00:00

Facid: VP15430
Event: VIC Program Participation Dates (Start/End)
Additional Information: new app to inclued PBP
Start Date: 2010-01-29 00:00:00
End Date: 2010-02-22 00:00:00
Planned Start Date: Not reported
Planned End Date: Not reported
Date Info Last Updated: 2010-02-04 00:00:00
Record Number: 30958

Facid: VP15430
Event: VIC Program Participation Dates (Start/End)
Additional Information: None Entered
Start Date: 2002-01-25 00:00:00
End Date: 2002-02-20 00:00:00
Planned Start Date: Not reported
Planned End Date: Not reported
Date Info Last Updated: 2002-02-21 00:00:00
Record Number: 12985

Facid: VP15430
Event: No Association Determination Issued
Additional Information: to buyer-Kelly Brothers Properties
Start Date: Not reported
End Date: 2010-02-22 00:00:00
Planned Start Date: Not reported
Planned End Date: Not reported
Date Info Last Updated: 2010-02-22 00:00:00
Record Number: 31052

GLASS DEPOT (Continued) **S107977844**

Facid:	VP15430
Event:	No Association Determination Issued
Additional Information:	for buyer
Start Date:	Not reported
End Date:	2002-02-20 00:00:00
Planned Start Date:	Not reported
Planned End Date:	Not reported
Date Info Last Updated:	2002-02-21 00:00:00
Record Number:	13369

Facid:	VP15430
Event:	Technical Assistance Letter Sent
Additional Information:	to Minnehaha Realty Group
Start Date:	Not reported
End Date:	2010-02-22 00:00:00
Planned Start Date:	Not reported
Planned End Date:	Not reported
Date Info Last Updated:	2010-02-22 00:00:00
Record Number:	31051

Facid:	VP15430
GW Recepts Prot by Rem Actn:	Not reported
Ecological receptors present:	False
Type of ecological receptors:	Not reported
Acres of contaminated soil:	Not reported
Volume of contaminated soil:	Not reported
Acres of surface water impacted:	Not reported
Acres of wetland impacted:	Not reported
Acres of sediment impacted:	Not reported
GW Plume Area Acres:	Not reported
Cleanup Conducted:	False
Acres of Contam Soil remediate:	Not reported
Volume of Soil Cleaned:	Not reported
# Municipal wells contamd:	Not reported
# Dom wells contam:	Not reported
# People Impct SW intake contam:	Not reported
# Drums Revolved from site:	Not reported
Yr Soil Remediated:	Not reported
Acres of Soil w/ Restrict Access:	Not reported
Yr IC remedy complete:	Not reported
Yr GW remedy completed:	Not reported
Year GWIC completed:	Not reported
Acres of wetland of sediment remediated:	Not reported
Public financing:	False
Assurance help:	True
Land use Classfn At Site:	Not reported
Land use Vicinity Of Site:	Not reported
Deed notif Present On Site:	False
Restrictive Covenant Present:	False
Restrictions: Not reported	
GW Pump and Treat Used at site:	False
Quaternary Perched:	False
Quaternary Water Table:	False
Quaternary Confined:	False
Cretaceous:	False
Plattville:	False
St. peter:	False

GLASS DEPOT (Continued) **S107977844**

Prairie Duchien:	False
Jordan:	False
Ironton/Galesville:	False
Mt Simon Hinckley:	False
Precambrian Undefferentiated:	False
Other/Unknown Aquifier:	False
Date Info Last Updated:	2010-03-03 00:00:00
Inst Control Info Updated:	Not reported
Inst Control Filed Location:	Not reported
SW Classification (Primary):	Not reported
SW Classification (Secondary):	Not reported
Miscellaneous: Not reported	
SW Comments:	Not reported

Facility ID:	VP15431
SEC Address:	Not reported
Link Id:	5620
Facility Type:	Other
Active:	False
Pay Complete:	False
MPCA Region:	Metro
Size Acres:	1.5599999
HRS Score:	Not reported
Enforcement Lead Agency:	MPCA
Federal Defferal Plot:	False
Petroleum Brownfields Prog?:	False
Emergency:	False
Site Classification:	False
RD/RA:	False
RL/FS:	False
Fund financed:	False
Npl:	False
Plp:	False
District:	Metro
Program Referred from:	Not reported
Program Interest:	VIC
Physical Location:	none
Natural Source damage:	False
Clean up Cost:	Not reported
Indian Reservation:	False
Reserve Name:	Not reported
MPCA Owned Wells at site:	False
Created By:	Pjensen
Date Created:	10/11/2005
Date Last Updated:	07/13/2009
Federal Facility:	False
Primary Funding Source:	Not reported
EPA Id:	Not reported
MPCA Id:	Not reported
Alpha Sort:	Not reported
Legal Distt:	62A
Congressional Distt:	5
Public Land Survey Method:	M
Map Scale For PLS Locational Data:	A
Township 2:	29
Range:	24

GLASS DEPOT (Continued) **S107977844**

PLS Township Suffix:	w
section:	36
PLS Qtr Section (160 Acres):	Not reported
PLS Qtr-Qtr Section (40 Acres):	Not reported
Pls Qtr-Qtr-Qtr Section (10 Acres):	Not reported
Pls Qtr-Qtr-Qtr-Qtr Secion (2.5 Acres):	Not reported
Quad:	Not reported
NAD Number:	83
Desc Of UTM Coord Pt:	Not reported
UTM Coord Pt Data Source:	Not reported
Org Providing UTM Coord Point Data:	Not reported
mpcapgmac:	Not reported
Utm Coord Pt Data Collection Method:	Not reported
Date Of Utm Coord Pt Data Collection:	Not reported
COL Date Qual:	Not reported
Map Scale:	Not reported
verifmeth:	Not reported
horizref:	Not reported
Utm Source:	U
Utm Method:	M1
Utm Scale:	A
Utm Accuracy:	U
Utm East:	480982.96999999997
Utm North:	4978328.5
Utm Zone:	15
Basin Code:	Not reported
Major Watershed:	Not reported
Minor Watershed:	Not reported
Public Land Survey Method 2:	Not reported
Map Scale For PLS Locational Data 2:	Not reported
Township 2:	Not reported
Range 2:	Not reported
PLS Township Suffix 2:	Not reported
Section 2:	Not reported
PLS Qtr Section (160 Acres) 2:	Not reported
PLS Qtr-Qtr Section (40 Acres) 2:	Not reported
PLS Qtr-Qtr Section (10 Acres) 2:	Not reported
PLS Qtr-Qtr Section (2.5 Acres) 2:	Not reported
Quad 2:	Not reported
File Location:	Archival Storage
VIC Application GIS:	False
Notes:	Not reported
Contact Type:	Staff PL/PM (Project Leader/Project Manager)s
Company Name:	MPCA
Contact Address:	520 Lafayette Rd N
Contact Address 2:	Not reported
Contact City,St,Zip:	St. Paul, MN 551554194
Contact Province:	Not reported
Contact Country:	Not reported
Contact Postal code:	Not reported
Contact Phone:	(651) 757-3080
Contact Phone Ext:	Not reported
Contact Fax:	6512969707
Contact E-mail:	karen.kromar@state.mn.us
Contact Cell Phone:	Not reported
Contact Information Last Updated:	2002-01-28 00:00:00
Misc Contact Info:	Not reported

GLASS DEPOT (Continued) **S107977844**

Receive Invoice: F
Staff Id Num: 3316

Contact Type: Staff TA (Technical Analyst)
Company Name: MPCA
Contact Address: 520 Lafayette Rd N
Contact Address 2: Not reported
Contact City,St,Zip: St. Paul, MN 551554194
Contact Province: Not reported
Contact Country: Not reported
Contact Postal code: Not reported
Contact Phone: (651) 757-8572
Contact Phone Ext: Not reported
Contact Fax: Not reported
Contact E-mail: lynne.grigor@state.mn.us
Contact Cell Phone: Not reported
Contact Information Last Updated: 2002-01-28 00:00:00
Misc Contact Info: Not reported
Receive Invoice: F
Staff Id Num: 3255

Contact Type: Owner
Company Name: Minnehaha Realty Group, LLC
Contact Address: 2575 Fairview Avenue North, Suite 2
Contact Address 2: Not reported
Contact City,St,Zip: Roseville, MN 55113
Contact Province: Not reported
Contact Country: Not reported
Contact Postal code: Not reported
Contact Phone: 6516336312
Contact Phone Ext: Not reported
Contact Fax: Not reported
Contact E-mail: hughrcullen@netscape.net
Contact Cell Phone: Not reported
Contact Information Last Updated: 2002-01-28 00:00:00
Misc Contact Info: Not reported
Receive Invoice: F
Staff Id Num: Not reported

Contact Type: Consultant
Company Name: DPRA Environmental
Contact Address: 332 Minnesota Street, Suite E-1500
Contact Address 2: Not reported
Contact City,St,Zip: St. Paul, MN 551011314
Contact Province: Not reported
Contact Country: Not reported
Contact Postal code: Not reported
Contact Phone: 6512276500
Contact Phone Ext: Not reported
Contact Fax: Not reported
Contact E-mail: steve.heikkila@dpra.com
Contact Cell Phone: Not reported
Contact Information Last Updated: 2002-01-28 00:00:00
Misc Contact Info: Not reported
Receive Invoice: F
Staff Id Num: Not reported

GLASS DEPOT (Continued) **S107977844**

Contact Type:	Voluntary Party
Company Name:	Minnesota Life Insurance Company
Contact Address:	400 Robert Street North
Contact Address 2:	Not reported
Contact City,St,Zip:	St. Paul, MN 551012098
Contact Province:	Not reported
Contact Country:	Not reported
Contact Postal code:	Not reported
Contact Phone:	6516654045
Contact Phone Ext:	Not reported
Contact Fax:	6516653108
Contact E-mail:	stephen.thompson@advantuscapital.com
Contact Cell Phone:	Not reported
Contact Information Last Updated:	2005-10-11 00:00:00
Misc Contact Info:	Not reported
Receive Invoice:	T
Staff Id Num:	Not reported

Contaminant Id:	Benzo[a]pyrene Equivalents
Contaminated Media:	Soil
Req Cleanup Concluded:	Not reported
Cleanup Lvl Measure Units:	mg/Kg
Basis For Req Cleanup Lvl:	Not reported
Max Residual Contamination:	0.54799998
Date Info Last Updated:	Not reported

Contaminant Id:	Benzo[a]pyrene Equivalents
Contaminated Media:	Ground Water
Req Cleanup Concluded:	Not reported
Cleanup Lvl Measure Units:	ug/L
Basis For Req Cleanup Lvl:	Not reported
Max Residual Contamination:	0.16
Date Info Last Updated:	2002-06-27 00:00:00

Contaminant Id:	Chloromethane; (Methyl chloride
Contaminated Media:	Ground Water
Req Cleanup Concluded:	Not reported
Cleanup Lvl Measure Units:	ug/L
Basis For Req Cleanup Lvl:	Not reported
Max Residual Contamination:	3
Date Info Last Updated:	2002-06-27 00:00:00

Facid:	VP15431
Event:	VIC Program Participation Dates (Start/End)
Additional Information:	None Entered
Start Date:	2005-10-11 00:00:00
End Date:	2005-10-20 00:00:00
Planned Start Date:	Not reported
Planned End Date:	Not reported
Date Info Last Updated:	2005-10-11 00:00:00
Record Number:	24213

Facid:	VP15431
Event:	No Association Determination Issued
Additional Information:	for Lender
Start Date:	Not reported
End Date:	2005-10-20 00:00:00

GLASS DEPOT (Continued) **S107977844**

Planned Start Date:	Not reported
Planned End Date:	Not reported
Date Info Last Updated:	2005-10-24 00:00:00
Record Number:	24318

Facid:	VP15431
GW Recepts Prot by Rem Actn:	Not reported
Ecological receptors present:	False
Type of ecological receptors:	Not reported
Acres of contaminated soil:	Not reported
Volume of contaminated soil:	Not reported
Acres of surface water impacted:	Not reported
Acres of wetland impacted:	Not reported
Acres of sediment impacted:	Not reported
GW Plume Area Acres:	Not reported
Cleanup Conducted:	False
Acres of Contam Soil remediate:	Not reported
Volume of Soil Cleaned:	Not reported
# Municipal wells contamd:	Not reported
# Dom wells contam:	Not reported
# People Impct SW intake contam:	Not reported
# Drums Revolved from site:	Not reported
Yr Soil Remediated:	Not reported
Acres of Soil w/ Restrict Access:	Not reported
Yr IC remedy complete:	Not reported
Yr GW remedy completed:	Not reported
Year GWIC completed:	Not reported
Acres of wetland of sediment remediated:	Not reported
Public financing:	False
Assurance help:	True
Land use Classfn At Site:	Commercial
Land use Vicinity Of Site:	Commercial
Deed notif Present On Site:	False
Restrictive Covenant Present:	False
Restrictions: Not reported	
GW Pump and Treat Used at site:	False
Quaternary Perched:	False
Quaternary Water Table:	False
Quaternary Confined:	False
Cretaceous:	False
Plattville:	False
St. peter:	False
Prairie Duchien:	False
Jordan:	False
Ironton/Galesville:	False
Mt Simon Hinckley:	False
Precambrian Undefferentiated:	False
Other/Unknown Aquifier:	False
Date Info Last Updated:	2005-10-24 00:00:00
Inst Control Info Updated:	2005-10-24 00:00:00
Inst Control Filed Location:	Not reported
SW Classification (Primary):	Not reported
SW Classification (Secondary):	Not reported
Miscellaneous: Not reported	
SW Comments:	Not reported

GLASS DEPOT (Continued) **S107977844**

Facility ID:	VP15432
SEC Address:	Not reported
Link Id:	5620
Facility Type:	Other
Active:	False
Pay Complete:	False
MPCA Region:	Metro
Size Acres:	1.91
HRS Score:	Not reported
Enforcement Lead Agency:	MPCA
Federal Defferal Plot:	False
Petroleum Brownfields Prog?:	False
Emergency:	False
Site Classification:	False
RD/RA:	False
RL/FS:	False
Fund financed:	False
Npl:	False
Plp:	False
District:	Metro
Program Referred from:	Not reported
Program Interest:	VIC
Physical Location:	none
Natural Source damage:	False
Clean up Cost:	Not reported
Indian Reservation:	False
Reserve Name:	Not reported
MPCA Owned Wells at site:	False
Created By:	Pjensen
Date Created:	01/29/2010
Date Last Updated:	05/21/2010
Federal Facility:	False
Primary Funding Source:	Not reported
EPA Id:	Not reported
MPCA Id:	Not reported
Alpha Sort:	Not reported
Legal Distt:	62A
Congressional Distt:	5
Public Land Survey Method:	M
Map Scale For PLS Locational Data:	A
Township 2:	29
Range:	24
PLS Township Suffix:	w
section:	36
PLS Qtr Section (160 Acres):	Not reported
PLS Qtr-Qtr Section (40 Acres):	Not reported
Pls Qtr-Qtr-Qtr Section (10 Acres):	Not reported
Pls Qtr-Qtr-Qtr-Qtr Secion (2.5 Acres):	Not reported
Quad:	Not reported
NAD Number:	83
Desc Of UTM Coord Pt:	Not reported
UTM Coord Pt Data Source:	Not reported
Org Providing UTM Coord Point Data:	Not reported
mpcapgmac:	Not reported
Utm Coord Pt Data Collection Method:	Not reported
Date Of Utm Coord Pt Data Collection:	Not reported
COL Date Qual:	Not reported

GLASS DEPOT (Continued) **S107977844**

Map Scale:	Not reported
verifmeth:	Not reported
horizref:	Not reported
Utm Source:	U
Utm Method:	M1
Utm Scale:	A
Utm Accuracy:	U
Utm East:	480982.96999999997
Utm North:	4978328.5
Utm Zone:	15
Basin Code:	2
Major Watershed:	20
Minor Watershed:	Not reported
Public Land Survey Method 2:	Not reported
Map Scale For PLS Locational Data 2:	Not reported
Township 2:	Not reported
Range 2:	Not reported
PLS Township Suffix 2:	Not reported
Section 2:	Not reported
PLS Qtr Section (160 Acres) 2:	Not reported
PLS Qtr-Qtr Section (40 Acres) 2:	Not reported
PLS Qtr-Qtr Section (10 Acres) 2:	Not reported
PLS Qtr-Qtr Section (2.5 Acres) 2:	Not reported
Quad 2:	Not reported
File Location:	Staff Member's Desk
VIC Application GIS:	False

Notes: Not reported

Contact Type:	Former Staff Project Leader/Project Manager
Company Name:	MPCA
Contact Address:	520 Lafayette Rd N
Contact Address 2:	Not reported
Contact City,St,Zip:	St. Paul, MN 551554194
Contact Province:	Not reported
Contact Country:	Not reported
Contact Postal code:	Not reported
Contact Phone:	(651) 757-3080
Contact Phone Ext:	Not reported
Contact Fax:	Not reported
Contact E-mail:	Not reported
Contact Cell Phone:	Not reported
Contact Information Last Updated:	2002-01-28 00:00:00
Misc Contact Info:	Not reported
Receive Invoice:	F
Staff Id Num:	3316

Contact Type:	Staff TA (Technical Analyst)
Company Name:	MPCA
Contact Address:	520 Lafayette Rd N
Contact Address 2:	Not reported
Contact City,St,Zip:	St. Paul, MN 551554194
Contact Province:	Not reported
Contact Country:	Not reported
Contact Postal code:	Not reported
Contact Phone:	(651) 757-8572
Contact Phone Ext:	Not reported
Contact Fax:	651-296-9707
Contact E-mail:	lynne.grigor@state.mn.us

GLASS DEPOT (Continued) **S107977844**

Contact Cell Phone:	Not reported
Contact Information Last Updated:	2002-01-28 00:00:00
Misc Contact Info:	Not reported
Receive Invoice:	F
Staff Id Num:	3255

Contact Type:	Voluntary Party
Company Name:	Minnehaha Realty Group, LLC
Contact Address:	2575 Fairview Avenue North, Suite 2
Contact Address 2:	Not reported
Contact City,St,Zip:	Roseville, MN 55113
Contact Province:	Not reported
Contact Country:	Not reported
Contact Postal code:	Not reported
Contact Phone:	6516336312
Contact Phone Ext:	Not reported
Contact Fax:	6516339221
Contact E-mail:	hughrcullen@netscape.net
Contact Cell Phone:	Not reported
Contact Information Last Updated:	2002-01-28 00:00:00
Misc Contact Info:	Buyer
Receive Invoice:	T
Staff Id Num:	Not reported

Contact Type:	Owner
Company Name:	Apogee Enterprises, Inc.
Contact Address:	7900 Xerxes Avenue South, Suite 180
Contact Address 2:	Not reported
Contact City,St,Zip:	Minneapolis, MN 55431
Contact Province:	Not reported
Contact Country:	Not reported
Contact Postal code:	Not reported
Contact Phone:	9528387146
Contact Phone Ext:	Not reported
Contact Fax:	9528962400
Contact E-mail:	tbettenga@apog.com
Contact Cell Phone:	Not reported
Contact Information Last Updated:	2002-01-28 00:00:00
Misc Contact Info:	Seller
Receive Invoice:	F
Staff Id Num:	Not reported

Contact Type:	Consultant
Company Name:	DPRA Environmental
Contact Address:	332 Minnesota Street, Suite E-1500
Contact Address 2:	Not reported
Contact City,St,Zip:	St. Paul, MN 551011314
Contact Province:	Not reported
Contact Country:	Not reported
Contact Postal code:	Not reported
Contact Phone:	6512276500
Contact Phone Ext:	Not reported
Contact Fax:	6512275522
Contact E-mail:	steve.heikkila@dpra.com
Contact Cell Phone:	Not reported
Contact Information Last Updated:	2002-01-28 00:00:00
Misc Contact Info:	Not reported

GLASS DEPOT (Continued) **S107977844**

Receive Invoice:	F
Staff Id Num:	Not reported

Contact Type:	Legal Counsel
Company Name:	Ravich Meyer Kirkman McGrath & Nauman
Contact Address:	4545 IDS Center
Contact Address 2:	80 South 8th Street
Contact City,St,Zip:	Minneapolis, MN 55402
Contact Province:	Not reported
Contact Country:	Not reported
Contact Postal code:	Not reported
Contact Phone:	6123328511
Contact Phone Ext:	Not reported
Contact Fax:	6123328302
Contact E-mail:	mjbroich@ravichmeyer.com
Contact Cell Phone:	Not reported
Contact Information Last Updated:	2002-01-28 00:00:00
Misc Contact Info:	Not reported
Receive Invoice:	F
Staff Id Num:	Not reported

Contaminant Id:	Benzo[a]pyrene Equivalents
Contaminated Media:	Soil
Req Cleanup Concluded:	Not reported
Cleanup Lvl Measure Units:	mg/Kg
Basis For Req Cleanup Lvl:	Not reported
Max Residual Contamination:	0.54799998
Date Info Last Updated:	Not reported

Contaminant Id:	Benzo[a]pyrene Equivalents
Contaminated Media:	Ground Water
Req Cleanup Concluded:	Not reported
Cleanup Lvl Measure Units:	ug/L
Basis For Req Cleanup Lvl:	Not reported
Max Residual Contamination:	0.16
Date Info Last Updated:	2002-06-27 00:00:00

Contaminant Id:	Chloromethane; (Methyl chloride
Contaminated Media:	Ground Water
Req Cleanup Concluded:	Not reported
Cleanup Lvl Measure Units:	ug/L
Basis For Req Cleanup Lvl:	Not reported
Max Residual Contamination:	3
Date Info Last Updated:	2002-06-27 00:00:00

Facid:	VP15432
Event:	VIC Program Participation Dates (Start/End)
Additional Information:	None Entered
Start Date:	2010-01-29 00:00:00
End Date:	2010-03-01 00:00:00
Planned Start Date:	Not reported
Planned End Date:	Not reported
Date Info Last Updated:	2010-03-01 00:00:00
Record Number:	31092

Facid:	VP15432
GW Recepts Prot by Rem Actn:	Not reported

GLASS DEPOT (Continued) **S107977844**

Ecological receptors present:	False
Type of ecological receptors:	Not reported
Acres of contaminated soil:	Not reported
Volume of contaminated soil:	Not reported
Acres of surface water impacted:	Not reported
Acres of wetland impacted:	Not reported
Acres of sediment impacted:	Not reported
GW Plume Area Acres:	Not reported
Cleanup Conducted:	False
Acres of Contam Soil remediate:	Not reported
Volume of Soil Cleaned:	Not reported
# Municipal wells contamd:	Not reported
# Dom wells contam:	Not reported
# People Impct SW intake contam:	Not reported
# Drums Revolved from site:	Not reported
Yr Soil Remediated:	Not reported
Acres of Soil w/ Restrict Access:	Not reported
Yr IC remedy complete:	Not reported
Yr GW remedy completed:	Not reported
Year GWIC completed:	Not reported
Acres of wetland of sediment remediated:	Not reported
Public financing:	False
Assurance help:	False
Land use Classfn At Site:	Not reported
Land use Vicinity Of Site:	Not reported
Deed notif Present On Site:	False
Restrictive Covenant Present:	False
Restrictions: Not reported	
GW Pump and Treat Used at site:	False
Quaternary Perched:	False
Quaternary Water Table:	False
Quaternary Confined:	False
Cretaceous:	False
Plattville:	False
St. peter:	False
Prairie Duchien:	False
Jordan:	False
Ironton/Galesville:	False
Mt Simon Hinckley:	False
Precambrian Undefferentiated:	False
Other/Unknown Aquifier:	False
Date Info Last Updated:	Not reported
Inst Control Info Updated:	Not reported
Inst Control Filed Location:	Not reported
SW Classification (Primary):	Not reported
SW Classification (Secondary):	Not reported
Miscellaneous: Not reported	
SW Comments:	Not reported

LIENS:

Facility Id:	VP15431
Facility Type:	Other
Program:	VIC
File Loc:	Archival Storage
Deed Notification:	False
Environmental Covenant:	False

GLASS DEPOT (Continued) **S107977844**

Restrictive or Env Covenant Desc:	Not reported
Restrictive Covenant:	False
IC Update:	10/24/2005
IC Filing Loc:	Not reported
Event Desc:	Not reported
Start Date:	Not reported
End Date:	Not reported
Add Info:	Not reported
Notes:	Not reported

MN Voluntary Investigation Cleanup Program:

Facility ID:	VP15430
Facility Type:	Other
Facility Address 2:	Not reported
Core Program Interest Id:	337022
Link Id:	5620
Active:	False
Pay Complete:	True
MPCA Region:	Metro
Size Acres:	1.5599999
HRS Score:	Not reported
Enforcement Lead Agency:	MPCA
Federal Defferal Plot:	False
Petroleum Brownfields Prog?:	False
Emergency:	False
Site Classification:	False
RD/RA:	False
RL/FS:	False
Fund financed:	False
Npl:	False
Plp:	False
District:	Metro
Program Reffered from:	Not reported
Program Interest:	VIC
Physical Location:	none
Natural Source damage:	False
Clean up Cost:	Not reported
Indian Reservation:	False
Reservation Name:	Not reported
MPCA Owned Wells at site:	False
Created By:	Pjensen
Date Created:	01/25/2002
Date Last Updated:	04/13/2010
Federal Facility:	False
Primary Funding Source:	Not reported
EPA Id:	Not reported
MPCA Id:	Not reported
Alpha Sort:	Not reported
Legal Distt:	62A
Congressional Dist:	5
Scale Of Map Used Pls Loc Data:	A
Township:	29
Range:	24
Range East West:	w
Section:	36
Pls Qtr Section (160 Acres):	Not reported
Pls Qtr Qtr Section (40 Acres):	Not reported

GLASS DEPOT (Continued) **S107977844**

Pls Qtr-Qtr-Qtr Section (10 Acres):	Not reported
Pls Qtr-Qtr-Qtr-Qtr Section (2.5 Acres):	Not reported
Quad:	Not reported
NAD Number:	83
Desc Of UTM Coord Pt:	Not reported
UTM Coord Pt Data Source:	Not reported
Org Providing The UTM Coord Point Data:	Not reported
Method For Loc Public Land Survey:	M
Method Of Utm Coord Pt Data Collection:	Not reported
Date Of Utm Coord Pt Data Collection:	Not reported
COL Date Qual:	Not reported
Map Scale:	Not reported
Verification Method:	Not reported
horizref:	Not reported
Utm Source:	U
Utm Method:	M1
Utm Scale:	A
Utm Accuracy:	U
Utm East:	480982.96999999997
Utm North:	4978328.5
Utm Zone:	15
Basin Code:	2
Major Watershed:	20
Major Watershed:	Not reported
Method For Loc Public Land Survey:	Not reported
Scale Of Map Used Pls Loc Data:	Not reported
Township 2:	Not reported
Range 2:	Not reported
Range East West:	Not reported
Section 2:	Not reported
Pls Qtr Section (160 Acres) 2:	Not reported
Pls Qtr Qtr Section (40 Acres)2:	Not reported
Pls Qtr Qtr Qtr Section (10 Acres)2:	Not reported
Pls Qtr Qtr Qtr Qtr Section (2.5 Acres) 2:	Not reported
Quad 2:	Not reported
File Location:	Archival Storage
GIS Application GIS:	False
Notes:	re-archived 4/13/10 with 2 new rpts that resulted in a NAD and TA letters.
Contact Type:	Former Staff Project Leader/Project Manager
Company Name:	MPCA
Contact Address:	520 Lafayette Rd N
Contact Address 2:	Not reported
Contact City,St,Zip:	St. Paul, MN 551554194
Contact Province:	Not reported
Contact Country:	Not reported
Contact Postal code:	Not reported
Contact Phone:	(651) 757-3080
Contact Phone Ext:	Not reported
Contact Fax:	Not reported
Contact E-mail:	Not reported
Contact Cell Phone:	Not reported
Contact Information Last Updated:	2002-01-28 00:00:00
Misc Contact Info:	Not reported
Receive Invoice:	F
Staff Id Num:	3316

GLASS DEPOT (Continued) **S107977844**

Contact Type:	Former Staff TA
Company Name:	MPCA
Contact Address:	520 Lafayette Rd N
Contact Address 2:	Not reported
Contact City,St,Zip:	St. Paul, MN 551554194
Contact Province:	Not reported
Contact Country:	Not reported
Contact Postal code:	Not reported
Contact Phone:	(651) 757-8572
Contact Phone Ext:	Not reported
Contact Fax:	651-296-9707
Contact E-mail:	lynne.grigor@state.mn.us
Contact Cell Phone:	Not reported
Contact Information Last Updated:	2002-01-28 00:00:00
Misc Contact Info:	Not reported
Receive Invoice:	F
Staff Id Num:	3255

Contact Type:	Voluntary Party
Company Name:	Minnehaha Realty Group, LLC
Contact Address:	2575 Fairview Avenue North, Suite 2
Contact Address 2:	Not reported
Contact City,St,Zip:	Roseville, MN 55113
Contact Province:	Not reported
Contact Country:	Not reported
Contact Postal code:	Not reported
Contact Phone:	6516336312
Contact Phone Ext:	Not reported
Contact Fax:	6516339221
Contact E-mail:	hughrcullen@netscape.net
Contact Cell Phone:	Not reported
Contact Information Last Updated:	2002-01-28 00:00:00
Misc Contact Info:	Buyer
Receive Invoice:	T
Staff Id Num:	Not reported

Contact Type:	Owner
Company Name:	Apogee Enterprises, Inc.
Contact Address:	7900 Xerxes Avenue South, Suite 180
Contact Address 2:	Not reported
Contact City,St,Zip:	Minneapolis, MN 55431
Contact Province:	Not reported
Contact Country:	Not reported
Contact Postal code:	Not reported
Contact Phone:	9528387146
Contact Phone Ext:	Not reported
Contact Fax:	9528962400
Contact E-mail:	tbettenga@apog.com
Contact Cell Phone:	Not reported
Contact Information Last Updated:	2002-01-28 00:00:00
Misc Contact Info:	Seller
Receive Invoice:	F
Staff Id Num:	Not reported

Contact Type:	Consultant
Company Name:	DPRA Environmental
Contact Address:	332 Minnesota Street, Suite E-1500

GLASS DEPOT (Continued) **S107977844**

Contact Address 2:	Not reported
Contact City,St,Zip:	St. Paul, MN 551011314
Contact Province:	Not reported
Contact Country:	Not reported
Contact Postal code:	Not reported
Contact Phone:	6512276500
Contact Phone Ext:	Not reported
Contact Fax:	6512275522
Contact E-mail:	steve.heikkila@dpra.com
Contact Cell Phone:	Not reported
Contact Information Last Updated:	2002-01-28 00:00:00
Misc Contact Info:	Not reported
Receive Invoice:	F
Staff Id Num:	Not reported

Contact Type:	Legal Counsel
Company Name:	Ravich Meyer Kirkman McGrath & Nauman
Contact Address:	4545 IDS Center
Contact Address 2:	80 South 8th Street
Contact City,St,Zip:	Minneapolis, MN 55402
Contact Province:	Not reported
Contact Country:	Not reported
Contact Postal code:	Not reported
Contact Phone:	6123328511
Contact Phone Ext:	Not reported
Contact Fax:	6123328302
Contact E-mail:	mjbroich@ravichmeyer.com
Contact Cell Phone:	Not reported
Contact Information Last Updated:	2002-01-28 00:00:00
Misc Contact Info:	Not reported
Receive Invoice:	F
Staff Id Num:	Not reported

Contact Type:	Staff PL/PM (Project Leader/Project Manager)s
Company Name:	MPCA
Contact Address:	520 Lafayette Rd N
Contact Address 2:	Not reported
Contact City,St,Zip:	St. Paul, MN 55155
Contact Province:	Not reported
Contact Country:	Not reported
Contact Postal code:	Not reported
Contact Phone:	6517572697
Contact Phone Ext:	Not reported
Contact Fax:	6512969707
Contact E-mail:	shanna.schmitt@state.mn.us
Contact Cell Phone:	Not reported
Contact Information Last Updated:	2010-02-02 00:00:00
Misc Contact Info:	Not reported
Receive Invoice:	F
Staff Id Num:	7773

Contact Type:	Staff TA (Technical Analyst)
Company Name:	MPCA
Contact Address:	520 Lafayette Rd N
Contact Address 2:	Not reported
Contact City,St,Zip:	St. Paul, MN 55155
Contact Province:	Not reported

GLASS DEPOT (Continued) **S107977844**

Contact Country:	Not reported
Contact Postal code:	Not reported
Contact Phone:	6517572786
Contact Phone Ext:	Not reported
Contact Fax:	6512969707
Contact E-mail:	allan.timm@state.mn.us
Contact Cell Phone:	Not reported
Contact Information Last Updated:	2010-02-02 00:00:00
Misc Contact Info:	Not reported
Receive Invoice:	F
Staff Id Num:	7793

Contact Type:	Legal Counsel
Company Name:	Felhaber, Larson, Fenlon & Vogt
Contact Address:	220 South Sixth Street, Suite 2200
Contact Address 2:	Not reported
Contact City,St,Zip:	Minneapolis, MN 554024504
Contact Province:	Not reported
Contact Country:	Not reported
Contact Postal code:	Not reported
Contact Phone:	6123738413
Contact Phone Ext:	Not reported
Contact Fax:	6123384608
Contact E-mail:	rsalmen@felhaber.com
Contact Cell Phone:	Not reported
Contact Information Last Updated:	2010-02-02 00:00:00
Misc Contact Info:	new legal cousel as of Jan ’10 application
Receive Invoice:	F
Staff Id Num:	Not reported

Contact Type:	Consultant
Company Name:	Peer Engineering, Inc.
Contact Address:	7615 Golden Triangle Drive
Contact Address 2:	Suite N
Contact City,St,Zip:	Eden Prairie, MN 55344
Contact Province:	Not reported
Contact Country:	Not reported
Contact Postal code:	Not reported
Contact Phone:	9526970561
Contact Phone Ext:	Not reported
Contact Fax:	9528313341
Contact E-mail:	Bschaepe@peerengineering.com
Contact Cell Phone:	Not reported
Contact Information Last Updated:	2010-02-02 00:00:00
Misc Contact Info:	new consultant as of Jan ’10 application
Receive Invoice:	F
Staff Id Num:	Not reported

Contact Type:	N/A
Company Name:	Kelly Brothers Properties, LLC
Contact Address:	2900 Fifth Avenue North
Contact Address 2:	Not reported
Contact City,St,Zip:	Minneapolis, MN 55408
Contact Province:	Not reported
Contact Country:	Not reported
Contact Postal code:	Not reported
Contact Phone:	6122213031

GLASS DEPOT (Continued) **S107977844**

Contact Phone Ext: Not reported
Contact Fax: Not reported
Contact E-mail: steven@shamrockgroup.net
Contact Cell Phone: Not reported
Contact Information Last Updated: 2010-02-02 00:00:00
Misc Contact Info: Buyer as of Jan '10 application
Receive Invoice: F
Staff Id Num: Not reported

Contaminant Id: Benzo[a]pyrene Equivalents
Contaminated Media: Soil
Req Cleanup Concluded: Not reported
Cleanup Lvl Measure Units: mg/Kg
Basis For Req Cleanup Lvl: Not reported
Max Residual Contamination: 0.54799998
Date Info Last Updated: Not reported

Contaminant Id: Benzo[a]pyrene Equivalents
Contaminated Media: Ground Water
Req Cleanup Concluded: Not reported
Cleanup Lvl Measure Units: ug/L
Basis For Req Cleanup Lvl: Not reported
Max Residual Contamination: 0.16
Date Info Last Updated: 2002-06-27 00:00:00

Contaminant Id: Chloromethane; (Methyl chloride
Contaminated Media: Ground Water
Req Cleanup Concluded: Not reported
Cleanup Lvl Measure Units: ug/L
Basis For Req Cleanup Lvl: Not reported
Max Residual Contamination: 3
Date Info Last Updated: 2002-06-27 00:00:00

Facid: VP15430
Event: VIC Program Participation Dates (Start/End)
Additional Information: new app to inclued PBP
Start Date: 2010-01-29 00:00:00
End Date: 2010-02-22 00:00:00
Planned Start Date: Not reported
Planned End Date: Not reported
Date Info Last Updated: 2010-02-04 00:00:00
Record Number: 30958

Facid: VP15430
Event: VIC Program Participation Dates (Start/End)
Additional Information: None Entered
Start Date: 2002-01-25 00:00:00
End Date: 2002-02-20 00:00:00
Planned Start Date: Not reported
Planned End Date: Not reported
Date Info Last Updated: 2002-02-21 00:00:00
Record Number: 12985

Facid: VP15430
Event: No Association Determination Issued
Additional Information: to buyer-Kelly Brothers Properties
Start Date: Not reported

GLASS DEPOT (Continued) **S107977844**

End Date:	2010-02-22 00:00:00
Planned Start Date:	Not reported
Planned End Date:	Not reported
Date Info Last Updated:	2010-02-22 00:00:00
Record Number:	31052

Facid:	VP15430
Event:	No Association Determination Issued
Additional Information:	for buyer
Start Date:	Not reported
End Date:	2002-02-20 00:00:00
Planned Start Date:	Not reported
Planned End Date:	Not reported
Date Info Last Updated:	2002-02-21 00:00:00
Record Number:	13369

Facid:	VP15430
Event:	Technical Assistance Letter Sent
Additional Information:	to Minnehaha Realty Group
Start Date:	Not reported
End Date:	2010-02-22 00:00:00
Planned Start Date:	Not reported
Planned End Date:	Not reported
Date Info Last Updated:	2010-02-22 00:00:00
Record Number:	31051

Facid:	VP15430
GW Recepts Prot by Rem Actn:	Not reported
Ecological receptors present:	False
Type of ecological receptors:	Not reported
Acres of contaminated soil:	Not reported
Volume of contaminated soil:	Not reported
Acres of surface water impacted:	Not reported
Acres of wetland impacted:	Not reported
Acres of sediment impacted:	Not reported
GW Plume Area Acres:	Not reported
Cleanup Conducted:	False
Acres of Contam Soil remediate:	Not reported
Volume of Soil Cleaned:	Not reported
# Municipal wells contamd:	Not reported
# Dom wells contam:	Not reported
# People Impct SW intake contam:	Not reported
# Drums Revolved from site:	Not reported
Yr Soil Remediated:	Not reported
Acres of Soil w/ Restrict Access:	Not reported
Yr IC remedy complete:	Not reported
Yr GW remedy completed:	Not reported
Year GWIC completed:	Not reported
Acres of wetland of sediment remediated:	Not reported
Public financing:	False
Assurance help:	True
Land use Classfn At Site:	Not reported
Land use Vicinity Of Site:	Not reported
Deed notif Present On Site:	False
Restrictive Covenant Present:	False
Restrictions: Not reported	
GW Pump and Treat Used at site:	False

GLASS DEPOT (Continued) **S107977844**

Quaternary Perched:	False
Quaternary Water Table:	False
Quaternary Confined:	False
Cretaceous:	False
Plattville:	False
St. peter:	False
Prairie Duchien:	False
Jordan:	False
Ironton/Galesville:	False
Mt Simon Hinckley:	False
Precambrian Undefferentiated:	False
Other/Unknown Aquifier:	False
Date Info Last Updated:	2010-03-03 00:00:00
Inst Control Info Updated:	Not reported
Inst Control Filed Location:	Not reported
SW Classification (Primary):	Not reported
SW Classification (Secondary):	Not reported
Miscellaneous: Not reported	
SW Comments:	Not reported

Facility ID:	VP15431
Facility Type:	Other
Facility Address 2:	Not reported
Core Program Interest Id:	373375
Link Id:	5620
Active:	False
Pay Complete:	False
MPCA Region:	Metro
Size Acres:	1.5599999
HRS Score:	Not reported
Enforcement Lead Agency:	MPCA
Federal Defferal Plot:	False
Petroleum Brownfields Prog?:	False
Emergency:	False
Site Classification:	False
RD/RA:	False
RL/FS:	False
Fund financed:	False
Npl:	False
Plp:	False
District:	Metro
Program Reffered from:	Not reported
Program Interest:	VIC
Physical Location:	none
Natural Source damage:	False
Clean up Cost:	Not reported
Indian Reservation:	False
Reservation Name:	Not reported
MPCA Owned Wells at site:	False
Created By:	Pjensen
Date Created:	10/11/2005
Date Last Updated:	07/13/2009
Federal Facility:	False
Primary Funding Source:	Not reported
EPA Id:	Not reported
MPCA Id:	Not reported

GLASS DEPOT (Continued) **S107977844**

Alpha Sort:	Not reported
Legal Distt:	62A
Congressional Dist:	5
Scale Of Map Used Pls Loc Data:	A
Township:	29
Range:	24
Range East West:	w
Section:	36
Pls Qtr Section (160 Acres):	Not reported
Pls Qtr Qtr Section (40 Acres):	Not reported
Pls Qtr-Qtr-Qtr Section (10 Acres):	Not reported
Pls Qtr-Qtr-Qtr-Qtr Section (2.5 Acres):	Not reported
Quad:	Not reported
NAD Number:	83
Desc Of UTM Coord Pt:	Not reported
UTM Coord Pt Data Source:	Not reported
Org Providing The UTM Coord Point Data:	Not reported
Method For Loc Public Land Survey:	M
Method Of Utm Coord Pt Data Collection:	Not reported
Date Of Utm Coord Pt Data Collection:	Not reported
COL Date Qual:	Not reported
Map Scale:	Not reported
Verification Method:	Not reported
horizref:	Not reported
Utm Source:	U
Utm Method:	M1
Utm Scale:	A
Utm Accuracy:	U
Utm East:	480982.96999999997
Utm North:	4978328.5
Utm Zone:	15
Basin Code:	Not reported
Major Watershed:	Not reported
Major Watershed:	Not reported
Method For Loc Public Land Survey:	Not reported
Scale Of Map Used Pls Loc Data:	Not reported
Township 2:	Not reported
Range 2:	Not reported
Range East West:	Not reported
Section 2:	Not reported
Pls Qtr Section (160 Acres) 2:	Not reported
Pls Qtr Qtr Section (40 Acres)2:	Not reported
Pls Qtr Qtr Qtr Section (10 Acres)2:	Not reported
Pls Qtr Qtr Qtr Qtr Section (2.5 Acres) 2:	Not reported
Quad 2:	Not reported
File Location:	Archival Storage
GIS Application GIS:	False
Notes:	Not reported
Contact Type:	Staff PL/PM (Project Leader/Project Manager)s
Company Name:	MPCA
Contact Address:	520 Lafayette Rd N
Contact Address 2:	Not reported
Contact City,St,Zip:	St. Paul, MN 551554194
Contact Province:	Not reported
Contact Country:	Not reported
Contact Postal code:	Not reported
Contact Phone:	(651) 757-3080

GLASS DEPOT (Continued) **S107977844**

Contact Phone Ext:	Not reported
Contact Fax:	6512969707
Contact E-mail:	karen.kromar@state.mn.us
Contact Cell Phone:	Not reported
Contact Information Last Updated:	2002-01-28 00:00:00
Misc Contact Info:	Not reported
Receive Invoice:	F
Staff Id Num:	3316

Contact Type:	Staff TA (Technical Analyst)
Company Name:	MPCA
Contact Address:	520 Lafayette Rd N
Contact Address 2:	Not reported
Contact City,St,Zip:	St. Paul, MN 551554194
Contact Province:	Not reported
Contact Country:	Not reported
Contact Postal code:	Not reported
Contact Phone:	(651) 757-8572
Contact Phone Ext:	Not reported
Contact Fax:	Not reported
Contact E-mail:	lynne.grigor@state.mn.us
Contact Cell Phone:	Not reported
Contact Information Last Updated:	2002-01-28 00:00:00
Misc Contact Info:	Not reported
Receive Invoice:	F
Staff Id Num:	3255

Contact Type:	Owner
Company Name:	Minnehaha Realty Group, LLC
Contact Address:	2575 Fairview Avenue North, Suite 2
Contact Address 2:	Not reported
Contact City,St,Zip:	Roseville, MN 55113
Contact Province:	Not reported
Contact Country:	Not reported
Contact Postal code:	Not reported
Contact Phone:	6516336312
Contact Phone Ext:	Not reported
Contact Fax:	Not reported
Contact E-mail:	hughrcullen@netscape.net
Contact Cell Phone:	Not reported
Contact Information Last Updated:	2002-01-28 00:00:00
Misc Contact Info:	Not reported
Receive Invoice:	F
Staff Id Num:	Not reported

Contact Type:	Consultant
Company Name:	DPRA Environmental
Contact Address:	332 Minnesota Street, Suite E-1500
Contact Address 2:	Not reported
Contact City,St,Zip:	St. Paul, MN 551011314
Contact Province:	Not reported
Contact Country:	Not reported
Contact Postal code:	Not reported
Contact Phone:	6512276500
Contact Phone Ext:	Not reported
Contact Fax:	Not reported
Contact E-mail:	steve.heikkila@dpra.com

GLASS DEPOT (Continued) **S107977844**

Contact Cell Phone:	Not reported
Contact Information Last Updated:	2002-01-28 00:00:00
Misc Contact Info:	Not reported
Receive Invoice:	F
Staff Id Num:	Not reported

Contact Type:	Voluntary Party
Company Name:	Minnesota Life Insurance Company
Contact Address:	400 Robert Street North
Contact Address 2:	Not reported
Contact City,St,Zip:	St. Paul, MN 551012098
Contact Province:	Not reported
Contact Country:	Not reported
Contact Postal code:	Not reported
Contact Phone:	6516654045
Contact Phone Ext:	Not reported
Contact Fax:	6516653108
Contact E-mail:	stephen.thompson@advantuscapital.com
Contact Cell Phone:	Not reported
Contact Information Last Updated:	2005-10-11 00:00:00
Misc Contact Info:	Not reported
Receive Invoice:	T
Staff Id Num:	Not reported

Contaminant Id:	Benzo[a]pyrene Equivalents
Contaminated Media:	Soil
Req Cleanup Concluded:	Not reported
Cleanup Lvl Measure Units:	mg/Kg
Basis For Req Cleanup Lvl:	Not reported
Max Residual Contamination:	0.54799998
Date Info Last Updated:	Not reported

Contaminant Id:	Benzo[a]pyrene Equivalents
Contaminated Media:	Ground Water
Req Cleanup Concluded:	Not reported
Cleanup Lvl Measure Units:	ug/L
Basis For Req Cleanup Lvl:	Not reported
Max Residual Contamination:	0.16
Date Info Last Updated:	2002-06-27 00:00:00

Contaminant Id:	Chloromethane; (Methyl chloride
Contaminated Media:	Ground Water
Req Cleanup Concluded:	Not reported
Cleanup Lvl Measure Units:	ug/L
Basis For Req Cleanup Lvl:	Not reported
Max Residual Contamination:	3
Date Info Last Updated:	2002-06-27 00:00:00

Facid:	VP15431
Event:	VIC Program Participation Dates (Start/End)
Additional Information:	None Entered
Start Date:	2005-10-11 00:00:00
End Date:	2005-10-20 00:00:00
Planned Start Date:	Not reported
Planned End Date:	Not reported
Date Info Last Updated:	2005-10-11 00:00:00
Record Number:	24213

GLASS DEPOT (Continued) **S107977844**

Facid:	VP15431
Event:	No Association Determination Issued
Additional Information:	for Lender
Start Date:	Not reported
End Date:	2005-10-20 00:00:00
Planned Start Date:	Not reported
Planned End Date:	Not reported
Date Info Last Updated:	2005-10-24 00:00:00
Record Number:	24318

Facid:	VP15431
GW Recepts Prot by Rem Actn:	Not reported
Ecological receptors present:	False
Type of ecological receptors:	Not reported
Acres of contaminated soil:	Not reported
Volume of contaminated soil:	Not reported
Acres of surface water impacted:	Not reported
Acres of wetland impacted:	Not reported
Acres of sediment impacted:	Not reported
GW Plume Area Acres:	Not reported
Cleanup Conducted:	False
Acres of Contam Soil remediate:	Not reported
Volume of Soil Cleaned:	Not reported
# Municipal wells contamd:	Not reported
# Dom wells contam:	Not reported
# People Impct SW intake contam:	Not reported
# Drums Revolved from site:	Not reported
Yr Soil Remediated:	Not reported
Acres of Soil w/ Restrict Access:	Not reported
Yr IC remedy complete:	Not reported
Yr GW remedy completed:	Not reported
Year GWIC completed:	Not reported
Acres of wetland of sediment remediated:	Not reported
Public financing:	False
Assurance help:	True
Land use Classfn At Site:	Commercial
Land use Vicinity Of Site:	Commercial
Deed notif Present On Site:	False
Restrictive Covenant Present:	False
Restrictions: Not reported	
GW Pump and Treat Used at site:	False
Quaternary Perched:	False
Quaternary Water Table:	False
Quaternary Confined:	False
Cretaceous:	False
Plattville:	False
St. peter:	False
Prairie Duchien:	False
Jordan:	False
Ironton/Galesville:	False
Mt Simon Hinckley:	False
Precambrian Undefferentiated:	False
Other/Unknown Aquifier:	False
Date Info Last Updated:	2005-10-24 00:00:00
Inst Control Info Updated:	2005-10-24 00:00:00
Inst Control Filed Location:	Not reported
SW Classification (Primary):	Not reported

GLASS DEPOT (Continued) **S107977844**

SW Classification (Secondary): Not reported
Miscellaneous: Not reported
SW Comments: Not reported

Facility ID: VP15432
Facility Type: Other
Facility Address 2: Not reported
Core Program Interest Id: 57925417
Link Id: 5620
Active: False
Pay Complete: False
MPCA Region: Metro
Size Acres: 1.91
HRS Score: Not reported
Enforcement Lead Agency: MPCA
Federal Defferal Plot: False
Petroleum Brownfields Prog?: False
Emergency: False
Site Classification: False
RD/RA: False
RL/FS: False
Fund financed: False
Npl: False
Plp: False
District: Metro
Program Reffered from: Not reported
Program Interest: VIC
Physical Location: none
Natural Source damage: False
Clean up Cost: Not reported
Indian Reservation: False
Reservation Name: Not reported
MPCA Owned Wells at site: False
Created By: Pjensen
Date Created: 01/29/2010
Date Last Updated: 05/21/2010
Federal Facility: False
Primary Funding Source: Not reported
EPA Id: Not reported
MPCA Id: Not reported
Alpha Sort: Not reported
Legal Distt: 62A
Congressional Dist: 5
Scale Of Map Used Pls Loc Data: A
Township: 29
Range: 24
Range East West: w
Section: 36
Pls Qtr Section (160 Acres): Not reported
Pls Qtr Qtr Section (40 Acres): Not reported
Pls Qtr-Qtr-Qtr Section (10 Acres): Not reported
Pls Qtr-Qtr-Qtr-Qtr Section (2.5 Acres): Not reported
Quad: Not reported
NAD Number: 83
Desc Of UTM Coord Pt: Not reported
UTM Coord Pt Data Source: Not reported

GLASS DEPOT (Continued) **S107977844**

Org Providing The UTM Coord Point Data:	Not reported
Method For Loc Public Land Survey:	M
Method Of Utm Coord Pt Data Collection:	Not reported
Date Of Utm Coord Pt Data Collection:	Not reported
COL Date Qual:	Not reported
Map Scale:	Not reported
Verification Method:	Not reported
horizref:	Not reported
Utm Source:	U
Utm Method:	M1
Utm Scale:	A
Utm Accuracy:	U
Utm East:	480982.96999999997
Utm North:	4978328.5
Utm Zone:	15
Basin Code:	2
Major Watershed:	20
Major Watershed:	Not reported
Method For Loc Public Land Survey:	Not reported
Scale Of Map Used Pls Loc Data:	Not reported
Township 2:	Not reported
Range 2:	Not reported
Range East West:	Not reported
Section 2:	Not reported
Pls Qtr Section (160 Acres) 2:	Not reported
Pls Qtr Qtr Section (40 Acres)2:	Not reported
Pls Qtr Qtr Qtr Section (10 Acres)2:	Not reported
Pls Qtr Qtr Qtr Qtr Section (2.5 Acres) 2:	Not reported
Quad 2:	Not reported
File Location:	Staff Member's Desk
GIS Application GIS:	False
Notes:	Not reported
Contact Type:	Former Staff Project Leader/Project Manager
Company Name:	MPCA
Contact Address:	520 Lafayette Rd N
Contact Address 2:	Not reported
Contact City,St,Zip:	St. Paul, MN 551554194
Contact Province:	Not reported
Contact Country:	Not reported
Contact Postal code:	Not reported
Contact Phone:	(651) 757-3080
Contact Phone Ext:	Not reported
Contact Fax:	Not reported
Contact E-mail:	Not reported
Contact Cell Phone:	Not reported
Contact Information Last Updated:	2002-01-28 00:00:00
Misc Contact Info:	Not reported
Receive Invoice:	F
Staff Id Num:	3316

Contact Type:	Staff TA (Technical Analyst)
Company Name:	MPCA
Contact Address:	520 Lafayette Rd N
Contact Address 2:	Not reported
Contact City,St,Zip:	St. Paul, MN 551554194
Contact Province:	Not reported
Contact Country:	Not reported

GLASS DEPOT (Continued) **S107977844**

Contact Postal code:	Not reported
Contact Phone:	(651) 757-8572
Contact Phone Ext:	Not reported
Contact Fax:	651-296-9707
Contact E-mail:	lynne.grigor@state.mn.us
Contact Cell Phone:	Not reported
Contact Information Last Updated:	2002-01-28 00:00:00
Misc Contact Info:	Not reported
Receive Invoice:	F
Staff Id Num:	3255

Contact Type:	Voluntary Party
Company Name:	Minnehaha Realty Group, LLC
Contact Address:	2575 Fairview Avenue North, Suite 2
Contact Address 2:	Not reported
Contact City,St,Zip:	Roseville, MN 55113
Contact Province:	Not reported
Contact Country:	Not reported
Contact Postal code:	Not reported
Contact Phone:	6516336312
Contact Phone Ext:	Not reported
Contact Fax:	6516339221
Contact E-mail:	hughrcullen@netscape.net
Contact Cell Phone:	Not reported
Contact Information Last Updated:	2002-01-28 00:00:00
Misc Contact Info:	Buyer
Receive Invoice:	T
Staff Id Num:	Not reported

Contact Type:	Owner
Company Name:	Apogee Enterprises, Inc.
Contact Address:	7900 Xerxes Avenue South, Suite 180
Contact Address 2:	Not reported
Contact City,St,Zip:	Minneapolis, MN 55431
Contact Province:	Not reported
Contact Country:	Not reported
Contact Postal code:	Not reported
Contact Phone:	9528387146
Contact Phone Ext:	Not reported
Contact Fax:	9528962400
Contact E-mail:	tbettenga@apog.com
Contact Cell Phone:	Not reported
Contact Information Last Updated:	2002-01-28 00:00:00
Misc Contact Info:	Seller
Receive Invoice:	F
Staff Id Num:	Not reported

Contact Type:	Consultant
Company Name:	DPRA Environmental
Contact Address:	332 Minnesota Street, Suite E-1500
Contact Address 2:	Not reported
Contact City,St,Zip:	St. Paul, MN 551011314
Contact Province:	Not reported
Contact Country:	Not reported
Contact Postal code:	Not reported
Contact Phone:	6512276500
Contact Phone Ext:	Not reported

GLASS DEPOT (Continued) **S107977844**

Contact Fax:	6512275522
Contact E-mail:	steve.heikkila@dpra.com
Contact Cell Phone:	Not reported
Contact Information Last Updated:	2002-01-28 00:00:00
Misc Contact Info:	Not reported
Receive Invoice:	F
Staff Id Num:	Not reported

Contact Type:	Legal Counsel
Company Name:	Ravich Meyer Kirkman McGrath & Nauman
Contact Address:	4545 IDS Center
Contact Address 2:	80 South 8th Street
Contact City,St,Zip:	Minneapolis, MN 55402
Contact Province:	Not reported
Contact Country:	Not reported
Contact Postal code:	Not reported
Contact Phone:	6123328511
Contact Phone Ext:	Not reported
Contact Fax:	6123328302
Contact E-mail:	mjbroich@ravichmeyer.com
Contact Cell Phone:	Not reported
Contact Information Last Updated:	2002-01-28 00:00:00
Misc Contact Info:	Not reported
Receive Invoice:	F
Staff Id Num:	Not reported

Contaminant Id:	Benzo[a]pyrene Equivalents
Contaminated Media:	Soil
Req Cleanup Concluded:	Not reported
Cleanup Lvl Measure Units:	mg/Kg
Basis For Req Cleanup Lvl:	Not reported
Max Residual Contamination:	0.54799998
Date Info Last Updated:	Not reported

Contaminant Id:	Benzo[a]pyrene Equivalents
Contaminated Media:	Ground Water
Req Cleanup Concluded:	Not reported
Cleanup Lvl Measure Units:	ug/L
Basis For Req Cleanup Lvl:	Not reported
Max Residual Contamination:	0.16
Date Info Last Updated:	2002-06-27 00:00:00

Contaminant Id:	Chloromethane; (Methyl chloride
Contaminated Media:	Ground Water
Req Cleanup Concluded:	Not reported
Cleanup Lvl Measure Units:	ug/L
Basis For Req Cleanup Lvl:	Not reported
Max Residual Contamination:	3
Date Info Last Updated:	2002-06-27 00:00:00

Facid:	VP15432
Event:	VIC Program Participation Dates (Start/End)
Additional Information:	None Entered
Start Date:	2010-01-29 00:00:00
End Date:	2010-03-01 00:00:00
Planned Start Date:	Not reported
Planned End Date:	Not reported

GLASS DEPOT (Continued) **S107977844**

Date Info Last Updated: 2010-03-01 00:00:00
Record Number: 31092

Facid:	VP15432
GW Recepts Prot by Rem Actn:	Not reported
Ecological receptors present:	False
Type of ecological receptors:	Not reported
Acres of contaminated soil:	Not reported
Volume of contaminated soil:	Not reported
Acres of surface water impacted:	Not reported
Acres of wetland impacted:	Not reported
Acres of sediment impacted:	Not reported
GW Plume Area Acres:	Not reported
Cleanup Conducted:	False
Acres of Contam Soil remediate:	Not reported
Volume of Soil Cleaned:	Not reported
# Municipal wells contamd:	Not reported
# Dom wells contam:	Not reported
# People Impct SW intake contam:	Not reported
# Drums Revolved from site:	Not reported
Yr Soil Remediated:	Not reported
Acres of Soil w/ Restrict Access:	Not reported
Yr IC remedy complete:	Not reported
Yr GW remedy completed:	Not reported
Year GWIC completed:	Not reported
Acres of wetland of sediment remediated:	Not reported
Public financing:	False
Assurance help:	False
Land use Classfn At Site:	Not reported
Land use Vicinity Of Site:	Not reported
Deed notif Present On Site:	False
Restrictive Covenant Present:	False
Restrictions: Not reported	
GW Pump and Treat Used at site:	False
Quaternary Perched:	False
Quaternary Water Table:	False
Quaternary Confined:	False
Cretaceous:	False
Plattville:	False
St. peter:	False
Prairie Duchien:	False
Jordan:	False
Ironton/Galesville:	False
Mt Simon Hinckley:	False
Precambrian Undefferentiated:	False
Other/Unknown Aquifier:	False
Date Info Last Updated:	Not reported
Inst Control Info Updated:	Not reported
Inst Control Filed Location:	Not reported
SW Classification (Primary):	Not reported
SW Classification (Secondary):	Not reported
Miscellaneous: Not reported	
SW Comments:	Not reported

MN Financial Assurance 1:
PROGRAM ID: 211108

GLASS DEPOT (Continued) **S107977844**

Township Name:	Not reported
Region:	1
Interest Type:	Tank site
ADDR ID:	454471
Interest Telephone:	NO CORE PI PH.
Preferred ID:	54913
Interest Start Date:	01/20/1995
Interest End Date:	Not reported
Activity Flag:	Y
TMSP Added:	09/14/2006
TMSP Last Update:	09/14/2006 11:38:02
Staff ID Last Update:	RSUCHAN
Source:	CORE
Source ID:	172875
Country Code:	USA
FOR State:	Not reported
FOR Zone:	Not reported
FIPS County Code:	053
Comments:	Not reported

PROGRAM ID:	211108
Township Name:	Not reported
Region:	1
Interest Type:	Deleted Tank Site
ADDR ID:	209545
Interest Telephone:	6127216466
Preferred ID:	54913
Interest Start Date:	01/20/1995
Interest End Date:	Not reported
Activity Flag:	Y
TMSP Added:	01/20/1995
TMSP Last Update:	09/14/2006 11:38:02
Staff ID Last Update:	RSUCHAN
Source:	TALES
Source ID:	0
Country Code:	USA
FOR State:	Not reported
FOR Zone:	None
FIPS County Code:	053
Comments:	Not reported

PROGRAM ID:	233093
Township Name:	Not reported
Region:	1
Interest Type:	Petroleum Brownfield
ADDR ID:	454471
Interest Telephone:	NO CORE PI PH.
Preferred ID:	3361
Interest Start Date:	01/28/2002
Interest End Date:	01/01/2007
Activity Flag:	N
TMSP Added:	12/07/2006
TMSP Last Update:	03/19/2013 13:26:55
Staff ID Last Update:	RSUCHAN
Source:	CORE
Source ID:	172875
Country Code:	USA

GLASS DEPOT (Continued) **S107977844**

FOR State:	Not reported
FOR Zone:	Not reported
FIPS County Code:	053
Comments:	Not reported

PROGRAM ID:	233093
Township Name:	Not reported
Region:	1
Interest Type:	Deleted Petroleum Brownfield
ADDR ID:	209545
Interest Telephone:	Not reported
Preferred ID:	3361
Interest Start Date:	01/28/2002
Interest End Date:	Not reported
Activity Flag:	Not reported
TMSP Added:	01/28/2002
TMSP Last Update:	12/07/2006 07:21:27
Staff ID Last Update:	RSUCHAN
Source:	TALES
Source ID:	0
Country Code:	USA
FOR State:	Not reported
FOR Zone:	None
FIPS County Code:	053
Comments:	Not reported

Latitude Longitude:

Program Id:	211108
Lat/Long ID:	0
Latitude Degrees:	Not reported
Latitude Minutes:	Not reported
Latitude Seconds:	Not reported
Longitude Degrees:	Not reported
Longitude Minutes:	Not reported
Longitude Seconds:	Not reported
Collection Date:	Not reported
Lat/Long Description:	Not reported
TMSP Added:	12/15/2014 10:17:13
TMSP Last Update:	12/15/2014 10:17:13
Staff ID Last Update:	JHENRY
Coord Source Type:	Not reported
Org Name Source:	Not reported
Coord Coll Meth:	Not reported
Map Scale Code:	Not reported
Source:	TALES
Site ID:	172875
Spatial ID:	51434566

Program Id:	211108
Lat/Long ID:	125298
Latitude Degrees:	44
Latitude Minutes:	57
Latitude Seconds:	28.35
Longitude Degrees:	-93
Longitude Minutes:	14
Longitude Seconds:	28.99
Collection Date:	05/11/2012 09:30:40

GLASS DEPOT (Continued) **S107977844**

Lat/Long Description:	Center of Site
TMSP Added:	05/09/2006 16:16:34
TMSP Last Update:	05/11/2012 09:30:41
Staff ID Last Update:	MAPTOOL
Coord Source Type:	2
Org Name Source:	MPCA
Coord Coll Meth:	DM
Map Scale Code:	N
Source:	CORE
Site ID:	172875
Spatial ID:	51434566

Tab Site:

Program Id:	211108
Facility Code:	37
Above or Under Code:	1
Indian Reservation:	N
Ust Registration Date:	Not reported
Ast Registration Date:	01/20/1995 00:00:00
TMSP Added:	01/20/1995 16:42:27
TMSP Last Update:	05/23/2003 09:21:04
Staff ID Last Update:	SYS
Max Monthy Gallons:	Not reported
Vapor Recovery Installed:	U
Vapor Notif Required:	U

Latitude Longitude:

Program Id:	233093
Lat/Long ID:	0
Latitude Degrees:	Not reported
Latitude Minutes:	Not reported
Latitude Seconds:	Not reported
Longitude Degrees:	Not reported
Longitude Minutes:	Not reported
Longitude Seconds:	Not reported
Collection Date:	Not reported
Lat/Long Description:	Not reported
TMSP Added:	12/05/2011 09:07:38
TMSP Last Update:	12/05/2011 09:07:38
Staff ID Last Update:	MKOPLIT
Coord Source Type:	Not reported
Org Name Source:	Not reported
Coord Coll Meth:	Not reported
Map Scale Code:	Not reported
Source:	TALES
Site ID:	172875
Spatial ID:	51865914

Program Id:	233093
Lat/Long ID:	125298
Latitude Degrees:	44
Latitude Minutes:	57
Latitude Seconds:	28.35
Longitude Degrees:	-93
Longitude Minutes:	14

GLASS DEPOT (Continued) **S107977844**

Longitude Seconds:	28.99
Collection Date:	05/11/2012 09:30:40
Lat/Long Description:	Center of Site
TMSP Added:	05/09/2006 16:16:34
TMSP Last Update:	05/11/2012 09:30:41
Staff ID Last Update:	MAPTOOL
Coord Source Type:	2
Org Name Source:	MPCA
Coord Coll Meth:	DM
Map Scale Code:	N
Source:	CORE
Site ID:	172875
Spatial ID:	51865914

AG173 **GLASS DEPOT** **MN LS** **S105271727**
NNW **2450 MINNEHAHA AVE** **MN LUST** **N/A**
1/4-1/2 **MINNEAPOLIS, MN 55404** **MN Financial Assurance**
0.257 mi. **MN WIMN**
1357 ft. **Site 2 of 4 in cluster AG**

Relative:
Lower

Actual:
839 ft.

MN LS:

Link ID:	5620
EPA ID:	Not reported
MPCA ID:	VP15431
Method:	M1
CERCLIS:	No
National Priorities List:	No
PLP:	No
Voluntary Cleanup & Investigation:	Yes
RCRA Treatment Storage & Disposal:	No
RCRA Generator:	No
Solid Waste Permit:	No
Dumps:	No
No Further Remedial Action Planned:	No
Delisted From PLP By MPCA:	No
LCP:	No
Brownfield:	No
Entity Type:	VIC

LUST:

Leak ID:	17859
MNPCA ID:	57376811
Site ID:	57376808
Source:	CORE
Interest Type:	Leak Site
Interest Phone:	NO CORE PI PH.
Interest Start Date:	12/22/2009 00:00:00
Interest End Date:	Not reported
Release Discovered Date:	12/22/2009
Leak Reported Date:	12/22/2009
Leak Site:	Both Leak and Property Transfer Site
File Archive Box:	Not reported
File Archive Lot:	Not reported
Soil Digout Date:	Not reported
Cubic Yards Excavated:	Not reported
Conditional Closure Date:	Not reported

GLASS DEPOT (Continued) **S105271727**

Complete Site Closure Date:	**02/16/2010 00:00:00**
Contaminated Soils Remaining:	Yes
Enforcement Action Begin Date:	12/30/2009
Lust Trust Eligible:	No
Offsite Contamination:	No
Reimbursement Awarded:	No
Std Letter Response Date:	Not reported
Surface Water Impact:	No
Utility Project Flag:	No
TMSP Added:	12/22/2009 15:45:31
TMSP Last Update:	04/15/2010 07:56:55
Staff Id Last Update:	LVERDUZ
Release From AST:	No
Release From UST:	Yes
Tank Registration Status Code:	N
VPIC Application Date:	Not reported
VPIC Acres:	1.91
Addr Id:	454471
Township Name:	Not reported
Active Flag:	Yes
Country Code:	USA
Foreign State:	Not reported
Foreign Zone:	Not reported
State County Code:	MN
Vapor Intrusion Checked Flag:	Yes
Soil Gas Data Collected Flag:	Yes
Soil Gas Action Level Flag:	No
Sub Slab Sample Collected Flag:	Not reported
Indoor Air Collected Flag:	Not reported
Vapor Intrusion Action Flag:	Not reported
Vapor Intrusion Comments:	Not reported
Soil Gas Data Comments:	3 VI borings advanced, no compounds above ISVs
Comments:	Not reported

Leak GW Info:

MN PCA ID:	57376811
Dw Supply Contam:	Not reported
Free Product Observed:	Not reported
Free Product Thickness:	Not reported
Ground Water Contam:	Yes
GW Cleanup Goal:	Not reported
Gw Exceeds Cleanup Goal:	Not reported
Cleanup Goal Achieved:	Not reported
Water Supply Exceeds Ral:	Not reported
Well Type Code:	Not reported
Impacted Aquifer Code:	Not reported
TMSP Added:	02/12/2010 09:50:24
TMSP Last Update:	02/12/2010 09:50:35
Staff Id Last Update:	JKAEHLE
Mtbe Present Now:	Not reported
Mtbe Present Historically:	Not reported
Mtbe High Ug Per Liter Char:	Not reported
Mtbe High Ug Per Liter Numb:	Not reported
Mtbe High Level Date:	Not reported
Free Product At Close:	No
Staff Id Ass:	1612
PWS Well:	N
Prot Flag:	No

GLASS DEPOT (Continued) **S105271727**

Sens Flag: No

Leak Product Released:
MN PCA ID: 57376811
Prod Released Sequence Id: 125367
Leak Product: Fuel Oil 1 and 2
Tmsp Added: 12/22/2009 15:45:31
Tmsp Last_updt: 12/22/2009 15:45:31
Staff Id Last Updt: KFUNK

MN Financial Assurance 1:
PROGRAM ID: 57376811
Township Name: Not reported
Region: 1
Interest Type: Leak Site
ADDR ID: 454471
Interest Telephone: NO CORE PI PH.
Preferred ID: 17859
Interest Start Date: 12/22/2009
Interest End Date: Not reported
Activity Flag: N
TMSP Added: 12/22/2009
TMSP Last Update: 01/20/2015 13:25:05
Staff ID Last Update: SBRUNNE
Source: CORE
Source ID: 57376808
Country Code: USA
FOR State: Not reported
FOR Zone: Not reported
FIPS County Code: 053
Comments: Not reported

Latitude Longitude:
Program Id: 57376811
Lat/Long ID: 149594
Latitude Degrees: 44
Latitude Minutes: 57
Latitude Seconds: 28.37
Longitude Degrees: -93
Longitude Minutes: 14
Longitude Seconds: 28.96
Collection Date: 02/08/2010 09:48:29
Lat/Long Description: Not reported
TMSP Added: 02/08/2010 09:43:20
TMSP Last Update: 02/08/2010 09:48:31
Staff ID Last Update: MAPTOOL
Coord Source Type: Not reported
Org Name Source: Not reported
Coord Coll Meth: DM
Map Scale Code: Not reported
Source: CORE
Site ID: 57376808
Spatial ID: 57376812

Program Id: 57376811
Lat/Long ID: 0
Latitude Degrees: Not reported

GLASS DEPOT (Continued) **S105271727**

Latitude Minutes:	Not reported
Latitude Seconds:	Not reported
Longitude Degrees:	Not reported
Longitude Minutes:	Not reported
Longitude Seconds:	Not reported
Collection Date:	Not reported
Lat/Long Description:	Site Center
TMSP Added:	02/08/2010 09:50:27
TMSP Last Update:	02/08/2010 09:50:27
Staff ID Last Update:	AMILLER
Coord Source Type:	Not reported
Org Name Source:	Not reported
Coord Coll Meth:	Not reported
Map Scale Code:	Not reported
Source:	TALES
Site ID:	57376808
Spatial ID:	57376812

Staff Name:

Program Id:	57376811
Staff Sequence ID:	125368
Staff Type:	Not reported
Staff Name:	Not reported
TMSP Added:	12/22/2009 15:45:31
TMSP Last Update:	01/20/2012 10:39:38
Staff ID Last Update:	RSUCHAN
Last Name:	Not reported
First Name:	Not reported
Middle Initial:	Not reported
Functional Area Code:	LPM
Staff ID Number:	3344

Program Id:	57376811
Staff Sequence ID:	126503
Staff Type:	Not reported
Staff Name:	Not reported
TMSP Added:	02/05/2010 11:42:09
TMSP Last Update:	01/20/2012 10:39:37
Staff ID Last Update:	RSUCHAN
Last Name:	Not reported
First Name:	Not reported
Middle Initial:	Not reported
Functional Area Code:	HYD
Staff ID Number:	1612

WIMN:

Legislative District:	63A
Status:	Active
Latitude:	44.95787726
Longitude:	-93.24138840
Coordinate Collection Method:	Digitized - Map Tool
Activity:	Multiple Activities
MPCA Id:	Multiple Activities
Major Watershed:	Mississippi River - Twin Cities

GLASS DEPOT (Continued) **S105271727**

Click here to access Minnesota Pollution Control Agency:

Legislative District:	63A
Status:	Inactive
Latitude:	44.95788284
Longitude:	-93.24138009
Coordinate Collection Method:	Digitized - Map Tool
Activity:	Leak Site
MPCA Id:	17859
Major Watershed:	Mississippi River - Twin Cities

Click here to access Minnesota Pollution Control Agency:

AH174 **7-SIGMA INC** **RCRA-SQG** **1000189501**
SE **2843 26TH AVE S** **FINDS** **MND982603169**
1/4-1/2 **MINNEAPOLIS, MN 55406** **MN UST**
0.260 mi. **MN MANIFEST**
1371 ft. **Site 1 of 3 in cluster AH** **MN AIRS**
MN Financial Assurance
Relative: **MN WIMN**
Lower

Actual:
839 ft.

RCRA-SQG:

Date form received by agency:	01/31/2013
Facility name:	7-SIGMA INC
Facility address:	2843 26TH AVE S MINNEAPOLIS, MN 55406
EPA ID:	MND982603169
Contact:	JUDITH VAN CLEVE
Contact address:	2843 26TH AVE S MINNEAPOLIS, MN 55406
Contact country:	US
Contact telephone:	(612) 868-4169
Contact email:	Not reported
EPA Region:	05
Classification:	Small Small Quantity Generator
Description:	Handler: generates more than 100 and less than 1000 kg of hazardous waste during any calendar month and accumulates less than 6000 kg of hazardous waste at any time; or generates 100 kg or less of hazardous waste during any calendar month, and accumulates more than 1000 kg of hazardous waste at any time

Owner/Operator Summary:

Owner/operator name:	7-SIGMA INC
Owner/operator address:	2843 26TH AVE S MINNEAPOLIS, MN 55406
Owner/operator country:	US
Owner/operator telephone:	(612) 868-4169
Legal status:	Private
Owner/Operator Type:	Owner
Owner/Op start date:	07/28/1999
Owner/Op end date:	Not reported

Owner/operator name:	7-SIGMA INC
Owner/operator address:	2843 26TH AVE S MINNEAPOLIS, MN 55406
Owner/operator country:	US

7-SIGMA INC (Continued) **1000189501**

Owner/operator telephone: (612) 868-4169
Legal status: Private
Owner/Operator Type: Operator
Owner/Op start date: 07/28/1999
Owner/Op end date: Not reported

Handler Activities Summary:
U.S. importer of hazardous waste: No
Mixed waste (haz. and radioactive): No
Recycler of hazardous waste: No
Transporter of hazardous waste: No
Treater, storer or disposer of HW: No
Underground injection activity: No
On-site burner exemption: No
Furnace exemption: No
Used oil fuel burner: No
Used oil processor: No
User oil refiner: No
Used oil fuel marketer to burner: No
Used oil Specification marketer: No
Used oil transfer facility: No
Used oil transporter: No

. Waste code: D001
. Waste name: IGNITABLE WASTE

. Waste code: F005
. Waste name: THE FOLLOWING SPENT NONHALOGENATED SOLVENTS: TOLUENE, METHYL ETHYL KETONE, CARBON DISULFIDE, ISOBUTANOL, PYRIDINE, BENZENE, 2-ETHOXYETHANOL, AND 2-NITROPROPANE; ALL SPENT SOLVENT MIXTURES/BLENDS CONTAINING, BEFORE USE, A TOTAL OF TEN PERCENT OR MORE (BY VOLUME) OF ONE OR MORE OF THE ABOVE NONHALOGENATED SOLVENTS OR THOSE SOLVENTS LISTED IN F001, F002, OR F004; AND STILL BOTTOMS FROM THE RECOVERY OF THESE SPENT SOLVENTS AND SPENT SOLVENT MIXTURES.

Historical Generators:
Date form received by agency: 06/01/2009
Site name: 7-SIGMA INC
Classification: Conditionally Exempt Small Quantity Generator

Date form received by agency: 02/27/2003
Site name: 7-SIGMA INC
Classification: Conditionally Exempt Small Quantity Generator

. Waste code: D001
. Waste name: IGNITABLE WASTE

. Waste code: F005
. Waste name: THE FOLLOWING SPENT NONHALOGENATED SOLVENTS: TOLUENE, METHYL ETHYL KETONE, CARBON DISULFIDE, ISOBUTANOL, PYRIDINE, BENZENE, 2-ETHOXYETHANOL, AND 2-NITROPROPANE; ALL SPENT SOLVENT MIXTURES/BLENDS CONTAINING, BEFORE USE, A TOTAL OF TEN PERCENT OR MORE (BY VOLUME) OF ONE OR MORE OF THE ABOVE NONHALOGENATED SOLVENTS OR THOSE SOLVENTS LISTED IN F001, F002, OR F004; AND STILL BOTTOMS FROM THE RECOVERY OF THESE SPENT SOLVENTS AND SPENT SOLVENT MIXTURES.

7-SIGMA INC (Continued) **1000189501**

Date form received by agency: 12/28/1993
Site name: 7 SIGMA
Classification: Not a generator, verified

Violation Status: No violations found

FINDS:

Registry ID: 110003820884

Environmental Interest/Information System

NCDB (National Compliance Data Base) supports implementation of the Federal Insecticide, Fungicide, and Rodenticide Act (FIFRA) and the Toxic Substances Control Act (TSCA). The system tracks inspections in regions and states with cooperative agreements, enforcement actions, and settlements.

RCRAInfo is a national information system that supports the Resource Conservation and Recovery Act (RCRA) program through the tracking of events and activities related to facilities that generate, transport, and treat, store, or dispose of hazardous waste. RCRAInfo allows RCRA program staff to track the notification, permit, compliance, and corrective action activities required under RCRA.

MN-DELTA (Minnesota - Permitting, Compliance, And Enforcement Information Management System) facilitates the issuance of permits and manages compliance.

UST:

Tank:

MPCA Tank Number:	‘1
Tank Registration Date:	08/31/2007 00:00:00
Tank Storage Capacity:	5000
Tank Dual Use:	N
Tank Status:	**Active**
Tank Stored Product:	Fuel Oil
Tank Construction Material:	Bare/Paint/Asph Coat Steel
Tank Cathodic Protection:	Not Needed
Piping Cathodic Protection:	None
Piping Material:	Steel/Iron
Second Contain Tank:	Steel/Iron
Second Contain Pipe:	Exterior Liner
Tank Dispenser:	Suction
Above/ Under Ground:	Under Ground
AST Base Material:	Not reported
Piping Material Description:	Not reported
Unregulated Tank Registration Date:	Not reported
Heating Product Flag:	Doublewall Tank
Haz Waste Generator Id:	Not reported
Product Replaced Date:	Not reported
Sludge Disposal Facility:	Not reported
Comments:	Not reported
Date Added:	09/13/2007 12:29:10
Date Last Updated:	02/08/2013 14:14:51
Staff Id Who Did The Last Update:	ESMITH
In Compliance:	Doublewall Tank

7-SIGMA INC (Continued) **1000189501**

Serial Number: Not reported

Tank Action:

MPCA Tank Number:	‘1
Above Or Underground:	Under Ground
Tank Action ID:	920886
Contractor Number:	Not reported
Supervisor Number:	Not reported
Tank Action:	Install Tank
Action Date:	06/01/1917 00:00:00
Action Date Unknown:	Not reported
Corrosion Expert Name:	Not reported
Lab Flag:	Not reported
Date Added:	09/13/2007 12:30:11
Date Last Updated:	09/13/2007 12:30:11
Staff Id Who Did The Last Update:	JHENRY

Tank Compartment:

MPCA Tank Number:	‘1
Above Or Underground:	Under Ground
Compartment Number:	1
Tank Stored Product Code:	13
Tank Stored Product Desc:	Not reported
Compartment Cap:	5000
Heating:	Yes
Other Desc:	Not reported
Date Added:	09/13/2007 12:29:10
Date Last Updated:	09/13/2007 12:29:18
Staff Id Who Did The Last Update:	JHENRY

Tabsite:

Program Interest Id:	53591855
Above Or Underground:	Under Ground
Facility Code:	19
Indian Reservation:	Not reported
UST Registration Date:	08/31/2007 00:00:00
AST Registration Date:	Not reported
Date Added:	09/13/2007 12:28:13
Date Last Updated:	09/13/2007 12:28:13
Staff Id Who Did The Last Update:	JHENRY
Max Monthly Gallons:	Not reported
Vapor Recovery Installed:	Not reported
Vapor Notify Required:	Not reported

Lat Long:

Program Id:	53591855
Latlong ID:	0
Latitude Degrees:	Not reported
Latitude Minutes:	Not reported
Latitude Seconds:	Not reported
Longitude Degrees:	Not reported
Longitude Minutes:	Not reported
Longitude Seconds:	Not reported
Collection Date:	Not reported
LatLong Description:	Not reported

7-SIGMA INC (Continued) **1000189501**

TMSP Added:	03/23/2011 09:46:32
Date Last Updated:	03/23/2011 09:46:32
Staff Id Last Updated:	RDULLIN
Coord Source Type:	Not reported
Org Name Source:	Not reported

Program Id:	53591855
Latlong ID:	4173
Latitude Degrees:	44
Latitude Minutes:	57
Latitude Seconds:	4.08
Longitude Degrees:	-93
Longitude Minutes:	14
Longitude Seconds:	4.12
Collection Date:	03/12/2010 09:19:14
LatLong Description:	Site along road used for address match
TMSP Added:	05/18/2000 19:33:31
Date Last Updated:	03/12/2010 11:35:25
Staff Id Last Updated:	MAPT_NC
Coord Source Type:	U
Org Name Source:	Not reported

MANIFEST:

Year:	2014
Waste activity:	Generation, SQG
Preferred id:	MND982603169
Region desc:	Metro Region
NAICS code:	326199
SIC code:	3069
Mail address:	2843 26th Ave S
Mail city:	Minneapolis, MN 55406
Contact:	Judith Van Cleve
Phone:	(612)868-4169

Manifest Shipped:

Year:	2014
Generator id:	MND982603169
Waste activity:	Generation, SQG
Waste activity code:	G4
Generator name:	7-Sigma Inc
City name:	Minneapolis
County name:	Hennepin
Manifest id:	011970986JJK
GNRT ship date:	08/04/2014
GEN copy date:	Not reported
TSD copy date:	09/02/2014
SIG flag:	Not reported
Row id:	Not reported
Shipping Name:	MINERAL SPIRITS ISO ALCOHOL M E K
Total qty lbs:	550
Waste Code:	D001, D035, F003, F005
Discrepancy Flag:	Not reported
TSD id:	TND980847024
TSD name:	Excel TSD Inc
State Code:	MN
Region:	Metro Region
NAICS:	326199

7-SIGMA INC (Continued) **1000189501**

Data invalid flag:	Not reported

Year:	2014
Generator id:	MND982603169
Waste activity:	Generation, SQG
Waste activity code:	G4
Generator name:	7-Sigma Inc
City name:	Minneapolis
County name:	Hennepin
Manifest id:	010057499JJK
GNRT ship date:	03/11/2014
GEN copy date:	03/28/2014
TSD copy date:	04/07/2014
SIG flag:	Not reported
Row id:	Not reported
Shipping Name:	MINERAL SPIRITS, ISOPROPYL ALCOHOL, METHYL ETHYL KETONE
Total qty lbs:	550
Waste Code:	D001, D035, F003, F005
Discrepancy Flag:	Not reported
TSD id:	TND980847024
TSD name:	Excel TSD Inc
State Code:	MN
Region:	Metro Region
NAICS:	326199
Data invalid flag:	Not reported

Year:	2014
Generator id:	MND982603169
Waste activity:	Generation, SQG
Waste activity code:	G4
Generator name:	7-Sigma Inc
City name:	Minneapolis
County name:	Hennepin
Manifest id:	011970935JJK
GNRT ship date:	05/29/2014
GEN copy date:	Not reported
TSD copy date:	06/23/2014
SIG flag:	Not reported
Row id:	Not reported
Shipping Name:	MINERAL SPIRITS, ISOPROPYL ALCOHOL, METHYL ETHYL KETONE
Total qty lbs:	550
Waste Code:	D001, D035, F003, F005
Discrepancy Flag:	Not reported
TSD id:	TND980847024
TSD name:	Excel TSD Inc
State Code:	MN
Region:	Metro Region
NAICS:	326199
Data invalid flag:	Not reported

Year:	2013
Waste activity:	Generation, SQG
Preferred id:	MND982603169
Region desc:	Metro Region
NAICS code:	326199
SIC code:	3069

7-SIGMA INC (Continued) **1000189501**

Mail address:	2843 26th Ave S
Mail city:	Minneapolis, MN 55406
Contact:	Judith Van Cleve
Phone:	(612)868-4169

Year:	2012
Waste activity:	Generation, SQG
Preferred id:	MND982603169
Region desc:	Metro Region
NAICS code:	326299
SIC code:	3069
Mail address:	2843 26th Ave S
Mail city:	Minneapolis, MN 55406
Contact:	Judith Van Cleve
Phone:	(612)868-4169

Manifest Shipped:

Year:	2012
Generator id:	MND982603169
Waste activity:	Generation, SQG
Waste activity code:	G4
Generator name:	7-Sigma Inc
City name:	Minneapolis
County name:	Hennepin
Manifest id:	001809668GBF
GNRT ship date:	10/04/2012
GEN copy date:	10/18/2012
TSD copy date:	11/16/2012
SIG flag:	Not reported
Row id:	Not reported
Shipping Name:	ACETONE, TOLUENE
Total qty lbs:	150
Waste Code:	D001, F003, F005
Discrepancy Flag:	Not reported
TSD id:	MID980615298
TSD name:	Petro-Chem Processing Group of Nortru
State Code:	MN
Region:	Metro Region
NAICS:	326299
Data invalid flag:	Not reported

Year:	2012
Generator id:	MND982603169
Waste activity:	Generation, SQG
Waste activity code:	G4
Generator name:	7-Sigma Inc
City name:	Minneapolis
County name:	Hennepin
Manifest id:	004595481FLE
GNRT ship date:	10/19/2012
GEN copy date:	10/29/2012
TSD copy date:	Not reported
SIG flag:	Not reported
Row id:	Not reported
Shipping Name:	METHANOL/TOLUENE
Total qty lbs:	350
Waste Code:	D001, F003, F005
Discrepancy Flag:	Not reported

7-SIGMA INC (Continued) **1000189501**

TSD id:	MID980615298
TSD name:	Petro-Chem Processing Group of Nortru
State Code:	MN
Region:	Metro Region
NAICS:	326299
Data invalid flag:	Not reported

Year:	2010
Waste activity:	Generation, VSQG
Preferred id:	MND982603169
Region desc:	Metro Region
NAICS code:	326299
SIC code:	3069
Mail address:	2843 26th Ave S
Mail city:	Minneapolis, MN 55406
Contact:	Judith Van Cleve
Phone:	(612)868-4169

Manifest Shipped:

Year:	2010
Generator id:	MND982603169
Waste activity:	Generation, VSQG
Waste activity code:	G8
Generator name:	7-Sigma Inc
City name:	Minneapolis
County name:	Hennepin
Manifest id:	001225899GBF
GNRT ship date:	06/18/2010
GEN copy date:	Not reported
TSD copy date:	08/02/2010
SIG flag:	Not reported
Row id:	Not reported
Shipping Name:	RQ FLAM LIQ (MTHNL, TOLN)
Total qty lbs:	500
Waste Code:	D001, F003, F005
Discrepancy Flag:	Not reported
TSD id:	MID980615298
TSD name:	Petro-Chem Processing Group of Nortru
State Code:	MN
Region:	Metro Region
NAICS:	326299
Data invalid flag:	Not reported

Year:	2010
Generator id:	MND982603169
Waste activity:	Generation, VSQG
Waste activity code:	G8
Generator name:	7-Sigma Inc
City name:	Minneapolis
County name:	Hennepin
Manifest id:	001225899GBF
GNRT ship date:	06/18/2010
GEN copy date:	Not reported
TSD copy date:	08/02/2010
SIG flag:	Not reported
Row id:	Not reported
Shipping Name:	RQ FLAM SOL ORG (ACTN, TOLN)

7-SIGMA INC (Continued) **1000189501**

Total qty lbs:	80
Waste Code:	D001, F003, F005
Discrepancy Flag:	Not reported
TSD id:	MID980615298
TSD name:	Petro-Chem Processing Group of Nortru
State Code:	MN
Region:	Metro Region
NAICS:	326299
Data invalid flag:	Not reported

Year:	2009
Waste activity:	Generation, VSQG
Preferred id:	MND982603169
Region desc:	Metro Region
NAICS code:	Not reported
SIC code:	3069
Mail address:	2843 26th Ave S
Mail city:	Minneapolis, MN 55406
Contact:	Judith Van Cleve
Phone:	(612)868-4169

Manifest Shipped:

Year:	2009
Generator id:	MND982603169
Waste activity:	Generation, VSQG
Waste activity code:	G8
Generator name:	7-Sigma Inc
City name:	Minneapolis
County name:	Hennepin
Manifest id:	000691787GBF
GNRT ship date:	01/30/2009
GEN copy date:	Not reported
TSD copy date:	04/15/2009
SIG flag:	Not reported
Row id:	Not reported
Shipping Name:	RQ FLAM SOL ORG
Total qty lbs:	200
Waste Code:	D001, F003, F005
Discrepancy Flag:	Not reported
TSD id:	SCD036275626
TSD name:	Southeastern Chemical & Solvent
State Code:	MN
Region:	Metro Region
NAICS:	326299
Data invalid flag:	Not reported

Year:	2008
Waste activity:	Generation, VSQG
Preferred id:	MND982603169
Region desc:	Metro Region
NAICS code:	Not reported
SIC code:	3069
Mail address:	2843 26th Ave S
Mail city:	Minneapolis, MN 55406
Contact:	Judith Van Cleve
Phone:	(612)868-4169

7-SIGMA INC (Continued) **1000189501**

Manifest Shipped:

Year:	2008
Generator id:	MND982603169
Waste activity:	Generation, SQG
Waste activity code:	G4
Generator name:	7-Sigma Inc
City name:	Minneapolis
County name:	Hennepin
Manifest id:	000675392GBF
GNRT ship date:	09/30/2008
GEN copy date:	Not reported
TSD copy date:	01/15/2009
SIG flag:	Not reported
Row id:	Not reported
Shipping Name:	METHANOL, TOLUENE
Total qty lbs:	550
Waste Code:	D001, F003, F005
Discrepancy Flag:	Not reported
TSD id:	SCD036275626
TSD name:	Southeastern Chemical & Solvent
State Code:	MN
Region:	Metro Region
NAICS:	326299
Data invalid flag:	Not reported

Year:	2008
Generator id:	MND982603169
Waste activity:	Generation, SQG
Waste activity code:	G4
Generator name:	7-Sigma Inc
City name:	Minneapolis
County name:	Hennepin
Manifest id:	000649631GBF
GNRT ship date:	03/20/2008
GEN copy date:	01/15/2009
TSD copy date:	Not reported
SIG flag:	Not reported
Row id:	Not reported
Shipping Name:	RQ FLAM LIQS
Total qty lbs:	550
Waste Code:	D001, F003, F005
Discrepancy Flag:	Not reported
TSD id:	SCD036275626
TSD name:	Southeastern Chemical & Solvent
State Code:	MN
Region:	Metro Region
NAICS:	326299
Data invalid flag:	Not reported

Year:	2008
Generator id:	MND982603169
Waste activity:	Generation, SQG
Waste activity code:	G4
Generator name:	7-Sigma Inc
City name:	Minneapolis
County name:	Hennepin
Manifest id:	000661947GBF

7-SIGMA INC (Continued) **1000189501**

GNRT ship date:	04/21/2008
GEN copy date:	Not reported
TSD copy date:	05/27/2008
SIG flag:	Not reported
Row id:	Not reported
Shipping Name:	RQ FLAM SOLIDS ORGANIC
Total qty lbs:	225
Waste Code:	D001, F003, F005
Discrepancy Flag:	Not reported
TSD id:	SCD036275626
TSD name:	Southeastern Chemical & Solvent
State Code:	MN
Region:	Metro Region
NAICS:	326299
Data invalid flag:	Not reported

Year:	2008
Generator id:	MND982603169
Waste activity:	Generation, SQG
Waste activity code:	G4
Generator name:	7-Sigma Inc
City name:	Minneapolis
County name:	Hennepin
Manifest id:	000692233GBF
GNRT ship date:	12/01/2008
GEN copy date:	Not reported
TSD copy date:	01/15/2009
SIG flag:	Not reported
Row id:	Not reported
Shipping Name:	RQ FLAM SOLIDS ORGANIC
Total qty lbs:	550
Waste Code:	D001, F003, F005
Discrepancy Flag:	Not reported
TSD id:	SCD036275626
TSD name:	Southeastern Chemical & Solvent
State Code:	MN
Region:	Metro Region
NAICS:	326299
Data invalid flag:	Not reported

Year:	2008
Generator id:	MND982603169
Waste activity:	Generation, SQG
Waste activity code:	G4
Generator name:	7-Sigma Inc
City name:	Minneapolis
County name:	Hennepin
Manifest id:	000664379GBF
GNRT ship date:	06/26/2008
GEN copy date:	07/02/2008
TSD copy date:	07/31/2008
SIG flag:	Not reported
Row id:	Not reported
Shipping Name:	RQ FLAM LIQS
Total qty lbs:	550
Waste Code:	D001, F003, F005
Discrepancy Flag:	Not reported

7-SIGMA INC (Continued) **1000189501**

TSD id:	SCD036275626
TSD name:	Southeastern Chemical & Solvent
State Code:	MN
Region:	Metro Region
NAICS:	326299
Data invalid flag:	Not reported

Click this hyperlink while viewing on your computer to access
1 additional MN MANIFEST: record(s) in the EDR Site Report.

MN AIRS:

Facility ID:	05300851
File Number:	3058
Fedral/State:	Not reported
Mail Address:	2843 26th Ave S
Mail City,St,Zip:	Minneapolis, MN 55406
Contact Name:	Ms. Judith Van Cleve
Contact Phone:	(612) 868-4169
Contact Fax:	(612) 722-0493
Latitude:	44 Deg 57 Min 04.0849 Sec
Longitude:	-93 Deg 14 Min 04.1272 Sec
SIC Code:	3069
SIC Code 2:	Not reported
NAICS:	326299
Corbon Monixide Tons/Yr:	Not reported
Nitrogen Oxides Tons/Yr:	Not reported
Lead Tons/Yr:	Not reported
Particulate Matter Tons/Yr:	Not reported
PM10 Tons/Yr:	Not reported
Sulfur Dioxide Tons/Yr:	Not reported
Volatile Organic Compounds Amount:	Not reported
Permip Program Type:	Registration
Action ID:	1
Effective Start:	07/31/1995
Expiration Date:	Not reported
REG PMT Option:	B
Emissions Year:	2009

Facility ID:	05300851
File Number:	3058
Fedral/State:	Not reported
Mail Address:	2843 26th Ave S
Mail City,St,Zip:	Minneapolis, MN 55406
Contact Name:	Ms. Judith Van Cleve
Contact Phone:	(612) 868-4169
Contact Fax:	(612) 722-0493
Latitude:	44 Deg 57 Min 04.0849 Sec
Longitude:	-93 Deg 14 Min 04.1272 Sec
SIC Code:	3069
SIC Code 2:	Not reported
NAICS:	326299
Corbon Monixide Tons/Yr:	Not reported
Nitrogen Oxides Tons/Yr:	Not reported
Lead Tons/Yr:	Not reported
Particulate Matter Tons/Yr:	Not reported
PM10 Tons/Yr:	Not reported

7-SIGMA INC (Continued) **1000189501**

Sulfur Dioxide Tons/Yr:	Not reported
Volatile Organic Compounds Amount:	Not reported
Permip Program Type:	Registration
Action ID:	1
Effective Start:	07/31/1995
Expiration Date:	Not reported
REG PMT Option:	B
Emissions Year:	2008

Facility ID:	05300851
File Number:	3058
Fedral/State:	Not reported
Mail Address:	2843 26th Ave S
Mail City,St,Zip:	Minneapolis, MN 55406
Contact Name:	Ms. Judith Van Cleve
Contact Phone:	(612) 868-4169
Contact Fax:	(612) 722-0493
Latitude:	44 Deg 57 Min 04.0849 Sec
Longitude:	-93 Deg 14 Min 04.1272 Sec
SIC Code:	3069
SIC Code 2:	Not reported
NAICS:	326299
Corbon Monixide Tons/Yr:	Not reported
Nitrogen Oxides Tons/Yr:	Not reported
Lead Tons/Yr:	Not reported
Particulate Matter Tons/Yr:	Not reported
PM10 Tons/Yr:	Not reported
Sulfur Dioxide Tons/Yr:	Not reported
Volatile Organic Compounds Amount:	Not reported
Permip Program Type:	Registration
Action ID:	1
Effective Start:	07/31/1995
Expiration Date:	Not reported
REG PMT Option:	B
Emissions Year:	2007

Facility ID:	05300851
File Number:	3058
Fedral/State:	Not reported
Mail Address:	2843 26th Ave S
Mail City,St,Zip:	Minneapolis, MN 55406
Contact Name:	Ms. Judith Van Cleve
Contact Phone:	(612) 868-4169
Contact Fax:	(612) 722-0493
Latitude:	44 Deg 57 Min 04.0849 Sec
Longitude:	-93 Deg 14 Min 04.1272 Sec
SIC Code:	3069
SIC Code 2:	Not reported
NAICS:	326299
Corbon Monixide Tons/Yr:	Not reported
Nitrogen Oxides Tons/Yr:	Not reported
Lead Tons/Yr:	Not reported
Particulate Matter Tons/Yr:	Not reported
PM10 Tons/Yr:	Not reported
Sulfur Dioxide Tons/Yr:	Not reported
Volatile Organic Compounds Amount:	Not reported
Permip Program Type:	Registration

7-SIGMA INC (Continued) **1000189501**

Action ID:	1
Effective Start:	07/31/1995
Expiration Date:	Not reported
REG PMT Option:	B
Emissions Year:	Not reported

Facility ID:	05300851
File Number:	3058
Fedral/State:	Not reported
Mail Address:	2843 26th Ave S
Mail City,St,Zip:	Minneapolis, MN 55406
Contact Name:	Ms. Judith Van Cleve
Contact Phone:	(612) 868-4169
Contact Fax:	(612) 722-0493
Latitude:	44 Deg 57 Min 04.0849 Sec
Longitude:	-93 Deg 14 Min 04.1272 Sec
SIC Code:	3069
SIC Code 2:	Not reported
NAICS:	326299
Corbon Monixide Tons/Yr:	Not reported
Nitrogen Oxides Tons/Yr:	Not reported
Lead Tons/Yr:	Not reported
Particulate Matter Tons/Yr:	Not reported
PM10 Tons/Yr:	Not reported
Sulfur Dioxide Tons/Yr:	Not reported
Volatile Organic Compounds Amount:	Not reported
Permip Program Type:	Registration
Action ID:	1
Effective Start:	07/31/1995
Expiration Date:	Not reported
REG PMT Option:	B
Emissions Year:	2012

Facility ID:	05300851
File Number:	3058
Fedral/State:	Not reported
Mail Address:	2843 26th Ave S
Mail City,St,Zip:	Minneapolis, MN 55406
Contact Name:	Ms. Judith Van Cleve
Contact Phone:	(612) 868-4169
Contact Fax:	(612) 722-0493
Latitude:	44 Deg 57 Min 04.0849 Sec
Longitude:	-93 Deg 14 Min 04.1272 Sec
SIC Code:	3069
SIC Code 2:	Not reported
NAICS:	326299
Corbon Monixide Tons/Yr:	Not reported
Nitrogen Oxides Tons/Yr:	Not reported
Lead Tons/Yr:	Not reported
Particulate Matter Tons/Yr:	Not reported
PM10 Tons/Yr:	Not reported
Sulfur Dioxide Tons/Yr:	Not reported
Volatile Organic Compounds Amount:	Not reported
Permip Program Type:	Registration
Action ID:	1
Effective Start:	07/31/1995
Expiration Date:	Not reported

7-SIGMA INC (Continued) **1000189501**

REG PMT Option:	B
Emissions Year:	2013
Facility ID:	05300851
File Number:	3058
Fedral/State:	Not reported
Mail Address:	2843 26th Ave S
Mail City,St,Zip:	Minneapolis, MN 55406
Contact Name:	Ms. Judith Van Cleve
Contact Phone:	(612) 868-4169
Contact Fax:	(612) 722-0493
Latitude:	44 Deg 57 Min 04.0849 Sec
Longitude:	-93 Deg 14 Min 04.1272 Sec
SIC Code:	3069
SIC Code 2:	Not reported
NAICS:	326299
Corbon Monixide Tons/Yr:	Not reported
Nitrogen Oxides Tons/Yr:	Not reported
Lead Tons/Yr:	Not reported
Particulate Matter Tons/Yr:	Not reported
PM10 Tons/Yr:	Not reported
Sulfur Dioxide Tons/Yr:	Not reported
Volatile Organic Compounds Amount:	Not reported
Permip Program Type:	Registration
Action ID:	1
Effective Start:	07/31/1995
Expiration Date:	Not reported
REG PMT Option:	B
Emissions Year:	2014
Facility ID:	05300851
File Number:	3058
Fedral/State:	Not reported
Mail Address:	2843 26th Ave S
Mail City,St,Zip:	Minneapolis, MN 55406
Contact Name:	Ms. Judith Van Cleve
Contact Phone:	(612) 868-4169
Contact Fax:	(612) 722-0493
Latitude:	44 Deg 57 Min 04.0849 Sec
Longitude:	-93 Deg 14 Min 04.1272 Sec
SIC Code:	3069
SIC Code 2:	Not reported
NAICS:	326299
Corbon Monixide Tons/Yr:	Not reported
Nitrogen Oxides Tons/Yr:	Not reported
Lead Tons/Yr:	Not reported
Particulate Matter Tons/Yr:	Not reported
PM10 Tons/Yr:	Not reported
Sulfur Dioxide Tons/Yr:	Not reported
Volatile Organic Compounds Amount:	Not reported
Permip Program Type:	Registration
Action ID:	1
Effective Start:	07/31/1995
Expiration Date:	Not reported
REG PMT Option:	B
Emissions Year:	Not reported

7-SIGMA INC (Continued) **1000189501**

Facility ID:	05300851
File Number:	3058
Fedral/State:	Not reported
Mail Address:	2843 26th Ave S
Mail City,St,Zip:	Minneapolis, MN 55406
Contact Name:	Ms. Judith Van Cleve
Contact Phone:	(612) 868-4169
Contact Fax:	(612) 722-0493
Latitude:	44 Deg 57 Min 04.0849 Sec
Longitude:	-93 Deg 14 Min 04.1272 Sec
SIC Code:	3069
SIC Code 2:	Not reported
NAICS:	326299
Corbon Monixide Tons/Yr:	Not reported
Nitrogen Oxides Tons/Yr:	Not reported
Lead Tons/Yr:	Not reported
Particulate Matter Tons/Yr:	Not reported
PM10 Tons/Yr:	Not reported
Sulfur Dioxide Tons/Yr:	Not reported
Volatile Organic Compounds Amount:	Not reported
Permip Program Type:	Registration
Action ID:	1
Effective Start:	07/31/1995
Expiration Date:	Not reported
REG PMT Option:	B
Emissions Year:	Not reported

MN Financial Assurance 1:

PROGRAM ID:	53591855
Township Name:	Not reported
Region:	1
Interest Type:	Tank site
ADDR ID:	103849
Interest Telephone:	NO CORE PI PH.
Preferred ID:	124682
Interest Start Date:	09/13/2007
Interest End Date:	Not reported
Activity Flag:	Y
TMSP Added:	09/13/2007
TMSP Last Update:	09/13/2007 10:14:37
Staff ID Last Update:	JHENRY
Source:	CORE
Source ID:	811
Country Code:	USA
FOR State:	Not reported
FOR Zone:	Not reported
FIPS County Code:	053
Comments:	Not reported

Latitude Longitude:

Program Id:	53591855
Lat/Long ID:	0
Latitude Degrees:	Not reported
Latitude Minutes:	Not reported
Latitude Seconds:	Not reported
Longitude Degrees:	Not reported

7-SIGMA INC (Continued) **1000189501**

Longitude Minutes:	Not reported
Longitude Seconds:	Not reported
Collection Date:	Not reported
Lat/Long Description:	Not reported
TMSP Added:	03/23/2011 09:46:32
TMSP Last Update:	03/23/2011 09:46:32
Staff ID Last Update:	RDULLIN
Coord Source Type:	Not reported
Org Name Source:	Not reported
Coord Coll Meth:	Not reported
Map Scale Code:	Not reported
Source:	TALES
Site ID:	811
Spatial ID:	53591856

Program Id:	53591855
Lat/Long ID:	4173
Latitude Degrees:	44
Latitude Minutes:	57
Latitude Seconds:	4.08
Longitude Degrees:	-93
Longitude Minutes:	14
Longitude Seconds:	4.12
Collection Date:	03/12/2010 09:19:14
Lat/Long Description:	Site along road used for address match
TMSP Added:	05/18/2000 19:33:31
TMSP Last Update:	03/12/2010 11:35:25
Staff ID Last Update:	MAPT_NC
Coord Source Type:	U
Org Name Source:	Not reported
Coord Coll Meth:	A1
Map Scale Code:	J
Source:	CORE
Site ID:	811
Spatial ID:	53591856

Tab Site:

Program Id:	53591855
Facility Code:	19
Above or Under Code:	2
Indian Reservation:	Not reported
Ust Registration Date:	08/31/2007 00:00:00
Ast Registration Date:	Not reported
TMSP Added:	09/13/2007 12:28:13
TMSP Last Update:	09/13/2007 12:28:13
Staff ID Last Update:	JHENRY
Max Monthy Gallons:	Not reported
Vapor Recovery Installed:	Not reported
Vapor Notif Required:	Not reported

WIMN:

Legislative District:	63A
Status:	Active
Latitude:	44.95120030
Longitude:	-93.23461672

7-SIGMA INC (Continued) **1000189501**

Coordinate Collection Method: Address Matching House Number
Activity: Multiple Activities
MPCA Id: Multiple Activities
Major Watershed: Mississippi River - Twin Cities

Click here to access Minnesota Pollution Control Agency:

---

175 East 1/4-1/2 0.261 mi. 1379 ft.

DELUCA RESTAURANT SUPPLY SHOP
2700 27TH AVE S
MINNEAPOLIS, MN 55406

RCRA-CESQG **1004737653**
MN WIMN **MNR000053496**

Relative: Lower

Actual: 840 ft.

RCRA-CESQG:
Date form received by agency: 08/05/1997
Facility name: DELUCA RESTAURANT SUPPLY SHOP
Facility address: 2700 27TH AVE S
MINNEAPOLIS, MN 554061544
EPA ID: MNR000053496
Mailing address: 701 KASOTA AVE
MINNEAPOLIS, MN 55414
Contact: Not reported
Contact address: Not reported
Not reported
Contact country: US
Contact telephone: Not reported
Contact email: Not reported
EPA Region: 05
Classification: Conditionally Exempt Small Quantity Generator
Description: Handler: generates 100 kg or less of hazardous waste per calendar month, and accumulates 1000 kg or less of hazardous waste at any time; or generates 1 kg or less of acutely hazardous waste per calendar month, and accumulates at any time: 1 kg or less of acutely hazardous waste; or 100 kg or less of any residue or contaminated soil, waste or other debris resulting from the cleanup of a spill, into or on any land or water, of acutely hazardous waste; or generates 100 kg or less of any residue or contaminated soil, waste or other debris resulting from the cleanup of a spill, into or on any land or water, of acutely hazardous waste during any calendar month, and accumulates at any time: 1 kg or less of acutely hazardous waste; or 100 kg or less of any residue or contaminated soil, waste or other debris resulting from the cleanup of a spill, into or on any land or water, of acutely hazardous waste

Owner/Operator Summary:
Owner/operator name: DELUCA RESTAURANT SUPPLY SHOP
Owner/operator address: 2700 27TH AVE S
MINNEAPOLIS, MN 55406
Owner/operator country: US
Owner/operator telephone: NONE
Legal status: Private
Owner/Operator Type: Owner
Owner/Op start date: 07/26/1999
Owner/Op end date: Not reported

Handler Activities Summary:
U.S. importer of hazardous waste: No

DELUCA RESTAURANT SUPPLY SHOP (Continued) **1004737653**

Mixed waste (haz. and radioactive): No
Recycler of hazardous waste: No
Transporter of hazardous waste: No
Treater, storer or disposer of HW: No
Underground injection activity: No
On-site burner exemption: No
Furnace exemption: No
Used oil fuel burner: No
Used oil processor: No
User oil refiner: No
Used oil fuel marketer to burner: No
Used oil Specification marketer: No
Used oil transfer facility: No
Used oil transporter: No

. Waste code: D000
. Waste name: Not Defined

. Waste code: D008
. Waste name: LEAD

. Waste code: D018
. Waste name: BENZENE

. Waste code: D027
. Waste name: 1,4-DICHLOROBENZENE

. Waste code: D039
. Waste name: TETRACHLOROETHYLENE

Violation Status: No violations found

WIMN:
Legislative District: 63A
Status: Active
Latitude: 44.95360860
Longitude: -93.23344548
Coordinate Collection Method: Digitized - Map Tool
Activity: Hazardous Waste, Small to Minimal QG
MPCA Id: MNR000053496
Major Watershed: Mississippi River - Twin Cities

Click here to access Minnesota Pollution Control Agency:

AH176 **CUB FOODS 1037** **MN WIMN** **S110429506**
SE **2850 26TH AVE S** **N/A**
1/4-1/2 **MINNEAPOLIS, MN 55345**
0.265 mi.
1400 ft. **Site 2 of 3 in cluster AH**

Relative:
Lower

Actual:
839 ft.

WIMN:
Legislative District: 48A
Status: Active
Latitude: 44.91529299
Longitude: -93.48394100
Coordinate Collection Method: Zip Code Centroid
Activity: Hazardous Waste, Small to Minimal QG
MPCA Id: MNS000152710

CUB FOODS 1037 (Continued) **S110429506**

Major Watershed: Lower Minnesota River

Click here to access Minnesota Pollution Control Agency:

AI177 **BAKER BEARING COMPANY** **MN WIMN** **S110181162**
NE **2515 26TH AVE S** **N/A**
1/4-1/2 **MINNEAPOLIS, MN 55406**
0.269 mi.
1421 ft. **Site 1 of 3 in cluster AI**

Relative:
Lower

Actual:
837 ft.

WIMN:

Legislative District:	63A
Status:	Inactive
Latitude:	44.95707807
Longitude:	-93.23454245
Coordinate Collection Method:	Address Matching House Number
Activity:	Hazardous Waste, Small to Minimal QG
MPCA Id:	MN0000116574
Major Watershed:	Mississippi River - Twin Cities

Click here to access Minnesota Pollution Control Agency:

AC178 **HIAWATHA CORRIDOR** **MN LS** **S103208071**
NW **I94 TO LAKE ST ALONG HIAWATHA AVE** **MN WIMN** **N/A**
1/4-1/2 **MINNEAPOLIS, MN 55404**
0.270 mi.
1426 ft. **Site 3 of 3 in cluster AC**

Relative:
Higher

Actual:
843 ft.

MN LS:

Link ID:	4650
EPA ID:	Not reported
MPCA ID:	VP6020
Method:	I1
CERCLIS:	No
National Priorities List:	No
PLP:	No
Voluntary Cleanup & Investigation:	Yes
RCRA Treatment Storage & Disposal:	No
RCRA Generator:	No
Solid Waste Permit:	No
Dumps:	No
No Further Remedial Action Planned:	No
Delisted From PLP By MPCA:	No
LCP:	No
Brownfield:	No
Entity Type:	VIC

WIMN:

Legislative District:	63A
Status:	Active
Latitude:	44.95743942
Longitude:	-93.24443816
Coordinate Collection Method:	Digitized-DRG
Activity:	Voluntary Investigation & Cleanup (VIC)
MPCA Id:	VP6020
Major Watershed:	Mississippi River - Twin Cities

HIAWATHA CORRIDOR (Continued) **S103208071**

Click here to access Minnesota Pollution Control Agency:

AH179 **DOLLAR TREE 2328** **MN WIMN** **S112422356**
SE **2858 26TH AVE S** **N/A**
1/4-1/2 **MINNEAPOLIS, MN 55406**
0.272 mi.
1437 ft. **Site 3 of 3 in cluster AH**

Relative:
Lower

Actual:
839 ft.

WIMN:

Legislative District:	63A
Status:	Active
Latitude:	44.95091870
Longitude:	-93.23477128
Coordinate Collection Method:	Address Matching House Number
Activity:	Hazardous Waste, Small to Minimal QG
MPCA Id:	MNS000183996
Major Watershed:	Mississippi River - Twin Cities

Click here to access Minnesota Pollution Control Agency:

AJ180 **FLOUR CITY ARCHITECTURAL METALS** **MN LS** **U000882904**
East **2637 27TH AVE S** **MN LUST** **N/A**
1/4-1/2 **MINNEAPOLIS, MN 55406** **MN UST**
0.273 mi. **MN SPILLS**
1441 ft. **Site 1 of 5 in cluster AJ** **MN Financial Assurance**
MN WIMN

Relative:
Lower

Actual:
839 ft.

MN LS:

Link ID:	4028
EPA ID:	Not reported
MPCA ID:	VP5120
Method:	I1
CERCLIS:	No
National Priorities List:	No
PLP:	No
Voluntary Cleanup & Investigation:	Yes
RCRA Treatment Storage & Disposal:	No
RCRA Generator:	No
Solid Waste Permit:	No
Dumps:	No
No Further Remedial Action Planned:	No
Delisted From PLP By MPCA:	No
LCP:	No
Brownfield:	No
Entity Type:	VIC

LUST:

Leak ID:	6567
MNPCA ID:	219203
Site ID:	39440
Source:	CORE
Interest Type:	Leak Site
Interest Phone:	NO CORE PI PH.
Interest Start Date:	11/07/1997 00:00:00
Interest End Date:	11/17/2006 07:35:56

FLOUR CITY ARCHITECTURAL METALS (Continued) **U000882904**

Release Discovered Date:	07/20/1993
Leak Reported Date:	07/20/1993
Leak Site:	Leak Site - Tank and Petroleum Contamination
File Archive Box:	31
File Archive Lot:	98/206
Soil Digout Date:	Not reported
Cubic Yards Excavated:	500
Conditional Closure Date:	05/16/1994
Complete Site Closure Date:	**08/18/1995 00:00:00**
Contaminated Soils Remaining:	Unknown
Enforcement Action Begin Date:	07/27/1993
Lust Trust Eligible:	Yes
Offsite Contamination:	Yes
Reimbursement Awarded:	No
Std Letter Response Date:	Not reported
Surface Water Impact:	Unknown
Utility Project Flag:	No
TMSP Added:	12/04/1999 14:03:48
TMSP Last Update:	02/10/2005 07:15:44
Staff Id Last Update:	DMITZUK
Release From AST:	No
Release From UST:	No
Tank Registration Status Code:	F
VPIC Application Date:	Not reported
VPIC Acres:	Not reported
Addr Id:	49470
Township Name:	Not reported
Active Flag:	No
Country Code:	USA
Foreign State:	Not reported
Foreign Zone:	Not reported
State County Code:	MN
Vapor Intrusion Checked Flag:	Not reported
Soil Gas Data Collected Flag:	Not reported
Soil Gas Action Level Flag:	Not reported
Sub Slab Sample Collected Flag:	Not reported
Indoor Air Collected Flag:	Not reported
Vapor Intrusion Action Flag:	Not reported
Vapor Intrusion Comments:	Not reported
Soil Gas Data Comments:	Not reported
Comments:	Not reported

Leak Cleanup Actions:

MN PCA ID:	219203
Leak Action Approval Date:	Not reported
Leak Action Begin Date:	Not reported
Leak Action End Date:	Not reported
TMSP Added:	12/04/1999 14:05:14
TMSP Last Update:	05/04/2002 09:22:05
Staff Id Last Update:	TANKS
MN PCA ID:	219203
Leak Action Approval Date:	Not reported
Leak Action Begin Date:	Not reported
Leak Action End Date:	Not reported
TMSP Added:	12/04/1999 14:05:15
TMSP Last Update:	05/04/2002 09:22:05
Staff Id Last Update:	TANKS

FLOUR CITY ARCHITECTURAL METALS (Continued) **U000882904**

Leak GW Info:

MN PCA ID:	219203
Dw Supply Contam:	Not reported
Free Product Observed:	Yes
Free Product Thickness:	.02
Ground Water Contam:	Yes
GW Cleanup Goal:	0
Gw Exceeds Cleanup Goal:	Not reported
Cleanup Goal Achieved:	Not reported
Water Supply Exceeds Ral:	Not reported
Well Type Code:	Not reported
Impacted Aquifer Code:	Not reported
TMSP Added:	12/04/1999 14:07:31
TMSP Last Update:	11/04/2003 12:57:07
Staff Id Last Update:	RSUCHAN
Mtbe Present Now:	Not reported
Mtbe Present Historically:	Not reported
Mtbe High Ug Per Liter Char:	Not reported
Mtbe High Ug Per Liter Numb:	Not reported
Mtbe High Level Date:	Not reported
Free Product At Close:	Not reported
Staff Id Ass:	Not reported
PWS Well:	Not reported
Prot Flag:	Not reported
Sens Flag:	Not reported

Leak Product Released:

MN PCA ID:	219203
Prod Released Sequence Id:	321609
Leak Product:	Fuel Oil 1 and 2
Tmsp Added:	12/04/1999 14:04:33
Tmsp Last_updt:	05/04/2002 09:22:05
Staff Id Last Updt:	TANKS
MN PCA ID:	219203
Prod Released Sequence Id:	324808
Leak Product:	Fuel Oil 4 and 6
Tmsp Added:	12/04/1999 14:04:36
Tmsp Last_updt:	05/04/2002 09:22:05
Staff Id Last Updt:	TANKS

UST:

Tank:

MPCA Tank Number:	001
Tank Registration Date:	01/19/1994 00:00:00
Tank Storage Capacity:	15000
Tank Dual Use:	N
Tank Status:	**Removed**
Tank Stored Product:	Fuel Oil
Tank Construction Material:	Jacketed Steel
Tank Cathodic Protection:	Not reported
Piping Cathodic Protection:	Not reported
Piping Material:	Wrapped Steel
Second Contain Tank:	Wrapped Steel
Second Contain Pipe:	Not reported
Tank Dispenser:	Suction
Above/ Under Ground:	Under Ground

FLOUR CITY ARCHITECTURAL METALS (Continued) **U000882904**

AST Base Material:	Not reported
Piping Material Description:	Not reported
Unregulated Tank Registration Date:	Not reported
Heating Product Flag:	Yes
Haz Waste Generator Id:	Not reported
Product Replaced Date:	Not reported
Sludge Disposal Facility:	Not reported
Comments:	Not reported
Date Added:	07/10/2002 07:41:04
Date Last Updated:	01/07/2013 10:37:35
Staff Id Who Did The Last Update:	RSUCHAN
In Compliance:	Yes
Serial Number:	Not reported

Tank Action:

MPCA Tank Number:	001
Above Or Underground:	Under Ground
Tank Action ID:	872546
Contractor Number:	Not reported
Supervisor Number:	Not reported
Tank Action:	Remove Tank
Action Date:	07/01/1993 00:00:00
Action Date Unknown:	Not reported
Corrosion Expert Name:	Not reported
Lab Flag:	Not reported
Date Added:	07/10/2002 07:42:49
Date Last Updated:	07/10/2002 07:42:49
Staff Id Who Did The Last Update:	JHENRY

MPCA Tank Number:	001
Above Or Underground:	Under Ground
Tank Action ID:	872545
Contractor Number:	Not reported
Supervisor Number:	Not reported
Tank Action:	Install Tank
Action Date:	06/01/1972 00:00:00
Action Date Unknown:	Not reported
Corrosion Expert Name:	Not reported
Lab Flag:	Not reported
Date Added:	07/10/2002 07:41:25
Date Last Updated:	07/10/2002 07:41:25
Staff Id Who Did The Last Update:	JHENRY

Tank Compartment:

MPCA Tank Number:	001
Above Or Underground:	Under Ground
Compartment Number:	1
Tank Stored Product Code:	13
Tank Stored Product Desc:	Not reported
Compartment Cap:	15000
Heating:	Yes
Other Desc:	Not reported
Date Added:	07/10/2002 07:41:04
Date Last Updated:	07/10/2002 07:41:14
Staff Id Who Did The Last Update:	JHENRY

FLOUR CITY ARCHITECTURAL METALS (Continued) **U000882904**

Tank:

MPCA Tank Number:	002
Tank Registration Date:	12/30/1992 00:00:00
Tank Storage Capacity:	15000
Tank Dual Use:	N
Tank Status:	**Closed In-Place**
Tank Stored Product:	Fuel Oil
Tank Construction Material:	Bare/Paint/Asph Coat Steel
Tank Cathodic Protection:	None
Piping Cathodic Protection:	None
Piping Material:	Steel/Iron
Second Contain Tank:	Steel/Iron
Second Contain Pipe:	Not reported
Tank Dispenser:	Suction
Above/ Under Ground:	Under Ground
AST Base Material:	Not reported
Piping Material Description:	Not reported
Unregulated Tank Registration Date:	Not reported
Heating Product Flag:	Yes
Haz Waste Generator Id:	Not reported
Product Replaced Date:	Not reported
Sludge Disposal Facility:	Not reported
Comments:	Not reported
Date Added:	10/10/1999 10:56:46
Date Last Updated:	01/07/2013 10:37:35
Staff Id Who Did The Last Update:	RSUCHAN
In Compliance:	Yes
Serial Number:	Not reported

Tank Action:

MPCA Tank Number:	002
Above Or Underground:	Under Ground
Tank Action ID:	872547
Contractor Number:	Not reported
Supervisor Number:	Not reported
Tank Action:	Close In Place
Action Date:	08/01/1993 00:00:00
Action Date Unknown:	Not reported
Corrosion Expert Name:	Not reported
Lab Flag:	Not reported
Date Added:	07/10/2002 07:43:20
Date Last Updated:	07/10/2002 07:43:20
Staff Id Who Did The Last Update:	JHENRY

MPCA Tank Number:	002
Above Or Underground:	Under Ground
Tank Action ID:	296998
Contractor Number:	Not reported
Supervisor Number:	Not reported
Tank Action:	Install Tank
Action Date:	01/01/1942 00:00:00
Action Date Unknown:	Not reported
Corrosion Expert Name:	Not reported
Lab Flag:	Not reported
Date Added:	05/05/2000 08:31:26
Date Last Updated:	05/04/2002 07:48:17
Staff Id Who Did The Last Update:	TANKS

FLOUR CITY ARCHITECTURAL METALS (Continued) **U000882904**

MPCA Tank Number:	002
Above Or Underground:	Under Ground
Tank Action ID:	354120
Contractor Number:	Not reported
Supervisor Number:	Not reported
Tank Action:	Install Piping
Action Date:	01/01/1900 00:00:00
Action Date Unknown:	Not reported
Corrosion Expert Name:	Not reported
Lab Flag:	Not reported
Date Added:	05/05/2000 08:31:26
Date Last Updated:	05/04/2002 07:48:17
Staff Id Who Did The Last Update:	TANKS

Tank Compartment:

MPCA Tank Number:	002
Above Or Underground:	Under Ground
Compartment Number:	1
Tank Stored Product Code:	13
Tank Stored Product Desc:	FUEL OIL
Compartment Cap:	15000
Heating:	Yes
Other Desc:	Not reported
Date Added:	10/10/1999 10:58:14
Date Last Updated:	07/10/2002 07:43:02
Staff Id Who Did The Last Update:	JHENRY

Install Remove:

MPCA Tank Number:	002
Number of Dispensers:	Not reported
Tank Construction Material Code:	1
Piping Material:	1
Piping Material Desc:	STEEL/IRON
Total Tank Capacity Quantity:	15000
Staff Id Who Did The Last Update:	TANKS
INSREM Product:	Fuel Oil
INSREM Product Description:	FUEL OIL
INSREM Action ID:	369183
INSREM Action:	Close Tank In Place
Action Completed Date:	Not reported
Date Added:	10/10/1999 11:02:39
Date Last Updated:	05/04/2002 07:48:17

Tank:

MPCA Tank Number:	003
Tank Registration Date:	12/30/1992 00:00:00
Tank Storage Capacity:	3000
Tank Dual Use:	N
Tank Status:	**Removed**
Tank Stored Product:	Fuel Oil
Tank Construction Material:	Bare/Paint/Asph Coat Steel
Tank Cathodic Protection:	None
Piping Cathodic Protection:	None
Piping Material:	Steel/Iron
Second Contain Tank:	Steel/Iron
Second Contain Pipe:	Not reported

FLOUR CITY ARCHITECTURAL METALS (Continued) **U000882904**

Tank Dispenser:	Suction
Above/ Under Ground:	Under Ground
AST Base Material:	Not reported
Piping Material Description:	Not reported
Unregulated Tank Registration Date:	Not reported
Heating Product Flag:	Yes
Haz Waste Generator Id:	Not reported
Product Replaced Date:	Not reported
Sludge Disposal Facility:	Not reported
Comments:	Not reported
Date Added:	10/10/1999 10:57:02
Date Last Updated:	01/07/2013 10:37:35
Staff Id Who Did The Last Update:	RSUCHAN
In Compliance:	Yes
Serial Number:	Not reported

Tank Action:

MPCA Tank Number:	003
Above Or Underground:	Under Ground
Tank Action ID:	872548
Contractor Number:	Not reported
Supervisor Number:	Not reported
Tank Action:	Close In Place
Action Date:	08/01/1993 00:00:00
Action Date Unknown:	Not reported
Corrosion Expert Name:	Not reported
Lab Flag:	Not reported
Date Added:	07/10/2002 07:43:52
Date Last Updated:	07/10/2002 07:43:52
Staff Id Who Did The Last Update:	JHENRY

MPCA Tank Number:	003
Above Or Underground:	Under Ground
Tank Action ID:	314805
Contractor Number:	Not reported
Supervisor Number:	Not reported
Tank Action:	Install Tank
Action Date:	01/01/1900 00:00:00
Action Date Unknown:	Not reported
Corrosion Expert Name:	Not reported
Lab Flag:	Not reported
Date Added:	05/05/2000 08:31:26
Date Last Updated:	05/04/2002 07:48:17
Staff Id Who Did The Last Update:	TANKS

MPCA Tank Number:	003
Above Or Underground:	Under Ground
Tank Action ID:	355504
Contractor Number:	Not reported
Supervisor Number:	Not reported
Tank Action:	Install Piping
Action Date:	01/01/1900 00:00:00
Action Date Unknown:	Not reported
Corrosion Expert Name:	Not reported
Lab Flag:	Not reported
Date Added:	05/05/2000 08:31:26
Date Last Updated:	05/04/2002 07:48:17
Staff Id Who Did The Last Update:	TANKS

FLOUR CITY ARCHITECTURAL METALS (Continued) **U000882904**

Tank Compartment:

MPCA Tank Number:	003
Above Or Underground:	Under Ground
Compartment Number:	1
Tank Stored Product Code:	13
Tank Stored Product Desc:	FUEL OIL
Compartment Cap:	3000
Heating:	Yes
Other Desc:	Not reported
Date Added:	10/10/1999 10:58:30
Date Last Updated:	07/10/2002 07:44:27
Staff Id Who Did The Last Update:	JHENRY

Install Remove:

MPCA Tank Number:	003
Number of Dispensers:	Not reported
Tank Construction Material Code:	1
Piping Material:	1
Piping Material Desc:	STEEL/IRON
Total Tank Capacity Quantity:	2000
Staff Id Who Did The Last Update:	TANKS
INSREM Product:	Fuel Oil
INSREM Product Description:	FUEL OIL
INSREM Action ID:	369182
INSREM Action:	Remove Tank And Pipe
Action Completed Date:	Not reported
Date Added:	10/10/1999 11:02:39
Date Last Updated:	05/04/2002 07:48:17

Tank:

MPCA Tank Number:	004
Tank Registration Date:	12/30/1992 00:00:00
Tank Storage Capacity:	3000
Tank Dual Use:	N
Tank Status:	**Removed**
Tank Stored Product:	Fuel Oil
Tank Construction Material:	Bare/Paint/Asph Coat Steel
Tank Cathodic Protection:	None
Piping Cathodic Protection:	None
Piping Material:	Steel/Iron
Second Contain Tank:	Steel/Iron
Second Contain Pipe:	Not reported
Tank Dispenser:	Suction
Above/ Under Ground:	Under Ground
AST Base Material:	Not reported
Piping Material Description:	Not reported
Unregulated Tank Registration Date:	Not reported
Heating Product Flag:	Yes
Haz Waste Generator Id:	Not reported
Product Replaced Date:	Not reported
Sludge Disposal Facility:	Not reported
Comments:	Not reported
Date Added:	10/10/1999 10:57:16
Date Last Updated:	01/07/2013 10:37:35
Staff Id Who Did The Last Update:	RSUCHAN
In Compliance:	Yes

FLOUR CITY ARCHITECTURAL METALS (Continued) **U000882904**

Serial Number: Not reported

Tank Action:

MPCA Tank Number:	004
Above Or Underground:	Under Ground
Tank Action ID:	872549
Contractor Number:	Not reported
Supervisor Number:	Not reported
Tank Action:	Remove Tank
Action Date:	07/01/1993 00:00:00
Action Date Unknown:	Not reported
Corrosion Expert Name:	Not reported
Lab Flag:	Not reported
Date Added:	07/10/2002 07:45:11
Date Last Updated:	07/10/2002 07:45:11
Staff Id Who Did The Last Update:	JHENRY

MPCA Tank Number:	004
Above Or Underground:	Under Ground
Tank Action ID:	356895
Contractor Number:	Not reported
Supervisor Number:	Not reported
Tank Action:	Install Piping
Action Date:	01/01/1900 00:00:00
Action Date Unknown:	Not reported
Corrosion Expert Name:	Not reported
Lab Flag:	Not reported
Date Added:	05/05/2000 08:31:26
Date Last Updated:	05/04/2002 07:48:17
Staff Id Who Did The Last Update:	TANKS

MPCA Tank Number:	004
Above Or Underground:	Under Ground
Tank Action ID:	323302
Contractor Number:	Not reported
Supervisor Number:	Not reported
Tank Action:	Install Tank
Action Date:	01/01/1900 00:00:00
Action Date Unknown:	Not reported
Corrosion Expert Name:	Not reported
Lab Flag:	Not reported
Date Added:	05/05/2000 08:31:26
Date Last Updated:	05/04/2002 07:48:17
Staff Id Who Did The Last Update:	TANKS

Tank Compartment:

MPCA Tank Number:	004
Above Or Underground:	Under Ground
Compartment Number:	1
Tank Stored Product Code:	13
Tank Stored Product Desc:	FUEL OIL
Compartment Cap:	3000
Heating:	Yes
Other Desc:	Not reported
Date Added:	10/10/1999 10:58:41
Date Last Updated:	07/10/2002 07:46:11
Staff Id Who Did The Last Update:	JHENRY

FLOUR CITY ARCHITECTURAL METALS (Continued) **U000882904**

Install Remove:

MPCA Tank Number:	004
Number of Dispensers:	Not reported
Tank Construction Material Code:	1
Piping Material:	1
Piping Material Desc:	STEEL/IRON
Total Tank Capacity Quantity:	2000
Staff Id Who Did The Last Update:	TANKS
INSREM Product:	Fuel Oil
INSREM Product Description:	FUEL OIL
INSREM Action ID:	369181
INSREM Action:	Remove Tank And Pipe
Action Completed Date:	Not reported
Date Added:	10/10/1999 11:02:39
Date Last Updated:	05/04/2002 07:48:17

Tank:

MPCA Tank Number:	005
Tank Registration Date:	12/30/1992 00:00:00
Tank Storage Capacity:	1500
Tank Dual Use:	N
Tank Status:	**Removed**
Tank Stored Product:	Fuel Oil
Tank Construction Material:	Bare/Paint/Asph Coat Steel
Tank Cathodic Protection:	None
Piping Cathodic Protection:	None
Piping Material:	Steel/Iron
Second Contain Tank:	Steel/Iron
Second Contain Pipe:	Not reported
Tank Dispenser:	Suction
Above/ Under Ground:	Under Ground
AST Base Material:	Not reported
Piping Material Description:	Not reported
Unregulated Tank Registration Date:	Not reported
Heating Product Flag:	Yes
Haz Waste Generator Id:	Not reported
Product Replaced Date:	Not reported
Sludge Disposal Facility:	Not reported
Comments:	Not reported
Date Added:	10/10/1999 10:57:01
Date Last Updated:	01/07/2013 10:37:35
Staff Id Who Did The Last Update:	RSUCHAN
In Compliance:	Yes
Serial Number:	Not reported

Tank Action:

MPCA Tank Number:	005
Above Or Underground:	Under Ground
Tank Action ID:	872550
Contractor Number:	Not reported
Supervisor Number:	Not reported
Tank Action:	Remove Tank
Action Date:	07/01/1993 00:00:00
Action Date Unknown:	Not reported
Corrosion Expert Name:	Not reported
Lab Flag:	Not reported
Date Added:	07/10/2002 07:45:40

FLOUR CITY ARCHITECTURAL METALS (Continued) **U000882904**

Date Last Updated:	07/10/2002 07:45:40
Staff Id Who Did The Last Update:	JHENRY

MPCA Tank Number:	005
Above Or Underground:	Under Ground
Tank Action ID:	355505
Contractor Number:	Not reported
Supervisor Number:	Not reported
Tank Action:	Install Piping
Action Date:	01/01/1900 00:00:00
Action Date Unknown:	Not reported
Corrosion Expert Name:	Not reported
Lab Flag:	Not reported
Date Added:	05/05/2000 08:31:26
Date Last Updated:	05/04/2002 07:48:17
Staff Id Who Did The Last Update:	TANKS

MPCA Tank Number:	005
Above Or Underground:	Under Ground
Tank Action ID:	310223
Contractor Number:	Not reported
Supervisor Number:	Not reported
Tank Action:	Install Tank
Action Date:	01/01/1900 00:00:00
Action Date Unknown:	Not reported
Corrosion Expert Name:	Not reported
Lab Flag:	Not reported
Date Added:	05/05/2000 08:31:26
Date Last Updated:	05/04/2002 07:48:17
Staff Id Who Did The Last Update:	TANKS

Tank Compartment:

MPCA Tank Number:	005
Above Or Underground:	Under Ground
Compartment Number:	1
Tank Stored Product Code:	13
Tank Stored Product Desc:	FUEL OIL
Compartment Cap:	1500
Heating:	Yes
Other Desc:	Not reported
Date Added:	10/10/1999 10:58:27
Date Last Updated:	07/10/2002 07:46:48
Staff Id Who Did The Last Update:	JHENRY

Install Remove:

MPCA Tank Number:	005
Number of Dispensers:	Not reported
Tank Construction Material Code:	1
Piping Material:	1
Piping Material Desc:	STEEL/IRON
Total Tank Capacity Quantity:	1000
Staff Id Who Did The Last Update:	TANKS
INSREM Product:	Fuel Oil
INSREM Product Description:	FUEL OIL
INSREM Action ID:	369180
INSREM Action:	Remove Tank And Pipe

FLOUR CITY ARCHITECTURAL METALS (Continued) **U000882904**

Action Completed Date:	Not reported
Date Added:	10/10/1999 11:02:39
Date Last Updated:	05/04/2002 07:48:17

Tank:

MPCA Tank Number:	006
Tank Registration Date:	12/30/1992 00:00:00
Tank Storage Capacity:	1000
Tank Dual Use:	N
Tank Status:	**Removed**
Tank Stored Product:	Fuel Oil
Tank Construction Material:	Bare/Paint/Asph Coat Steel
Tank Cathodic Protection:	None
Piping Cathodic Protection:	None
Piping Material:	Steel/Iron
Second Contain Tank:	Steel/Iron
Second Contain Pipe:	Not reported
Tank Dispenser:	Suction
Above/ Under Ground:	Under Ground
AST Base Material:	Not reported
Piping Material Description:	Not reported
Unregulated Tank Registration Date:	Not reported
Heating Product Flag:	Yes
Haz Waste Generator Id:	Not reported
Product Replaced Date:	Not reported
Sludge Disposal Facility:	Not reported
Comments:	Not reported
Date Added:	10/10/1999 10:56:39
Date Last Updated:	01/07/2013 10:37:35
Staff Id Who Did The Last Update:	RSUCHAN
In Compliance:	Yes
Serial Number:	Not reported

Tank Action:

MPCA Tank Number:	006
Above Or Underground:	Under Ground
Tank Action ID:	872551
Contractor Number:	Not reported
Supervisor Number:	Not reported
Tank Action:	Remove Tank
Action Date:	07/01/1993 00:00:00
Action Date Unknown:	Not reported
Corrosion Expert Name:	Not reported
Lab Flag:	Not reported
Date Added:	07/10/2002 07:47:18
Date Last Updated:	07/10/2002 07:47:18
Staff Id Who Did The Last Update:	JHENRY

MPCA Tank Number:	006
Above Or Underground:	Under Ground
Tank Action ID:	290362
Contractor Number:	Not reported
Supervisor Number:	Not reported
Tank Action:	Install Tank
Action Date:	01/01/1900 00:00:00
Action Date Unknown:	Not reported
Corrosion Expert Name:	Not reported

FLOUR CITY ARCHITECTURAL METALS (Continued) **U000882904**

Lab Flag:	Not reported
Date Added:	05/05/2000 08:31:26
Date Last Updated:	05/04/2002 07:48:17
Staff Id Who Did The Last Update:	TANKS

MPCA Tank Number:	006
Above Or Underground:	Under Ground
Tank Action ID:	353399
Contractor Number:	Not reported
Supervisor Number:	Not reported
Tank Action:	Install Piping
Action Date:	01/01/1900 00:00:00
Action Date Unknown:	Not reported
Corrosion Expert Name:	Not reported
Lab Flag:	Not reported
Date Added:	05/05/2000 08:31:32
Date Last Updated:	05/04/2002 07:48:17
Staff Id Who Did The Last Update:	TANKS

Tank Compartment:

MPCA Tank Number:	006
Above Or Underground:	Under Ground
Compartment Number:	1
Tank Stored Product Code:	13
Tank Stored Product Desc:	FUEL OIL
Compartment Cap:	1000
Heating:	Unknown
Other Desc:	Not reported
Date Added:	10/10/1999 10:58:07
Date Last Updated:	05/04/2002 07:48:17
Staff Id Who Did The Last Update:	TANKS

Install Remove:

MPCA Tank Number:	006
Number of Dispensers:	Not reported
Tank Construction Material Code:	1
Piping Material:	1
Piping Material Desc:	STEEL/IRON
Total Tank Capacity Quantity:	1000
Staff Id Who Did The Last Update:	TANKS
INSREM Product:	Fuel Oil
INSREM Product Description:	FUEL OIL
INSREM Action ID:	369179
INSREM Action:	Remove Tank And Pipe
Action Completed Date:	Not reported
Date Added:	10/10/1999 11:02:39
Date Last Updated:	05/04/2002 07:48:17

Tank:

MPCA Tank Number:	007
Tank Registration Date:	01/19/1994 00:00:00
Tank Storage Capacity:	Not reported
Tank Dual Use:	N
Tank Status:	**Removed**
Tank Stored Product:	Fuel Oil
Tank Construction Material:	Bare/Paint/Asph Coat Steel

FLOUR CITY ARCHITECTURAL METALS (Continued) **U000882904**

Tank Cathodic Protection:	Not reported
Piping Cathodic Protection:	Not reported
Piping Material:	Not reported
Second Contain Tank:	Not reported
Second Contain Pipe:	Not reported
Tank Dispenser:	Not reported
Above/ Under Ground:	Under Ground
AST Base Material:	Not reported
Piping Material Description:	Not reported
Unregulated Tank Registration Date:	Not reported
Heating Product Flag:	Yes
Haz Waste Generator Id:	Not reported
Product Replaced Date:	Not reported
Sludge Disposal Facility:	Not reported
Comments:	Not reported
Date Added:	07/10/2002 07:50:04
Date Last Updated:	01/07/2013 10:37:35
Staff Id Who Did The Last Update:	RSUCHAN
In Compliance:	Yes
Serial Number:	Not reported

Tank Action:

MPCA Tank Number:	007
Above Or Underground:	Under Ground
Tank Action ID:	872552
Contractor Number:	Not reported
Supervisor Number:	Not reported
Tank Action:	Install Tank
Action Date:	Not reported
Action Date Unknown:	Yes
Corrosion Expert Name:	Not reported
Lab Flag:	Not reported
Date Added:	07/10/2002 07:50:11
Date Last Updated:	07/10/2002 07:50:11
Staff Id Who Did The Last Update:	JHENRY

MPCA Tank Number:	007
Above Or Underground:	Under Ground
Tank Action ID:	872553
Contractor Number:	Not reported
Supervisor Number:	Not reported
Tank Action:	Remove Tank
Action Date:	Not reported
Action Date Unknown:	Yes
Corrosion Expert Name:	Not reported
Lab Flag:	Not reported
Date Added:	07/10/2002 07:50:23
Date Last Updated:	07/10/2002 07:50:23
Staff Id Who Did The Last Update:	JHENRY

Tank Compartment:

MPCA Tank Number:	007
Above Or Underground:	Under Ground
Compartment Number:	1
Tank Stored Product Code:	13
Tank Stored Product Desc:	Not reported
Compartment Cap:	Not reported

FLOUR CITY ARCHITECTURAL METALS (Continued) **U000882904**

Heating:	Yes
Other Desc:	Not reported
Date Added:	07/10/2002 07:50:04
Date Last Updated:	07/10/2002 07:50:04
Staff Id Who Did The Last Update:	JHENRY

Tank:

MPCA Tank Number:	008
Tank Registration Date:	01/19/1994 00:00:00
Tank Storage Capacity:	Not reported
Tank Dual Use:	N
Tank Status:	**Removed**
Tank Stored Product:	Fuel Oil
Tank Construction Material:	Bare/Paint/Asph Coat Steel
Tank Cathodic Protection:	Not reported
Piping Cathodic Protection:	Not reported
Piping Material:	Not reported
Second Contain Tank:	Not reported
Second Contain Pipe:	Not reported
Tank Dispenser:	Not reported
Above/ Under Ground:	Under Ground
AST Base Material:	Not reported
Piping Material Description:	Not reported
Unregulated Tank Registration Date:	Not reported
Heating Product Flag:	Yes
Haz Waste Generator Id:	Not reported
Product Replaced Date:	Not reported
Sludge Disposal Facility:	Not reported
Comments:	Not reported
Date Added:	07/10/2002 07:50:56
Date Last Updated:	01/07/2013 10:37:35
Staff Id Who Did The Last Update:	RSUCHAN
In Compliance:	Yes
Serial Number:	Not reported

Tank Action:

MPCA Tank Number:	008
Above Or Underground:	Under Ground
Tank Action ID:	872554
Contractor Number:	Not reported
Supervisor Number:	Not reported
Tank Action:	Install Tank
Action Date:	Not reported
Action Date Unknown:	Yes
Corrosion Expert Name:	Not reported
Lab Flag:	Not reported
Date Added:	07/10/2002 07:51:14
Date Last Updated:	07/10/2002 07:51:14
Staff Id Who Did The Last Update:	JHENRY

MPCA Tank Number:	008
Above Or Underground:	Under Ground
Tank Action ID:	872555
Contractor Number:	Not reported
Supervisor Number:	Not reported
Tank Action:	Remove Tank

FLOUR CITY ARCHITECTURAL METALS (Continued) **U000882904**

Action Date:	Not reported
Action Date Unknown:	Yes
Corrosion Expert Name:	Not reported
Lab Flag:	Not reported
Date Added:	07/10/2002 07:51:18
Date Last Updated:	07/10/2002 07:51:18
Staff Id Who Did The Last Update:	JHENRY

Tank Compartment:

MPCA Tank Number:	008
Above Or Underground:	Under Ground
Compartment Number:	1
Tank Stored Product Code:	13
Tank Stored Product Desc:	Not reported
Compartment Cap:	Not reported
Heating:	Yes
Other Desc:	Not reported
Date Added:	07/10/2002 07:50:56
Date Last Updated:	07/10/2002 07:51:07
Staff Id Who Did The Last Update:	JHENRY

Tabsite:

Program Interest Id:	191961
Above Or Underground:	Under Ground
Facility Code:	19
Indian Reservation:	No
UST Registration Date:	02/12/1986 00:00:00
AST Registration Date:	Not reported
Date Added:	07/23/1992 19:11:05
Date Last Updated:	05/23/2003 09:21:00
Staff Id Who Did The Last Update:	SYS
Max Monthly Gallons:	Not reported
Vapor Recovery Installed:	Unknown
Vapor Notify Required:	Unknown

Lat Long:

Program Id:	191961
Latlong ID:	124095
Latitude Degrees:	44
Latitude Minutes:	57
Latitude Seconds:	16.85
Longitude Degrees:	-93
Longitude Minutes:	13
Longitude Seconds:	54.75
Collection Date:	01/19/2006 00:00:00
LatLong Description:	Center of Site
TMSP Added:	05/09/2006 16:16:19
Date Last Updated:	05/09/2006 16:16:19
Staff Id Last Updated:	Import
Coord Source Type:	2
Org Name Source:	MPCA

SPILLS:

FLOUR CITY ARCHITECTURAL METALS (Continued) **U000882904**

Spill Detail:

Program Id:	168931
Spill Date:	11/23/1988
Site ID:	0
Public Safety Spill ID:	Not reported
Interest Type:	Spill site
Interest Phone:	Not reported
Preferred Id:	4316
Interest Start Date:	03/21/1996 00:00:00
Interest End Date:	Not reported
Active:	Not reported
Tmsp Added:	03/21/1996 00:00:00
Tmsp Last Updt:	04/11/2007 08:23:03
Staff Id Last Updt:	RSUCHAN
Foreign Zone:	None
Spill Closure Desc:	**Not reported**
Sp Rep Code:	Not reported
Report Taken By:	1612
MPCA Project Manager:	3236
MPCA Involvement:	Not reported
Spill Site Closure Date:	01/01/1996
Spill Rep Desc:	JERRY MODEEN
Spill Reported Date:	11/28/1988
Init Cause Code:	Unknown
Init Cause Desc:	2 OVERFILL
Initial Source Code:	Not reported
Priority:	Unknown Priority
Rep Phone:	Not reported
Rep Name:	Not reported
Rpt Taken By Duty Officer:	Not reported
Duty Officer Report No:	Not reported
Comments:	Not reported

MN Financial Assurance 1:

PROGRAM ID:	168931
Township Name:	Not reported
Region:	1
Interest Type:	Spill site
ADDR ID:	237428
Interest Telephone:	Not reported
Preferred ID:	4316
Interest Start Date:	03/21/1996
Interest End Date:	Not reported
Activity Flag:	Not reported
TMSP Added:	03/21/1996
TMSP Last Update:	05/04/2002 06:35:15
Staff ID Last Update:	TANKS
Source:	TALES
Source ID:	0
Country Code:	USA
FOR State:	Not reported
FOR Zone:	None
FIPS County Code:	053
Comments:	Not reported

FLOUR CITY ARCHITECTURAL METALS (Continued) **U000882904**

PROGRAM ID:	191961
Township Name:	Not reported
Region:	1
Interest Type:	Deleted Tank Site
ADDR ID:	237428
Interest Telephone:	6127245471
Preferred ID:	2461
Interest Start Date:	07/23/1992
Interest End Date:	Not reported
Activity Flag:	Not reported
TMSP Added:	07/23/1992
TMSP Last Update:	08/28/2006 12:52:49
Staff ID Last Update:	RSUCHAN
Source:	TALES
Source ID:	0
Country Code:	USA
FOR State:	Not reported
FOR Zone:	None
FIPS County Code:	053
Comments:	Not reported

PROGRAM ID:	191961
Township Name:	Not reported
Region:	1
Interest Type:	Tank site
ADDR ID:	49470
Interest Telephone:	NO CORE PI PH.
Preferred ID:	2461
Interest Start Date:	07/23/1992
Interest End Date:	08/28/2006
Activity Flag:	N
TMSP Added:	08/28/2006
TMSP Last Update:	11/10/2014 08:17:05
Staff ID Last Update:	RGAGLE
Source:	CORE
Source ID:	39440
Country Code:	USA
FOR State:	Not reported
FOR Zone:	Not reported
FIPS County Code:	053
Comments:	Not reported

PROGRAM ID:	219203
Township Name:	Not reported
Region:	1
Interest Type:	Leak Site
ADDR ID:	49470
Interest Telephone:	NO CORE PI PH.
Preferred ID:	6567
Interest Start Date:	11/07/1997
Interest End Date:	11/17/2006
Activity Flag:	N
TMSP Added:	11/17/2006
TMSP Last Update:	11/10/2014 08:17:06
Staff ID Last Update:	RGAGLE
Source:	CORE
Source ID:	39440

FLOUR CITY ARCHITECTURAL METALS (Continued) **U000882904**

Country Code:	USA
FOR State:	Not reported
FOR Zone:	Not reported
FIPS County Code:	053
Comments:	Not reported

PROGRAM ID:	219203
Township Name:	Not reported
Region:	1
Interest Type:	Deleted Leak Site
ADDR ID:	237428
Interest Telephone:	6127245471
Preferred ID:	6567
Interest Start Date:	11/07/1997
Interest End Date:	Not reported
Activity Flag:	Not reported
TMSP Added:	12/04/1999
TMSP Last Update:	11/17/2006 07:35:56
Staff ID Last Update:	RSUCHAN
Source:	TALES
Source ID:	0
Country Code:	USA
FOR State:	Not reported
FOR Zone:	None
FIPS County Code:	053
Comments:	Not reported

Latitude Longitude:

Program Id:	191961
Lat/Long ID:	124095
Latitude Degrees:	44
Latitude Minutes:	57
Latitude Seconds:	16.85
Longitude Degrees:	-93
Longitude Minutes:	13
Longitude Seconds:	54.75
Collection Date:	01/19/2006 00:00:00
Lat/Long Description:	Center of Site
TMSP Added:	05/09/2006 16:16:19
TMSP Last Update:	05/09/2006 16:16:19
Staff ID Last Update:	Import
Coord Source Type:	2
Org Name Source:	MPCA
Coord Coll Meth:	I1
Map Scale Code:	N
Source:	CORE
Site ID:	39440
Spatial ID:	51373672

Tab Site:

Program Id:	191961
Facility Code:	19
Above or Under Code:	2
Indian Reservation:	N
Ust Registration Date:	02/12/1986 00:00:00
Ast Registration Date:	Not reported

FLOUR CITY ARCHITECTURAL METALS (Continued) **U000882904**

TMSP Added:	07/23/1992 19:11:05
TMSP Last Update:	05/23/2003 09:21:00
Staff ID Last Update:	SYS
Max Monthy Gallons:	Not reported
Vapor Recovery Installed:	U
Vapor Notif Required:	U

Latitude Longitude:

Program Id:	219203
Lat/Long ID:	5439
Latitude Degrees:	44
Latitude Minutes:	57
Latitude Seconds:	17.5049
Longitude Degrees:	-93
Longitude Minutes:	13
Longitude Seconds:	58.4455
Collection Date:	Not reported
Lat/Long Description:	Not reported
TMSP Added:	08/03/2004 12:34:08
TMSP Last Update:	08/03/2004 12:34:08
Staff ID Last Update:	RSUCHAN
Coord Source Type:	Not reported
Org Name Source:	Not reported
Coord Coll Meth:	A1
Map Scale Code:	Not reported
Source:	TALES
Site ID:	39440
Spatial ID:	51754141

Program Id:	219203
Lat/Long ID:	124095
Latitude Degrees:	44
Latitude Minutes:	57
Latitude Seconds:	16.85
Longitude Degrees:	-93
Longitude Minutes:	13
Longitude Seconds:	54.75
Collection Date:	01/19/2006 00:00:00
Lat/Long Description:	Center of Site
TMSP Added:	05/09/2006 16:16:19
TMSP Last Update:	05/09/2006 16:16:19
Staff ID Last Update:	Import
Coord Source Type:	2
Org Name Source:	MPCA
Coord Coll Meth:	I1
Map Scale Code:	N
Source:	CORE
Site ID:	39440
Spatial ID:	51754141

Staff Name:

Program Id:	219203
Staff Sequence ID:	3336
Staff Type:	Not reported
Staff Name:	Not reported

FLOUR CITY ARCHITECTURAL METALS (Continued) **U000882904**

TMSP Added:	12/04/1999 14:04:00
TMSP Last Update:	01/20/2012 10:39:35
Staff ID Last Update:	RSUCHAN
Last Name:	Not reported
First Name:	Not reported
Middle Initial:	Not reported
Functional Area Code:	RRS
Staff ID Number:	2733

Program Id:	219203
Staff Sequence ID:	28360
Staff Type:	Not reported
Staff Name:	Not reported
TMSP Added:	12/04/1999 14:04:25
TMSP Last Update:	01/20/2012 10:39:37
Staff ID Last Update:	RSUCHAN
Last Name:	Not reported
First Name:	Not reported
Middle Initial:	Not reported
Functional Area Code:	HYD
Staff ID Number:	4101

Program Id:	219203
Staff Sequence ID:	18534
Staff Type:	Not reported
Staff Name:	Not reported
TMSP Added:	12/04/1999 14:04:15
TMSP Last Update:	01/20/2012 10:39:36
Staff ID Last Update:	RSUCHAN
Last Name:	Not reported
First Name:	Not reported
Middle Initial:	Not reported
Functional Area Code:	LPM
Staff ID Number:	3226

WIMN:

Legislative District:	63A
Status:	Inactive
Latitude:	44.95468139
Longitude:	-93.23188018
Coordinate Collection Method:	Digitized-DRG
Activity:	Multiple Activities
MPCA Id:	Multiple Activities
Major Watershed:	Mississippi River - Twin Cities

Click here to access Minnesota Pollution Control Agency:

AJ181 East 1/4-1/2 0.273 mi. 1441 ft. — **IVY ARTS COPY & PRINT LLC**, **2637 27TH AVE S STE 106**, **MINNEAPOLIS, MN 55406** — **MN WIMN** — **S117983340**, **N/A**

Site 2 of 5 in cluster AJ

Relative: Lower
Actual: 839 ft.

WIMN:

Legislative District:	63A
Status:	Active
Latitude:	44.95463600
Longitude:	-93.232917
Coordinate Collection Method:	GPS - Other
Activity:	Wastewater Discharger
MPCA Id:	MNU000992
Major Watershed:	Mississippi River - Twin Cities

Click here to access Minnesota Pollution Control Agency:

AJ182 East 1/4-1/2 0.273 mi. 1441 ft. — **FLOUR CITY ARCHITECTURAL METALS**, **2637 27TH AVENUE S**, **MINNEAPOLIS, MN 55406** — **RCRA NonGen / NLR**, **MN SRS**, **MN LIENS**, **MN VIC** — **1000426674**, **MND001872837**

Site 3 of 5 in cluster AJ

Relative: Lower
Actual: 839 ft.

RCRA NonGen / NLR:

Date form received by agency:	04/15/1994
Facility name:	FLOUR CITY ARCHITECTURAL METALS
Facility address:	2637 27TH AVENUE S MINNEAPOLIS, MN 55406
EPA ID:	MND001872837
Contact:	Not reported
Contact address:	Not reported Not reported
Contact country:	US
Contact telephone:	Not reported
Contact email:	Not reported
EPA Region:	05
Land type:	Facility is not located on Indian land. Additional information is not known.
Classification:	Non-Generator
Description:	Handler: Non-Generators do not presently generate hazardous waste

Owner/Operator Summary:

Owner/operator name:	FLOUR CITY ARCHITECTURAL METALS DIV
Owner/operator address:	2637 27TH AVE S MINNEAPOLIS, MN 55406
Owner/operator country:	US
Owner/operator telephone:	NONE
Legal status:	Private
Owner/Operator Type:	Owner
Owner/Op start date:	07/26/1999
Owner/Op end date:	05/14/1999
Owner/operator name:	NAME NOT REPORTED
Owner/operator address:	ADDRESS NOT REPORTED CITY NOT REPORTED, AK 99998
Owner/operator country:	Not reported
Owner/operator telephone:	(312) 555-1212
Legal status:	Private
Owner/Operator Type:	Operator

FLOUR CITY ARCHITECTURAL METALS (Continued) **1000426674**

Owner/Op start date: Not reported
Owner/Op end date: Not reported

Handler Activities Summary:
U.S. importer of hazardous waste: No
Mixed waste (haz. and radioactive): No
Recycler of hazardous waste: No
Transporter of hazardous waste: No
Treater, storer or disposer of HW: No
Underground injection activity: No
On-site burner exemption: No
Furnace exemption: No
Used oil fuel burner: No
Used oil processor: No
User oil refiner: No
Used oil fuel marketer to burner: No
Used oil Specification marketer: No
Used oil transfer facility: No
Used oil transporter: No

Historical Generators:
Date form received by agency: 03/26/1992
Site name: FLOUR CITY ARCHITECTURAL METALS
Classification: Large Quantity Generator

Date form received by agency: 08/27/1990
Site name: FLOUR CITY ARCHITECTURAL METALS DIV
Classification: Large Quantity Generator

Date form received by agency: 10/20/1981
Site name: FLOUR CITY ARCHITECTURAL METALS DIV
Classification: Not a generator, verified

. Waste code: D000
. Waste name: Not Defined

. Waste code: D001
. Waste name: IGNITABLE WASTE

. Waste code: F001
. Waste name: THE FOLLOWING SPENT HALOGENATED SOLVENTS USED IN DEGREASING: TETRACHLOROETHYLENE, TRICHLORETHYLENE, METHYLENE CHLORIDE, 1,1,1-TRICHLOROETHANE, CARBON TETRACHLORIDE AND CHLORINATED FLUOROCARBONS; ALL SPENT SOLVENT MIXTURES/BLENDS USED IN DEGREASING CONTAINING, BEFORE USE, A TOTAL OF TEN PERCENT OR MORE (BY VOLUME) OF ONE OR MORE OF THE ABOVE HALOGENATED SOLVENTS OR THOSE SOLVENTS LISTED IN F002, F004, AND F005; AND STILL BOTTOMS FROM THE RECOVERY OF THESE SPENT SOLVENTS AND SPENT SOLVENT MIXTURES.

Facility Has Received Notices of Violations:
Regulation violated: Not reported
Area of violation: Generators - General
Date violation determined: 03/29/1988
Date achieved compliance: 11/01/1988
Violation lead agency: State
Enforcement action: Letter of Warning (LOW)

FLOUR CITY ARCHITECTURAL METALS (Continued) **1000426674**

Enforcement action date:	04/05/1988
Enf. disposition status:	Not reported
Enf. disp. status date:	Not reported
Enforcement lead agency:	State
Proposed penalty amount:	Not reported
Final penalty amount:	Not reported
Paid penalty amount:	Not reported

Evaluation Action Summary:

Evaluation date:	11/01/1988
Evaluation:	COMPLIANCE SCHEDULE EVALUATION
Area of violation:	Not reported
Date achieved compliance:	Not reported
Evaluation lead agency:	State

Evaluation date:	03/29/1988
Evaluation:	COMPLIANCE EVALUATION INSPECTION ON-SITE
Area of violation:	Generators - General
Date achieved compliance:	11/01/1988
Evaluation lead agency:	State

Evaluation date:	08/08/1985
Evaluation:	COMPLIANCE EVALUATION INSPECTION ON-SITE
Area of violation:	Not reported
Date achieved compliance:	Not reported
Evaluation lead agency:	State

MN SRS:

Facility ID:	VP5120
SEC Address:	Not reported
Link Id:	4028
Facility Type:	Metal Plating, Proc.
Active:	False
Pay Complete:	False
MPCA Region:	Metro
Size Acres:	7
HRS Score:	0
Enforcement Lead Agency:	Not reported
Federal Defferal Plot:	False
Petroleum Brownfields Prog?:	False
Emergency:	False
Site Classification:	False
RD/RA:	False
RL/FS:	False
Fund financed:	False
Npl:	False
Plp:	False
District:	Metro
Program Referred from:	Not reported
Program Interest:	VIC
Physical Location:	None
Natural Source damage:	False
Clean up Cost:	Not reported
Indian Reservation:	False
Reserve Name:	Not reported
MPCA Owned Wells at site:	False
Created By:	Unknown

FLOUR CITY ARCHITECTURAL METALS (Continued) **1000426674**

Date Created:	08/05/1994
Date Last Updated:	12/03/1998
Federal Facility:	False
Primary Funding Source:	Not reported
EPA Id:	Not reported
MPCA Id:	Not reported
Alpha Sort:	Not reported
Legal Distt:	62A
Congressional Distt:	5
Public Land Survey Method:	M
Map Scale For PLS Locational Data:	A
Township 2:	Not reported
Range:	Not reported
PLS Township Suffix:	W
section:	Not reported
PLS Qtr Section (160 Acres):	Not reported
PLS Qtr-Qtr Section (40 Acres):	Not reported
Pls Qtr-Qtr-Qtr Section (10 Acres):	Not reported
Pls Qtr-Qtr-Qtr-Qtr Secion (2.5 Acres):	Not reported
Quad:	Not reported
NAD Number:	83
Desc Of UTM Coord Pt:	Not reported
UTM Coord Pt Data Source:	Not reported
Org Providing UTM Coord Point Data:	Not reported
mpcapgmac:	Not reported
Utm Coord Pt Data Collection Method:	Not reported
Date Of Utm Coord Pt Data Collection:	Not reported
COL Date Qual:	Not reported
Map Scale:	Not reported
verifmeth:	Not reported
horizref:	Not reported
Utm Source:	2
Utm Method:	I1
Utm Scale:	A
Utm Accuracy:	Not reported
Utm East:	481710.14487000002
Utm North:	4977942.2286299998
Utm Zone:	15
Basin Code:	2
Major Watershed:	20
Minor Watershed:	Not reported
Public Land Survey Method 2:	Not reported
Map Scale For PLS Locational Data 2:	Not reported
Township 2:	Not reported
Range 2:	Not reported
PLS Township Suffix 2:	Not reported
Section 2:	Not reported
PLS Qtr Section (160 Acres) 2:	Not reported
PLS Qtr-Qtr Section (40 Acres) 2:	Not reported
PLS Qtr-Qtr Section (10 Acres) 2:	Not reported
PLS Qtr-Qtr Section (2.5 Acres) 2:	Not reported
Quad 2:	Not reported
File Location:	Archival Storage
VIC Application GIS:	False

Notes: Not reported

Contact Type:	Staff PL/PM (Project Leader/Project Manager)s
Company Name:	MPCA

FLOUR CITY ARCHITECTURAL METALS (Continued) **1000426674**

Contact Address:	520 Lafayette Rd N
Contact Address 2:	Not reported
Contact City,St,Zip:	St. Paul, MN 551554194
Contact Province:	Not reported
Contact Country:	Not reported
Contact Postal code:	Not reported
Contact Phone:	Not reported
Contact Phone Ext:	Not reported
Contact Fax:	Not reported
Contact E-mail:	Not reported
Contact Cell Phone:	Not reported
Contact Information Last Updated:	1998-04-23 00:00:00
Misc Contact Info:	Not reported
Receive Invoice:	F
Staff Id Num:	3408

Contact Type:	fta
Company Name:	MPCA
Contact Address:	520 Lafayette Rd N
Contact Address 2:	Not reported
Contact City,St,Zip:	St. Paul, MN 551554194
Contact Province:	Not reported
Contact Country:	Not reported
Contact Postal code:	Not reported
Contact Phone:	Not reported
Contact Phone Ext:	Not reported
Contact Fax:	Not reported
Contact E-mail:	Not reported
Contact Cell Phone:	Not reported
Contact Information Last Updated:	1998-04-23 00:00:00
Misc Contact Info:	Not reported
Receive Invoice:	F
Staff Id Num:	Not reported

Contaminant Id:	00-00-0
Contaminated Media:	Ground Water
Req Cleanup Concluded:	Not reported
Cleanup Lvl Measure Units:	Not reported
Basis For Req Cleanup Lvl:	Not reported
Max Residual Contamination:	Not reported
Date Info Last Updated:	2014-07-14 00:00:00

Facid:	VP5120
Event:	VIC Program Participation Dates (Start/End)
Additional Information:	None
Start Date:	1994-08-05 00:00:00
End Date:	1996-01-26 00:00:00
Planned Start Date:	Not reported
Planned End Date:	Not reported
Date Info Last Updated:	1998-01-14 00:00:00
Record Number:	3391

Facid:	VP5120
Event:	No Association Determination Issued
Additional Information:	None
Start Date:	Not reported
End Date:	1995-07-06 00:00:00

FLOUR CITY ARCHITECTURAL METALS (Continued) **1000426674**

Planned Start Date:	Not reported
Planned End Date:	Not reported
Date Info Last Updated:	1998-01-14 00:00:00
Record Number:	3393

Facid:	VP5120
Event:	No Association Determination Issued
Additional Information:	None
Start Date:	Not reported
End Date:	1995-05-26 00:00:00
Planned Start Date:	Not reported
Planned End Date:	Not reported
Date Info Last Updated:	1998-01-14 00:00:00
Record Number:	3392

Facid:	VP5120
GW Recepts Prot by Rem Actn:	Not reported
Ecological receptors present:	False
Type of ecological receptors:	Not reported
Acres of contaminated soil:	Not reported
Volume of contaminated soil:	Not reported
Acres of surface water impacted:	Not reported
Acres of wetland impacted:	Not reported
Acres of sediment impacted:	Not reported
GW Plume Area Acres:	Not reported
Cleanup Conducted:	False
Acres of Contam Soil remediate:	Not reported
Volume of Soil Cleaned:	Not reported
# Municipal wells contamd:	Not reported
# Dom wells contam:	Not reported
# People Impct SW intake contam:	Not reported
# Drums Revolved from site:	Not reported
Yr Soil Remediated:	Not reported
Acres of Soil w/ Restrict Access:	Not reported
Yr IC remedy complete:	Not reported
Yr GW remedy completed:	Not reported
Year GWIC completed:	Not reported
Acres of wetland of sediment remediated:	Not reported
Public financing:	False
Assurance help:	False
Land use Classfn At Site:	Not reported
Land use Vicinity Of Site:	Not reported
Deed notif Present On Site:	False
Restrictive Covenant Present:	False
Restrictions: Not reported	
GW Pump and Treat Used at site:	False
Quaternary Perched:	False
Quaternary Water Table:	False
Quaternary Confined:	False
Cretaceous:	False
Plattville:	False
St. peter:	False
Prairie Duchien:	False
Jordan:	False
Ironton/Galesville:	False
Mt Simon Hinckley:	False
Precambrian Undefferentiated:	False

FLOUR CITY ARCHITECTURAL METALS (Continued) **1000426674**

Other/Unknown Aquifier:	False
Date Info Last Updated:	2014-07-14 00:00:00
Inst Control Info Updated:	2014-07-14 00:00:00
Inst Control Filed Location:	Not reported
SW Classification (Primary):	Not reported
SW Classification (Secondary):	Not reported
Miscellaneous: Not reported	
SW Comments:	Not reported

LIENS:

Facility Id:	VP5120
Facility Type:	Metal Plating, Proc.
Program:	VIC
File Loc:	Archival Storage
Deed Notification:	False
Environmental Covenant:	False
Restrictive or Env Covenant Desc:	Not reported
Restrictive Covenant:	False
IC Update:	07/14/2014
IC Filing Loc:	Not reported
Event Desc:	Not reported
Start Date:	Not reported
End Date:	Not reported
Add Info:	Not reported
Notes:	Not reported

MN Voluntary Investigation Cleanup Program:

Facility ID:	VP5120
Facility Type:	Metal Plating, Proc.
Facility Address 2:	Not reported
Core Program Interest Id:	335652
Link Id:	4028
Active:	False
Pay Complete:	False
MPCA Region:	Metro
Size Acres:	7
HRS Score:	0
Enforcement Lead Agency:	Not reported
Federal Defferal Plot:	False
Petroleum Brownfields Prog?:	False
Emergency:	False
Site Classification:	False
RD/RA:	False
RL/FS:	False
Fund financed:	False
Npl:	False
Plp:	False
District:	Metro
Program Reffered from:	Not reported
Program Interest:	VIC
Physical Location:	None
Natural Source damage:	False
Clean up Cost:	Not reported
Indian Reservation:	False
Reservation Name:	Not reported

FLOUR CITY ARCHITECTURAL METALS (Continued) **1000426674**

MPCA Owned Wells at site:	False
Created By:	Unknown
Date Created:	08/05/1994
Date Last Updated:	12/03/1998
Federal Facility:	False
Primary Funding Source:	Not reported
EPA Id:	Not reported
MPCA Id:	Not reported
Alpha Sort:	Not reported
Legal Distt:	62A
Congressional Dist:	5
Scale Of Map Used Pls Loc Data:	A
Township:	Not reported
Range:	Not reported
Range East West:	W
Section:	Not reported
Pls Qtr Section (160 Acres):	Not reported
Pls Qtr Qtr Section (40 Acres):	Not reported
Pls Qtr-Qtr-Qtr Section (10 Acres):	Not reported
Pls Qtr-Qtr-Qtr-Qtr Section (2.5 Acres):	Not reported
Quad:	Not reported
NAD Number:	83
Desc Of UTM Coord Pt:	Not reported
UTM Coord Pt Data Source:	Not reported
Org Providing The UTM Coord Point Data:	Not reported
Method For Loc Public Land Survey:	M
Method Of Utm Coord Pt Data Collection:	Not reported
Date Of Utm Coord Pt Data Collection:	Not reported
COL Date Qual:	Not reported
Map Scale:	Not reported
Verification Method:	Not reported
horizref:	Not reported
Utm Source:	2
Utm Method:	I1
Utm Scale:	A
Utm Accuracy:	Not reported
Utm East:	481710.14487000002
Utm North:	4977942.2286299998
Utm Zone:	15
Basin Code:	2
Major Watershed:	20
Major Watershed:	Not reported
Method For Loc Public Land Survey:	Not reported
Scale Of Map Used Pls Loc Data:	Not reported
Township 2:	Not reported
Range 2:	Not reported
Range East West:	Not reported
Section 2:	Not reported
Pls Qtr Section (160 Acres) 2:	Not reported
Pls Qtr Qtr Section (40 Acres)2:	Not reported
Pls Qtr Qtr Qtr Section (10 Acres)2:	Not reported
Pls Qtr Qtr Qtr Qtr Section (2.5 Acres) 2:	Not reported
Quad 2:	Not reported
File Location:	Archival Storage
GIS Application GIS:	False
Notes:	Not reported
Contact Type:	Staff PL/PM (Project Leader/Project Manager)s

FLOUR CITY ARCHITECTURAL METALS (Continued) **1000426674**

Company Name:	MPCA
Contact Address:	520 Lafayette Rd N
Contact Address 2:	Not reported
Contact City,St,Zip:	St. Paul, MN 551554194
Contact Province:	Not reported
Contact Country:	Not reported
Contact Postal code:	Not reported
Contact Phone:	Not reported
Contact Phone Ext:	Not reported
Contact Fax:	Not reported
Contact E-mail:	Not reported
Contact Cell Phone:	Not reported
Contact Information Last Updated:	1998-04-23 00:00:00
Misc Contact Info:	Not reported
Receive Invoice:	F
Staff Id Num:	3408

Contact Type:	fta
Company Name:	MPCA
Contact Address:	520 Lafayette Rd N
Contact Address 2:	Not reported
Contact City,St,Zip:	St. Paul, MN 551554194
Contact Province:	Not reported
Contact Country:	Not reported
Contact Postal code:	Not reported
Contact Phone:	Not reported
Contact Phone Ext:	Not reported
Contact Fax:	Not reported
Contact E-mail:	Not reported
Contact Cell Phone:	Not reported
Contact Information Last Updated:	1998-04-23 00:00:00
Misc Contact Info:	Not reported
Receive Invoice:	F
Staff Id Num:	Not reported

Contaminant Id:	00-00-0
Contaminated Media:	Ground Water
Req Cleanup Concluded:	Not reported
Cleanup Lvl Measure Units:	Not reported
Basis For Req Cleanup Lvl:	Not reported
Max Residual Contamination:	Not reported
Date Info Last Updated:	2014-07-14 00:00:00

Facid:	VP5120
Event:	VIC Program Participation Dates (Start/End)
Additional Information:	None
Start Date:	1994-08-05 00:00:00
End Date:	1996-01-26 00:00:00
Planned Start Date:	Not reported
Planned End Date:	Not reported
Date Info Last Updated:	1998-01-14 00:00:00
Record Number:	3391

Facid:	VP5120
Event:	No Association Determination Issued
Additional Information:	None
Start Date:	Not reported

FLOUR CITY ARCHITECTURAL METALS (Continued) **1000426674**

End Date:	1995-07-06 00:00:00
Planned Start Date:	Not reported
Planned End Date:	Not reported
Date Info Last Updated:	1998-01-14 00:00:00
Record Number:	3393

Facid:	VP5120
Event:	No Association Determination Issued
Additional Information:	None
Start Date:	Not reported
End Date:	1995-05-26 00:00:00
Planned Start Date:	Not reported
Planned End Date:	Not reported
Date Info Last Updated:	1998-01-14 00:00:00
Record Number:	3392

Facid:	VP5120
GW Recepts Prot by Rem Actn:	Not reported
Ecological receptors present:	False
Type of ecological receptors:	Not reported
Acres of contaminated soil:	Not reported
Volume of contaminated soil:	Not reported
Acres of surface water impacted:	Not reported
Acres of wetland impacted:	Not reported
Acres of sediment impacted:	Not reported
GW Plume Area Acres:	Not reported
Cleanup Conducted:	False
Acres of Contam Soil remediate:	Not reported
Volume of Soil Cleaned:	Not reported
# Municipal wells contamd:	Not reported
# Dom wells contam:	Not reported
# People Impct SW intake contam:	Not reported
# Drums Revolved from site:	Not reported
Yr Soil Remediated:	Not reported
Acres of Soil w/ Restrict Access:	Not reported
Yr IC remedy complete:	Not reported
Yr GW remedy completed:	Not reported
Year GWIC completed:	Not reported
Acres of wetland of sediment remediated:	Not reported
Public financing:	False
Assurance help:	False
Land use Classfn At Site:	Not reported
Land use Vicinity Of Site:	Not reported
Deed notif Present On Site:	False
Restrictive Covenant Present:	False
Restrictions: Not reported	
GW Pump and Treat Used at site:	False
Quaternary Perched:	False
Quaternary Water Table:	False
Quaternary Confined:	False
Cretaceous:	False
Plattville:	False
St. peter:	False
Prairie Duchien:	False
Jordan:	False
Ironton/Galesville:	False
Mt Simon Hinckley:	False

FLOUR CITY ARCHITECTURAL METALS (Continued) **1000426674**

Precambrian Undefferentiated: False
Other/Unknown Aquifier: False
Date Info Last Updated: 2014-07-14 00:00:00
Inst Control Info Updated: 2014-07-14 00:00:00
Inst Control Filed Location: Not reported
SW Classification (Primary): Not reported
SW Classification (Secondary): Not reported
Miscellaneous: Not reported
SW Comments: Not reported

AJ183 **CHRIS KVALE CYCLES** **MN WIMN** **S117328153**
East **2637 27TH AVE S STE 108** **N/A**
1/4-1/2 **MINNEAPOLIS, MN 55406**
0.273 mi.
1441 ft. **Site 4 of 5 in cluster AJ**

Relative:
Lower

Actual:
839 ft.

WIMN:
Legislative District: 63A
Status: Active
Latitude: 44.95492861
Longitude: -93.23299984
Coordinate Collection Method: Address Matching House Number
Activity: Hazardous Waste, Small to Minimal QG
MPCA Id: MND001872837
Major Watershed: Mississippi River - Twin Cities

Click here to access Minnesota Pollution Control Agency:

AG184 **DEVRIES BAR GRINDING INC** **RCRA-CESQG** **1004726133**
NNW **2433 MINNEHAHA AVE** **FINDS** **MN0000024851**
1/4-1/2 **MINNEAPOLIS, MN 55404** **MN WIMN**
0.273 mi.
1443 ft. **Site 3 of 4 in cluster AG**

Relative:
Lower

Actual:
839 ft.

RCRA-CESQG:
Date form received by agency: 10/12/1993
Facility name: DEVRIES BAR GRINDING INC
Facility address: 2433 MINNEHAHA AVE
MINNEAPOLIS, MN 554044189
EPA ID: MN0000024851
Contact: LEONARD M DEVRIES
Contact address: 2433 MINNEHAHA AVE
MINNEAPOLIS, MN 554044189
Contact country: US
Contact telephone: (612) 729-9313
Contact email: Not reported
EPA Region: 05
Classification: Conditionally Exempt Small Quantity Generator
Description: Handler: generates 100 kg or less of hazardous waste per calendar month, and accumulates 1000 kg or less of hazardous waste at any time; or generates 1 kg or less of acutely hazardous waste per calendar month, and accumulates at any time: 1 kg or less of acutely hazardous waste; or 100 kg or less of any residue or contaminated soil, waste or other debris resulting from the cleanup of a spill, into or on any land or water, of acutely hazardous waste; or generates 100 kg or less

DEVRIES BAR GRINDING INC (Continued) **1004726133**

of any residue or contaminated soil, waste or other debris resulting from the cleanup of a spill, into or on any land or water, of acutely hazardous waste during any calendar month, and accumulates at any time: 1 kg or less of acutely hazardous waste; or 100 kg or less of any residue or contaminated soil, waste or other debris resulting from the cleanup of a spill, into or on any land or water, of acutely hazardous waste

Owner/Operator Summary:

Owner/operator name:	DEVRIES BAR GRINDING INC
Owner/operator address:	2433 MINNEHAHA AVE MINNEAPOLIS, MN 55404
Owner/operator country:	US
Owner/operator telephone:	(612) 729-9313
Legal status:	Private
Owner/Operator Type:	Operator
Owner/Op start date:	07/26/1999
Owner/Op end date:	Not reported

Handler Activities Summary:

U.S. importer of hazardous waste:	No
Mixed waste (haz. and radioactive):	No
Recycler of hazardous waste:	No
Transporter of hazardous waste:	No
Treater, storer or disposer of HW:	No
Underground injection activity:	No
On-site burner exemption:	No
Furnace exemption:	No
Used oil fuel burner:	No
Used oil processor:	No
User oil refiner:	No
Used oil fuel marketer to burner:	No
Used oil Specification marketer:	No
Used oil transfer facility:	No
Used oil transporter:	No

. Waste code: X001
. Waste name: WASTE OILS

Violation Status: No violations found

FINDS:

Registry ID: 110003720625

Environmental Interest/Information System

RCRAInfo is a national information system that supports the Resource Conservation and Recovery Act (RCRA) program through the tracking of events and activities related to facilities that generate, transport, and treat, store, or dispose of hazardous waste. RCRAInfo allows RCRA program staff to track the notification, permit, compliance, and corrective action activities required under RCRA.

MN-DELTA (Minnesota - Permitting, Compliance, And Enforcement Information Management System) facilitates the issuance of permits and manages compliance.

DEVRIES BAR GRINDING INC (Continued) **1004726133**

WIMN:

Legislative District:	63A
Status:	Active
Latitude:	44.95807514
Longitude:	-93.24046230
Coordinate Collection Method:	Digitized - Map Tool
Activity:	Hazardous Waste, Small to Minimal QG
MPCA Id:	MN0000024851
Major Watershed:	Mississippi River - Twin Cities

Click here to access Minnesota Pollution Control Agency:

AK185 **ROOF DEPOT INC** **MN LS** **S106342914**
WSW **1860 E 28TH ST** **MN SPILLS** **N/A**
1/4-1/2 **MINNEAPOLIS, MN 55407** **MN Financial Assurance**
0.277 mi. **MN WIMN**
1464 ft. **Site 1 of 7 in cluster AK**

Relative:
Higher

Actual:
851 ft.

MN LS:

Link ID:	5992
EPA ID:	Not reported
MPCA ID:	MND980824890
Method:	A1
CERCLIS:	No
National Priorities List:	No
PLP:	No
Voluntary Cleanup & Investigation:	No
RCRA Treatment Storage & Disposal:	No
RCRA Generator:	Yes
Solid Waste Permit:	No
Dumps:	No
No Further Remedial Action Planned:	No
Delisted From PLP By MPCA:	No
LCP:	No
Brownfield:	No
Entity Type:	RCRA_GEN

SPILLS:

Spill Detail:

Program Id:	228239
Spill Date:	08/04/2000
Site ID:	0
Public Safety Spill ID:	4421
Interest Type:	Spill site
Interest Phone:	6123482821
Preferred Id:	52743
Interest Start Date:	08/15/2000 11:14:07
Interest End Date:	Not reported
Active:	Not reported
Tmsp Added:	08/15/2000 11:14:08
Tmsp Last Updt:	04/11/2007 08:23:04
Staff Id Last Updt:	RSUCHAN
Foreign Zone:	Not reported
Spill Closure Desc:	**Response Completed**
Sp Rep Code:	Refer To VIC
Report Taken By:	3297

ROOF DEPOT INC (Continued) **S106342914**

MPCA Project Manager:	3297
MPCA Involvement:	Significant
Spill Site Closure Date:	08/15/2000
Spill Rep Desc:	Kathy Altawiec
Spill Reported Date:	08/04/2000
Init Cause Code:	Traffic Accident
Init Cause Desc:	Not reported
Initial Source Code:	17
Priority:	Not reported
Rep Phone:	Not reported
Rep Name:	Not reported
Rpt Taken By Duty Officer:	Not reported
Duty Officer Report No:	20122
Comments:	A 2 inch gash in a saddle tank caused the spill. Minneapolis FD is at the site and the area has been boomed and sanded. DOT # 046996.

Affected Description:

Spill Inc. Affect Code:	Street, Parking Lot

Product:

Program ID:	228239
Spill Product:	Light Fuel Oil and Diesel
Spill Qty Units:	20 Gallons
Spill Incident Accuracy:	Estimated

Spill Detail:

Program Id:	346137
Spill Date:	Not reported
Site ID:	0
Public Safety Spill ID:	Not reported
Interest Type:	Spill site
Interest Phone:	Not reported
Preferred Id:	66175
Interest Start Date:	02/16/2006 00:00:00
Interest End Date:	Not reported
Active:	Not reported
Tmsp Added:	02/16/2006 08:41:04
Tmsp Last Updt:	04/12/2011 10:37:52
Staff Id Last Updt:	RSUCHAN
Foreign Zone:	Not reported
Spill Closure Desc:	**28**
Sp Rep Code:	Refer To Water Quality
Report Taken By:	Not reported
MPCA Project Manager:	Not reported
MPCA Involvement:	Not reported
Spill Site Closure Date:	01/01/2010
Spill Rep Desc:	Not reported
Spill Reported Date:	02/18/2000
Init Cause Code:	Not reported
Init Cause Desc:	Not reported
Initial Source Code:	Not reported
Priority:	Not reported
Rep Phone:	Not reported
Rep Name:	Not reported
Rpt Taken By Duty Officer:	Not reported
Duty Officer Report No:	Not reported
Comments:	Sometime in 1999 Roof Depot threw 5-gallons containers into old

ROOF DEPOT INC (Continued) **S106342914**

concrete loading dock ramp and covered over with dirt. Currently Peer Environmental has been contracted by Roof Depot to dig up containerized material. Currently stored in 52 55-gallons drums awaiting analytical testing for disposal by incineration or industrial waste landfill. Hennepin County Environmental Services called 2-17-2000 to see if this had been reported in the last week or two.

Spill Detail:

Program Id:	226424
Spill Date:	02/04/2000
Site ID:	0
Public Safety Spill ID:	Not reported
Interest Type:	Spill site
Interest Phone:	6127211904
Preferred Id:	51430
Interest Start Date:	02/24/2000 00:00:00
Interest End Date:	Not reported
Active:	Not reported
Tmsp Added:	02/24/2000 15:40:21
Tmsp Last Updt:	04/11/2007 08:23:04
Staff Id Last Updt:	RSUCHAN
Foreign Zone:	Not reported
Spill Closure Desc:	**Not reported**
Sp Rep Code:	Refer To GWSW
Report Taken By:	3364
MPCA Project Manager:	3364
MPCA Involvement:	Not reported
Spill Site Closure Date:	06/30/2000
Spill Rep Desc:	Other
Spill Reported Date:	02/04/2000
Init Cause Code:	Disposal/Abandonment
Init Cause Desc:	Disposal/Abandonment
Initial Source Code:	5
Priority:	Not reported
Rep Phone:	Not reported
Rep Name:	Not reported
Rpt Taken By Duty Officer:	Not reported
Duty Officer Report No:	Not reported
Comments:	Hennepin Co haz waste received anonymous report that in the spring, 20-50 5-gallon pails were buried and asphalted over at below-grade loading dock of RP address. Conflicting suspicious reports. Company will dig it up next week, tuesday; Hennepin County will be on scene.

Affected Description:

Spill Inc. Affect Code:	Soil

Product:

Program ID:	226424
Spill Product:	Solvent
Spill Qty Units:	50 Barrels
Spill Incident Accuracy:	Estimated

MN Financial Assurance 1:

PROGRAM ID:	211690
Township Name:	Not reported

ROOF DEPOT INC (Continued) **S106342914**

Region:	1
Interest Type:	Tank site
ADDR ID:	297446
Interest Telephone:	NO CORE PI PH.
Preferred ID:	55634
Interest Start Date:	09/24/1998
Interest End Date:	Not reported
Activity Flag:	Y
TMSP Added:	09/14/2006
TMSP Last Update:	04/20/2009 10:28:31
Staff ID Last Update:	MKIMLIN
Source:	CORE
Source ID:	230590
Country Code:	USA
FOR State:	Not reported
FOR Zone:	Not reported
FIPS County Code:	053
Comments:	Not reported

PROGRAM ID:	211690
Township Name:	Not reported
Region:	1
Interest Type:	Deleted Tank Site
ADDR ID:	297446
Interest Telephone:	6127211904
Preferred ID:	55634
Interest Start Date:	09/24/1998
Interest End Date:	Not reported
Activity Flag:	Y
TMSP Added:	09/24/1998
TMSP Last Update:	09/14/2006 13:04:42
Staff ID Last Update:	RSUCHAN
Source:	TALES
Source ID:	0
Country Code:	USA
FOR State:	Not reported
FOR Zone:	Not reported
FIPS County Code:	053
Comments:	Not reported

PROGRAM ID:	226424
Township Name:	Not reported
Region:	1
Interest Type:	Spill site
ADDR ID:	297446
Interest Telephone:	6127211904
Preferred ID:	51430
Interest Start Date:	02/24/2000
Interest End Date:	Not reported
Activity Flag:	Not reported
TMSP Added:	02/24/2000
TMSP Last Update:	03/19/2004 11:51:27
Staff ID Last Update:	CMCLAIN
Source:	TALES
Source ID:	0
Country Code:	USA
FOR State:	Not reported

ROOF DEPOT INC (Continued) **S106342914**

FOR Zone:	Not reported
FIPS County Code:	053
Comments:	Hennepin Co haz waste received anonymous report that in the spring, 20-50 5-gallon pails were buried and asphalted over at below-grade loading dock of RP address. Conflicting suspicious reports. Company will dig it up next week, tuesday; Hennepin County will be on scene.

PROGRAM ID:	228239
Township Name:	Not reported
Region:	1
Interest Type:	Spill site
ADDR ID:	297446
Interest Telephone:	6123482821
Preferred ID:	52743
Interest Start Date:	08/15/2000
Interest End Date:	Not reported
Activity Flag:	Not reported
TMSP Added:	08/15/2000
TMSP Last Update:	03/19/2004 11:51:27
Staff ID Last Update:	CMCLAIN
Source:	TALES
Source ID:	0
Country Code:	USA
FOR State:	Not reported
FOR Zone:	Not reported
FIPS County Code:	053
Comments:	A 2 inch gash in a saddle tank caused the spill. Minneapolis FD is at the site and the area has been boomed and sanded. DOT # 046996.

PROGRAM ID:	346137
Township Name:	Not reported
Region:	1
Interest Type:	Spill site
ADDR ID:	297446
Interest Telephone:	Not reported
Preferred ID:	66175
Interest Start Date:	02/16/2006
Interest End Date:	Not reported
Activity Flag:	Not reported
TMSP Added:	02/16/2006
TMSP Last Update:	02/16/2006 08:40:42
Staff ID Last Update:	JFLODQU
Source:	TALES
Source ID:	0
Country Code:	USA
FOR State:	Not reported
FOR Zone:	Not reported
FIPS County Code:	053
Comments:	Sometime in 1999 Roof Depot threw 5-gallons containers into old concrete loading dock ramp and covered over with dirt. Currently Peer Environmental has been contracted by Roof Depot to dig up containerized material. Currently stored in 52 55-gallons drums awaiting analytical testing for disposal by incineration or industrial waste landfill. Hennepin County Environmental Services called 2-17-2000 to see if this had been reported in the last week or two.

ROOF DEPOT INC (Continued) **S106342914**

Latitude Longitude:

Program Id:	211690
Lat/Long ID:	0
Latitude Degrees:	Not reported
Latitude Minutes:	Not reported
Latitude Seconds:	Not reported
Longitude Degrees:	Not reported
Longitude Minutes:	Not reported
Longitude Seconds:	Not reported
Collection Date:	Not reported
Lat/Long Description:	Not reported
TMSP Added:	01/26/2013 16:11:04
TMSP Last Update:	01/26/2013 16:11:04
Staff ID Last Update:	JBRANDO
Coord Source Type:	Not reported
Org Name Source:	Not reported
Coord Coll Meth:	Not reported
Map Scale Code:	Not reported
Source:	TALES
Site ID:	230590
Spatial ID:	51435243

Program Id:	211690
Lat/Long ID:	167412
Latitude Degrees:	44
Latitude Minutes:	57
Latitude Seconds:	10.37
Longitude Degrees:	-93
Longitude Minutes:	14
Longitude Seconds:	39.75
Collection Date:	01/17/2013 14:26:11
Lat/Long Description:	Not reported
TMSP Added:	03/29/2010 18:48:03
TMSP Last Update:	01/17/2013 14:26:11
Staff ID Last Update:	MAPTOOL
Coord Source Type:	Not reported
Org Name Source:	Not reported
Coord Coll Meth:	DM
Map Scale Code:	Not reported
Source:	CORE
Site ID:	230590
Spatial ID:	51435243

Tab Site:

Program Id:	211690
Facility Code:	19
Above or Under Code:	1
Indian Reservation:	N
Ust Registration Date:	Not reported
Ast Registration Date:	03/23/1998 00:00:00
TMSP Added:	09/24/1998 10:00:21
TMSP Last Update:	05/23/2003 09:21:05
Staff ID Last Update:	SYS
Max Monthy Gallons:	Not reported
Vapor Recovery Installed:	U
Vapor Notif Required:	U

ROOF DEPOT INC (Continued) **S106342914**

WIMN:

Legislative District:	62A
Status:	Active
Latitude:	44.95288732
Longitude:	-93.24435909
Coordinate Collection Method:	Digitized - Map Tool
Activity:	Multiple Activities
MPCA Id:	MNR000077305
Major Watershed:	Mississippi River - Twin Cities

Click here to access Minnesota Pollution Control Agency:

Legislative District:	62A
Status:	Active
Latitude:	44.95288097
Longitude:	-93.24437686
Coordinate Collection Method:	Digitized - Map Tool
Activity:	Tank Site
MPCA Id:	55634
Major Watershed:	Mississippi River - Twin Cities

Click here to access Minnesota Pollution Control Agency:

AK186 **ROOF DEPOT** **MN SRS** **S109012189**
WSW **1860 EAST 28TH STREET** **N/A**
1/4-1/2 **MINNEAPOLIS, MN 55407**
0.277 mi.
1464 ft. **Site 2 of 7 in cluster AK**

Relative:
Higher

Actual:
851 ft.

MN SRS:

Facility ID:	RCRA1019
SEC Address:	Not reported
Link Id:	5992
Facility Type:	Other
Active:	False
Pay Complete:	False
MPCA Region:	Metro
Size Acres:	5
HRS Score:	0
Enforcement Lead Agency:	Joint
Federal Defferal Plot:	False
Petroleum Brownfields Prog?:	False
Emergency:	False
Site Classification:	False
RD/RA:	False
RL/FS:	False
Fund financed:	False
Npl:	False
Plp:	False
District:	Metro
Program Referred from:	County/City
Program Interest:	RCRA
Physical Location:	Located one block east of Cedar Ave. on 28th St. East.
Natural Source damage:	False
Clean up Cost:	Not reported
Indian Reservation:	False
Reserve Name:	Not reported

ROOF DEPOT (Continued) **S109012189**

MPCA Owned Wells at site:	False
Created By:	C. Biglow
Date Created:	03/09/2000
Date Last Updated:	08/22/2007
Federal Facility:	False
Primary Funding Source:	Not reported
EPA Id:	MNR000077305
MPCA Id:	Not reported
Alpha Sort:	Not reported
Legal Distt:	61A
Congressional Distt:	Not reported
Public Land Survey Method:	Not reported
Map Scale For PLS Locational Data:	Not reported
Township 2:	Not reported
Range:	Not reported
PLS Township Suffix:	Not reported
section:	Not reported
PLS Qtr Section (160 Acres):	Not reported
PLS Qtr-Qtr Section (40 Acres):	Not reported
Pls Qtr-Qtr-Qtr Section (10 Acres):	Not reported
Pls Qtr-Qtr-Qtr-Qtr Secion (2.5 Acres):	Not reported
Quad:	Not reported
NAD Number:	83
Desc Of UTM Coord Pt:	Not reported
UTM Coord Pt Data Source:	Not reported
Org Providing UTM Coord Point Data:	Not reported
mpcapgmac:	Not reported
Utm Coord Pt Data Collection Method:	Not reported
Date Of Utm Coord Pt Data Collection:	Not reported
COL Date Qual:	Not reported
Map Scale:	Not reported
verifmeth:	Not reported
horizref:	Not reported
Utm Source:	Not reported
Utm Method:	Not reported
Utm Scale:	Not reported
Utm Accuracy:	Not reported
Utm East:	480648.21999999997
Utm North:	4977679
Utm Zone:	15
Basin Code:	2
Major Watershed:	20
Minor Watershed:	Not reported
Public Land Survey Method 2:	Not reported
Map Scale For PLS Locational Data 2:	Not reported
Township 2:	Not reported
Range 2:	Not reported
PLS Township Suffix 2:	Not reported
Section 2:	Not reported
PLS Qtr Section (160 Acres) 2:	Not reported
PLS Qtr-Qtr Section (40 Acres) 2:	Not reported
PLS Qtr-Qtr Section (10 Acres) 2:	Not reported
PLS Qtr-Qtr Section (2.5 Acres) 2:	Not reported
Quad 2:	Not reported
File Location:	Archival Storage
VIC Application GIS:	False

Notes: In February of 1999, Roof Depot buried expired roofing materials,

ROOF DEPOT (Continued) **S109012189**

considered hazardous wastes such as adhesives in an abandoned subgrade loading dock. The materials were excavated in Feb. 2000.

Contact Type: Staff TA (Technical Analyst)
Company Name: MPCA
Contact Address: 520 Lafayette Rd N
Contact Address 2: Not reported
Contact City,St,Zip: St. Paul, MN 551554194
Contact Province: Not reported
Contact Country: Not reported
Contact Postal code: Not reported
Contact Phone: (651) 757-8477
Contact Phone Ext: Not reported
Contact Fax: 651-296-9707
Contact E-mail: crague.biglowr@state.mn.us
Contact Cell Phone: Not reported
Contact Information Last Updated: 2000-04-11 00:00:00
Misc Contact Info: Not reported
Receive Invoice: F
Staff Id Num: 3197

Contact Type: Staff PL/PM (Project Leader/Project Manager)s
Company Name: MPCA
Contact Address: 520 Lafayette Rd N
Contact Address 2: Not reported
Contact City,St,Zip: St. Paul, MN 551554194
Contact Province: Not reported
Contact Country: Not reported
Contact Postal code: Not reported
Contact Phone: (651) 757-8477
Contact Phone Ext: Not reported
Contact Fax: 651-296-9707
Contact E-mail: crague.biglowr@state.mn.us
Contact Cell Phone: Not reported
Contact Information Last Updated: 2000-04-11 00:00:00
Misc Contact Info: Not reported
Receive Invoice: F
Staff Id Num: 3197

Contaminant Id: Toluene
Contaminated Media: Soil
Req Cleanup Concluded: Not reported
Cleanup Lvl Measure Units: Not reported
Basis For Req Cleanup Lvl: Not reported
Max Residual Contamination: Not reported
Date Info Last Updated: 2000-03-30 00:00:00

Contaminant Id: Xylenes (mixture of o,m,p
Contaminated Media: Soil
Req Cleanup Concluded: Not reported
Cleanup Lvl Measure Units: Not reported
Basis For Req Cleanup Lvl: Not reported
Max Residual Contamination: Not reported
Date Info Last Updated: 2000-03-30 00:00:00

Contaminant Id: Ethyl benzene
Contaminated Media: Soil
Req Cleanup Concluded: Not reported

ROOF DEPOT (Continued) **S109012189**

Cleanup Lvl Measure Units:	Not reported
Basis For Req Cleanup Lvl:	Not reported
Max Residual Contamination:	Not reported
Date Info Last Updated:	2000-03-30 00:00:00

Contaminant Id:	Naphthalene
Contaminated Media:	Soil
Req Cleanup Concluded:	Not reported
Cleanup Lvl Measure Units:	Not reported
Basis For Req Cleanup Lvl:	Not reported
Max Residual Contamination:	Not reported
Date Info Last Updated:	2000-03-30 00:00:00

Contaminant Id:	1,2,4-Trimethylbenzene; (1,3,4-Trimethylbenzene
Contaminated Media:	Soil
Req Cleanup Concluded:	Not reported
Cleanup Lvl Measure Units:	Not reported
Basis For Req Cleanup Lvl:	Not reported
Max Residual Contamination:	Not reported
Date Info Last Updated:	2000-03-30 00:00:00

Facid:	RCRA1019
Event:	199
Additional Information:	None Entered
Start Date:	Not reported
End Date:	2000-03-29 00:00:00
Planned Start Date:	Not reported
Planned End Date:	Not reported
Date Info Last Updated:	2000-12-26 00:00:00
Record Number:	9995

Facid:	RCRA1019
Event:	203
Additional Information:	None Entered
Start Date:	Not reported
End Date:	2000-08-01 00:00:00
Planned Start Date:	Not reported
Planned End Date:	Not reported
Date Info Last Updated:	2000-12-26 00:00:00
Record Number:	9997

Facid:	RCRA1019
Event:	204
Additional Information:	None Entered
Start Date:	Not reported
End Date:	2000-12-15 00:00:00
Planned Start Date:	Not reported
Planned End Date:	Not reported
Date Info Last Updated:	2000-12-26 00:00:00
Record Number:	9998

Facid:	RCRA1019
GW Recepts Prot by Rem Actn:	Not reported
Ecological receptors present:	False
Type of ecological receptors:	Not reported
Acres of contaminated soil:	Not reported
Volume of contaminated soil:	100

ROOF DEPOT (Continued) **S109012189**

Acres of surface water impacted:	Not reported
Acres of wetland impacted:	Not reported
Acres of sediment impacted:	Not reported
GW Plume Area Acres:	Not reported
Cleanup Conducted:	True
Acres of Contam Soil remediate:	Not reported
Volume of Soil Cleaned:	100
# Municipal wells contamd:	Not reported
# Dom wells contam:	Not reported
# People Impct SW intake contam:	Not reported
# Drums Revolved from site:	51
Yr Soil Remediated:	Not reported
Acres of Soil w/ Restrict Access:	Not reported
Yr IC remedy complete:	Not reported
Yr GW remedy completed:	Not reported
Year GWIC completed:	Not reported
Acres of wetland of sediment remediated:	Not reported
Public financing:	False
Assurance help:	False
Land use Classfn At Site:	Not reported
Land use Vicinity Of Site:	Not reported
Deed notif Present On Site:	False
Restrictive Covenant Present:	False
Restrictions: Not reported	
GW Pump and Treat Used at site:	False
Quaternary Perched:	False
Quaternary Water Table:	False
Quaternary Confined:	False
Cretaceous:	False
Plattville:	False
St. peter:	False
Prairie Duchien:	False
Jordan:	False
Ironton/Galesville:	False
Mt Simon Hinckley:	False
Precambrian Undefferentiated:	False
Other/Unknown Aquifier:	False
Date Info Last Updated:	2000-12-26 00:00:00
Inst Control Info Updated:	Not reported
Inst Control Filed Location:	Not reported
SW Classification (Primary):	Not reported
SW Classification (Secondary):	Not reported
Miscellaneous:	Waste materials were placed in 51 drums and shipped to HW facility.
SW Comments:	Not reported

AK187 **ENVIRONMENTAL SILVER SOLUTION INC** **RCRA NonGen / NLR** **1001127536**
WSW **1860 E 28TH ST BAY 18** **FINDS** **MNR000026245**
1/4-1/2 **MINNEAPOLIS, MN 55407** **MN WIMN**
0.278 mi.
1467 ft. **Site 3 of 7 in cluster AK**

Relative:
Higher

Actual:
851 ft.

RCRA NonGen / NLR:

Date form received by agency:	09/10/1996
Facility name:	ENVIRONMENTAL SILVER SOLUTION INC
Facility address:	1860 E 28TH ST BAY 18 MINNEAPOLIS, MN 554071272
EPA ID:	MNR000026245

ENVIRONMENTAL SILVER SOLUTION INC (Continued) **1001127536**

Contact: Not reported
Contact address: Not reported
Not reported
Contact country: US
Contact telephone: Not reported
Contact email: Not reported
EPA Region: 05
Classification: Non-Generator
Description: Handler: Non-Generators do not presently generate hazardous waste

Owner/Operator Summary:
Owner/operator name: ENVIRONMENTAL SILVER SOLUTION INC
Owner/operator address: 1860 E 28TH ST BAY 18
MINNEAPOLIS, MN 55407
Owner/operator country: US
Owner/operator telephone: NONE
Legal status: Private
Owner/Operator Type: Owner
Owner/Op start date: 07/26/1999
Owner/Op end date: 07/27/1999

Handler Activities Summary:
U.S. importer of hazardous waste: No
Mixed waste (haz. and radioactive): No
Recycler of hazardous waste: No
Transporter of hazardous waste: No
Treater, storer or disposer of HW: No
Underground injection activity: No
On-site burner exemption: No
Furnace exemption: No
Used oil fuel burner: No
Used oil processor: No
User oil refiner: No
Used oil fuel marketer to burner: No
Used oil Specification marketer: No
Used oil transfer facility: No
Used oil transporter: No

. Waste code: D000
. Waste name: Not Defined

. Waste code: D008
. Waste name: LEAD

. Waste code: D009
. Waste name: MERCURY

. Waste code: D011
. Waste name: SILVER

Violation Status: No violations found

FINDS:

Registry ID: 110003905597

Environmental Interest/Information System

ENVIRONMENTAL SILVER SOLUTION INC (Continued) **1001127536**

RCRAInfo is a national information system that supports the Resource Conservation and Recovery Act (RCRA) program through the tracking of events and activities related to facilities that generate, transport, and treat, store, or dispose of hazardous waste. RCRAInfo allows RCRA program staff to track the notification, permit, compliance, and corrective action activities required under RCRA.

MN-DELTA (Minnesota - Permitting, Compliance, And Enforcement Information Management System) facilitates the issuance of permits and manages compliance.

WIMN:

Legislative District:	62A
Status:	Inactive
Latitude:	44.95289361
Longitude:	-93.24436801
Coordinate Collection Method:	Digitized - Map Tool
Activity:	Hazardous Waste, Small to Minimal QG
MPCA Id:	MNR000026245
Major Watershed:	Mississippi River - Twin Cities

Click here to access Minnesota Pollution Control Agency:

AJ188 **LA PERLA TORTILLERIA** **MN WIMN** **S117983407**
ENE **2616 27TH AVE S** **N/A**
1/4-1/2 **MINNEAPOLIS, MN 55406**
0.278 mi.
1468 ft. **Site 5 of 5 in cluster AJ**

Relative:
Lower

Actual:
838 ft.

WIMN:

Legislative District:	63A
Status:	Active
Latitude:	44.95479999
Longitude:	-93.23350000
Coordinate Collection Method:	GPS - Other
Activity:	Industrial Stormwater Permit
MPCA Id:	MNRNE3CS9
Major Watershed:	Mississippi River - Twin Cities

Click here to access Minnesota Pollution Control Agency:

Legislative District:	63A
Status:	Active
Latitude:	44.95481600
Longitude:	-93.23354500
Coordinate Collection Method:	GPS - Other
Activity:	Wastewater Discharger
MPCA Id:	MNU000991
Major Watershed:	Mississippi River - Twin Cities

Click here to access Minnesota Pollution Control Agency:

AI189 **BLICK DICK ART MATERIALS** **RCRA-CESQG** **1004727691**
NE **2501 26TH AVE S** **FINDS** **MN0000975474**
1/4-1/2 **MINNEAPOLIS, MN 55406** **MN WIMN**
0.279 mi.
1473 ft. **Site 2 of 3 in cluster AI**

Relative:
Lower

Actual:
838 ft.

RCRA-CESQG:

Date form received by agency:	12/09/1994
Facility name:	BLICK DICK ART MATERIALS
Facility address:	2501 26TH AVE S MINNEAPOLIS, MN 554061246
EPA ID:	MN0000975474
Contact:	ROBERT HAGEN
Contact address:	2501 26TH AVE S MINNEAPOLIS, MN 554061246
Contact country:	US
Contact telephone:	(952) 888-1772
Contact email:	Not reported
EPA Region:	05
Classification:	Conditionally Exempt Small Quantity Generator
Description:	Handler: generates 100 kg or less of hazardous waste per calendar month, and accumulates 1000 kg or less of hazardous waste at any time; or generates 1 kg or less of acutely hazardous waste per calendar month, and accumulates at any time: 1 kg or less of acutely hazardous waste; or 100 kg or less of any residue or contaminated soil, waste or other debris resulting from the cleanup of a spill, into or on any land or water, of acutely hazardous waste; or generates 100 kg or less of any residue or contaminated soil, waste or other debris resulting from the cleanup of a spill, into or on any land or water, of acutely hazardous waste during any calendar month, and accumulates at any time: 1 kg or less of acutely hazardous waste; or 100 kg or less of any residue or contaminated soil, waste or other debris resulting from the cleanup of a spill, into or on any land or water, of acutely hazardous waste

Owner/Operator Summary:

Owner/operator name:	BLICK DICK ART MATERIALS
Owner/operator address:	2501 26TH AVE S MINNEAPOLIS, MN 55406
Owner/operator country:	US
Owner/operator telephone:	(952) 888-1772
Legal status:	Private
Owner/Operator Type:	Owner
Owner/Op start date:	07/26/1999
Owner/Op end date:	Not reported

Handler Activities Summary:

U.S. importer of hazardous waste:	No
Mixed waste (haz. and radioactive):	No
Recycler of hazardous waste:	No
Transporter of hazardous waste:	No
Treater, storer or disposer of HW:	No
Underground injection activity:	No
On-site burner exemption:	No
Furnace exemption:	No
Used oil fuel burner:	No
Used oil processor:	No
User oil refiner:	No

BLICK DICK ART MATERIALS (Continued) **1004727691**

Used oil fuel marketer to burner: No
Used oil Specification marketer: No
Used oil transfer facility: No
Used oil transporter: No

. Waste code: D001
. Waste name: IGNITABLE WASTE

Violation Status: No violations found

FINDS:

Registry ID: 110003739973

Environmental Interest/Information System
RCRAInfo is a national information system that supports the Resource Conservation and Recovery Act (RCRA) program through the tracking of events and activities related to facilities that generate, transport, and treat, store, or dispose of hazardous waste. RCRAInfo allows RCRA program staff to track the notification, permit, compliance, and corrective action activities required under RCRA.

MN-DELTA (Minnesota - Permitting, Compliance, And Enforcement Information Management System) facilitates the issuance of permits and manages compliance.

WIMN:
Legislative District: 63A
Status: Active
Latitude: 44.95731830
Longitude: -93.23453614
Coordinate Collection Method: Address Matching House Number
Activity: Hazardous Waste, Small to Minimal QG
MPCA Id: MN0000975474
Major Watershed: Mississippi River - Twin Cities

Click here to access Minnesota Pollution Control Agency:

AI190 **FEDERAL STANDARD CORP** **RCRA-CESQG** **1004731796**
NE **2600 E 25TH ST** **FINDS** **MND985705193**
1/4-1/2 **MINNEAPOLIS, MN 55406** **MN WIMN**
0.283 mi.
1494 ft. **Site 3 of 3 in cluster AI**

Relative:
Lower

Actual:
838 ft.

RCRA-CESQG:
Date form received by agency: 05/07/1991
Facility name: FEDERAL ST&ARD CORP
Facility address: 2600 E 25TH ST
MINNEAPOLIS, MN 554061227
EPA ID: MND985705193
Contact: Not reported
Contact address: Not reported
Not reported
Contact country: US
Contact telephone: Not reported
Contact email: Not reported
EPA Region: 05

FEDERAL STANDARD CORP (Continued) **1004731796**

Classification: Conditionally Exempt Small Quantity Generator
Description: Handler: generates 100 kg or less of hazardous waste per calendar month, and accumulates 1000 kg or less of hazardous waste at any time; or generates 1 kg or less of acutely hazardous waste per calendar month, and accumulates at any time: 1 kg or less of acutely hazardous waste; or 100 kg or less of any residue or contaminated soil, waste or other debris resulting from the cleanup of a spill, into or on any land or water, of acutely hazardous waste; or generates 100 kg or less of any residue or contaminated soil, waste or other debris resulting from the cleanup of a spill, into or on any land or water, of acutely hazardous waste during any calendar month, and accumulates at any time: 1 kg or less of acutely hazardous waste; or 100 kg or less of any residue or contaminated soil, waste or other debris resulting from the cleanup of a spill, into or on any land or water, of acutely hazardous waste

Owner/Operator Summary:
Owner/operator name: FEDERAL ST&ARD CORP
Owner/operator address: 2600 E 25TH ST
MINNEAPOLIS, MN 55406
Owner/operator country: US
Owner/operator telephone: NONE
Legal status: Private
Owner/Operator Type: Owner
Owner/Op start date: 07/26/1999
Owner/Op end date: Not reported

Handler Activities Summary:
U.S. importer of hazardous waste: No
Mixed waste (haz. and radioactive): No
Recycler of hazardous waste: No
Transporter of hazardous waste: No
Treater, storer or disposer of HW: No
Underground injection activity: No
On-site burner exemption: No
Furnace exemption: No
Used oil fuel burner: No
Used oil processor: No
User oil refiner: No
Used oil fuel marketer to burner: No
Used oil Specification marketer: No
Used oil transfer facility: No
Used oil transporter: No

. Waste code: X001
. Waste name: WASTE OILS

Violation Status: No violations found

FINDS:

Registry ID: 110003851323

Environmental Interest/Information System
RCRAInfo is a national information system that supports the Resource Conservation and Recovery Act (RCRA) program through the tracking of events and activities related to facilities that generate, transport,

FEDERAL STANDARD CORP (Continued) **1004731796**

and treat, store, or dispose of hazardous waste. RCRAInfo allows RCRA program staff to track the notification, permit, compliance, and corrective action activities required under RCRA.

MN-DELTA (Minnesota - Permitting, Compliance, And Enforcement Information Management System) facilitates the issuance of permits and manages compliance.

WIMN:

Legislative District:	63A
Status:	Inactive
Latitude:	44.95742838
Longitude:	-93.23456582
Coordinate Collection Method:	Address Matching House Number
Activity:	Hazardous Waste, Small to Minimal QG
MPCA Id:	MND985705193
Major Watershed:	Mississippi River - Twin Cities

Click here to access Minnesota Pollution Control Agency:

AG191 **METRO TRANSIT POLICE DEPT** **MN WIMN** **S113485819**
NNW **2425 MINNEHAHA AVE S** **N/A**
1/4-1/2 **MINNEAPOLIS, MN 55404**
0.284 mi.
1500 ft. **Site 4 of 4 in cluster AG**

Relative:
Lower

Actual:
839 ft.

WIMN:

Legislative District:	63A
Status:	Active
Latitude:	44.95839648
Longitude:	-93.24055563
Coordinate Collection Method:	Digitized - Map Tool
Activity:	Multiple Activities
MPCA Id:	Multiple Activities
Major Watershed:	Mississippi River - Twin Cities

Click here to access Minnesota Pollution Control Agency:

AK192 **SMITH FOUNDRY** **MN LS** **S108495519**
WSW **1855 E 28TH ST** **MN WIMN** **N/A**
1/4-1/2 **MINNEAPOLIS, MN 55407**
0.287 mi.
1513 ft. **Site 4 of 7 in cluster AK**

Relative:
Higher

Actual:
853 ft.

MN LS:

Link ID:	941
EPA ID:	Not reported
MPCA ID:	Not reported
Method:	I1
CERCLIS:	No
National Priorities List:	No
PLP:	No
Voluntary Cleanup & Investigation:	No
RCRA Treatment Storage & Disposal:	No
RCRA Generator:	No

SMITH FOUNDRY (Continued) **S108495519**

Solid Waste Permit:	No
Dumps:	Yes
No Further Remedial Action Planned:	No
Delisted From PLP By MPCA:	No
LCP:	No
Brownfield:	No
Entity Type:	UNPERMDUMP

WIMN:

Legislative District:	61A
Status:	Active
Latitude:	44.95170009
Longitude:	-93.24530455
Coordinate Collection Method:	Digitized - Map Tool
Activity:	Multiple Activities
MPCA Id:	Multiple Activities
Major Watershed:	Mississippi River - Twin Cities

Click here to access Minnesota Pollution Control Agency:

AL193 **HI-LAKE SENIOR APARTMENTS** **MN SRS** **S113191125**
South **2230 LAKE STREET E** **MN VIC** **N/A**
1/4-1/2 **MINNEAPOLIS, MN 55407**
0.291 mi.
1539 ft. **Site 1 of 3 in cluster AL**

Relative:
Higher

Actual:
847 ft.

MN SRS:

Facility ID:	VP29740
SEC Address:	Not reported
Link Id:	7353
Facility Type:	Other
Active:	True
Pay Complete:	False
MPCA Region:	Metro
Size Acres:	1.5
HRS Score:	Not reported
Enforcement Lead Agency:	Not reported
Federal Defferal Plot:	False
Petroleum Brownfields Prog?:	False
Emergency:	False
Site Classification:	False
RD/RA:	False
RL/FS:	False
Fund financed:	False
Npl:	False
Plp:	False
District:	Not reported
Program Referred from:	Not reported
Program Interest:	VIC
Physical Location:	Not reported
Natural Source damage:	False
Clean up Cost:	Not reported
Indian Reservation:	False
Reserve Name:	Not reported
MPCA Owned Wells at site:	False
Created By:	A. Nichols
Date Created:	01/11/2013

HI-LAKE SENIOR APARTMENTS (Continued) **S113191125**

Date Last Updated:	01/05/2015
Federal Facility:	False
Primary Funding Source:	Not reported
EPA Id:	Not reported
MPCA Id:	Not reported
Alpha Sort:	Not reported
Legal Distt:	62A
Congressional Distt:	5
Public Land Survey Method:	Not reported
Map Scale For PLS Locational Data:	Not reported
Township 2:	Not reported
Range:	Not reported
PLS Township Suffix:	Not reported
section:	Not reported
PLS Qtr Section (160 Acres):	Not reported
PLS Qtr-Qtr Section (40 Acres):	Not reported
Pls Qtr-Qtr-Qtr Section (10 Acres):	Not reported
Pls Qtr-Qtr-Qtr-Qtr Secion (2.5 Acres):	Not reported
Quad:	Not reported
NAD Number:	Not reported
Desc Of UTM Coord Pt:	Not reported
UTM Coord Pt Data Source:	Not reported
Org Providing UTM Coord Point Data:	MPCA Delta database
mpcapgmac:	Not reported
Utm Coord Pt Data Collection Method:	Not reported
Date Of Utm Coord Pt Data Collection:	Not reported
COL Date Qual:	Not reported
Map Scale:	Not reported
verifmeth:	Not reported
horizref:	Not reported
Utm Source:	Not reported
Utm Method:	Not reported
Utm Scale:	Not reported
Utm Accuracy:	Not reported
Utm East:	481098.26500000001
Utm North:	4977289.9989999998
Utm Zone:	Not reported
Basin Code:	2
Major Watershed:	20
Minor Watershed:	20113
Public Land Survey Method 2:	Not reported
Map Scale For PLS Locational Data 2:	Not reported
Township 2:	Not reported
Range 2:	Not reported
PLS Township Suffix 2:	Not reported
Section 2:	Not reported
PLS Qtr Section (160 Acres) 2:	Not reported
PLS Qtr-Qtr Section (40 Acres) 2:	Not reported
PLS Qtr-Qtr Section (10 Acres) 2:	Not reported
PLS Qtr-Qtr Section (2.5 Acres) 2:	Not reported
Quad 2:	Not reported
File Location:	OnBase
VIC Application GIS:	False
Notes:	Not reported
Contact Type:	Staff TA (Technical Analyst)
Company Name:	MPCA
Contact Address:	520 Lafayette Rd N

HI-LAKE SENIOR APARTMENTS (Continued) **S113191125**

Contact Address 2:	Not reported
Contact City,St,Zip:	St. Paul, MN 55155
Contact Province:	Not reported
Contact Country:	Not reported
Contact Postal code:	Not reported
Contact Phone:	0000000000
Contact Phone Ext:	Not reported
Contact Fax:	0000000000
Contact E-mail:	name@domain
Contact Cell Phone:	Not reported
Contact Information Last Updated:	2015-01-05 00:00:00
Misc Contact Info:	Not reported
Receive Invoice:	F
Staff Id Num:	15441

Contact Type:	Staff PL/PM (Project Leader/Project Manager)s
Company Name:	MPCA
Contact Address:	520 Lafayette Rd N
Contact Address 2:	Not reported
Contact City,St,Zip:	St. Paul, MN 551554194
Contact Province:	Not reported
Contact Country:	Not reported
Contact Postal code:	Not reported
Contact Phone:	6517572686
Contact Phone Ext:	Not reported
Contact Fax:	0000000000
Contact E-mail:	timothy.lockrem@state.mn.us
Contact Cell Phone:	Not reported
Contact Information Last Updated:	2015-02-13 00:00:00
Misc Contact Info:	Not reported
Receive Invoice:	F
Staff Id Num:	15441

Contact Type:	Voluntary Party
Company Name:	Hi-Lake Triangle, LLC
Contact Address:	1625 Energy Park Dr
Contact Address 2:	Ste 100
Contact City,St,Zip:	St. Paul, MN 55108
Contact Province:	Not reported
Contact Country:	Not reported
Contact Postal code:	Not reported
Contact Phone:	6514921741
Contact Phone Ext:	Not reported
Contact Fax:	Not reported
Contact E-mail:	jfenlon@grandrea.com
Contact Cell Phone:	Not reported
Contact Information Last Updated:	2013-01-16 00:00:00
Misc Contact Info:	Not reported
Receive Invoice:	T
Staff Id Num:	Not reported

Contact Type:	Consultant
Company Name:	Peer Engineering, Inc.
Contact Address:	7615 Golden Triangle Dr
Contact Address 2:	Ste N
Contact City,St,Zip:	Eden Prairie, MN 55344
Contact Province:	Not reported

HI-LAKE SENIOR APARTMENTS (Continued) **S113191125**

Contact Country:	Not reported
Contact Postal code:	Not reported
Contact Phone:	9526970577
Contact Phone Ext:	Not reported
Contact Fax:	9528314552
Contact E-mail:	ipone@peerengineering.com
Contact Cell Phone:	Not reported
Contact Information Last Updated:	2013-01-16 00:00:00
Misc Contact Info:	Not reported
Receive Invoice:	F
Staff Id Num:	Not reported

Contact Type:	Former Staff TA
Company Name:	MPCA
Contact Address:	520 Lafayette Rd N
Contact Address 2:	Not reported
Contact City,St,Zip:	St. Paul, MN 551554194
Contact Province:	Not reported
Contact Country:	Not reported
Contact Postal code:	Not reported
Contact Phone:	6517572308
Contact Phone Ext:	Not reported
Contact Fax:	6517572308
Contact E-mail:	mark.umholtz@state.mn.us
Contact Cell Phone:	Not reported
Contact Information Last Updated:	2013-01-16 00:00:00
Misc Contact Info:	Not reported
Receive Invoice:	F
Staff Id Num:	12514

Contaminant Id:	Not reported
Contaminated Media:	Not reported
Req Cleanup Concluded:	Not reported
Cleanup Lvl Measure Units:	Not reported
Basis For Req Cleanup Lvl:	Not reported
Max Residual Contamination:	Not reported
Date Info Last Updated:	Not reported

Facid:	VP29740
Event:	156
Additional Information:	Determined to be a Construction Contingency Plan Approval
Start Date:	Not reported
End Date:	2013-04-18 00:00:00
Planned Start Date:	Not reported
Planned End Date:	Not reported
Date Info Last Updated:	2013-04-30 00:00:00
Record Number:	36442

Facid:	VP29740
Event:	VIC Program Participation Dates (Start/End)
Additional Information:	inactive for over 1 year
Start Date:	2013-01-11 00:00:00
End Date:	2015-01-05 00:00:00
Planned Start Date:	Not reported
Planned End Date:	Not reported
Date Info Last Updated:	2013-01-16 00:00:00
Record Number:	35909

HI-LAKE SENIOR APARTMENTS (Continued) **S113191125**

Facid:	VP29740
Event:	No Association Determination Issued
Additional Information:	Lender Letter for Freddie Mac
Start Date:	Not reported
End Date:	2013-03-08 00:00:00
Planned Start Date:	Not reported
Planned End Date:	Not reported
Date Info Last Updated:	2013-04-30 00:00:00
Record Number:	36439

Facid:	VP29740
Event:	No Association Determination Issued
Additional Information:	Lender Letter for Oak Grove Commercial Mortgage
Start Date:	Not reported
End Date:	2013-03-08 00:00:00
Planned Start Date:	Not reported
Planned End Date:	Not reported
Date Info Last Updated:	2013-04-30 00:00:00
Record Number:	36440

Facid:	VP29740
Event:	No Association Determination Issued
Additional Information:	Lender Letter for BMO Harris Bank
Start Date:	Not reported
End Date:	2013-03-08 00:00:00
Planned Start Date:	Not reported
Planned End Date:	Not reported
Date Info Last Updated:	2013-04-30 00:00:00
Record Number:	36437

Facid:	VP29740
Event:	No Association Determination Issued
Additional Information:	Lender NAD for TCF
Start Date:	Not reported
End Date:	2014-01-30 00:00:00
Planned Start Date:	Not reported
Planned End Date:	Not reported
Date Info Last Updated:	2015-01-05 00:00:00
Record Number:	40015

Facid:	VP29740
Event:	No Association Determination Issued
Additional Information:	for Hi-Lake Triangle, LLC
Start Date:	Not reported
End Date:	2013-04-18 00:00:00
Planned Start Date:	Not reported
Planned End Date:	Not reported
Date Info Last Updated:	2013-04-30 00:00:00
Record Number:	36441

Facid:	VP29740
Event:	Phase I Investigation
Additional Information:	None Entered
Start Date:	Not reported
End Date:	2012-10-16 00:00:00
Planned Start Date:	Not reported
Planned End Date:	Not reported

HI-LAKE SENIOR APARTMENTS (Continued) **S113191125**

Date Info Last Updated:	2013-09-19 00:00:00
Record Number:	37713

Facid:	VP29740
Event:	Phase II Investigation
Additional Information:	None Entered
Start Date:	Not reported
End Date:	2013-01-09 00:00:00
Planned Start Date:	Not reported
Planned End Date:	Not reported
Date Info Last Updated:	2013-09-19 00:00:00
Record Number:	37714

Facid:	Not reported
GW Recepts Prot by Rem Actn:	Not reported
Ecological receptors present:	Not reported
Type of ecological receptors:	Not reported
Acres of contaminated soil:	Not reported
Volume of contaminated soil:	Not reported
Acres of surface water impacted:	Not reported
Acres of wetland impacted:	Not reported
Acres of sediment impacted:	Not reported
GW Plume Area Acres:	Not reported
Cleanup Conducted:	Not reported
Acres of Contam Soil remediate:	Not reported
Volume of Soil Cleaned:	Not reported
# Municipal wells contamd:	Not reported
# Dom wells contam:	Not reported
# People Impct SW intake contam:	Not reported
# Drums Revolved from site:	Not reported
Yr Soil Remediated:	Not reported
Acres of Soil w/ Restrict Access:	Not reported
Yr IC remedy complete:	Not reported
Yr GW remedy completed:	Not reported
Year GWIC completed:	Not reported
Acres of wetland of sediment remediated:	Not reported
Public financing:	Not reported
Assurance help:	Not reported
Land use Classfn At Site:	Not reported
Land use Vicinity Of Site:	Not reported
Deed notif Present On Site:	Not reported
Restrictive Covenant Present:	Not reported
Restrictions: Not reported	
GW Pump and Treat Used at site:	Not reported
Quaternary Perched:	Not reported
Quaternary Water Table:	Not reported
Quaternary Confined:	Not reported
Cretaceous:	Not reported
Plattville:	Not reported
St. peter:	Not reported
Prairie Duchien:	Not reported
Jordan:	Not reported
Ironton/Galesville:	Not reported
Mt Simon Hinckley:	Not reported
Precambrian Undefferentiated:	Not reported
Other/Unknown Aquifier:	Not reported
Date Info Last Updated:	Not reported

HI-LAKE SENIOR APARTMENTS (Continued) **S113191125**

Inst Control Info Updated: Not reported
Inst Control Filed Location: Not reported
SW Classification (Primary): Not reported
SW Classification (Secondary): Not reported
Miscellaneous: Not reported
SW Comments: Not reported

MN Voluntary Investigation Cleanup Program:
Facility ID: VP29740
Facility Type: Other
Facility Address 2: Not reported
Core Program Interest Id: 64546628
Link Id: 7353
Active: True
Pay Complete: False
MPCA Region: Metro
Size Acres: 1.5
HRS Score: Not reported
Enforcement Lead Agency: Not reported
Federal Defferal Plot: False
Petroleum Brownfields Prog?: False
Emergency: False
Site Classification: False
RD/RA: False
RL/FS: False
Fund financed: False
Npl: False
Plp: False
District: Not reported
Program Reffered from: Not reported
Program Interest: VIC
Physical Location: Not reported
Natural Source damage: False
Clean up Cost: Not reported
Indian Reservation: False
Reservation Name: Not reported
MPCA Owned Wells at site: False
Created By: A. Nichols
Date Created: 01/11/2013
Date Last Updated: 01/05/2015
Federal Facility: False
Primary Funding Source: Not reported
EPA Id: Not reported
MPCA Id: Not reported
Alpha Sort: Not reported
Legal Distt: 62A
Congressional Dist: 5
Scale Of Map Used Pls Loc Data: Not reported
Township: Not reported
Range: Not reported
Range East West: Not reported
Section: Not reported
Pls Qtr Section (160 Acres): Not reported
Pls Qtr Qtr Section (40 Acres): Not reported
Pls Qtr-Qtr-Qtr Section (10 Acres): Not reported
Pls Qtr-Qtr-Qtr-Qtr Section (2.5 Acres): Not reported

HI-LAKE SENIOR APARTMENTS (Continued) **S113191125**

Quad:	Not reported
NAD Number:	Not reported
Desc Of UTM Coord Pt:	Not reported
UTM Coord Pt Data Source:	Not reported
Org Providing The UTM Coord Point Data:	MPCA Delta database
Method For Loc Public Land Survey:	Not reported
Method Of Utm Coord Pt Data Collection:	Not reported
Date Of Utm Coord Pt Data Collection:	Not reported
COL Date Qual:	Not reported
Map Scale:	Not reported
Verification Method:	Not reported
horizref:	Not reported
Utm Source:	Not reported
Utm Method:	Not reported
Utm Scale:	Not reported
Utm Accuracy:	Not reported
Utm East:	481098.26500000001
Utm North:	4977289.9989999998
Utm Zone:	Not reported
Basin Code:	2
Major Watershed:	20
Major Watershed:	20113
Method For Loc Public Land Survey:	Not reported
Scale Of Map Used Pls Loc Data:	Not reported
Township 2:	Not reported
Range 2:	Not reported
Range East West:	Not reported
Section 2:	Not reported
Pls Qtr Section (160 Acres) 2:	Not reported
Pls Qtr Qtr Section (40 Acres)2:	Not reported
Pls Qtr Qtr Qtr Section (10 Acres)2:	Not reported
Pls Qtr Qtr Qtr Qtr Section (2.5 Acres) 2:	Not reported
Quad 2:	Not reported
File Location:	OnBase
GIS Application GIS:	False
Notes:	Not reported
Contact Type:	Staff TA (Technical Analyst)
Company Name:	MPCA
Contact Address:	520 Lafayette Rd N
Contact Address 2:	Not reported
Contact City,St,Zip:	St. Paul, MN 55155
Contact Province:	Not reported
Contact Country:	Not reported
Contact Postal code:	Not reported
Contact Phone:	0000000000
Contact Phone Ext:	Not reported
Contact Fax:	0000000000
Contact E-mail:	name@domain
Contact Cell Phone:	Not reported
Contact Information Last Updated:	2015-01-05 00:00:00
Misc Contact Info:	Not reported
Receive Invoice:	F
Staff Id Num:	15441

Contact Type:	Staff PL/PM (Project Leader/Project Manager)s
Company Name:	MPCA
Contact Address:	520 Lafayette Rd N

HI-LAKE SENIOR APARTMENTS (Continued) **S113191125**

Contact Address 2:	Not reported
Contact City,St,Zip:	St. Paul, MN 551554194
Contact Province:	Not reported
Contact Country:	Not reported
Contact Postal code:	Not reported
Contact Phone:	6517572686
Contact Phone Ext:	Not reported
Contact Fax:	0000000000
Contact E-mail:	timothy.lockrem@state.mn.us
Contact Cell Phone:	Not reported
Contact Information Last Updated:	2015-02-13 00:00:00
Misc Contact Info:	Not reported
Receive Invoice:	F
Staff Id Num:	15441

Contact Type:	Voluntary Party
Company Name:	Hi-Lake Triangle, LLC
Contact Address:	1625 Energy Park Dr
Contact Address 2:	Ste 100
Contact City,St,Zip:	St. Paul, MN 55108
Contact Province:	Not reported
Contact Country:	Not reported
Contact Postal code:	Not reported
Contact Phone:	6514921741
Contact Phone Ext:	Not reported
Contact Fax:	Not reported
Contact E-mail:	jfenlon@grandrea.com
Contact Cell Phone:	Not reported
Contact Information Last Updated:	2013-01-16 00:00:00
Misc Contact Info:	Not reported
Receive Invoice:	T
Staff Id Num:	Not reported

Contact Type:	Consultant
Company Name:	Peer Engineering, Inc.
Contact Address:	7615 Golden Triangle Dr
Contact Address 2:	Ste N
Contact City,St,Zip:	Eden Prairie, MN 55344
Contact Province:	Not reported
Contact Country:	Not reported
Contact Postal code:	Not reported
Contact Phone:	9526970577
Contact Phone Ext:	Not reported
Contact Fax:	9528314552
Contact E-mail:	ipone@peerengineering.com
Contact Cell Phone:	Not reported
Contact Information Last Updated:	2013-01-16 00:00:00
Misc Contact Info:	Not reported
Receive Invoice:	F
Staff Id Num:	Not reported

Contact Type:	Former Staff TA
Company Name:	MPCA
Contact Address:	520 Lafayette Rd N
Contact Address 2:	Not reported
Contact City,St,Zip:	St. Paul, MN 551554194
Contact Province:	Not reported

HI-LAKE SENIOR APARTMENTS (Continued) **S113191125**

Contact Country:	Not reported
Contact Postal code:	Not reported
Contact Phone:	6517572308
Contact Phone Ext:	Not reported
Contact Fax:	6517572308
Contact E-mail:	mark.umholtz@state.mn.us
Contact Cell Phone:	Not reported
Contact Information Last Updated:	2013-01-16 00:00:00
Misc Contact Info:	Not reported
Receive Invoice:	F
Staff Id Num:	12514

Contaminant Id:	Not reported
Contaminated Media:	Not reported
Req Cleanup Concluded:	Not reported
Cleanup Lvl Measure Units:	Not reported
Basis For Req Cleanup Lvl:	Not reported
Max Residual Contamination:	Not reported
Date Info Last Updated:	Not reported

Facid:	VP29740
Event:	156
Additional Information:	Determined to be a Construction Contingency Plan Approval
Start Date:	Not reported
End Date:	2013-04-18 00:00:00
Planned Start Date:	Not reported
Planned End Date:	Not reported
Date Info Last Updated:	2013-04-30 00:00:00
Record Number:	36442

Facid:	VP29740
Event:	VIC Program Participation Dates (Start/End)
Additional Information:	inactive for over 1 year
Start Date:	2013-01-11 00:00:00
End Date:	2015-01-05 00:00:00
Planned Start Date:	Not reported
Planned End Date:	Not reported
Date Info Last Updated:	2013-01-16 00:00:00
Record Number:	35909

Facid:	VP29740
Event:	No Association Determination Issued
Additional Information:	Lender Letter for Freddie Mac
Start Date:	Not reported
End Date:	2013-03-08 00:00:00
Planned Start Date:	Not reported
Planned End Date:	Not reported
Date Info Last Updated:	2013-04-30 00:00:00
Record Number:	36439

Facid:	VP29740
Event:	No Association Determination Issued
Additional Information:	Lender Letter for Oak Grove Commercial Mortgage
Start Date:	Not reported
End Date:	2013-03-08 00:00:00
Planned Start Date:	Not reported
Planned End Date:	Not reported

HI-LAKE SENIOR APARTMENTS (Continued) **S113191125**

Date Info Last Updated: 2013-04-30 00:00:00
Record Number: 36440

Facid: VP29740
Event: No Association Determination Issued
Additional Information: Lender Letter for BMO Harris Bank
Start Date: Not reported
End Date: 2013-03-08 00:00:00
Planned Start Date: Not reported
Planned End Date: Not reported
Date Info Last Updated: 2013-04-30 00:00:00
Record Number: 36437

Facid: VP29740
Event: No Association Determination Issued
Additional Information: Lender NAD for TCF
Start Date: Not reported
End Date: 2014-01-30 00:00:00
Planned Start Date: Not reported
Planned End Date: Not reported
Date Info Last Updated: 2015-01-05 00:00:00
Record Number: 40015

Facid: VP29740
Event: No Association Determination Issued
Additional Information: for Hi-Lake Triangle, LLC
Start Date: Not reported
End Date: 2013-04-18 00:00:00
Planned Start Date: Not reported
Planned End Date: Not reported
Date Info Last Updated: 2013-04-30 00:00:00
Record Number: 36441

Facid: VP29740
Event: Phase I Investigation
Additional Information: None Entered
Start Date: Not reported
End Date: 2012-10-16 00:00:00
Planned Start Date: Not reported
Planned End Date: Not reported
Date Info Last Updated: 2013-09-19 00:00:00
Record Number: 37713

Facid: VP29740
Event: Phase II Investigation
Additional Information: None Entered
Start Date: Not reported
End Date: 2013-01-09 00:00:00
Planned Start Date: Not reported
Planned End Date: Not reported
Date Info Last Updated: 2013-09-19 00:00:00
Record Number: 37714

Facid: Not reported
GW Recepts Prot by Rem Actn: Not reported
Ecological receptors present: Not reported
Type of ecological receptors: Not reported

HI-LAKE SENIOR APARTMENTS (Continued) **S113191125**

Acres of contaminated soil:	Not reported
Volume of contaminated soil:	Not reported
Acres of surface water impacted:	Not reported
Acres of wetland impacted:	Not reported
Acres of sediment impacted:	Not reported
GW Plume Area Acres:	Not reported
Cleanup Conducted:	Not reported
Acres of Contam Soil remediate:	Not reported
Volume of Soil Cleaned:	Not reported
# Municipal wells contamd:	Not reported
# Dom wells contam:	Not reported
# People Impct SW intake contam:	Not reported
# Drums Revolved from site:	Not reported
Yr Soil Remediated:	Not reported
Acres of Soil w/ Restrict Access:	Not reported
Yr IC remedy complete:	Not reported
Yr GW remedy completed:	Not reported
Year GWIC completed:	Not reported
Acres of wetland of sediment remediated:	Not reported
Public financing:	Not reported
Assurance help:	Not reported
Land use Classfn At Site:	Not reported
Land use Vicinity Of Site:	Not reported
Deed notif Present On Site:	Not reported
Restrictive Covenant Present:	Not reported
Restrictions: Not reported	
GW Pump and Treat Used at site:	Not reported
Quaternary Perched:	Not reported
Quaternary Water Table:	Not reported
Quaternary Confined:	Not reported
Cretaceous:	Not reported
Plattville:	Not reported
St. peter:	Not reported
Prairie Duchien:	Not reported
Jordan:	Not reported
Ironton/Galesville:	Not reported
Mt Simon Hinckley:	Not reported
Precambrian Undefferentiated:	Not reported
Other/Unknown Aquifier:	Not reported
Date Info Last Updated:	Not reported
Inst Control Info Updated:	Not reported
Inst Control Filed Location:	Not reported
SW Classification (Primary):	Not reported
SW Classification (Secondary):	Not reported
Miscellaneous: Not reported	
SW Comments:	Not reported

AK194 **SMITH FOUNDRY REPLACEMENT BUILDING** **MN LAST** **S113190800**
WSW **1851 E 28TH ST** **MN Financial Assurance** **N/A**
1/4-1/2 **MINNEAPOLIS, MN 55407** **MN WIMN**
0.292 mi.
1544 ft. **Site 5 of 7 in cluster AK**

Relative:
Higher

Actual:
854 ft.

LAST:

Site ID:	64654009
Leak Id:	19019
MN PCA ID:	64524929
Leak Site:	Leak Site - Tank and Petroleum Contamination
File Archive Box:	Not reported
File Archive Lot:	Not reported
Soil Digout Date:	Not reported
Cubic Yards Excavated:	Not reported
Cond Closure Date:	Not reported
Complete Site Closure Date:	**02/07/2014 00:00:00**
Contaminated Soils Remaining:	Unknown
Enforcement Action Begin Dt:	01/18/2013
Last Trust Eligible:	No
Offsite Contamination:	Unknown
Reimbursement Awarded:	No
Release Discovered Date:	12/07/2012
Leak Reported Date:	01/10/2013
Std Letter Response Date:	02/12/2013
Surface Water Impact:	Unknown
Utility Project Flag:	No
TMSP Added:	01/11/2013 09:44:07
TMSP Last Update:	06/16/2014 14:26:21
Staff Id Last Update:	MKOPLIT
Release From UST:	Yes
Release From LUST:	No
Tank Registration Status Code:	N
VPIC Application Date:	Not reported
VPIC Acres:	Not reported
Addr Id:	64654008
Township Name:	Not reported
Active Flag:	No
Country Code:	USA
Foreign State:	Not reported
Foreign Zone:	Not reported
State County Code:	MN
Interest Type:	Leak Site
Interest Phone:	NO CORE PI PH.
Interest Start Date:	01/10/2013 00:00:00
Interest End Date:	02/19/2014 11:46:47
Vapor Intrusion Checked Flag:	No
Soil Gas Data Collected Flag:	No
Soil Gas Action Level Flag:	No
Sub Slab Sample Collected Flag:	No
Indoor Air Collected Flag:	No
Vapor Intrusion Action Flag:	No
Vapor Intrusion Comments:	Low PID response and minor contamination detected, very low level of DRO in one soil boring
Soil Gas Data Comments:	Low potential for soil gas issues due to very limited extent and magnitude of release.
Source:	CORE
Comments:	Not reported

SMITH FOUNDRY REPLACEMENT BUILDING (Continued) **S113190800**

Leak GW Info:

MN PCA ID:	64524929
Dw Supply Contam:	No
Free Product Observed:	No
Free Product Thickness:	Not reported
Ground Water Contam:	No
GW Cleanup Goal:	Not reported
Gw Exceeds Cleanup Goal:	Not reported
Cleanup Goal Achieved:	Not reported
Water Supply Exceeds Ral:	No
Well Type Code:	Not reported
Impacted Aquifer Code:	Not reported
TMSP Added:	02/04/2014 11:33:13
TMSP Last Update:	02/04/2014 11:33:20
Staff Id Last Update:	MCONNOL
Mtbe Present Now:	No
Mtbe Present Historically:	No
Mtbe High Ug Per Liter Char:	.00
Mtbe High Ug Per Liter Numb:	0
Mtbe High Level Date:	Not reported
Free Product At Close:	No
Staff Id Ass:	3219
PWS Well:	N
Prot Flag:	No
Sens Flag:	No

Leak Product Released:

MN PCA ID:	64524929
Prod Released Sequence Id:	154304
Leak Product:	Diesel
Tmsp Added:	01/11/2013 09:44:07
Tmsp Last_updt:	01/11/2013 09:44:07
Staff Id Last Updt:	BSCHULL

MN Financial Assurance 1:

PROGRAM ID:	64524929
Township Name:	Not reported
Region:	1
Interest Type:	Leak Site
ADDR ID:	64654008
Interest Telephone:	NO CORE PI PH.
Preferred ID:	19019
Interest Start Date:	01/10/2013
Interest End Date:	02/19/2014
Activity Flag:	N
TMSP Added:	01/11/2013
TMSP Last Update:	11/10/2014 08:17:06
Staff ID Last Update:	RGAGLE
Source:	CORE
Source ID:	64654009
Country Code:	USA
FOR State:	Not reported
FOR Zone:	Not reported
FIPS County Code:	053
Comments:	Not reported

PROGRAM ID:	64654012

SMITH FOUNDRY REPLACEMENT BUILDING (Continued) **S113190800**

Township Name:	Not reported
Region:	1
Interest Type:	Petroleum Brownfield
ADDR ID:	64654008
Interest Telephone:	NO CORE PI PH.
Preferred ID:	4288
Interest Start Date:	01/23/2013
Interest End Date:	02/07/2014
Activity Flag:	N
TMSP Added:	01/23/2013
TMSP Last Update:	02/11/2014 15:04:03
Staff ID Last Update:	SFRYE
Source:	CORE
Source ID:	64654009
Country Code:	USA
FOR State:	Not reported
FOR Zone:	Not reported
FIPS County Code:	053
Comments:	Not reported

PROGRAM ID:	65914820
Township Name:	Not reported
Region:	1
Interest Type:	Tank site
ADDR ID:	64654008
Interest Telephone:	NO CORE PI PH.
Preferred ID:	125908
Interest Start Date:	04/23/2013
Interest End Date:	Not reported
Activity Flag:	Y
TMSP Added:	04/23/2013
TMSP Last Update:	02/11/2014 14:41:02
Staff ID Last Update:	SFRYE
Source:	CORE
Source ID:	64654009
Country Code:	USA
FOR State:	Not reported
FOR Zone:	Not reported
FIPS County Code:	053
Comments:	Not reported

Latitude Longitude:

Program Id:	64524929
Lat/Long ID:	0
Latitude Degrees:	Not reported
Latitude Minutes:	Not reported
Latitude Seconds:	Not reported
Longitude Degrees:	Not reported
Longitude Minutes:	Not reported
Longitude Seconds:	Not reported
Collection Date:	Not reported
Lat/Long Description:	Main Site Building
TMSP Added:	01/14/2013 15:07:16
TMSP Last Update:	02/12/2014 12:54:25
Staff ID Last Update:	SFRYE
Coord Source Type:	Not reported
Org Name Source:	Not reported

SMITH FOUNDRY REPLACEMENT BUILDING (Continued) **S113190800**

Coord Coll Meth:	Not reported
Map Scale Code:	Not reported
Source:	TALES
Site ID:	64654009
Spatial ID:	64524930

Program Id:	64524929
Lat/Long ID:	200942
Latitude Degrees:	44
Latitude Minutes:	57
Latitude Seconds:	5.37
Longitude Degrees:	-93
Longitude Minutes:	14
Longitude Seconds:	44.77
Collection Date:	02/11/2014 14:49:59
Lat/Long Description:	Not reported
TMSP Added:	01/23/2013 17:46:19
TMSP Last Update:	02/11/2014 14:50:01
Staff ID Last Update:	MAPTOOL
Coord Source Type:	Not reported
Org Name Source:	Not reported
Coord Coll Meth:	DM
Map Scale Code:	Not reported
Source:	CORE
Site ID:	64654009
Spatial ID:	64524930

Staff Name:

Program Id:	64524929
Staff Sequence ID:	154305
Staff Type:	Not reported
Staff Name:	Not reported
TMSP Added:	01/11/2013 09:44:07
TMSP Last Update:	12/19/2013 16:01:25
Staff ID Last Update:	MKOPLIT
Last Name:	Not reported
First Name:	Not reported
Middle Initial:	Not reported
Functional Area Code:	LPM
Staff ID Number:	3311

Program Id:	64524929
Staff Sequence ID:	160450
Staff Type:	Not reported
Staff Name:	Not reported
TMSP Added:	12/19/2013 16:01:25
TMSP Last Update:	12/19/2013 16:01:25
Staff ID Last Update:	MKOPLIT
Last Name:	Not reported
First Name:	Not reported
Middle Initial:	Not reported
Functional Area Code:	HYD
Staff ID Number:	3219

Latitude Longitude:

SMITH FOUNDRY REPLACEMENT BUILDING (Continued) **S113190800**

Program Id:	64654012
Lat/Long ID:	0
Latitude Degrees:	Not reported
Latitude Minutes:	Not reported
Latitude Seconds:	Not reported
Longitude Degrees:	Not reported
Longitude Minutes:	Not reported
Longitude Seconds:	Not reported
Collection Date:	Not reported
Lat/Long Description:	Main Site Building
TMSP Added:	02/04/2013 16:57:22
TMSP Last Update:	02/12/2014 12:55:14
Staff ID Last Update:	SFRYE
Coord Source Type:	Not reported
Org Name Source:	Not reported
Coord Coll Meth:	Not reported
Map Scale Code:	Not reported
Source:	TALES
Site ID:	64654009
Spatial ID:	64654013

Program Id:	64654012
Lat/Long ID:	200942
Latitude Degrees:	44
Latitude Minutes:	57
Latitude Seconds:	5.37
Longitude Degrees:	-93
Longitude Minutes:	14
Longitude Seconds:	44.77
Collection Date:	02/11/2014 14:49:59
Lat/Long Description:	Not reported
TMSP Added:	01/23/2013 17:46:19
TMSP Last Update:	02/11/2014 14:50:01
Staff ID Last Update:	MAPTOOL
Coord Source Type:	Not reported
Org Name Source:	Not reported
Coord Coll Meth:	DM
Map Scale Code:	Not reported
Source:	CORE
Site ID:	64654009
Spatial ID:	64654013

Staff Name:

Program Id:	64654012
Staff Sequence ID:	154541
Staff Type:	Not reported
Staff Name:	Not reported
TMSP Added:	01/23/2013 17:05:07
TMSP Last Update:	01/23/2013 17:05:07
Staff ID Last Update:	SVANPAT
Last Name:	Not reported
First Name:	Not reported
Middle Initial:	Not reported
Functional Area Code:	LPM
Staff ID Number:	3311

SMITH FOUNDRY REPLACEMENT BUILDING (Continued) **S113190800**

Latitude Longitude:

Program Id:	65914820
Lat/Long ID:	0
Latitude Degrees:	Not reported
Latitude Minutes:	Not reported
Latitude Seconds:	Not reported
Longitude Degrees:	Not reported
Longitude Minutes:	Not reported
Longitude Seconds:	Not reported
Collection Date:	Not reported
Lat/Long Description:	Main Site Building
TMSP Added:	07/17/2013 07:05:35
TMSP Last Update:	02/12/2014 12:56:28
Staff ID Last Update:	SFRYE
Coord Source Type:	Not reported
Org Name Source:	Not reported
Coord Coll Meth:	Not reported
Map Scale Code:	Not reported
Source:	TALES
Site ID:	64654009
Spatial ID:	65914821

Program Id:	65914820
Lat/Long ID:	200942
Latitude Degrees:	44
Latitude Minutes:	57
Latitude Seconds:	5.37
Longitude Degrees:	-93
Longitude Minutes:	14
Longitude Seconds:	44.77
Collection Date:	02/11/2014 14:49:59
Lat/Long Description:	Not reported
TMSP Added:	01/23/2013 17:46:19
TMSP Last Update:	02/11/2014 14:50:01
Staff ID Last Update:	MAPTOOL
Coord Source Type:	Not reported
Org Name Source:	Not reported
Coord Coll Meth:	DM
Map Scale Code:	Not reported
Source:	CORE
Site ID:	64654009
Spatial ID:	65914821

Tab Site:

Program Id:	65914820
Facility Code:	40
Above or Under Code:	2
Indian Reservation:	Not reported
Ust Registration Date:	Not reported
Ast Registration Date:	Not reported
TMSP Added:	04/23/2013 11:57:35
TMSP Last Update:	04/23/2013 11:57:35
Staff ID Last Update:	JHENRY
Max Monthy Gallons:	Not reported
Vapor Recovery Installed:	Not reported
Vapor Notif Required:	Not reported

SMITH FOUNDRY REPLACEMENT BUILDING (Continued) **S113190800**

WIMN:

Legislative District:	61A
Status:	Active
Latitude:	44.95149397
Longitude:	-93.24577078
Coordinate Collection Method:	Digitized - Map Tool
Activity:	Multiple Activities
MPCA Id:	Multiple Activities
Major Watershed:	Mississippi River - Twin Cities

Click here to access Minnesota Pollution Control Agency:

AK195 **MINNEAPOLIS PLANT SITE** **MN UST** **U000273166**
WSW **2828 LONGFELLOW AVE S** **MN TIER 2** **N/A**
1/4-1/2 **MINNEAPOLIS, MN 55407** **MN WIMN**
0.293 mi. **MN Financial Assurance**
1547 ft. **Site 6 of 7 in cluster AK**

Relative: Higher

Actual: 855 ft.

UST:

Tank:

MPCA Tank Number:	001
Tank Registration Date:	03/13/1986 00:00:00
Tank Storage Capacity:	10000
Tank Dual Use:	N
Tank Status:	**Removed**
Tank Stored Product:	Diesel
Tank Construction Material:	Bare/Paint/Asph Coat Steel
Tank Cathodic Protection:	Anode
Piping Cathodic Protection:	None
Piping Material:	Galvanized steel
Second Contain Tank:	Galvanized steel
Second Contain Pipe:	Not reported
Tank Dispenser:	Suction
Above/ Under Ground:	Under Ground
AST Base Material:	Not reported
Piping Material Description:	Not reported
Unregulated Tank Registration Date:	Not reported
Heating Product Flag:	Unknown
Haz Waste Generator Id:	Not reported
Product Replaced Date:	Not reported
Sludge Disposal Facility:	Not reported
Comments:	Not reported
Date Added:	10/10/1999 10:56:23
Date Last Updated:	01/07/2013 10:36:41
Staff Id Who Did The Last Update:	RSUCHAN
In Compliance:	Yes
Serial Number:	Not reported

Tank Action:

MPCA Tank Number:	001
Above Or Underground:	Under Ground
Tank Action ID:	276952
Contractor Number:	Not reported
Supervisor Number:	Not reported
Tank Action:	Install Tank
Action Date:	04/01/1973 00:00:00
Action Date Unknown:	Not reported

MINNEAPOLIS PLANT SITE (Continued) **U000273166**

Corrosion Expert Name:	Not reported
Lab Flag:	Not reported
Date Added:	05/05/2000 08:31:42
Date Last Updated:	05/04/2002 07:46:11
Staff Id Who Did The Last Update:	TANKS

MPCA Tank Number:	001
Above Or Underground:	Under Ground
Tank Action ID:	243374
Contractor Number:	Not reported
Supervisor Number:	Not reported
Tank Action:	Remove Tank
Action Date:	01/01/1990 00:00:00
Action Date Unknown:	Not reported
Corrosion Expert Name:	Not reported
Lab Flag:	N
Date Added:	05/05/2000 08:31:42
Date Last Updated:	05/04/2002 07:46:11
Staff Id Who Did The Last Update:	TANKS

Tank Compartment:

MPCA Tank Number:	001
Above Or Underground:	Under Ground
Compartment Number:	1
Tank Stored Product Code:	10
Tank Stored Product Desc:	DIESEL
Compartment Cap:	10000
Heating:	Unknown
Other Desc:	Not reported
Date Added:	10/10/1999 10:57:53
Date Last Updated:	05/04/2002 07:46:11
Staff Id Who Did The Last Update:	TANKS

Tank:

MPCA Tank Number:	002
Tank Registration Date:	03/13/1986 00:00:00
Tank Storage Capacity:	2000
Tank Dual Use:	N
Tank Status:	**Removed**
Tank Stored Product:	Gasoline
Tank Construction Material:	Bare/Paint/Asph Coat Steel
Tank Cathodic Protection:	Anode
Piping Cathodic Protection:	None
Piping Material:	Galvanized steel
Second Contain Tank:	Galvanized steel
Second Contain Pipe:	Not reported
Tank Dispenser:	Suction
Above/ Under Ground:	Under Ground
AST Base Material:	Not reported
Piping Material Description:	Not reported
Unregulated Tank Registration Date:	Not reported
Heating Product Flag:	Unknown
Haz Waste Generator Id:	Not reported
Product Replaced Date:	Not reported
Sludge Disposal Facility:	Not reported

MINNEAPOLIS PLANT SITE (Continued) **U000273166**

Comments:	Not reported
Date Added:	10/10/1999 10:57:16
Date Last Updated:	01/07/2013 10:36:41
Staff Id Who Did The Last Update:	RSUCHAN
In Compliance:	Yes
Serial Number:	Not reported

Tank Action:

MPCA Tank Number:	002
Above Or Underground:	Under Ground
Tank Action ID:	270735
Contractor Number:	Not reported
Supervisor Number:	Not reported
Tank Action:	Remove Tank
Action Date:	06/06/1986 00:00:00
Action Date Unknown:	Not reported
Corrosion Expert Name:	Not reported
Lab Flag:	N
Date Added:	05/05/2000 08:31:42
Date Last Updated:	05/04/2002 07:46:11
Staff Id Who Did The Last Update:	TANKS

MPCA Tank Number:	002
Above Or Underground:	Under Ground
Tank Action ID:	323094
Contractor Number:	Not reported
Supervisor Number:	Not reported
Tank Action:	Install Tank
Action Date:	01/01/1900 00:00:00
Action Date Unknown:	Not reported
Corrosion Expert Name:	Not reported
Lab Flag:	Not reported
Date Added:	05/05/2000 08:31:42
Date Last Updated:	05/04/2002 07:46:11
Staff Id Who Did The Last Update:	TANKS

Tank Compartment:

MPCA Tank Number:	002
Above Or Underground:	Under Ground
Compartment Number:	1
Tank Stored Product Code:	14
Tank Stored Product Desc:	GASOLINE
Compartment Cap:	2000
Heating:	Unknown
Other Desc:	Not reported
Date Added:	10/10/1999 10:58:41
Date Last Updated:	05/04/2002 07:46:11
Staff Id Who Did The Last Update:	TANKS

Tank:

MPCA Tank Number:	003
Tank Registration Date:	03/13/1986 00:00:00
Tank Storage Capacity:	6000
Tank Dual Use:	N
Tank Status:	**Removed**
Tank Stored Product:	Gasoline

MINNEAPOLIS PLANT SITE (Continued) **U000273166**

Tank Construction Material:	Bare/Paint/Asph Coat Steel
Tank Cathodic Protection:	Anode
Piping Cathodic Protection:	None
Piping Material:	Galvanized steel
Second Contain Tank:	Galvanized steel
Second Contain Pipe:	Not reported
Tank Dispenser:	Suction
Above/ Under Ground:	Under Ground
AST Base Material:	Not reported
Piping Material Description:	Not reported
Unregulated Tank Registration Date:	Not reported
Heating Product Flag:	Unknown
Haz Waste Generator Id:	Not reported
Product Replaced Date:	Not reported
Sludge Disposal Facility:	Not reported
Comments:	Not reported
Date Added:	10/10/1999 10:57:01
Date Last Updated:	01/07/2013 10:36:41
Staff Id Who Did The Last Update:	RSUCHAN
In Compliance:	Yes
Serial Number:	Not reported

Tank Action:

MPCA Tank Number:	003
Above Or Underground:	Under Ground
Tank Action ID:	262951
Contractor Number:	Not reported
Supervisor Number:	Not reported
Tank Action:	Remove Tank
Action Date:	06/06/1986 00:00:00
Action Date Unknown:	Not reported
Corrosion Expert Name:	Not reported
Lab Flag:	N
Date Added:	05/05/2000 08:31:42
Date Last Updated:	05/04/2002 07:46:11
Staff Id Who Did The Last Update:	TANKS

MPCA Tank Number:	003
Above Or Underground:	Under Ground
Tank Action ID:	310028
Contractor Number:	Not reported
Supervisor Number:	Not reported
Tank Action:	Install Tank
Action Date:	01/01/1900 00:00:00
Action Date Unknown:	Not reported
Corrosion Expert Name:	Not reported
Lab Flag:	Not reported
Date Added:	05/05/2000 08:31:42
Date Last Updated:	05/04/2002 07:46:11
Staff Id Who Did The Last Update:	TANKS

Tank Compartment:

MPCA Tank Number:	003
Above Or Underground:	Under Ground
Compartment Number:	1
Tank Stored Product Code:	14
Tank Stored Product Desc:	GASOLINE

MINNEAPOLIS PLANT SITE (Continued) **U000273166**

Compartment Cap:	6000
Heating:	Unknown
Other Desc:	Not reported
Date Added:	10/10/1999 10:58:27
Date Last Updated:	05/04/2002 07:46:11
Staff Id Who Did The Last Update:	TANKS

Tabsite:

Program Interest Id:	191350
Above Or Underground:	Under Ground
Facility Code:	9
Indian Reservation:	No
UST Registration Date:	03/13/1986 00:00:00
AST Registration Date:	Not reported
Date Added:	07/23/1992 19:11:05
Date Last Updated:	05/23/2003 09:21:00
Staff Id Who Did The Last Update:	SYS
Max Monthly Gallons:	Not reported
Vapor Recovery Installed:	Unknown
Vapor Notify Required:	Unknown

Lat Long:

Program Id:	191350
Latlong ID:	42808
Latitude Degrees:	44
Latitude Minutes:	57
Latitude Seconds:	16.25
Longitude Degrees:	-93
Longitude Minutes:	14
Longitude Seconds:	38.98
Collection Date:	04/13/2012 09:27:30
LatLong Description:	Not reported
TMSP Added:	08/28/2000 10:32:06
Date Last Updated:	04/13/2012 09:27:30
Staff Id Last Updated:	MAPTOOL
Coord Source Type:	2
Org Name Source:	MPCA

TIER 2:

ERC Number:	13635
Year:	2013
Facility Status:	ACTIVE
Facility Phone:	Not reported
Facility Email:	Not reported
Facility Web:	Not reported
Facility MNCP:	Not reported
SIC:	2951
NAICS:	324121
Dunn Brad Num:	Not reported
Contact Type:	Not reported
Time Created:	Not reported
Signed By:	Not reported
Title:	Not reported
Signed Date:	Not reported
Attach Site Plan:	Not reported

MINNEAPOLIS PLANT SITE (Continued) **U000273166**

Attach Coord Abbr:	Not reported
Attach Safeguard Info:	Not reported
Attach ERP:	Not reported
Hardcopy Attachments:	Not reported
Extension Site Plan:	Not reported
Extension Coord Abbr:	Not reported
Extension Safeguard Info:	Not reported
Extension ERP:	Not reported
Last Updated ERP:	Not reported
Last Tested ERP:	Not reported
Last Reviewed ERP:	Not reported
VZone Primary:	Not reported
VZone Secondary:	Not reported
Modified Date:	Not reported
FIPS County:	Not reported
Latitude/Longitude:	44.951288/-93.247205
User Name:	Not reported
TRIFID:	Not reported
CMFCL Record ID:	Not reported
SEPC Approved Date ERP:	Not reported
Client System ID:	271350664
Own Country:	Not reported
Site Plan:	Not reported
Confidential Location:	Not reported
Status 302:	Not reported
Status 312:	Not reported
Emergency Contact Name1:	Not reported
Emergency Contact Name2:	Not reported
Emergency Contact Name3:	Not reported
Emergency Contact Name4:	Not reported
Emergency Contact 24hr Phone1:	Not reported
Emergency Contact 24hr Phone2:	Not reported
Emergency Contact 24hr Phone3:	Not reported
Emergency Contact 24hr Phone4:	Not reported

Facility Id:	13635
CAS Number:	8052424
Chemical Id:	Not reported
Chemical Name:	ASPHALT CEMENTS
EHS Name:	Not reported
Is EHS:	No
Is EHS More than TPQ:	No
Is Containing EHS:	No
How Chemical Is Stored:	Not reported
Max Daily Amt Code:	10
Avg Daily Amt Code:	10
Storage Container Type:	Above ground tank
Storage Pressure Class:	Ambient pressure
Storage Temperature Class:	Greater than ambient temperature
Storage Location:	Not reported
Is Storage Confidential Location:	No
Remark:	Not reported

Facility Id:	13635
CAS Number:	N/A
Chemical Id:	Not reported

MINNEAPOLIS PLANT SITE (Continued) **U000273166**

Chemical Name:	DIESEL FUEL OIL
EHS Name:	Not reported
Is EHS:	No
Is EHS More than TPQ:	No
Is Containing EHS:	No
How Chemical Is Stored:	Not reported
Max Daily Amt Code:	6
Avg Daily Amt Code:	5
Storage Container Type:	Above ground tank
Storage Pressure Class:	Ambient pressure
Storage Temperature Class:	Ambient temperature
Storage Location:	Not reported
Is Storage Confidential Location:	No
Remark:	Not reported

Facility Id:	13635
CAS Number:	8052424
Chemical Id:	Not reported
Chemical Name:	ASPHALT CEMENTS
EHS Name:	Not reported
Is EHS:	No
Is EHS More than TPQ:	No
Is Containing EHS:	No
How Chemical Is Stored:	Not reported
Max Daily Amt Code:	10
Avg Daily Amt Code:	10
Storage Container Type:	Above ground tank
Storage Pressure Class:	Ambient pressure
Storage Temperature Class:	Greater than ambient temperature
Storage Location:	Not reported
Is Storage Confidential Location:	No
Remark:	Not reported

Facility Id:	13635
CAS Number:	N/A
Chemical Id:	Not reported
Chemical Name:	DIESEL FUEL OIL
EHS Name:	Not reported
Is EHS:	No
Is EHS More than TPQ:	No
Is Containing EHS:	No
How Chemical Is Stored:	Not reported
Max Daily Amt Code:	6
Avg Daily Amt Code:	5
Storage Container Type:	Above ground tank
Storage Pressure Class:	Ambient pressure
Storage Temperature Class:	Ambient temperature
Storage Location:	Not reported
Is Storage Confidential Location:	No
Remark:	Not reported

Contact:

Contact ID:	27234
Contact Type:	T2EC

MINNEAPOLIS PLANT SITE (Continued) **U000273166**

Contact Name: Todd Smeds
Contact Title: Plant Mana
Sort Order: 1

Contact:
Contact ID: 27235
Contact Type: T2EC
Contact Name: Randy Kram
Contact Title: Operations
Sort Order: 2

Click this hyperlink while viewing on your computer to access
-1 additional MN_TIER2: record(s) in the EDR Site Report.

WIMN:
Legislative District: 62A
Status: Active
Latitude: 44.95451665
Longitude: -93.24416352
Coordinate Collection Method: Digitized - Map Tool
Activity: Multiple Activities
MPCA Id: Multiple Activities
Major Watershed: Mississippi River - Twin Cities

Click here to access Minnesota Pollution Control Agency:

MN Financial Assurance 1:
PROGRAM ID: 191350
Township Name: Not reported
Region: 1
Interest Type: Deleted Tank Site
ADDR ID: 190228
Interest Telephone: 6127212451
Preferred ID: 1835
Interest Start Date: 07/23/1992
Interest End Date: Not reported
Activity Flag: Not reported
TMSP Added: 07/23/1992
TMSP Last Update: 03/24/2006 10:43:52
Staff ID Last Update: RSUCHAN
Source: TALES
Source ID: 0
Country Code: USA
FOR State: Not reported
FOR Zone: None
FIPS County Code: 053
Comments: Not reported

PROGRAM ID: 191350
Township Name: Not reported
Region: 1
Interest Type: Tank site
ADDR ID: 48162
Interest Telephone: NO CORE PI PH.
Preferred ID: 1835

MINNEAPOLIS PLANT SITE (Continued) **U000273166**

Interest Start Date:	07/23/1992
Interest End Date:	03/24/2006
Activity Flag:	N
TMSP Added:	03/24/2006
TMSP Last Update:	11/10/2014 08:17:05
Staff ID Last Update:	RGAGLE
Source:	CORE
Source ID:	38132
Country Code:	USA
FOR State:	Not reported
FOR Zone:	Not reported
FIPS County Code:	053
Comments:	Not reported

Latitude Longitude:

Program Id:	191350
Lat/Long ID:	42808
Latitude Degrees:	44
Latitude Minutes:	57
Latitude Seconds:	16.25
Longitude Degrees:	-93
Longitude Minutes:	14
Longitude Seconds:	38.98
Collection Date:	04/13/2012 09:27:30
Lat/Long Description:	Not reported
TMSP Added:	08/28/2000 10:32:06
TMSP Last Update:	04/13/2012 09:27:30
Staff ID Last Update:	MAPTOOL
Coord Source Type:	2
Org Name Source:	MPCA
Coord Coll Meth:	DM
Map Scale Code:	E
Source:	CORE
Site ID:	38132
Spatial ID:	51064829

Tab Site:

Program Id:	191350
Facility Code:	9
Above or Under Code:	2
Indian Reservation:	N
Ust Registration Date:	03/13/1986 00:00:00
Ast Registration Date:	Not reported
TMSP Added:	07/23/1992 19:11:05
TMSP Last Update:	05/23/2003 09:21:00
Staff ID Last Update:	SYS
Max Monthy Gallons:	Not reported
Vapor Recovery Installed:	U
Vapor Notif Required:	U

AM196 ESE 1/4-1/2 0.293 mi. 1547 ft. | **DOPPLER GEAR COMPANY**
2804 27TH AVE S
MINNEAPOLIS, MN 55406 | **MN WIMN** | **S110193277**
N/A

Site 1 of 2 in cluster AM

Relative: Lower
Actual: 839 ft.

WIMN:

Legislative District:	63A
Status:	Active
Latitude:	44.95185536
Longitude:	-93.23322274
Coordinate Collection Method:	Address Matching House Number
Activity:	Industrial Stormwater Permit
MPCA Id:	Multiple Activities
Major Watershed:	Mississippi River - Twin Cities

Click here to access Minnesota Pollution Control Agency:

AM197 ESE 1/4-1/2 0.293 mi. 1547 ft. | **NORTH AMERICAN CARROUSEL**
2804 27TH AVE S
MINNEAPOLIS, MN 55406 | **RCRA-CESQG**
FINDS
MN WIMN | **1004728012**
MND006200851

Site 2 of 2 in cluster AM

Relative: Lower
Actual: 839 ft.

RCRA-CESQG:

Date form received by agency:	09/19/1988
Facility name:	NORTH AMERICAN CARROUSEL
Facility address:	2804 27TH AVE S MINNEAPOLIS, MN 554061506
EPA ID:	MND006200851
Contact:	ARCHIE PELTIER
Contact address:	2804 27TH AVE S MINNEAPOLIS, MN 554061506
Contact country:	US
Contact telephone:	(612) 721-1232
Contact email:	Not reported
EPA Region:	05
Classification:	Conditionally Exempt Small Quantity Generator
Description:	Handler: generates 100 kg or less of hazardous waste per calendar month, and accumulates 1000 kg or less of hazardous waste at any time; or generates 1 kg or less of acutely hazardous waste per calendar month, and accumulates at any time: 1 kg or less of acutely hazardous waste; or 100 kg or less of any residue or contaminated soil, waste or other debris resulting from the cleanup of a spill, into or on any land or water, of acutely hazardous waste; or generates 100 kg or less of any residue or contaminated soil, waste or other debris resulting from the cleanup of a spill, into or on any land or water, of acutely hazardous waste during any calendar month, and accumulates at any time: 1 kg or less of acutely hazardous waste; or 100 kg or less of any residue or contaminated soil, waste or other debris resulting from the cleanup of a spill, into or on any land or water, of acutely hazardous waste

Owner/Operator Summary:

Owner/operator name:	NAME NOT REPORTED
Owner/operator address:	ADDRESS NOT REPORTED CITY NOT REPORTED, AK 99998
Owner/operator country:	Not reported
Owner/operator telephone:	(312) 555-1212

NORTH AMERICAN CARROUSEL (Continued) **1004728012**

Legal status: Private
Owner/Operator Type: Operator
Owner/Op start date: Not reported
Owner/Op end date: Not reported

Owner/operator name: NORTH AMERICAN CARROUSEL
Owner/operator address: 2804 27TH AVE S
MINNEAPOLIS, MN 55406
Owner/operator country: US
Owner/operator telephone: (612) 721-1232
Legal status: Private
Owner/Operator Type: Owner
Owner/Op start date: 07/26/1999
Owner/Op end date: Not reported

Owner/operator name: PELTIER ARCHIE R
Owner/operator address: 2804 27TH AVE S
MINNEAPOLIS, MN 55406
Owner/operator country: Not reported
Owner/operator telephone: (612) 721-1232
Legal status: Private
Owner/Operator Type: Owner
Owner/Op start date: Not reported
Owner/Op end date: Not reported

Handler Activities Summary:
U.S. importer of hazardous waste: No
Mixed waste (haz. and radioactive): No
Recycler of hazardous waste: No
Transporter of hazardous waste: No
Treater, storer or disposer of HW: No
Underground injection activity: No
On-site burner exemption: No
Furnace exemption: No
Used oil fuel burner: No
Used oil processor: No
User oil refiner: No
Used oil fuel marketer to burner: No
Used oil Specification marketer: No
Used oil transfer facility: No
Used oil transporter: No

. Waste code: D000
. Waste name: Not Defined

. Waste code: D001
. Waste name: IGNITABLE WASTE

. Waste code: D009
. Waste name: MERCURY

Violation Status: No violations found

FINDS:

Registry ID: 110003746867

NORTH AMERICAN CARROUSEL (Continued) **1004728012**

Environmental Interest/Information System

RCRAInfo is a national information system that supports the Resource Conservation and Recovery Act (RCRA) program through the tracking of events and activities related to facilities that generate, transport, and treat, store, or dispose of hazardous waste. RCRAInfo allows RCRA program staff to track the notification, permit, compliance, and corrective action activities required under RCRA.

MN-DELTA (Minnesota - Permitting, Compliance, And Enforcement Information Management System) facilitates the issuance of permits and manages compliance.

WIMN:

Legislative District:	63A
Status:	Inactive
Latitude:	44.95185536
Longitude:	-93.23322274
Coordinate Collection Method:	Address Matching House Number
Activity:	Hazardous Waste, Small to Minimal QG
MPCA Id:	MND006200851
Major Watershed:	Mississippi River - Twin Cities

Click here to access Minnesota Pollution Control Agency:

AK198 **SMITH FOUNDRY REPLACEMENT BUILDING** **MN SRS** **S113191126**
WSW **1851 28TH STREET EAST** **MN LIENS** **N/A**
1/4-1/2 **MINNEAPOLIS, MN 55407** **MN VIC**
0.304 mi.
1605 ft. **Site 7 of 7 in cluster AK**

Relative:
Higher

Actual:
855 ft.

MN SRS:

Facility ID:	VP29770
SEC Address:	Not reported
Link Id:	7356
Facility Type:	Metal Smelter
Active:	False
Pay Complete:	False
MPCA Region:	Metro
Size Acres:	0.41
HRS Score:	Not reported
Enforcement Lead Agency:	Not reported
Federal Defferal Plot:	False
Petroleum Brownfields Prog?:	True
Emergency:	False
Site Classification:	False
RD/RA:	False
RL/FS:	False
Fund financed:	False
Npl:	False
Plp:	False
District:	Not reported
Program Referred from:	Not reported
Program Interest:	VIC
Physical Location:	PID 3602924330038; for purposes of VIC, only the parking/storage lot and cocrete slab on approx north 2/3 of the parcel of record.
Natural Source damage:	False

SMITH FOUNDRY REPLACEMENT BUILDING (Continued) **S113191126**

Clean up Cost:	Not reported
Indian Reservation:	False
Reserve Name:	Not reported
MPCA Owned Wells at site:	False
Created By:	A. Nichols
Date Created:	01/18/2013
Date Last Updated:	12/30/2013
Federal Facility:	False
Primary Funding Source:	Not reported
EPA Id:	MND030022206
MPCA Id:	Not reported
Alpha Sort:	Not reported
Legal Distt:	61A
Congressional Distt:	5
Public Land Survey Method:	A1
Map Scale For PLS Locational Data:	N
Township 2:	29
Range:	24
PLS Township Suffix:	W
section:	36
PLS Qtr Section (160 Acres):	Not reported
PLS Qtr-Qtr Section (40 Acres):	Not reported
Pls Qtr-Qtr-Qtr Section (10 Acres):	Not reported
Pls Qtr-Qtr-Qtr-Qtr Secion (2.5 Acres):	Not reported
Quad:	1289
NAD Number:	83
Desc Of UTM Coord Pt:	Not reported
UTM Coord Pt Data Source:	Not reported
Org Providing UTM Coord Point Data:	MPCA Delta database
mpcapgmac:	Not reported
Utm Coord Pt Data Collection Method:	Not reported
Date Of Utm Coord Pt Data Collection:	Not reported
COL Date Qual:	Not reported
Map Scale:	Not reported
verifmeth:	Not reported
horizref:	Not reported
Utm Source:	Not reported
Utm Method:	Not reported
Utm Scale:	Not reported
Utm Accuracy:	Not reported
Utm East:	480596.86700000003
Utm North:	4977597.6560000004
Utm Zone:	15
Basin Code:	2
Major Watershed:	20
Minor Watershed:	20113
Public Land Survey Method 2:	Not reported
Map Scale For PLS Locational Data 2:	Not reported
Township 2:	Not reported
Range 2:	Not reported
PLS Township Suffix 2:	Not reported
Section 2:	Not reported
PLS Qtr Section (160 Acres) 2:	Not reported
PLS Qtr-Qtr Section (40 Acres) 2:	Not reported
PLS Qtr-Qtr Section (10 Acres) 2:	Not reported
PLS Qtr-Qtr Section (2.5 Acres) 2:	Not reported
Quad 2:	Not reported

SMITH FOUNDRY REPLACEMENT BUILDING (Continued) **S113191126**

File Location: OnBase
VIC Application GIS: False
Notes: PB4288 **(RP site)**. Owner/RP seeking NFA for rebuilding on the northernmost 0.25 acres of the 0.41 acre parcel (or as the Phase I limited invest stated: does not include any areas south of the former building cocrete slab.

Contact Type: Voluntary Party
Company Name: Smith Foundry Company
Contact Address: 1855 28th St E
Contact Address 2: Not reported
Contact City,St,Zip: Minneapolis, MN 55407
Contact Province: Not reported
Contact Country: Not reported
Contact Postal code: Not reported
Contact Phone: 6127299395
Contact Phone Ext: Not reported
Contact Fax: 6127292519
Contact E-mail: Ahlstrom_Neil@smithfoundry.com
Contact Cell Phone: Not reported
Contact Information Last Updated: 2013-01-24 00:00:00
Misc Contact Info: Not reported
Receive Invoice: T
Staff Id Num: Not reported

Contact Type: Consultant
Company Name: AET
Contact Address: 550 Cleveland Avenue North
Contact Address 2: Not reported
Contact City,St,Zip: St. Paul, MN 55114
Contact Province: Not reported
Contact Country: Not reported
Contact Postal code: Not reported
Contact Phone: 6516591319
Contact Phone Ext: Not reported
Contact Fax: 6516591379
Contact E-mail: kkleiter@amengtest.com
Contact Cell Phone: Not reported
Contact Information Last Updated: 2013-01-24 00:00:00
Misc Contact Info: Not reported
Receive Invoice: F
Staff Id Num: Not reported

Contact Type: Owner
Company Name: Smith Foundry Co.
Contact Address: 1855 28th St E
Contact Address 2: Not reported
Contact City,St,Zip: Minneapolis, MN 55407
Contact Province: Not reported
Contact Country: Not reported
Contact Postal code: Not reported
Contact Phone: 6127299395
Contact Phone Ext: Not reported
Contact Fax: 6127292519
Contact E-mail: Ahlstrom_Neil@smithfoundry.com
Contact Cell Phone: Not reported
Contact Information Last Updated: 2013-01-24 00:00:00
Misc Contact Info: Not reported

SMITH FOUNDRY REPLACEMENT BUILDING (Continued) **S113191126**

Receive Invoice:	F
Staff Id Num:	Not reported

Contact Type:	Staff PL/PM (Project Leader/Project Manager)s
Company Name:	MPCA
Contact Address:	520 Lafayette Rd N
Contact Address 2:	Not reported
Contact City,St,Zip:	St. Paul, MN 55155
Contact Province:	Not reported
Contact Country:	Not reported
Contact Postal code:	Not reported
Contact Phone:	6517572627
Contact Phone Ext:	Not reported
Contact Fax:	6512969707
Contact E-mail:	edward.olson@state.mn.us
Contact Cell Phone:	Not reported
Contact Information Last Updated:	2013-01-25 00:00:00
Misc Contact Info:	Not reported
Receive Invoice:	F
Staff Id Num:	3366

Contact Type:	Consultant
Company Name:	AET
Contact Address:	550 Cleveland Avenue North
Contact Address 2:	Not reported
Contact City,St,Zip:	St. Paul, MN 55114
Contact Province:	Not reported
Contact Country:	Not reported
Contact Postal code:	Not reported
Contact Phone:	Not reported
Contact Phone Ext:	Not reported
Contact Fax:	Not reported
Contact E-mail:	jdalbec@amengtest.com
Contact Cell Phone:	Not reported
Contact Information Last Updated:	2013-01-30 00:00:00
Misc Contact Info:	Not reported
Receive Invoice:	F
Staff Id Num:	Not reported

Contact Type:	City Government Office
Company Name:	Minneapolis Envir Svcs
Contact Address:	Not reported
Contact Address 2:	Not reported
Contact City,St,Zip:	Not reported
Contact Province:	Not reported
Contact Country:	Not reported
Contact Postal code:	Not reported
Contact Phone:	Not reported
Contact Phone Ext:	Not reported
Contact Fax:	Not reported
Contact E-mail:	Not reported
Contact Cell Phone:	Not reported
Contact Information Last Updated:	2013-02-22 00:00:00
Misc Contact Info:	Not reported
Receive Invoice:	F
Staff Id Num:	Not reported

SMITH FOUNDRY REPLACEMENT BUILDING (Continued) **S113191126**

Contact Type:	Contractor
Company Name:	C.F.Haglin & Sons, Inc.
Contact Address:	3939 W 69th St
Contact Address 2:	Not reported
Contact City,St,Zip:	Edina, MN 554352001
Contact Province:	Not reported
Contact Country:	Not reported
Contact Postal code:	Not reported
Contact Phone:	Not reported
Contact Phone Ext:	Not reported
Contact Fax:	Not reported
Contact E-mail:	Not reported
Contact Cell Phone:	Not reported
Contact Information Last Updated:	2013-02-22 00:00:00
Misc Contact Info:	Not reported
Receive Invoice:	F
Staff Id Num:	Not reported

Contact Type:	Contractor
Company Name:	Frattalone Companies, Inc.
Contact Address:	3205 Spruce St.
Contact Address 2:	Not reported
Contact City,St,Zip:	St. Paul, MN 55117
Contact Province:	Not reported
Contact Country:	Not reported
Contact Postal code:	Not reported
Contact Phone:	Not reported
Contact Phone Ext:	Not reported
Contact Fax:	Not reported
Contact E-mail:	Not reported
Contact Cell Phone:	Not reported
Contact Information Last Updated:	2013-02-22 00:00:00
Misc Contact Info:	Not reported
Receive Invoice:	F
Staff Id Num:	Not reported

Contact Type:	Owner
Company Name:	Smith Foundry Co.
Contact Address:	Not reported
Contact Address 2:	Not reported
Contact City,St,Zip:	Not reported
Contact Province:	Not reported
Contact Country:	Not reported
Contact Postal code:	Not reported
Contact Phone:	Not reported
Contact Phone Ext:	Not reported
Contact Fax:	Not reported
Contact E-mail:	Not reported
Contact Cell Phone:	Not reported
Contact Information Last Updated:	2013-02-22 00:00:00
Misc Contact Info:	Not reported
Receive Invoice:	F
Staff Id Num:	Not reported

Contaminant Id:	Beryllium
Contaminated Media:	Soil
Req Cleanup Concluded:	2.7

SMITH FOUNDRY REPLACEMENT BUILDING (Continued) **S113191126**

Cleanup Lvl Measure Units:	mg/Kg
Basis For Req Cleanup Lvl:	SLV (Soil Leaching Value)
Max Residual Contamination:	0.74000001
Date Info Last Updated:	2013-11-13 00:00:00

Contaminant Id:	Chromium (total); (Chromium VI
Contaminated Media:	Soil
Req Cleanup Concluded:	Not reported
Cleanup Lvl Measure Units:	mg/Kg
Basis For Req Cleanup Lvl:	Not reported
Max Residual Contamination:	32
Date Info Last Updated:	2013-11-13 00:00:00

Contaminant Id:	Copper
Contaminated Media:	Soil
Req Cleanup Concluded:	700
Cleanup Lvl Measure Units:	mg/Kg
Basis For Req Cleanup Lvl:	SLV (Soil Leaching Value)
Max Residual Contamination:	61
Date Info Last Updated:	2013-11-13 00:00:00

Contaminant Id:	Iron
Contaminated Media:	Soil
Req Cleanup Concluded:	75000
Cleanup Lvl Measure Units:	mg/Kg
Basis For Req Cleanup Lvl:	SRV (Soil Reference Value)
Max Residual Contamination:	98400
Date Info Last Updated:	2013-11-13 00:00:00

Contaminant Id:	Manganese
Contaminated Media:	Soil
Req Cleanup Concluded:	130
Cleanup Lvl Measure Units:	mg/Kg
Basis For Req Cleanup Lvl:	SLV (Soil Leaching Value)
Max Residual Contamination:	1290
Date Info Last Updated:	2013-11-13 00:00:00

Contaminant Id:	Mercury
Contaminated Media:	Soil
Req Cleanup Concluded:	1.5
Cleanup Lvl Measure Units:	mg/Kg
Basis For Req Cleanup Lvl:	SRV (Soil Reference Value)
Max Residual Contamination:	9.7000003E
Date Info Last Updated:	2013-11-13 00:00:00

Contaminant Id:	Nickel
Contaminated Media:	Soil
Req Cleanup Concluded:	180
Cleanup Lvl Measure Units:	mg/Kg
Basis For Req Cleanup Lvl:	SLV (Soil Leaching Value)
Max Residual Contamination:	22
Date Info Last Updated:	2013-11-13 00:00:00

Contaminant Id:	Selenium
Contaminated Media:	Soil
Req Cleanup Concluded:	2.5999999
Cleanup Lvl Measure Units:	mg/Kg

SMITH FOUNDRY REPLACEMENT BUILDING (Continued) **S113191126**

Basis For Req Cleanup Lvl: SLV (Soil Leaching Value)
Max Residual Contamination: 2.2
Date Info Last Updated: 2013-11-13 00:00:00

Contaminant Id: Thallium
Contaminated Media: Soil
Req Cleanup Concluded: 21
Cleanup Lvl Measure Units: mg/Kg
Basis For Req Cleanup Lvl: SRV (Soil Reference Value)
Max Residual Contamination: 11.3
Date Info Last Updated: 2013-11-13 00:00:00

Contaminant Id: Zinc
Contaminated Media: Soil
Req Cleanup Concluded: 3000
Cleanup Lvl Measure Units: mg/Kg
Basis For Req Cleanup Lvl: SLV (Soil Leaching Value)
Max Residual Contamination: 190
Date Info Last Updated: 2013-11-13 00:00:00

Contaminant Id: Arsenic
Contaminated Media: Ground Water
Req Cleanup Concluded: 10
Cleanup Lvl Measure Units: ug/L
Basis For Req Cleanup Lvl: MCL (Maximum Contaminant Level)
Max Residual Contamination: 853
Date Info Last Updated: 2013-11-13 00:00:00

Contaminant Id: Cadmium
Contaminated Media: Ground Water
Req Cleanup Concluded: 4
Cleanup Lvl Measure Units: ug/L
Basis For Req Cleanup Lvl: HRL (Health Risk Limit)
Max Residual Contamination: 25
Date Info Last Updated: 2013-11-13 00:00:00

Contaminant Id: Manganese
Contaminated Media: Ground Water
Req Cleanup Concluded: 100
Cleanup Lvl Measure Units: ug/L
Basis For Req Cleanup Lvl: HRL (Health Risk Limit)
Max Residual Contamination: 730
Date Info Last Updated: 2013-11-13 00:00:00

Contaminant Id: Benzo[a]pyrene Equivalents
Contaminated Media: Soil
Req Cleanup Concluded: 1.4
Cleanup Lvl Measure Units: mg/Kg
Basis For Req Cleanup Lvl: SLV (Soil Leaching Value)
Max Residual Contamination: 4.1999999E
Date Info Last Updated: 2013-11-13 00:00:00

Contaminant Id: Diesel Range Organics
Contaminated Media: Soil
Req Cleanup Concluded: Not reported
Cleanup Lvl Measure Units: mg/Kg
Basis For Req Cleanup Lvl: Not reported

SMITH FOUNDRY REPLACEMENT BUILDING (Continued) **S113191126**

Max Residual Contamination: 35.5
Date Info Last Updated: 2013-11-13 00:00:00

Contaminant Id: Cadmium
Contaminated Media: Soil
Req Cleanup Concluded: Not reported
Cleanup Lvl Measure Units: mg/Kg
Basis For Req Cleanup Lvl: Not reported
Max Residual Contamination: 1.8
Date Info Last Updated: 2013-03-20 00:00:00

Contaminant Id: Arsenic
Contaminated Media: Soil
Req Cleanup Concluded: 20
Cleanup Lvl Measure Units: mg/Kg
Basis For Req Cleanup Lvl: SRV (Soil Reference Value)
Max Residual Contamination: 54
Date Info Last Updated: 2013-03-20 00:00:00

Contaminant Id: Lead
Contaminated Media: Soil
Req Cleanup Concluded: 700
Cleanup Lvl Measure Units: mg/Kg
Basis For Req Cleanup Lvl: SRV (Soil Reference Value)
Max Residual Contamination: 271
Date Info Last Updated: 2013-03-20 00:00:00

Contaminant Id: Silver
Contaminated Media: Soil
Req Cleanup Concluded: Not reported
Cleanup Lvl Measure Units: mg/Kg
Basis For Req Cleanup Lvl: Not reported
Max Residual Contamination: 0.60000002
Date Info Last Updated: 2013-03-20 00:00:00

Contaminant Id: Polychlorinated biphenyls; (PCBs
Contaminated Media: Soil
Req Cleanup Concluded: Not reported
Cleanup Lvl Measure Units: Not reported
Basis For Req Cleanup Lvl: Not reported
Max Residual Contamination: Not reported
Date Info Last Updated: 2013-03-20 00:00:00

Facid: VP29770
Event: 145
Additional Information: AET Oversight
Start Date: 2013-05-01 00:00:00
End Date: 2013-08-15 00:00:00
Planned Start Date: Not reported
Planned End Date: Not reported
Date Info Last Updated: 2013-09-19 00:00:00
Record Number: 37767

Facid: VP29770
Event: 155
Additional Information: to Neil Ahlstrom, from Koplitz/Olson
Start Date: Not reported

SMITH FOUNDRY REPLACEMENT BUILDING (Continued) **S113191126**

End Date:	2013-03-22 00:00:00
Planned Start Date:	Not reported
Planned End Date:	Not reported
Date Info Last Updated:	2013-03-26 00:00:00
Record Number:	36127

Facid:	VP29770
Event:	236
Additional Information:	with Neil C. Ahlstrom and Kathy Sather
Start Date:	2013-02-15 00:00:00
End Date:	2013-03-05 00:00:00
Planned Start Date:	Not reported
Planned End Date:	Not reported
Date Info Last Updated:	2013-12-09 00:00:00
Record Number:	38141

Facid:	VP29770
Event:	VIC Program Participation Dates (Start/End)
Additional Information:	None Entered
Start Date:	2013-01-18 00:00:00
End Date:	2013-12-30 00:00:00
Planned Start Date:	Not reported
Planned End Date:	Not reported
Date Info Last Updated:	2013-01-24 00:00:00
Record Number:	39097

Facid:	VP29770
Event:	No Action Letter Sent
Additional Information:	to Neil Ahlstrom, Smith Foundry
Start Date:	Not reported
End Date:	2013-12-03 00:00:00
Planned Start Date:	Not reported
Planned End Date:	Not reported
Date Info Last Updated:	2013-12-03 00:00:00
Record Number:	38134

Facid:	VP29770
Event:	Voluntary VIC Agreement Signed
Additional Information:	CCM
Start Date:	2013-02-15 00:00:00
End Date:	Not reported
Planned Start Date:	Not reported
Planned End Date:	Not reported
Date Info Last Updated:	2013-03-06 00:00:00
Record Number:	36050

Facid:	VP29770
GW Recepts Prot by Rem Actn:	Not reported
Ecological receptors present:	False
Type of ecological receptors:	Not reported
Acres of contaminated soil:	Not reported
Volume of contaminated soil:	Not reported
Acres of surface water impacted:	Not reported
Acres of wetland impacted:	Not reported
Acres of sediment impacted:	Not reported
GW Plume Area Acres:	Not reported
Cleanup Conducted:	False

SMITH FOUNDRY REPLACEMENT BUILDING (Continued) **S113191126**

Acres of Contam Soil remediate:	Not reported
Volume of Soil Cleaned:	Not reported
# Municipal wells contamd:	Not reported
# Dom wells contam:	Not reported
# People Impct SW intake contam:	Not reported
# Drums Revolved from site:	Not reported
Yr Soil Remediated:	Not reported
Acres of Soil w/ Restrict Access:	Not reported
Yr IC remedy complete:	Not reported
Yr GW remedy completed:	Not reported
Year GWIC completed:	Not reported
Acres of wetland of sediment remediated:	Not reported
Public financing:	False
Assurance help:	True
Land use Classfn At Site:	Not reported
Land use Vicinity Of Site:	Not reported
Deed notif Present On Site:	False
Restrictive Covenant Present:	False
Restrictions: Not reported	
GW Pump and Treat Used at site:	False
Quaternary Perched:	False
Quaternary Water Table:	False
Quaternary Confined:	False
Cretaceous:	False
Plattville:	False
St. peter:	False
Prairie Duchien:	False
Jordan:	False
Ironton/Galesville:	False
Mt Simon Hinckley:	False
Precambrian Undefferentiated:	False
Other/Unknown Aquifier:	False
Date Info Last Updated:	2013-12-04 00:00:00
Inst Control Info Updated:	2013-12-04 00:00:00
Inst Control Filed Location:	Not reported
SW Classification (Primary):	Not reported
SW Classification (Secondary):	Not reported
Miscellaneous: Not reported	
SW Comments:	Not reported

LIENS:

Facility Id:	VP29770
Facility Type:	Metal Smelter
Program:	VIC
File Loc:	OnBase
Deed Notification:	False
Environmental Covenant:	False
Restrictive or Env Covenant Desc:	Not reported
Restrictive Covenant:	False
IC Update:	12/04/2013
IC Filing Loc:	Not reported
Event Desc:	Not reported
Start Date:	Not reported
End Date:	Not reported
Add Info:	Not reported
Notes:	Not reported

SMITH FOUNDRY REPLACEMENT BUILDING (Continued) **S113191126**

MN Voluntary Investigation Cleanup Program:

Facility ID:	VP29770
Facility Type:	Metal Smelter
Facility Address 2:	Not reported
Core Program Interest Id:	64654429
Link Id:	7356
Active:	False
Pay Complete:	False
MPCA Region:	Metro
Size Acres:	0.41
HRS Score:	Not reported
Enforcement Lead Agency:	Not reported
Federal Defferal Plot:	False
Petroleum Brownfields Prog?:	True
Emergency:	False
Site Classification:	False
RD/RA:	False
RL/FS:	False
Fund financed:	False
Npl:	False
Plp:	False
District:	Not reported
Program Reffered from:	Not reported
Program Interest:	VIC
Physical Location:	PID 3602924330038; for purposes of VIC, only the parking/storage lot and cocrete slab on approx north 2/3 of the parcel of record.
Natural Source damage:	False
Clean up Cost:	Not reported
Indian Reservation:	False
Reservation Name:	Not reported
MPCA Owned Wells at site:	False
Created By:	A. Nichols
Date Created:	01/18/2013
Date Last Updated:	12/30/2013
Federal Facility:	False
Primary Funding Source:	Not reported
EPA Id:	MND030022206
MPCA Id:	Not reported
Alpha Sort:	Not reported
Legal Distt:	61A
Congressional Dist:	5
Scale Of Map Used Pls Loc Data:	N
Township:	29
Range:	24
Range East West:	W
Section:	36
Pls Qtr Section (160 Acres):	Not reported
Pls Qtr Qtr Section (40 Acres):	Not reported
Pls Qtr-Qtr-Qtr Section (10 Acres):	Not reported
Pls Qtr-Qtr-Qtr-Qtr Section (2.5 Acres):	Not reported
Quad:	1289
NAD Number:	83
Desc Of UTM Coord Pt:	Not reported
UTM Coord Pt Data Source:	Not reported
Org Providing The UTM Coord Point Data:	MPCA Delta database
Method For Loc Public Land Survey:	A1
Method Of Utm Coord Pt Data Collection:	Not reported

SMITH FOUNDRY REPLACEMENT BUILDING (Continued) **S113191126**

Date Of Utm Coord Pt Data Collection:	Not reported
COL Date Qual:	Not reported
Map Scale:	Not reported
Verification Method:	Not reported
horizref:	Not reported
Utm Source:	Not reported
Utm Method:	Not reported
Utm Scale:	Not reported
Utm Accuracy:	Not reported
Utm East:	480596.86700000003
Utm North:	4977597.6560000004
Utm Zone:	15
Basin Code:	2
Major Watershed:	20
Major Watershed:	20113
Method For Loc Public Land Survey:	Not reported
Scale Of Map Used Pls Loc Data:	Not reported
Township 2:	Not reported
Range 2:	Not reported
Range East West:	Not reported
Section 2:	Not reported
Pls Qtr Section (160 Acres) 2:	Not reported
Pls Qtr Qtr Section (40 Acres)2:	Not reported
Pls Qtr Qtr Qtr Section (10 Acres)2:	Not reported
Pls Qtr Qtr Qtr Qtr Section (2.5 Acres) 2:	Not reported
Quad 2:	Not reported
File Location:	OnBase
GIS Application GIS:	False

Notes: PB4288 **(RP site)**. Owner/RP seeking NFA for rebuilding on the northernmost 0.25 acres of the 0.41 acre parcel (or as the Phase I limited invest stated: does not include any areas south of the former building cocrete slab.

Contact Type:	Voluntary Party
Company Name:	Smith Foundry Company
Contact Address:	1855 28th St E
Contact Address 2:	Not reported
Contact City,St,Zip:	Minneapolis, MN 55407
Contact Province:	Not reported
Contact Country:	Not reported
Contact Postal code:	Not reported
Contact Phone:	6127299395
Contact Phone Ext:	Not reported
Contact Fax:	6127292519
Contact E-mail:	Ahlstrom_Neil@smithfoundry.com
Contact Cell Phone:	Not reported
Contact Information Last Updated:	2013-01-24 00:00:00
Misc Contact Info:	Not reported
Receive Invoice:	T
Staff Id Num:	Not reported

Contact Type:	Consultant
Company Name:	AET
Contact Address:	550 Cleveland Avenue North
Contact Address 2:	Not reported
Contact City,St,Zip:	St. Paul, MN 55114
Contact Province:	Not reported
Contact Country:	Not reported

SMITH FOUNDRY REPLACEMENT BUILDING (Continued) **S113191126**

Contact Postal code:	Not reported
Contact Phone:	6516591319
Contact Phone Ext:	Not reported
Contact Fax:	6516591379
Contact E-mail:	kkleiter@amengtest.com
Contact Cell Phone:	Not reported
Contact Information Last Updated:	2013-01-24 00:00:00
Misc Contact Info:	Not reported
Receive Invoice:	F
Staff Id Num:	Not reported

Contact Type:	Owner
Company Name:	Smith Foundry Co.
Contact Address:	1855 28th St E
Contact Address 2:	Not reported
Contact City,St,Zip:	Minneapolis, MN 55407
Contact Province:	Not reported
Contact Country:	Not reported
Contact Postal code:	Not reported
Contact Phone:	6127299395
Contact Phone Ext:	Not reported
Contact Fax:	6127292519
Contact E-mail:	Ahlstrom_Neil@smithfoundry.com
Contact Cell Phone:	Not reported
Contact Information Last Updated:	2013-01-24 00:00:00
Misc Contact Info:	Not reported
Receive Invoice:	F
Staff Id Num:	Not reported

Contact Type:	Staff PL/PM (Project Leader/Project Manager)s
Company Name:	MPCA
Contact Address:	520 Lafayette Rd N
Contact Address 2:	Not reported
Contact City,St,Zip:	St. Paul, MN 55155
Contact Province:	Not reported
Contact Country:	Not reported
Contact Postal code:	Not reported
Contact Phone:	6517572627
Contact Phone Ext:	Not reported
Contact Fax:	6512969707
Contact E-mail:	edward.olson@state.mn.us
Contact Cell Phone:	Not reported
Contact Information Last Updated:	2013-01-25 00:00:00
Misc Contact Info:	Not reported
Receive Invoice:	F
Staff Id Num:	3366

Contact Type:	Consultant
Company Name:	AET
Contact Address:	550 Cleveland Avenue North
Contact Address 2:	Not reported
Contact City,St,Zip:	St. Paul, MN 55114
Contact Province:	Not reported
Contact Country:	Not reported
Contact Postal code:	Not reported
Contact Phone:	Not reported
Contact Phone Ext:	Not reported

SMITH FOUNDRY REPLACEMENT BUILDING (Continued) **S113191126**

Contact Fax:	Not reported
Contact E-mail:	jdalbec@amengtest.com
Contact Cell Phone:	Not reported
Contact Information Last Updated:	2013-01-30 00:00:00
Misc Contact Info:	Not reported
Receive Invoice:	F
Staff Id Num:	Not reported

Contact Type:	City Government Office
Company Name:	Minneapolis Envir Svcs
Contact Address:	Not reported
Contact Address 2:	Not reported
Contact City,St,Zip:	Not reported
Contact Province:	Not reported
Contact Country:	Not reported
Contact Postal code:	Not reported
Contact Phone:	Not reported
Contact Phone Ext:	Not reported
Contact Fax:	Not reported
Contact E-mail:	Not reported
Contact Cell Phone:	Not reported
Contact Information Last Updated:	2013-02-22 00:00:00
Misc Contact Info:	Not reported
Receive Invoice:	F
Staff Id Num:	Not reported

Contact Type:	Contractor
Company Name:	C.F.Haglin & Sons, Inc.
Contact Address:	3939 W 69th St
Contact Address 2:	Not reported
Contact City,St,Zip:	Edina, MN 554352001
Contact Province:	Not reported
Contact Country:	Not reported
Contact Postal code:	Not reported
Contact Phone:	Not reported
Contact Phone Ext:	Not reported
Contact Fax:	Not reported
Contact E-mail:	Not reported
Contact Cell Phone:	Not reported
Contact Information Last Updated:	2013-02-22 00:00:00
Misc Contact Info:	Not reported
Receive Invoice:	F
Staff Id Num:	Not reported

Contact Type:	Contractor
Company Name:	Frattalone Companies, Inc.
Contact Address:	3205 Spruce St.
Contact Address 2:	Not reported
Contact City,St,Zip:	St. Paul, MN 55117
Contact Province:	Not reported
Contact Country:	Not reported
Contact Postal code:	Not reported
Contact Phone:	Not reported
Contact Phone Ext:	Not reported
Contact Fax:	Not reported
Contact E-mail:	Not reported
Contact Cell Phone:	Not reported

SMITH FOUNDRY REPLACEMENT BUILDING (Continued) **S113191126**

Contact Information Last Updated:	2013-02-22 00:00:00
Misc Contact Info:	Not reported
Receive Invoice:	F
Staff Id Num:	Not reported

Contact Type:	Owner
Company Name:	Smith Foundry Co.
Contact Address:	Not reported
Contact Address 2:	Not reported
Contact City,St,Zip:	Not reported
Contact Province:	Not reported
Contact Country:	Not reported
Contact Postal code:	Not reported
Contact Phone:	Not reported
Contact Phone Ext:	Not reported
Contact Fax:	Not reported
Contact E-mail:	Not reported
Contact Cell Phone:	Not reported
Contact Information Last Updated:	2013-02-22 00:00:00
Misc Contact Info:	Not reported
Receive Invoice:	F
Staff Id Num:	Not reported

Contaminant Id:	Beryllium
Contaminated Media:	Soil
Req Cleanup Concluded:	2.7
Cleanup Lvl Measure Units:	mg/Kg
Basis For Req Cleanup Lvl:	SLV (Soil Leaching Value)
Max Residual Contamination:	0.74000001
Date Info Last Updated:	2013-11-13 00:00:00

Contaminant Id:	Chromium (total); (Chromium VI
Contaminated Media:	Soil
Req Cleanup Concluded:	Not reported
Cleanup Lvl Measure Units:	mg/Kg
Basis For Req Cleanup Lvl:	Not reported
Max Residual Contamination:	32
Date Info Last Updated:	2013-11-13 00:00:00

Contaminant Id:	Copper
Contaminated Media:	Soil
Req Cleanup Concluded:	700
Cleanup Lvl Measure Units:	mg/Kg
Basis For Req Cleanup Lvl:	SLV (Soil Leaching Value)
Max Residual Contamination:	61
Date Info Last Updated:	2013-11-13 00:00:00

Contaminant Id:	Iron
Contaminated Media:	Soil
Req Cleanup Concluded:	75000
Cleanup Lvl Measure Units:	mg/Kg
Basis For Req Cleanup Lvl:	SRV (Soil Reference Value)
Max Residual Contamination:	98400
Date Info Last Updated:	2013-11-13 00:00:00

Contaminant Id:	Manganese
Contaminated Media:	Soil

SMITH FOUNDRY REPLACEMENT BUILDING (Continued) **S113191126**

Req Cleanup Concluded:	130
Cleanup Lvl Measure Units:	mg/Kg
Basis For Req Cleanup Lvl:	SLV (Soil Leaching Value)
Max Residual Contamination:	1290
Date Info Last Updated:	2013-11-13 00:00:00

Contaminant Id:	Mercury
Contaminated Media:	Soil
Req Cleanup Concluded:	1.5
Cleanup Lvl Measure Units:	mg/Kg
Basis For Req Cleanup Lvl:	SRV (Soil Reference Value)
Max Residual Contamination:	9.7000003E
Date Info Last Updated:	2013-11-13 00:00:00

Contaminant Id:	Nickel
Contaminated Media:	Soil
Req Cleanup Concluded:	180
Cleanup Lvl Measure Units:	mg/Kg
Basis For Req Cleanup Lvl:	SLV (Soil Leaching Value)
Max Residual Contamination:	22
Date Info Last Updated:	2013-11-13 00:00:00

Contaminant Id:	Selenium
Contaminated Media:	Soil
Req Cleanup Concluded:	2.5999999
Cleanup Lvl Measure Units:	mg/Kg
Basis For Req Cleanup Lvl:	SLV (Soil Leaching Value)
Max Residual Contamination:	2.2
Date Info Last Updated:	2013-11-13 00:00:00

Contaminant Id:	Thallium
Contaminated Media:	Soil
Req Cleanup Concluded:	21
Cleanup Lvl Measure Units:	mg/Kg
Basis For Req Cleanup Lvl:	SRV (Soil Reference Value)
Max Residual Contamination:	11.3
Date Info Last Updated:	2013-11-13 00:00:00

Contaminant Id:	Zinc
Contaminated Media:	Soil
Req Cleanup Concluded:	3000
Cleanup Lvl Measure Units:	mg/Kg
Basis For Req Cleanup Lvl:	SLV (Soil Leaching Value)
Max Residual Contamination:	190
Date Info Last Updated:	2013-11-13 00:00:00

Contaminant Id:	Arsenic
Contaminated Media:	Ground Water
Req Cleanup Concluded:	10
Cleanup Lvl Measure Units:	ug/L
Basis For Req Cleanup Lvl:	MCL (Maximum Contaminant Level)
Max Residual Contamination:	853
Date Info Last Updated:	2013-11-13 00:00:00

Contaminant Id:	Cadmium
Contaminated Media:	Ground Water
Req Cleanup Concluded:	4

SMITH FOUNDRY REPLACEMENT BUILDING (Continued) **S113191126**

Cleanup Lvl Measure Units: ug/L
Basis For Req Cleanup Lvl: HRL (Health Risk Limit)
Max Residual Contamination: 25
Date Info Last Updated: 2013-11-13 00:00:00

Contaminant Id: Manganese
Contaminated Media: Ground Water
Req Cleanup Concluded: 100
Cleanup Lvl Measure Units: ug/L
Basis For Req Cleanup Lvl: HRL (Health Risk Limit)
Max Residual Contamination: 730
Date Info Last Updated: 2013-11-13 00:00:00

Contaminant Id: Benzo[a]pyrene Equivalents
Contaminated Media: Soil
Req Cleanup Concluded: 1.4
Cleanup Lvl Measure Units: mg/Kg
Basis For Req Cleanup Lvl: SLV (Soil Leaching Value)
Max Residual Contamination: 4.1999999E
Date Info Last Updated: 2013-11-13 00:00:00

Contaminant Id: Diesel Range Organics
Contaminated Media: Soil
Req Cleanup Concluded: Not reported
Cleanup Lvl Measure Units: mg/Kg
Basis For Req Cleanup Lvl: Not reported
Max Residual Contamination: 35.5
Date Info Last Updated: 2013-11-13 00:00:00

Contaminant Id: Cadmium
Contaminated Media: Soil
Req Cleanup Concluded: Not reported
Cleanup Lvl Measure Units: mg/Kg
Basis For Req Cleanup Lvl: Not reported
Max Residual Contamination: 1.8
Date Info Last Updated: 2013-03-20 00:00:00

Contaminant Id: Arsenic
Contaminated Media: Soil
Req Cleanup Concluded: 20
Cleanup Lvl Measure Units: mg/Kg
Basis For Req Cleanup Lvl: SRV (Soil Reference Value)
Max Residual Contamination: 54
Date Info Last Updated: 2013-03-20 00:00:00

Contaminant Id: Lead
Contaminated Media: Soil
Req Cleanup Concluded: 700
Cleanup Lvl Measure Units: mg/Kg
Basis For Req Cleanup Lvl: SRV (Soil Reference Value)
Max Residual Contamination: 271
Date Info Last Updated: 2013-03-20 00:00:00

Contaminant Id: Silver
Contaminated Media: Soil
Req Cleanup Concluded: Not reported
Cleanup Lvl Measure Units: mg/Kg

SMITH FOUNDRY REPLACEMENT BUILDING (Continued) **S113191126**

Basis For Req Cleanup Lvl:	Not reported
Max Residual Contamination:	0.60000002
Date Info Last Updated:	2013-03-20 00:00:00

Contaminant Id:	Polychlorinated biphenyls; (PCBs
Contaminated Media:	Soil
Req Cleanup Concluded:	Not reported
Cleanup Lvl Measure Units:	Not reported
Basis For Req Cleanup Lvl:	Not reported
Max Residual Contamination:	Not reported
Date Info Last Updated:	2013-03-20 00:00:00

Facid:	VP29770
Event:	145
Additional Information:	AET Oversight
Start Date:	2013-05-01 00:00:00
End Date:	2013-08-15 00:00:00
Planned Start Date:	Not reported
Planned End Date:	Not reported
Date Info Last Updated:	2013-09-19 00:00:00
Record Number:	37767

Facid:	VP29770
Event:	155
Additional Information:	to Neil Ahlstrom, from Koplitz/Olson
Start Date:	Not reported
End Date:	2013-03-22 00:00:00
Planned Start Date:	Not reported
Planned End Date:	Not reported
Date Info Last Updated:	2013-03-26 00:00:00
Record Number:	36127

Facid:	VP29770
Event:	236
Additional Information:	with Neil C. Ahlstrom and Kathy Sather
Start Date:	2013-02-15 00:00:00
End Date:	2013-03-05 00:00:00
Planned Start Date:	Not reported
Planned End Date:	Not reported
Date Info Last Updated:	2013-12-09 00:00:00
Record Number:	38141

Facid:	VP29770
Event:	VIC Program Participation Dates (Start/End)
Additional Information:	None Entered
Start Date:	2013-01-18 00:00:00
End Date:	2013-12-30 00:00:00
Planned Start Date:	Not reported
Planned End Date:	Not reported
Date Info Last Updated:	2013-01-24 00:00:00
Record Number:	39097

Facid:	VP29770
Event:	No Action Letter Sent
Additional Information:	to Neil Ahlstrom, Smith Foundry
Start Date:	Not reported
End Date:	2013-12-03 00:00:00

SMITH FOUNDRY REPLACEMENT BUILDING (Continued) **S113191126**

Planned Start Date:	Not reported
Planned End Date:	Not reported
Date Info Last Updated:	2013-12-03 00:00:00
Record Number:	38134

Facid:	VP29770
Event:	Voluntary VIC Agreement Signed
Additional Information:	CCM
Start Date:	2013-02-15 00:00:00
End Date:	Not reported
Planned Start Date:	Not reported
Planned End Date:	Not reported
Date Info Last Updated:	2013-03-06 00:00:00
Record Number:	36050

Facid:	VP29770
GW Recepts Prot by Rem Actn:	Not reported
Ecological receptors present:	False
Type of ecological receptors:	Not reported
Acres of contaminated soil:	Not reported
Volume of contaminated soil:	Not reported
Acres of surface water impacted:	Not reported
Acres of wetland impacted:	Not reported
Acres of sediment impacted:	Not reported
GW Plume Area Acres:	Not reported
Cleanup Conducted:	False
Acres of Contam Soil remediate:	Not reported
Volume of Soil Cleaned:	Not reported
# Municipal wells contamd:	Not reported
# Dom wells contam:	Not reported
# People Impct SW intake contam:	Not reported
# Drums Revolved from site:	Not reported
Yr Soil Remediated:	Not reported
Acres of Soil w/ Restrict Access:	Not reported
Yr IC remedy complete:	Not reported
Yr GW remedy completed:	Not reported
Year GWIC completed:	Not reported
Acres of wetland of sediment remediated:	Not reported
Public financing:	False
Assurance help:	True
Land use Classfn At Site:	Not reported
Land use Vicinity Of Site:	Not reported
Deed notif Present On Site:	False
Restrictive Covenant Present:	False
Restrictions: Not reported	
GW Pump and Treat Used at site:	False
Quaternary Perched:	False
Quaternary Water Table:	False
Quaternary Confined:	False
Cretaceous:	False
Plattville:	False
St. peter:	False
Prairie Duchien:	False
Jordan:	False
Ironton/Galesville:	False
Mt Simon Hinckley:	False
Precambrian Undefferentiated:	False

SMITH FOUNDRY REPLACEMENT BUILDING (Continued) **S113191126**

Other/Unknown Aquifier: False
Date Info Last Updated: 2013-12-04 00:00:00
Inst Control Info Updated: 2013-12-04 00:00:00
Inst Control Filed Location: Not reported
SW Classification (Primary): Not reported
SW Classification (Secondary): Not reported
Miscellaneous: Not reported
SW Comments: Not reported

---

199 WNW 1/4-1/2 0.310 mi. 1638 ft.

LITTLE EARTH PHASE V REHABILITATION **MN WIMN** **S110435453**
ADDRESS UNKNOWN **N/A**
MINNEAPOLIS, MN 55404

Relative: Higher

Actual: 847 ft.

WIMN:
Legislative District: 62A
Status: Inactive
Latitude: 44.95702413
Longitude: -93.24603080
Coordinate Collection Method: Digitized - Web Map Google / Yahoo / Microsoft
Activity: Construction Stormwater Permit
MPCA Id: C00027413
Major Watershed: Mississippi River - Twin Cities

Click here to access Minnesota Pollution Control Agency:

AN200 West 1/4-1/2 0.312 mi. 1648 ft.

CARLS AUTO AND RIVERSIDE TRANSMISSION **MN LUST** **S100546020**
2648 CEDAR AVE S **MN Financial Assurance** **N/A**
MINNEAPOLIS, MN 55407

Site 1 of 2 in cluster AN

Relative: Higher

Actual: 853 ft.

LUST:
Leak ID: 13082
MNPCA ID: 225455
Site ID: 40974
Source: CORE
Interest Type: Leak Site
Interest Phone: NO CORE PI PH.
Interest Start Date: 11/04/1999 13:52:22
Interest End Date: 12/01/2006 07:36:45
Release Discovered Date: 10/26/1999
Leak Reported Date: 10/27/1999
Leak Site: Both Leak and Property Transfer Site
File Archive Box: Not reported
File Archive Lot: Not reported
Soil Digout Date: 11/04/1999
Cubic Yards Excavated: 20
Conditional Closure Date: 12/20/1999
Complete Site Closure Date: 12/28/2000 00:00:00
Contaminated Soils Remaining: Unknown
Enforcement Action Begin Date: 11/04/1999
Lust Trust Eligible: No
Offsite Contamination: Unknown

CARLS AUTO AND RIVERSIDE TRANSMISSION (Continued) **S100546020**

Reimbursement Awarded:	No
Std Letter Response Date:	12/08/1999
Surface Water Impact:	Unknown
Utility Project Flag:	No
TMSP Added:	12/04/1999 14:03:53
TMSP Last Update:	05/04/2002 09:44:33
Staff Id Last Update:	TANKS
Release From AST:	No
Release From UST:	Yes
Tank Registration Status Code:	F
VPIC Application Date:	Not reported
VPIC Acres:	Not reported
Addr Id:	51004
Township Name:	Not reported
Active Flag:	Yes
Country Code:	USA
Foreign State:	Not reported
Foreign Zone:	Not reported
State County Code:	MN
Vapor Intrusion Checked Flag:	Not reported
Soil Gas Data Collected Flag:	Not reported
Soil Gas Action Level Flag:	Not reported
Sub Slab Sample Collected Flag:	Not reported
Indoor Air Collected Flag:	Not reported
Vapor Intrusion Action Flag:	Not reported
Vapor Intrusion Comments:	Not reported
Soil Gas Data Comments:	Not reported
Comments:	Not reported

Leak GW Info:

MN PCA ID:	225455
Dw Supply Contam:	Not reported
Free Product Observed:	Not reported
Free Product Thickness:	Not reported
Ground Water Contam:	Not reported
GW Cleanup Goal:	0
Gw Exceeds Cleanup Goal:	Not reported
Cleanup Goal Achieved:	Not reported
Water Supply Exceeds Ral:	Not reported
Well Type Code:	Not reported
Impacted Aquifer Code:	Not reported
TMSP Added:	12/04/1999 14:07:36
TMSP Last Update:	11/04/2003 12:57:09
Staff Id Last Update:	RSUCHAN
Mtbe Present Now:	Not reported
Mtbe Present Historically:	Not reported
Mtbe High Ug Per Liter Char:	Not reported
Mtbe High Ug Per Liter Numb:	Not reported
Mtbe High Level Date:	Not reported
Free Product At Close:	Not reported
Staff Id Ass:	Not reported
PWS Well:	Not reported
Prot Flag:	Not reported
Sens Flag:	Not reported

Leak Product Released:

MN PCA ID:	225455
Prod Released Sequence Id:	13666

CARLS AUTO AND RIVERSIDE TRANSMISSION (Continued) **S100546020**

Leak Product:	Hydraulic Fluid
Tmsp Added:	01/28/2000 11:19:10
Tmsp Last_updt:	05/04/2002 09:44:33
Staff Id Last Updt:	TANKS
Leak ID:	6444
MNPCA ID:	219082
Site ID:	40974
Source:	CORE
Interest Type:	Leak Site
Interest Phone:	NO CORE PI PH.
Interest Start Date:	08/14/1996 00:00:00
Interest End Date:	11/17/2006 07:35:53
Release Discovered Date:	06/22/1993
Leak Reported Date:	06/22/1993
Leak Site:	Leak Site - Tank and Petroleum Contamination
File Archive Box:	08
File Archive Lot:	97/11
Soil Digout Date:	Not reported
Cubic Yards Excavated:	Not reported
Conditional Closure Date:	Not reported
Complete Site Closure Date:	**12/05/1994 00:00:00**
Contaminated Soils Remaining:	Unknown
Enforcement Action Begin Date:	06/25/1993
Lust Trust Eligible:	Yes
Offsite Contamination:	Unknown
Reimbursement Awarded:	No
Std Letter Response Date:	Not reported
Surface Water Impact:	Unknown
Utility Project Flag:	No
TMSP Added:	12/04/1999 14:03:47
TMSP Last Update:	05/04/2002 09:21:39
Staff Id Last Update:	TANKS
Release From AST:	No
Release From UST:	No
Tank Registration Status Code:	F
VPIC Application Date:	Not reported
VPIC Acres:	Not reported
Addr Id:	51004
Township Name:	Not reported
Active Flag:	No
Country Code:	USA
Foreign State:	Not reported
Foreign Zone:	Not reported
State County Code:	MN
Vapor Intrusion Checked Flag:	Not reported
Soil Gas Data Collected Flag:	Not reported
Soil Gas Action Level Flag:	Not reported
Sub Slab Sample Collected Flag:	Not reported
Indoor Air Collected Flag:	Not reported
Vapor Intrusion Action Flag:	Not reported
Vapor Intrusion Comments:	Not reported
Soil Gas Data Comments:	Not reported
Comments:	Not reported

Leak GW Info:

MN PCA ID:	219082
Dw Supply Contam:	Not reported

CARLS AUTO AND RIVERSIDE TRANSMISSION (Continued) **S100546020**

Free Product Observed:	Not reported
Free Product Thickness:	Not reported
Ground Water Contam:	Not reported
GW Cleanup Goal:	0
Gw Exceeds Cleanup Goal:	Not reported
Cleanup Goal Achieved:	Not reported
Water Supply Exceeds Ral:	Not reported
Well Type Code:	Not reported
Impacted Aquifer Code:	Not reported
TMSP Added:	12/04/1999 14:07:31
TMSP Last Update:	11/04/2003 12:57:07
Staff Id Last Update:	RSUCHAN
Mtbe Present Now:	Not reported
Mtbe Present Historically:	Not reported
Mtbe High Ug Per Liter Char:	Not reported
Mtbe High Ug Per Liter Numb:	Not reported
Mtbe High Level Date:	Not reported
Free Product At Close:	Not reported
Staff Id Ass:	Not reported
PWS Well:	Not reported
Prot Flag:	Not reported
Sens Flag:	Not reported

Leak Product Released:

MN PCA ID:	219082
Prod Released Sequence Id:	321530
Leak Product:	Gasoline, Type Unknown
Tmsp Added:	12/04/1999 14:04:33
Tmsp Last_updt:	05/04/2002 09:21:39
Staff Id Last Updt:	TANKS

MN Financial Assurance 1:

PROGRAM ID:	190982
Township Name:	Not reported
Region:	1
Interest Type:	Tank site
ADDR ID:	51004
Interest Telephone:	NO CORE PI PH.
Preferred ID:	1454
Interest Start Date:	07/23/1992
Interest End Date:	08/28/2006
Activity Flag:	N
TMSP Added:	08/28/2006
TMSP Last Update:	11/10/2014 08:17:05
Staff ID Last Update:	RGAGLE
Source:	CORE
Source ID:	40974
Country Code:	USA
FOR State:	Not reported
FOR Zone:	Not reported
FIPS County Code:	053
Comments:	Not reported

PROGRAM ID:	190982
Township Name:	Not reported
Region:	1
Interest Type:	Deleted Tank Site

CARLS AUTO AND RIVERSIDE TRANSMISSION (Continued) **S100546020**

ADDR ID:	272422
Interest Telephone:	6127245014
Preferred ID:	1454
Interest Start Date:	07/23/1992
Interest End Date:	Not reported
Activity Flag:	Not reported
TMSP Added:	07/23/1992
TMSP Last Update:	08/28/2006 10:16:21
Staff ID Last Update:	RSUCHAN
Source:	TALES
Source ID:	0
Country Code:	USA
FOR State:	Not reported
FOR Zone:	None
FIPS County Code:	053
Comments:	Not reported

PROGRAM ID:	219082
Township Name:	Not reported
Region:	1
Interest Type:	Leak Site
ADDR ID:	51004
Interest Telephone:	NO CORE PI PH.
Preferred ID:	6444
Interest Start Date:	08/14/1996
Interest End Date:	11/17/2006
Activity Flag:	N
TMSP Added:	11/17/2006
TMSP Last Update:	11/10/2014 08:17:05
Staff ID Last Update:	RGAGLE
Source:	CORE
Source ID:	40974
Country Code:	USA
FOR State:	Not reported
FOR Zone:	Not reported
FIPS County Code:	053
Comments:	Not reported

PROGRAM ID:	219082
Township Name:	Not reported
Region:	1
Interest Type:	Deleted Leak Site
ADDR ID:	272422
Interest Telephone:	6127245014
Preferred ID:	6444
Interest Start Date:	08/14/1996
Interest End Date:	Not reported
Activity Flag:	Not reported
TMSP Added:	12/04/1999
TMSP Last Update:	11/17/2006 07:35:53
Staff ID Last Update:	RSUCHAN
Source:	TALES
Source ID:	0
Country Code:	USA
FOR State:	Not reported
FOR Zone:	None
FIPS County Code:	053

CARLS AUTO AND RIVERSIDE TRANSMISSION (Continued) **S100546020**

Comments:	Not reported

PROGRAM ID:	225455
Township Name:	Not reported
Region:	1
Interest Type:	Deleted Leak Site
ADDR ID:	272422
Interest Telephone:	6127245014
Preferred ID:	13082
Interest Start Date:	11/04/1999
Interest End Date:	Not reported
Activity Flag:	Not reported
TMSP Added:	12/04/1999
TMSP Last Update:	12/01/2006 07:36:45
Staff ID Last Update:	RSUCHAN
Source:	TALES
Source ID:	0
Country Code:	USA
FOR State:	Not reported
FOR Zone:	None
FIPS County Code:	053
Comments:	Not reported

Latitude Longitude:

Program Id:	219082
Lat/Long ID:	5328
Latitude Degrees:	44
Latitude Minutes:	57
Latitude Seconds:	16.833
Longitude Degrees:	-93
Longitude Minutes:	14
Longitude Seconds:	50.2897
Collection Date:	Not reported
Lat/Long Description:	Site Center
TMSP Added:	08/03/2004 12:34:08
TMSP Last Update:	07/15/2008 16:16:52
Staff ID Last Update:	SCHILD
Coord Source Type:	Not reported
Org Name Source:	Not reported
Coord Coll Meth:	A1
Map Scale Code:	Not reported
Source:	TALES
Site ID:	40974
Spatial ID:	51754007

Program Id:	219082
Lat/Long ID:	63431
Latitude Degrees:	44
Latitude Minutes:	57
Latitude Seconds:	13.84
Longitude Degrees:	-93
Longitude Minutes:	14
Longitude Seconds:	50.4
Collection Date:	01/17/2013 14:23:56
Lat/Long Description:	Not reported
TMSP Added:	02/24/2001 00:00:00
TMSP Last Update:	01/17/2013 14:23:56

CARLS AUTO AND RIVERSIDE TRANSMISSION (Continued) **S100546020**

Staff ID Last Update:	MAPTOOL
Coord Source Type:	2
Org Name Source:	MPCA
Coord Coll Meth:	DM
Map Scale Code:	T
Source:	CORE
Site ID:	40974
Spatial ID:	51754007

Staff Name:

Program Id:	219082
Staff Sequence ID:	3221
Staff Type:	Not reported
Staff Name:	Not reported
TMSP Added:	12/04/1999 14:04:00
TMSP Last Update:	01/20/2012 10:39:35
Staff ID Last Update:	RSUCHAN
Last Name:	Not reported
First Name:	Not reported
Middle Initial:	Not reported
Functional Area Code:	RRS
Staff ID Number:	2733

Program Id:	219082
Staff Sequence ID:	18419
Staff Type:	Not reported
Staff Name:	Not reported
TMSP Added:	12/04/1999 14:04:15
TMSP Last Update:	01/20/2012 10:39:36
Staff ID Last Update:	RSUCHAN
Last Name:	Not reported
First Name:	Not reported
Middle Initial:	Not reported
Functional Area Code:	LPM
Staff ID Number:	3226

Latitude Longitude:

Program Id:	226003
Lat/Long ID:	63431
Latitude Degrees:	44
Latitude Minutes:	57
Latitude Seconds:	13.84
Longitude Degrees:	-93
Longitude Minutes:	14
Longitude Seconds:	50.4
Collection Date:	01/17/2013 14:23:56
Lat/Long Description:	Not reported
TMSP Added:	02/24/2001 00:00:00
TMSP Last Update:	01/17/2013 14:23:56
Staff ID Last Update:	MAPTOOL
Coord Source Type:	2
Org Name Source:	MPCA
Coord Coll Meth:	DM
Map Scale Code:	T
Source:	CORE

CARLS AUTO AND RIVERSIDE TRANSMISSION (Continued) **S100546020**

Site ID:	40974
Spatial ID:	51865845

Latitude Longitude:

Program Id:	190982
Lat/Long ID:	63431
Latitude Degrees:	44
Latitude Minutes:	57
Latitude Seconds:	13.84
Longitude Degrees:	-93
Longitude Minutes:	14
Longitude Seconds:	50.4
Collection Date:	01/17/2013 14:23:56
Lat/Long Description:	Not reported
TMSP Added:	02/24/2001 00:00:00
TMSP Last Update:	01/17/2013 14:23:56
Staff ID Last Update:	MAPTOOL
Coord Source Type:	2
Org Name Source:	MPCA
Coord Coll Meth:	DM
Map Scale Code:	T
Source:	CORE
Site ID:	40974
Spatial ID:	51372426

Tab Site:

Program Id:	190982
Facility Code:	44
Above or Under Code:	2
Indian Reservation:	N
Ust Registration Date:	04/14/1986 00:00:00
Ast Registration Date:	Not reported
TMSP Added:	07/23/1992 19:11:05
TMSP Last Update:	05/23/2003 09:21:00
Staff ID Last Update:	SYS
Max Monthy Gallons:	Not reported
Vapor Recovery Installed:	U
Vapor Notif Required:	U

Latitude Longitude:

Program Id:	225455
Lat/Long ID:	10997
Latitude Degrees:	44
Latitude Minutes:	57
Latitude Seconds:	16.7298
Longitude Degrees:	-93
Longitude Minutes:	14
Longitude Seconds:	50.6234
Collection Date:	Not reported
Lat/Long Description:	Site Center
TMSP Added:	08/03/2004 12:34:14
TMSP Last Update:	07/15/2008 16:17:06
Staff ID Last Update:	SCHILD
Coord Source Type:	Not reported

CARLS AUTO AND RIVERSIDE TRANSMISSION (Continued) **S100546020**

Org Name Source:	Not reported
Coord Coll Meth:	IU
Map Scale Code:	Not reported
Source:	TALES
Site ID:	40974
Spatial ID:	51842570

Program Id:	225455
Lat/Long ID:	63431
Latitude Degrees:	44
Latitude Minutes:	57
Latitude Seconds:	13.84
Longitude Degrees:	-93
Longitude Minutes:	14
Longitude Seconds:	50.4
Collection Date:	01/17/2013 14:23:56
Lat/Long Description:	Not reported
TMSP Added:	02/24/2001 00:00:00
TMSP Last Update:	01/17/2013 14:23:56
Staff ID Last Update:	MAPTOOL
Coord Source Type:	2
Org Name Source:	MPCA
Coord Coll Meth:	DM
Map Scale Code:	T
Source:	CORE
Site ID:	40974
Spatial ID:	51842570

Staff Name:

Program Id:	225455
Staff Sequence ID:	24469
Staff Type:	Not reported
Staff Name:	Not reported
TMSP Added:	12/04/1999 14:04:21
TMSP Last Update:	01/20/2012 10:39:36
Staff ID Last Update:	RSUCHAN
Last Name:	Not reported
First Name:	Not reported
Middle Initial:	Not reported
Functional Area Code:	LPM
Staff ID Number:	3311

Program Id:	225455
Staff Sequence ID:	9166
Staff Type:	Not reported
Staff Name:	Not reported
TMSP Added:	12/04/1999 14:04:05
TMSP Last Update:	01/20/2012 10:39:35
Staff ID Last Update:	RSUCHAN
Last Name:	Not reported
First Name:	Not reported
Middle Initial:	Not reported
Functional Area Code:	RRS
Staff ID Number:	3433

AN201 West 1/4-1/2 0.312 mi. 1648 ft. | **MEYER MOTORS** | **MN WIMN** | **S107962330** | **N/A**

2648 CEDAR AVE S
MINNEAPOLIS, MN 55407

Site 2 of 2 in cluster AN

Relative: Higher

Actual: 853 ft.

WIMN:

Legislative District:	62A
Status:	Active
Latitude:	44.95384705
Longitude:	-93.24733344
Coordinate Collection Method:	Digitized - Map Tool
Activity:	Multiple Activities
MPCA Id:	Multiple Activities
Major Watershed:	Mississippi River - Twin Cities

Click here to access Minnesota Pollution Control Agency:

AO202 WSW 1/4-1/2 0.316 mi. 1671 ft. | **NEW HOPE CENTER** | **MN UST** | **U000273144** | **MN WIMN** | **N/A** | **MN Financial Assurance**

2739 CEDAR AVE S
MINNEAPOLIS, MN 55407

Site 1 of 3 in cluster AO

Relative: Higher

Actual: 860 ft.

UST:

Tank:

MPCA Tank Number:	001
Tank Registration Date:	03/13/1986 00:00:00
Tank Storage Capacity:	1500
Tank Dual Use:	N
Tank Status:	**Removed**
Tank Stored Product:	Fuel Oil
Tank Construction Material:	Other
Tank Cathodic Protection:	None
Piping Cathodic Protection:	None
Piping Material:	Other
Second Contain Tank:	Other
Second Contain Pipe:	Not reported
Tank Dispenser:	Suction
Above/ Under Ground:	Under Ground
AST Base Material:	Not reported
Piping Material Description:	OTHER
Unregulated Tank Registration Date:	Not reported
Heating Product Flag:	Yes
Haz Waste Generator Id:	MND022888143
Product Replaced Date:	Not reported
Sludge Disposal Facility:	DETERMAN
Comments:	Not reported
Date Added:	10/10/1999 10:57:02
Date Last Updated:	01/07/2013 10:37:56
Staff Id Who Did The Last Update:	RSUCHAN
In Compliance:	Yes
Serial Number:	Not reported

Tank Action:

MPCA Tank Number:	001
Above Or Underground:	Under Ground
Tank Action ID:	265590
Contractor Number:	81
Supervisor Number:	2897

NEW HOPE CENTER (Continued) **U000273144**

Tank Action:	Remove Tank
Action Date:	07/24/1997 00:00:00
Action Date Unknown:	Not reported
Corrosion Expert Name:	Not reported
Lab Flag:	N
Date Added:	05/05/2000 08:30:12
Date Last Updated:	05/04/2002 07:49:07
Staff Id Who Did The Last Update:	TANKS

MPCA Tank Number:	001
Above Or Underground:	Under Ground
Tank Action ID:	314812
Contractor Number:	Not reported
Supervisor Number:	Not reported
Tank Action:	Install Tank
Action Date:	01/01/1986 00:00:00
Action Date Unknown:	Not reported
Corrosion Expert Name:	Not reported
Lab Flag:	Not reported
Date Added:	05/05/2000 08:30:12
Date Last Updated:	05/04/2002 07:49:07
Staff Id Who Did The Last Update:	TANKS

Tank Compartment:

MPCA Tank Number:	001
Above Or Underground:	Under Ground
Compartment Number:	1
Tank Stored Product Code:	13
Tank Stored Product Desc:	FUEL OIL
Compartment Cap:	1500
Heating:	Unknown
Other Desc:	Not reported
Date Added:	10/10/1999 10:58:30
Date Last Updated:	05/04/2002 07:49:07
Staff Id Who Did The Last Update:	TANKS

Install Remove:

MPCA Tank Number:	001
Number of Dispensers:	Not reported
Tank Construction Material Code:	5
Piping Material:	9
Piping Material Desc:	OTHER
Total Tank Capacity Quantity:	1500
Staff Id Who Did The Last Update:	TANKS
INSREM Product:	Fuel Oil
INSREM Product Description:	FUEL OIL
INSREM Action ID:	369573
INSREM Action:	Remove Tank And Pipe
Action Completed Date:	Not reported
Date Added:	10/10/1999 11:02:40
Date Last Updated:	05/04/2002 07:49:07

Tabsite:

Program Interest Id:	192205
Above Or Underground:	Under Ground
Facility Code:	17

NEW HOPE CENTER (Continued) **U000273144**

Indian Reservation:	No
UST Registration Date:	03/13/1986 00:00:00
AST Registration Date:	Not reported
Date Added:	07/23/1992 19:11:05
Date Last Updated:	05/23/2003 09:21:00
Staff Id Who Did The Last Update:	SYS
Max Monthly Gallons:	Not reported
Vapor Recovery Installed:	Unknown
Vapor Notify Required:	Unknown

Lat Long:

Program Id:	192205
Latlong ID:	168693
Latitude Degrees:	44
Latitude Minutes:	57
Latitude Seconds:	8.98
Longitude Degrees:	-93
Longitude Minutes:	14
Longitude Seconds:	48.26
Collection Date:	01/17/2013 14:29:02
LatLong Description:	Not reported
TMSP Added:	03/29/2010 18:55:10
Date Last Updated:	01/17/2013 14:29:02
Staff Id Last Updated:	MAPTOOL
Coord Source Type:	Not reported
Org Name Source:	Not reported

WIMN:

Legislative District:	62A
Status:	Active
Latitude:	44.95304648
Longitude:	-93.24727900
Coordinate Collection Method:	Address Matching House Number
Activity:	Hazardous Waste, Small to Minimal QG
MPCA Id:	MNS000203109
Major Watershed:	Mississippi River - Twin Cities

Click here to access Minnesota Pollution Control Agency:

Legislative District:	62A
Status:	Inactive
Latitude:	44.95249700
Longitude:	-93.24674072
Coordinate Collection Method:	Digitized - Map Tool
Activity:	Tank Site
MPCA Id:	2716
Major Watershed:	Mississippi River - Twin Cities

Click here to access Minnesota Pollution Control Agency:

MN Financial Assurance 1:

PROGRAM ID:	192205
Township Name:	Fort Snelling
Region:	1
Interest Type:	Tank site
ADDR ID:	174582

NEW HOPE CENTER (Continued) **U000273144**

Interest Telephone:	NO CORE PI PH.
Preferred ID:	2716
Interest Start Date:	07/23/1992
Interest End Date:	08/28/2006
Activity Flag:	N
TMSP Added:	08/28/2006
TMSP Last Update:	11/10/2014 08:17:05
Staff ID Last Update:	RGAGLE
Source:	CORE
Source ID:	215737
Country Code:	USA
FOR State:	Not reported
FOR Zone:	Not reported
FIPS County Code:	053
Comments:	Not reported

PROGRAM ID:	192205
Township Name:	Not reported
Region:	1
Interest Type:	Deleted Tank Site
ADDR ID:	174582
Interest Telephone:	6127245491
Preferred ID:	2716
Interest Start Date:	07/23/1992
Interest End Date:	Not reported
Activity Flag:	Not reported
TMSP Added:	07/23/1992
TMSP Last Update:	08/28/2006 13:01:43
Staff ID Last Update:	RSUCHAN
Source:	TALES
Source ID:	0
Country Code:	USA
FOR State:	Not reported
FOR Zone:	Not reported
FIPS County Code:	053
Comments:	Not reported

Latitude Longitude:

Program Id:	192205
Lat/Long ID:	168693
Latitude Degrees:	44
Latitude Minutes:	57
Latitude Seconds:	8.98
Longitude Degrees:	-93
Longitude Minutes:	14
Longitude Seconds:	48.26
Collection Date:	01/17/2013 14:29:02
Lat/Long Description:	Not reported
TMSP Added:	03/29/2010 18:55:10
TMSP Last Update:	01/17/2013 14:29:02
Staff ID Last Update:	MAPTOOL
Coord Source Type:	Not reported
Org Name Source:	Not reported
Coord Coll Meth:	DM
Map Scale Code:	Not reported
Source:	CORE
Site ID:	215737

NEW HOPE CENTER (Continued) **U000273144**

Spatial ID: 51373976

Tab Site:

Program Id:	192205
Facility Code:	17
Above or Under Code:	2
Indian Reservation:	N
Ust Registration Date:	03/13/1986 00:00:00
Ast Registration Date:	Not reported
TMSP Added:	07/23/1992 19:11:05
TMSP Last Update:	05/23/2003 09:21:00
Staff ID Last Update:	SYS
Max Monthy Gallons:	Not reported
Vapor Recovery Installed:	U
Vapor Notif Required:	U

AP203 **BEAUPRE AERIAL EQUIPMENT** **MN WIMN** **S110181499**
NNW **2400 MINNEHAHA AVE** **N/A**
1/4-1/2 **MINNEAPOLIS, MN 55404**
0.317 mi.
1672 ft. **Site 1 of 2 in cluster AP**

Relative:
Lower

Actual:
839 ft.

WIMN:

Legislative District:	63A
Status:	Inactive
Latitude:	44.95875490
Longitude:	-93.24212088
Coordinate Collection Method:	Digitized - Map Tool
Activity:	Hazardous Waste, Small to Minimal QG
MPCA Id:	MND985688142
Major Watershed:	Mississippi River - Twin Cities

Click here to access Minnesota Pollution Control Agency:

AL204 **HI-LAKE TRIANGLE APARTMENTS** **MN WIMN** **S113905083**
South **ADDRESS UNKNOWN** **N/A**
1/4-1/2 **MINNEAPOLIS, MN 55407**
0.318 mi.
1678 ft. **Site 2 of 3 in cluster AL**

Relative:
Higher

Actual:
847 ft.

WIMN:

Legislative District:	63A
Status:	Active
Latitude:	44.94870000
Longitude:	-93.2393
Coordinate Collection Method:	GPS - Survey Quality
Activity:	Construction Stormwater Permit
MPCA Id:	C00037018
Major Watershed:	Mississippi River - Twin Cities

Click here to access Minnesota Pollution Control Agency:

AL205
South
1/4-1/2
0.323 mi.
1706 ft.

HI-LAKE TRIANGLE
ADDRESS UNKNOWN
MINNEAPOLIS, MN 55407

MN WIMN

S113905084
N/A

Site 3 of 3 in cluster AL

Relative:
Higher

Actual:
847 ft.

WIMN:

Legislative District:	63A
Status:	Active
Latitude:	44.94861999
Longitude:	-93.23933999
Coordinate Collection Method:	Digitized - Permit Application Map
Activity:	Construction Stormwater Permit
MPCA Id:	C00036908
Major Watershed:	Mississippi River - Twin Cities

Click here to access Minnesota Pollution Control Agency:

206
SE
1/4-1/2
0.325 mi.
1716 ft.

PROEX PHOTO & PORTRAIT 1531
2917 26TH AVE S
MINNEAPOLIS, MN 55406

RCRA-CESQG
FINDS
MN WIMN

1000225803
MND982601437

Relative:
Lower

Actual:
839 ft.

RCRA-CESQG:

Date form received by agency:	02/20/2002
Facility name:	PROEX PHOTO & PORTRAIT 1531
Facility address:	2917 26TH AVE S MINNEAPOLIS, MN 55406
EPA ID:	MND982601437
Mailing address:	6711 RITZ WAY BELTSVILLE, MD 207051384
Contact:	MARK KRUG
Contact address:	6711 RITZ WAY BELTSVILLE, MD 207051384
Contact country:	US
Contact telephone:	(301) 419-0000
Contact email:	Not reported
EPA Region:	05
Classification:	Conditionally Exempt Small Quantity Generator
Description:	Handler: generates 100 kg or less of hazardous waste per calendar month, and accumulates 1000 kg or less of hazardous waste at any time; or generates 1 kg or less of acutely hazardous waste per calendar month, and accumulates at any time: 1 kg or less of acutely hazardous waste; or 100 kg or less of any residue or contaminated soil, waste or other debris resulting from the cleanup of a spill, into or on any land or water, of acutely hazardous waste; or generates 100 kg or less of any residue or contaminated soil, waste or other debris resulting from the cleanup of a spill, into or on any land or water, of acutely hazardous waste during any calendar month, and accumulates at any time: 1 kg or less of acutely hazardous waste; or 100 kg or less of any residue or contaminated soil, waste or other debris resulting from the cleanup of a spill, into or on any land or water, of acutely hazardous waste

Owner/Operator Summary:

Owner/operator name:	RITZ CAMERA CENTERS INC
Owner/operator address:	6711 RITZ WAY BELTSVILLE, MD 20705

PROEX PHOTO & PORTRAIT 1531 (Continued) **1000225803**

Owner/operator country: US
Owner/operator telephone: (301) 419-0000
Legal status: Private
Owner/Operator Type: Owner
Owner/Op start date: 07/26/1999
Owner/Op end date: Not reported

Handler Activities Summary:
U.S. importer of hazardous waste: No
Mixed waste (haz. and radioactive): No
Recycler of hazardous waste: No
Transporter of hazardous waste: No
Treater, storer or disposer of HW: No
Underground injection activity: No
On-site burner exemption: No
Furnace exemption: No
Used oil fuel burner: No
Used oil processor: No
User oil refiner: No
Used oil fuel marketer to burner: No
Used oil Specification marketer: No
Used oil transfer facility: No
Used oil transporter: No

Historical Generators:
Date form received by agency: 02/20/2002
Site name: PROEX PHOTO & PORTRAIT 1531
Classification: Conditionally Exempt Small Quantity Generator

. Waste code: D000
. Waste name: Not Defined

. Waste code: D009
. Waste name: MERCURY

. Waste code: D011
. Waste name: SILVER

Date form received by agency: 12/17/2001
Site name: PROEX PHOTO & PORTRAIT #1531
Classification: Not a generator, verified

Violation Status: No violations found

FINDS:

Registry ID: 110003820535

Environmental Interest/Information System
RCRAInfo is a national information system that supports the Resource Conservation and Recovery Act (RCRA) program through the tracking of events and activities related to facilities that generate, transport, and treat, store, or dispose of hazardous waste. RCRAInfo allows RCRA program staff to track the notification, permit, compliance, and corrective action activities required under RCRA.

MN-DELTA (Minnesota - Permitting, Compliance, And Enforcement

PROEX PHOTO & PORTRAIT 1531 (Continued) **1000225803**

Information Management System) facilitates the issuance of permits and manages compliance.

WIMN:

Legislative District:	63A
Status:	Active
Latitude:	44.94996431
Longitude:	-93.23462145
Coordinate Collection Method:	Address Matching House Number
Activity:	Hazardous Waste, Small to Minimal QG
MPCA Id:	MND982601437
Major Watershed:	Mississippi River - Twin Cities

Click here to access Minnesota Pollution Control Agency:

AQ207 **US FEDERAL CREDIT UNION** **MN WIMN** **S110443504**
ENE **2535 27TH AVE S** **N/A**
1/4-1/2 **MINNEAPOLIS, MN 55406**
0.325 mi.
1718 ft. **Site 1 of 4 in cluster AQ**

Relative:
Lower

Actual:
837 ft.

WIMN:

Legislative District:	63A
Status:	Active
Latitude:	44.95674363
Longitude:	-93.23296847
Coordinate Collection Method:	Address Matching House Number
Activity:	Hazardous Waste, Small to Minimal QG
MPCA Id:	MNS000125260
Major Watershed:	Mississippi River - Twin Cities

Click here to access Minnesota Pollution Control Agency:

AO208 **FORMER GAS STATION** **MN LUST** **S106131205**
WSW **2750 CEDAR AVE S** **MN BROWNFIELDS** **N/A**
1/4-1/2 **MINNEAPOLIS, MN 55407** **MN WIMN**
0.326 mi. **MN Financial Assurance**
1723 ft. **Site 2 of 3 in cluster AO**

Relative:
Higher

Actual:
860 ft.

LUST:

Leak ID:	15569
MNPCA ID:	276233
Site ID:	55247365
Source:	CORE
Interest Type:	Leak Site
Interest Phone:	NO CORE PI PH.
Interest Start Date:	11/25/2003 00:00:00
Interest End Date:	12/22/2008 17:04:11
Release Discovered Date:	11/24/2003
Leak Reported Date:	11/25/2003
Leak Site:	Both Leak and Property Transfer Site
File Archive Box:	Not reported
File Archive Lot:	Not reported
Soil Digout Date:	Not reported
Cubic Yards Excavated:	Not reported

FORMER GAS STATION (Continued) **S106131205**

Conditional Closure Date:	Not reported
Complete Site Closure Date:	**09/21/2004 00:00:00**
Contaminated Soils Remaining:	Unknown
Enforcement Action Begin Date:	Not reported
Lust Trust Eligible:	No
Offsite Contamination:	Unknown
Reimbursement Awarded:	No
Std Letter Response Date:	Not reported
Surface Water Impact:	Unknown
Utility Project Flag:	No
TMSP Added:	11/25/2003 11:39:37
TMSP Last Update:	10/04/2006 15:24:37
Staff Id Last Update:	ASANDBE
Release From AST:	No
Release From UST:	Yes
Tank Registration Status Code:	FS
VPIC Application Date:	12/12/2003
VPIC Acres:	.22
Addr Id:	392087
Township Name:	Fort Snelling
Active Flag:	Yes
Country Code:	USA
Foreign State:	Not reported
Foreign Zone:	None
State County Code:	MN
Vapor Intrusion Checked Flag:	Not reported
Soil Gas Data Collected Flag:	Not reported
Soil Gas Action Level Flag:	Not reported
Sub Slab Sample Collected Flag:	Not reported
Indoor Air Collected Flag:	Not reported
Vapor Intrusion Action Flag:	Not reported
Vapor Intrusion Comments:	Not reported
Soil Gas Data Comments:	Not reported
Comments:	Confidential file exists

Leak GW Info:

MN PCA ID:	276233
Dw Supply Contam:	Not reported
Free Product Observed:	Not reported
Free Product Thickness:	Not reported
Ground Water Contam:	No
GW Cleanup Goal:	Not reported
Gw Exceeds Cleanup Goal:	Not reported
Cleanup Goal Achieved:	Not reported
Water Supply Exceeds Ral:	Not reported
Well Type Code:	Not reported
Impacted Aquifer Code:	Not reported
TMSP Added:	10/21/2004 10:49:22
TMSP Last Update:	10/21/2004 10:49:22
Staff Id Last Update:	MKOPLIT
Mtbe Present Now:	Not reported
Mtbe Present Historically:	Not reported
Mtbe High Ug Per Liter Char:	Not reported
Mtbe High Ug Per Liter Numb:	Not reported
Mtbe High Level Date:	Not reported
Free Product At Close:	Not reported
Staff Id Ass:	Not reported
PWS Well:	Not reported

FORMER GAS STATION (Continued) **S106131205**

Prot Flag: Not reported
Sens Flag: Not reported

Leak Product Released:
MN PCA ID: 276233
Prod Released Sequence Id: 47116
Leak Product: Gasoline, Type Unknown
Tmsp Added: 10/21/2004 10:49:22
Tmsp Last_updt: 10/21/2004 10:49:22
Staff Id Last Updt: MKOPLIT
MN PCA ID: 276233
Prod Released Sequence Id: 47117
Leak Product: Diesel
Tmsp Added: 10/21/2004 10:49:22
Tmsp Last_updt: 10/21/2004 10:49:22
Staff Id Last Updt: MKOPLIT

BROWNFIELD:
Leak Num: 15569
Owner Name: #Deleted
Leak Source: Tank
Response Action Date: 12/18/2003
Site Acreage: 0.22

WIMN:
Legislative District: 62A
Status: Inactive
Latitude: 44.95212923
Longitude: -93.24744167
Coordinate Collection Method: Digitized - Map Tool
Activity: Leak Site
MPCA Id: 15569
Major Watershed: Mississippi River - Twin Cities

Click here to access Minnesota Pollution Control Agency:

MN Financial Assurance 1:
PROGRAM ID: 276233
Township Name: Fort Snelling
Region: 1
Interest Type: Leak Site
ADDR ID: 392087
Interest Telephone: NO CORE PI PH.
Preferred ID: 15569
Interest Start Date: 11/25/2003
Interest End Date: 12/22/2008
Activity Flag: N
TMSP Added: 12/22/2008
TMSP Last Update: 11/10/2014 08:17:06
Staff ID Last Update: RGAGLE
Source: CORE
Source ID: 55247365
Country Code: USA
FOR State: Not reported
FOR Zone: None
FIPS County Code: 053

FORMER GAS STATION (Continued) **S106131205**

Comments:	Confidential file exists
PROGRAM ID:	276233
Township Name:	Not reported
Region:	1
Interest Type:	Deleted Leak Site
ADDR ID:	392087
Interest Telephone:	Not reported
Preferred ID:	15569
Interest Start Date:	11/25/2003
Interest End Date:	Not reported
Activity Flag:	Not reported
TMSP Added:	11/25/2003
TMSP Last Update:	12/22/2008 17:04:11
Staff ID Last Update:	CMCLAIN
Source:	TALES
Source ID:	0
Country Code:	USA
FOR State:	Not reported
FOR Zone:	None
FIPS County Code:	053
Comments:	Confidential file exists

Latitude Longitude:

Program Id:	276233
Lat/Long ID:	0
Latitude Degrees:	Not reported
Latitude Minutes:	Not reported
Latitude Seconds:	Not reported
Longitude Degrees:	Not reported
Longitude Minutes:	Not reported
Longitude Seconds:	Not reported
Collection Date:	Not reported
Lat/Long Description:	Not reported
TMSP Added:	08/11/2010 16:12:33
TMSP Last Update:	08/11/2010 16:12:33
Staff ID Last Update:	KJULIEN
Coord Source Type:	Not reported
Org Name Source:	Not reported
Coord Coll Meth:	Not reported
Map Scale Code:	Not reported
Source:	TALES
Site ID:	55247365
Spatial ID:	55247367
Program Id:	276233
Lat/Long ID:	143290
Latitude Degrees:	44
Latitude Minutes:	57
Latitude Seconds:	7.66
Longitude Degrees:	-93
Longitude Minutes:	14
Longitude Seconds:	50.79
Collection Date:	01/17/2013 14:30:46
Lat/Long Description:	Not reported
TMSP Added:	12/22/2008 17:04:11
TMSP Last Update:	01/17/2013 14:30:46

FORMER GAS STATION (Continued) **S106131205**

Staff ID Last Update:	MAPTOOL
Coord Source Type:	Not reported
Org Name Source:	Jennie Crea
Coord Coll Meth:	DM
Map Scale Code:	Not reported
Source:	CORE
Site ID:	55247365
Spatial ID:	55247367

Staff Name:

Program Id:	276233
Staff Sequence ID:	41412
Staff Type:	Not reported
Staff Name:	Not reported
TMSP Added:	11/25/2003 11:39:37
TMSP Last Update:	01/20/2012 10:39:38
Staff ID Last Update:	RSUCHAN
Last Name:	Not reported
First Name:	Not reported
Middle Initial:	Not reported
Functional Area Code:	LPM
Staff ID Number:	3311

Program Id:	276233
Staff Sequence ID:	41712
Staff Type:	Not reported
Staff Name:	Not reported
TMSP Added:	12/12/2003 11:34:44
TMSP Last Update:	01/20/2012 10:39:38
Staff ID Last Update:	RSUCHAN
Last Name:	Not reported
First Name:	Not reported
Middle Initial:	Not reported
Functional Area Code:	HYD
Staff ID Number:	3369

AQ209 **SCHOOL OF COMMUNICATION ARTS** **RCRA NonGen / NLR** **1004729302**
ENE **2526 27TH AVE S STE 300** **MN WIMN** **MND134219807**
1/4-1/2 **MINNEAPOLIS, MN 55406**
0.328 mi.
1733 ft. **Site 2 of 4 in cluster AQ**

Relative:
Lower

Actual:
837 ft.

RCRA NonGen / NLR:

Date form received by agency:	11/28/1989
Facility name:	SCHOOL OF COMMUNICATION ARTS
Facility address:	2526 27TH AVE S STE 300
	MINNEAPOLIS, MN 55406
EPA ID:	MND134219807
Contact:	Not reported
Contact address:	Not reported
	Not reported
Contact country:	US
Contact telephone:	Not reported
Contact email:	Not reported
EPA Region:	05
Classification:	Non-Generator

SCHOOL OF COMMUNICATION ARTS (Continued) **1004729302**

Description: Handler: Non-Generators do not presently generate hazardous waste

Owner/Operator Summary:
Owner/operator name: MINNESOTA TRANSITIONS CHARTER SCHOOL
Owner/operator address: 2526 27TH AVE S STE 300
MINNEAPOLIS, MN 55406
Owner/operator country: US
Owner/operator telephone: NONE
Legal status: Other
Owner/Operator Type: Owner
Owner/Op start date: 07/26/1999
Owner/Op end date: 07/27/1999

Owner/operator name: NAME NOT REPORTED
Owner/operator address: ADDRESS NOT REPORTED
CITY NOT REPORTED, AK 99998
Owner/operator country: Not reported
Owner/operator telephone: (312) 555-1212
Legal status: Private
Owner/Operator Type: Operator
Owner/Op start date: Not reported
Owner/Op end date: Not reported

Handler Activities Summary:
U.S. importer of hazardous waste: No
Mixed waste (haz. and radioactive): No
Recycler of hazardous waste: No
Transporter of hazardous waste: No
Treater, storer or disposer of HW: No
Underground injection activity: No
On-site burner exemption: No
Furnace exemption: No
Used oil fuel burner: No
Used oil processor: No
User oil refiner: No
Used oil fuel marketer to burner: No
Used oil Specification marketer: No
Used oil transfer facility: No
Used oil transporter: No

. Waste code: D011
. Waste name: SILVER

Violation Status: No violations found

WIMN:
Legislative District: 63A
Status: Inactive
Latitude: 44.95688418
Longitude: -93.23312049
Coordinate Collection Method: Address Matching House Number
Activity: Hazardous Waste, Small to Minimal QG
MPCA Id: MND134219807
Major Watershed: Mississippi River - Twin Cities

Click here to access Minnesota Pollution Control Agency:

AR210 **MINNESOTA BLUE PRINT** **MN SPILLS** **S104822591**
NNW **2001 E 24TH ST** **MN Financial Assurance** **N/A**
1/4-1/2 **MINNEAPOLIS, MN 55401** **MN WIMN**
0.329 mi.
1738 ft. **Site 1 of 4 in cluster AR**

Relative:
Lower

Actual:
840 ft.

SPILLS:

Spill Detail:

Program Id:	182076
Spill Date:	10/15/1996
Site ID:	0
Public Safety Spill ID:	Not reported
Interest Type:	Spill site
Interest Phone:	Not reported
Preferred Id:	24567
Interest Start Date:	10/18/1996 14:25:15
Interest End Date:	Not reported
Active:	Not reported
Tmsp Added:	10/18/1996 14:25:15
Tmsp Last Updt:	04/11/2007 08:22:57
Staff Id Last Updt:	RSUCHAN
Foreign Zone:	None
Spill Closure Desc:	**Refer To Local/County Gov.**
Sp Rep Code:	Refer To Leaks
Report Taken By:	3234
MPCA Project Manager:	3234
MPCA Involvement:	Not reported
Spill Site Closure Date:	10/15/1996
Spill Rep Desc:	Not reported
Spill Reported Date:	10/15/1996
Init Cause Code:	Disposal/Abandonment
Init Cause Desc:	DISPOSAL/ABANDONMENT
Initial Source Code:	8
Priority:	Low Priority
Rep Phone:	Not reported
Rep Name:	Not reported
Rpt Taken By Duty Officer:	Not reported
Duty Officer Report No:	Not reported
Comments:	SMELL OF AMMONIA AT RP FACILITY, PERSON AT FRONT DESK SAID THEY ARE PUMPING IT DOWN SEWER. PALLET A MESS

Action:

Spill Action Code:	2
Spill Action Person:	Not reported
Spill Action Date:	Not reported
Tmsp Added:	10/18/1996 14:25:15
Tmsp Last Updt:	05/04/2002 07:16:12
Staff Id Last Updt:	TANKS

Affected Description:

Spill Inc. Affect Code:	Air
Spill Inc. Affect Code:	Sewer

Product:

Program ID:	182076
Spill Product:	Chemical, Other (See Remarks)
Spill Qty Units:	0 Unknown
Spill Incident Accuracy:	Unknown

MINNESOTA BLUE PRINT (Continued) **S104822591**

Spill Detail:

Program Id:	226453
Spill Date:	02/24/2000
Site ID:	0
Public Safety Spill ID:	Not reported
Interest Type:	Spill site
Interest Phone:	Not reported
Preferred Id:	51444
Interest Start Date:	02/25/2000 00:00:00
Interest End Date:	Not reported
Active:	Not reported
Tmsp Added:	02/25/2000 16:34:46
Tmsp Last Updt:	04/11/2007 08:23:04
Staff Id Last Updt:	RSUCHAN
Foreign Zone:	None
Spill Closure Desc:	**Not reported**
Sp Rep Code:	Refer To VIC
Report Taken By:	3364
MPCA Project Manager:	3364
MPCA Involvement:	Not reported
Spill Site Closure Date:	06/30/2000
Spill Rep Desc:	Fire Department
Spill Reported Date:	02/24/2000
Init Cause Code:	Tank Leak
Init Cause Desc:	Tank Leak
Initial Source Code:	1
Priority:	Not reported
Rep Phone:	Not reported
Rep Name:	Not reported
Rpt Taken By Duty Officer:	Not reported
Duty Officer Report No:	Not reported
Comments:	10-gal ammonia tank inside buidling is leaking and evaporating. Lost 100 lbs from broken valve on 150 lb container. Crew still ventilating for another 20 minutes.

Affected Description:

Spill Inc. Affect Code:	Business
Spill Inc. Affect Code:	Air

Product:

Program ID:	226453
Spill Product:	Agri Pesticide Or Fertilizer
Spill Qty Units:	100 Pounds
Spill Incident Accuracy:	Known

MN Financial Assurance 1:

PROGRAM ID:	182076
Township Name:	Not reported
Region:	1
Interest Type:	Spill site
ADDR ID:	250081
Interest Telephone:	Not reported
Preferred ID:	24567
Interest Start Date:	10/18/1996
Interest End Date:	Not reported
Activity Flag:	Not reported

MINNESOTA BLUE PRINT (Continued) **S104822591**

TMSP Added:	10/18/1996
TMSP Last Update:	05/04/2002 07:16:12
Staff ID Last Update:	TANKS
Source:	TALES
Source ID:	0
Country Code:	USA
FOR State:	Not reported
FOR Zone:	None
FIPS County Code:	053
Comments:	SMELL OF AMMONIA AT RP FACILITY, PERSON AT FRONT DESK SAID THEY\\n\\nARE PUMPING IT DOWN SEWER. PALLET A MESS

PROGRAM ID:	226453
Township Name:	Not reported
Region:	1
Interest Type:	Spill site
ADDR ID:	250081
Interest Telephone:	Not reported
Preferred ID:	51444
Interest Start Date:	02/25/2000
Interest End Date:	Not reported
Activity Flag:	Not reported
TMSP Added:	02/25/2000
TMSP Last Update:	05/04/2002 09:47:50
Staff ID Last Update:	TANKS
Source:	TALES
Source ID:	0
Country Code:	USA
FOR State:	Not reported
FOR Zone:	None
FIPS County Code:	053
Comments:	10-gal ammonia tank inside buidling is leaking and evaporating. Lost 100 lbs from broken valve on 150 lb container. Crew still ventilating for another 20 minutes.

WIMN:

Legislative District:	63A
Status:	Inactive
Latitude:	44.95818110
Longitude:	-93.24262086
Coordinate Collection Method:	Digitized - Map Tool
Activity:	Hazardous Waste, Small to Minimal QG
MPCA Id:	MND985766179
Major Watershed:	Mississippi River - Twin Cities

Click here to access Minnesota Pollution Control Agency:

AR211 **SOUTHSIDE DISTRIBUTORS INC** **MN UST** **U000273044**
NNW **1929 E 24TH ST** **MN WIMN** **N/A**
1/4-1/2 **MINNEAPOLIS, MN 55404** **MN Financial Assurance**
0.329 mi.
1738 ft. **Site 2 of 4 in cluster AR**

Relative:
Lower

Actual:
840 ft.

UST:

Tank:

MPCA Tank Number:	001
Tank Registration Date:	04/28/1986 00:00:00
Tank Storage Capacity:	2000
Tank Dual Use:	N
Tank Status:	**Removed**
Tank Stored Product:	Diesel
Tank Construction Material:	Bare/Paint/Asph Coat Steel
Tank Cathodic Protection:	None
Piping Cathodic Protection:	None
Piping Material:	Galvanized steel
Second Contain Tank:	Galvanized steel
Second Contain Pipe:	Not reported
Tank Dispenser:	Suction
Above/ Under Ground:	Under Ground
AST Base Material:	Not reported
Piping Material Description:	Not reported
Unregulated Tank Registration Date:	Not reported
Heating Product Flag:	Unknown
Haz Waste Generator Id:	Not reported
Product Replaced Date:	Not reported
Sludge Disposal Facility:	Not reported
Comments:	Not reported
Date Added:	10/10/1999 10:57:16
Date Last Updated:	01/07/2013 10:37:40
Staff Id Who Did The Last Update:	RSUCHAN
In Compliance:	No
Serial Number:	Not reported

Tank Action:

MPCA Tank Number:	001
Above Or Underground:	Under Ground
Tank Action ID:	270849
Contractor Number:	Not reported
Supervisor Number:	Not reported
Tank Action:	Remove Tank
Action Date:	05/01/1990 00:00:00
Action Date Unknown:	Not reported
Corrosion Expert Name:	Not reported
Lab Flag:	N
Date Added:	05/05/2000 08:31:04
Date Last Updated:	05/04/2002 07:48:29
Staff Id Who Did The Last Update:	TANKS

MPCA Tank Number:	001
Above Or Underground:	Under Ground
Tank Action ID:	323322
Contractor Number:	Not reported
Supervisor Number:	Not reported
Tank Action:	Install Tank
Action Date:	04/15/1968 00:00:00
Action Date Unknown:	Not reported

SOUTHSIDE DISTRIBUTORS INC (Continued) **U000273044**

Corrosion Expert Name:	Not reported
Lab Flag:	Not reported
Date Added:	05/05/2000 08:31:04
Date Last Updated:	05/04/2002 07:48:29
Staff Id Who Did The Last Update:	TANKS

Tank Compartment:

MPCA Tank Number:	001
Above Or Underground:	Under Ground
Compartment Number:	1
Tank Stored Product Code:	10
Tank Stored Product Desc:	DIESEL
Compartment Cap:	2000
Heating:	Unknown
Other Desc:	Not reported
Date Added:	10/10/1999 10:58:41
Date Last Updated:	05/04/2002 07:48:29
Staff Id Who Did The Last Update:	TANKS

Tank:

MPCA Tank Number:	002
Tank Registration Date:	04/28/1986 00:00:00
Tank Storage Capacity:	10000
Tank Dual Use:	N
Tank Status:	**Removed**
Tank Stored Product:	Gasoline
Tank Construction Material:	Bare/Paint/Asph Coat Steel
Tank Cathodic Protection:	None
Piping Cathodic Protection:	None
Piping Material:	Galvanized steel
Second Contain Tank:	Galvanized steel
Second Contain Pipe:	Not reported
Tank Dispenser:	Suction
Above/ Under Ground:	Under Ground
AST Base Material:	Not reported
Piping Material Description:	Not reported
Unregulated Tank Registration Date:	Not reported
Heating Product Flag:	Unknown
Haz Waste Generator Id:	Not reported
Product Replaced Date:	Not reported
Sludge Disposal Facility:	Not reported
Comments:	Not reported
Date Added:	10/10/1999 10:56:31
Date Last Updated:	01/07/2013 10:37:40
Staff Id Who Did The Last Update:	RSUCHAN
In Compliance:	No
Serial Number:	Not reported

Tank Action:

MPCA Tank Number:	002
Above Or Underground:	Under Ground
Tank Action ID:	283922
Contractor Number:	Not reported
Supervisor Number:	Not reported
Tank Action:	Install Tank
Action Date:	05/20/1971 00:00:00

SOUTHSIDE DISTRIBUTORS INC (Continued) **U000273044**

Action Date Unknown:	Not reported
Corrosion Expert Name:	Not reported
Lab Flag:	Not reported
Date Added:	05/05/2000 08:31:04
Date Last Updated:	05/04/2002 07:48:29
Staff Id Who Did The Last Update:	TANKS

MPCA Tank Number:	002
Above Or Underground:	Under Ground
Tank Action ID:	247529
Contractor Number:	Not reported
Supervisor Number:	Not reported
Tank Action:	Remove Tank
Action Date:	05/01/1990 00:00:00
Action Date Unknown:	Not reported
Corrosion Expert Name:	Not reported
Lab Flag:	N
Date Added:	05/05/2000 08:31:04
Date Last Updated:	05/04/2002 07:48:29
Staff Id Who Did The Last Update:	TANKS

Tank Compartment:

MPCA Tank Number:	002
Above Or Underground:	Under Ground
Compartment Number:	1
Tank Stored Product Code:	14
Tank Stored Product Desc:	GASOLINE
Compartment Cap:	10000
Heating:	Unknown
Other Desc:	Not reported
Date Added:	10/10/1999 10:58:00
Date Last Updated:	05/04/2002 07:48:29
Staff Id Who Did The Last Update:	TANKS

Tabsite:

Program Interest Id:	192021
Above Or Underground:	Under Ground
Facility Code:	19
Indian Reservation:	No
UST Registration Date:	04/28/1986 00:00:00
AST Registration Date:	Not reported
Date Added:	07/23/1992 19:11:05
Date Last Updated:	05/23/2003 09:21:00
Staff Id Who Did The Last Update:	SYS
Max Monthly Gallons:	Not reported
Vapor Recovery Installed:	Unknown
Vapor Notify Required:	Unknown

Lat Long:

Program Id:	192021
Latlong ID:	171094
Latitude Degrees:	44
Latitude Minutes:	57
Latitude Seconds:	31.45
Longitude Degrees:	-93

SOUTHSIDE DISTRIBUTORS INC (Continued) **U000273044**

Longitude Minutes:	14
Longitude Seconds:	37.06
Collection Date:	05/11/2012 09:04:21
LatLong Description:	Not reported
TMSP Added:	03/29/2010 19:03:05
Date Last Updated:	05/11/2012 09:04:22
Staff Id Last Updated:	MAPTOOL
Coord Source Type:	Not reported
Org Name Source:	Not reported

WIMN:

Legislative District:	63A
Status:	Inactive
Latitude:	44.95873662
Longitude:	-93.24362797
Coordinate Collection Method:	Digitized - Map Tool
Activity:	Hazardous Waste, Small to Minimal QG
MPCA Id:	MN0000083782
Major Watershed:	Mississippi River - Twin Cities

Click here to access Minnesota Pollution Control Agency:

Legislative District:	63A
Status:	Inactive
Latitude:	44.95873662
Longitude:	-93.24362797
Coordinate Collection Method:	Digitized - Map Tool
Activity:	Tank Site
MPCA Id:	2526
Major Watershed:	Mississippi River - Twin Cities

Click here to access Minnesota Pollution Control Agency:

MN Financial Assurance 1:

PROGRAM ID:	192021
Township Name:	Fort Snelling
Region:	1
Interest Type:	Tank site
ADDR ID:	52408
Interest Telephone:	NO CORE PI PH.
Preferred ID:	2526
Interest Start Date:	07/23/1992
Interest End Date:	08/28/2006
Activity Flag:	N
TMSP Added:	08/28/2006
TMSP Last Update:	11/10/2014 08:17:05
Staff ID Last Update:	RGAGLE
Source:	CORE
Source ID:	215622
Country Code:	USA
FOR State:	Not reported
FOR Zone:	Not reported
FIPS County Code:	053
Comments:	Not reported

PROGRAM ID: 192021

SOUTHSIDE DISTRIBUTORS INC (Continued) **U000273044**

Township Name:	Not reported
Region:	1
Interest Type:	Deleted Tank Site
ADDR ID:	190883
Interest Telephone:	6128234108
Preferred ID:	2526
Interest Start Date:	07/23/1992
Interest End Date:	Not reported
Activity Flag:	Not reported
TMSP Added:	07/23/1992
TMSP Last Update:	08/28/2006 13:01:38
Staff ID Last Update:	RSUCHAN
Source:	TALES
Source ID:	0
Country Code:	USA
FOR State:	Not reported
FOR Zone:	None
FIPS County Code:	053
Comments:	Not reported

Latitude Longitude:

Program Id:	192021
Lat/Long ID:	171094
Latitude Degrees:	44
Latitude Minutes:	57
Latitude Seconds:	31.45
Longitude Degrees:	-93
Longitude Minutes:	14
Longitude Seconds:	37.06
Collection Date:	05/11/2012 09:04:21
Lat/Long Description:	Not reported
TMSP Added:	03/29/2010 19:03:05
TMSP Last Update:	05/11/2012 09:04:22
Staff ID Last Update:	MAPTOOL
Coord Source Type:	Not reported
Org Name Source:	Not reported
Coord Coll Meth:	DM
Map Scale Code:	Not reported
Source:	CORE
Site ID:	215622
Spatial ID:	51373739

Tab Site:

Program Id:	192021
Facility Code:	19
Above or Under Code:	2
Indian Reservation:	N
Ust Registration Date:	04/28/1986 00:00:00
Ast Registration Date:	Not reported
TMSP Added:	07/23/1992 19:11:05
TMSP Last Update:	05/23/2003 09:21:00
Staff ID Last Update:	SYS
Max Monthy Gallons:	Not reported
Vapor Recovery Installed:	U
Vapor Notif Required:	U

AS212 **CERTIFIED POWER TRAIN SPECIALISTS INC** **MN UST** **U000884722**
NE **2441 26TH AVE S** **MN WIMN** **N/A**
1/4-1/2 **MINNEAPOLIS, MN 55406** **MN Financial Assurance**
0.330 mi.
1744 ft. **Site 1 of 2 in cluster AS**

Relative:
Lower

Actual:
837 ft.

UST:

Tank:

MPCA Tank Number:	001
Tank Registration Date:	07/28/1992 00:00:00
Tank Storage Capacity:	560
Tank Dual Use:	N
Tank Status:	**Removed**
Tank Stored Product:	Diesel
Tank Construction Material:	Bare/Paint/Asph Coat Steel
Tank Cathodic Protection:	None
Piping Cathodic Protection:	None
Piping Material:	Steel/Iron
Second Contain Tank:	Steel/Iron
Second Contain Pipe:	Not reported
Tank Dispenser:	Gravity
Above/ Under Ground:	Under Ground
AST Base Material:	Not reported
Piping Material Description:	Not reported
Unregulated Tank Registration Date:	Not reported
Heating Product Flag:	No
Haz Waste Generator Id:	MNDO22888143
Product Replaced Date:	Not reported
Sludge Disposal Facility:	DETERMAN WELDING & TANK S
Comments:	Not reported
Date Added:	10/10/1999 10:56:29
Date Last Updated:	09/24/2008 14:06:46
Staff Id Who Did The Last Update:	RSUCHAN
In Compliance:	Yes
Serial Number:	Not reported

Tank Action:

MPCA Tank Number:	001
Above Or Underground:	Under Ground
Tank Action ID:	849144
Contractor Number:	21
Supervisor Number:	3944
Tank Action:	Remove Tank
Action Date:	07/29/1992 00:00:00
Action Date Unknown:	Not reported
Corrosion Expert Name:	Not reported
Lab Flag:	Not reported
Date Added:	05/05/2000 08:30:48
Date Last Updated:	05/04/2002 08:31:26
Staff Id Who Did The Last Update:	TANKS

MPCA Tank Number:	001
Above Or Underground:	Under Ground
Tank Action ID:	838746
Contractor Number:	Not reported
Supervisor Number:	Not reported
Tank Action:	Install Tank
Action Date:	01/01/1970 00:00:00
Action Date Unknown:	Not reported

CERTIFIED POWER TRAIN SPECIALISTS INC (Continued) **U000884722**

Corrosion Expert Name:	Not reported
Lab Flag:	Not reported
Date Added:	05/05/2000 08:31:37
Date Last Updated:	05/04/2002 08:31:26
Staff Id Who Did The Last Update:	TANKS

Tank Compartment:

MPCA Tank Number:	001
Above Or Underground:	Under Ground
Compartment Number:	1
Tank Stored Product Code:	10
Tank Stored Product Desc:	DIESEL
Compartment Cap:	560
Heating:	No
Other Desc:	Not reported
Date Added:	10/10/1999 10:57:59
Date Last Updated:	05/04/2002 08:31:26
Staff Id Who Did The Last Update:	TANKS

Tank:

MPCA Tank Number:	002
Tank Registration Date:	08/24/1992 00:00:00
Tank Storage Capacity:	560
Tank Dual Use:	N
Tank Status:	**Removed**
Tank Stored Product:	Motor Oil
Tank Construction Material:	Bare/Paint/Asph Coat Steel
Tank Cathodic Protection:	None
Piping Cathodic Protection:	None
Piping Material:	Galvanized steel
Second Contain Tank:	Galvanized steel
Second Contain Pipe:	Not reported
Tank Dispenser:	Gravity
Above/ Under Ground:	Under Ground
AST Base Material:	Not reported
Piping Material Description:	Not reported
Unregulated Tank Registration Date:	Not reported
Heating Product Flag:	No
Haz Waste Generator Id:	MNDO22888143
Product Replaced Date:	Not reported
Sludge Disposal Facility:	DETERMAN WELDING & TANK S
Comments:	Not reported
Date Added:	10/10/1999 10:57:06
Date Last Updated:	09/24/2008 14:06:46
Staff Id Who Did The Last Update:	RSUCHAN
In Compliance:	No
Serial Number:	Not reported

Tank Action:

MPCA Tank Number:	002
Above Or Underground:	Under Ground
Tank Action ID:	849145
Contractor Number:	21
Supervisor Number:	3944
Tank Action:	Remove Tank
Action Date:	07/29/1992 00:00:00

CERTIFIED POWER TRAIN SPECIALISTS INC (Continued) **U000884722**

Action Date Unknown:	Not reported
Corrosion Expert Name:	Not reported
Lab Flag:	Not reported
Date Added:	05/05/2000 08:30:48
Date Last Updated:	05/04/2002 08:31:26
Staff Id Who Did The Last Update:	TANKS

MPCA Tank Number:	002
Above Or Underground:	Under Ground
Tank Action ID:	838747
Contractor Number:	Not reported
Supervisor Number:	Not reported
Tank Action:	Install Tank
Action Date:	01/01/1900 00:00:00
Action Date Unknown:	Not reported
Corrosion Expert Name:	Not reported
Lab Flag:	Not reported
Date Added:	05/05/2000 08:31:37
Date Last Updated:	05/04/2002 08:31:26
Staff Id Who Did The Last Update:	TANKS

Tank Compartment:

MPCA Tank Number:	002
Above Or Underground:	Under Ground
Compartment Number:	1
Tank Stored Product Code:	20
Tank Stored Product Desc:	MOTOR OIL
Compartment Cap:	560
Heating:	No
Other Desc:	Not reported
Date Added:	10/10/1999 10:58:32
Date Last Updated:	05/04/2002 08:31:26
Staff Id Who Did The Last Update:	TANKS

Tank:

MPCA Tank Number:	003
Tank Registration Date:	08/24/1992 00:00:00
Tank Storage Capacity:	1100
Tank Dual Use:	N
Tank Status:	**Removed**
Tank Stored Product:	Other Substance
Tank Construction Material:	Bare/Paint/Asph Coat Steel
Tank Cathodic Protection:	None
Piping Cathodic Protection:	None
Piping Material:	Steel/Iron
Second Contain Tank:	Steel/Iron
Second Contain Pipe:	Not reported
Tank Dispenser:	Submersible
Above/ Under Ground:	Under Ground
AST Base Material:	Not reported
Piping Material Description:	Not reported
Unregulated Tank Registration Date:	Not reported
Heating Product Flag:	No
Haz Waste Generator Id:	MND022888143
Product Replaced Date:	Not reported

CERTIFIED POWER TRAIN SPECIALISTS INC (Continued) **U000884722**

Sludge Disposal Facility:	DETERMAN WELDING & TANK S
Comments:	Not reported
Date Added:	10/10/1999 10:56:29
Date Last Updated:	09/24/2008 14:06:46
Staff Id Who Did The Last Update:	RSUCHAN
In Compliance:	No
Serial Number:	Not reported

Tank Action:

MPCA Tank Number:	003
Above Or Underground:	Under Ground
Tank Action ID:	849146
Contractor Number:	21
Supervisor Number:	3944
Tank Action:	Remove Tank
Action Date:	07/29/1992 00:00:00
Action Date Unknown:	Not reported
Corrosion Expert Name:	Not reported
Lab Flag:	Not reported
Date Added:	05/05/2000 08:30:48
Date Last Updated:	05/04/2002 08:31:26
Staff Id Who Did The Last Update:	TANKS

MPCA Tank Number:	003
Above Or Underground:	Under Ground
Tank Action ID:	838650
Contractor Number:	Not reported
Supervisor Number:	Not reported
Tank Action:	Install Tank
Action Date:	01/01/1900 00:00:00
Action Date Unknown:	Not reported
Corrosion Expert Name:	Not reported
Lab Flag:	Not reported
Date Added:	05/05/2000 08:31:06
Date Last Updated:	05/04/2002 08:31:26
Staff Id Who Did The Last Update:	TANKS

Tank Compartment:

MPCA Tank Number:	003
Above Or Underground:	Under Ground
Compartment Number:	1
Tank Stored Product Code:	21
Tank Stored Product Desc:	HYDRAULIC OIL
Compartment Cap:	1100
Heating:	No
Other Desc:	Not reported
Date Added:	10/10/1999 10:57:57
Date Last Updated:	05/04/2002 08:31:26
Staff Id Who Did The Last Update:	TANKS

Tabsite:

Program Interest Id:	204588
Above Or Underground:	Under Ground
Facility Code:	40
Indian Reservation:	No
UST Registration Date:	07/28/1992 00:00:00

CERTIFIED POWER TRAIN SPECIALISTS INC (Continued) **U000884722**

AST Registration Date:	Not reported
Date Added:	09/09/1992 12:47:00
Date Last Updated:	05/23/2003 09:21:03
Staff Id Who Did The Last Update:	SYS
Max Monthly Gallons:	Not reported
Vapor Recovery Installed:	Unknown
Vapor Notify Required:	Unknown

Lat Long:

Program Id:	204588
Latlong ID:	42982
Latitude Degrees:	44
Latitude Minutes:	57
Latitude Seconds:	30.18
Longitude Degrees:	-93
Longitude Minutes:	14
Longitude Seconds:	3.65
Collection Date:	03/15/2010 18:15:26
LatLong Description:	Not reported
TMSP Added:	08/28/2000 10:32:07
Date Last Updated:	03/15/2010 18:54:09
Staff Id Last Updated:	MAPT_NC
Coord Source Type:	2
Org Name Source:	MPCA

WIMN:

Legislative District:	63A
Status:	Active
Latitude:	44.95843724
Longitude:	-93.23452324
Coordinate Collection Method:	Address Matching House Number
Activity:	Multiple Activities
MPCA Id:	Multiple Activities
Major Watershed:	Mississippi River - Twin Cities

Click here to access Minnesota Pollution Control Agency:

MN Financial Assurance 1:

PROGRAM ID:	204588
Township Name:	Not reported
Region:	1
Interest Type:	Deleted Tank Site
ADDR ID:	203175
Interest Telephone:	6127212418
Preferred ID:	17009
Interest Start Date:	09/09/1992
Interest End Date:	Not reported
Activity Flag:	Not reported
TMSP Added:	09/09/1992
TMSP Last Update:	03/24/2006 10:44:01
Staff ID Last Update:	RSUCHAN
Source:	TALES
Source ID:	0
Country Code:	USA
FOR State:	Not reported
FOR Zone:	None

CERTIFIED POWER TRAIN SPECIALISTS INC (Continued) **U000884722**

FIPS County Code:	053
Comments:	Not reported

PROGRAM ID:	204588
Township Name:	Not reported
Region:	1
Interest Type:	Tank site
ADDR ID:	48548
Interest Telephone:	NO CORE PI PH.
Preferred ID:	17009
Interest Start Date:	09/09/1992
Interest End Date:	03/24/2006
Activity Flag:	N
TMSP Added:	03/24/2006
TMSP Last Update:	11/10/2014 08:17:05
Staff ID Last Update:	RGAGLE
Source:	CORE
Source ID:	38518
Country Code:	USA
FOR State:	Not reported
FOR Zone:	Not reported
FIPS County Code:	053
Comments:	Not reported

Latitude Longitude:

Program Id:	204588
Lat/Long ID:	42982
Latitude Degrees:	44
Latitude Minutes:	57
Latitude Seconds:	30.18
Longitude Degrees:	-93
Longitude Minutes:	14
Longitude Seconds:	3.65
Collection Date:	03/15/2010 18:15:26
Lat/Long Description:	Not reported
TMSP Added:	08/28/2000 10:32:07
TMSP Last Update:	03/15/2010 18:54:09
Staff ID Last Update:	MAPT_NC
Coord Source Type:	2
Org Name Source:	MPCA
Coord Coll Meth:	A1
Map Scale Code:	E
Source:	CORE
Site ID:	38518
Spatial ID:	51065086

Tab Site:

Program Id:	204588
Facility Code:	40
Above or Under Code:	2
Indian Reservation:	N
Ust Registration Date:	07/28/1992 00:00:00
Ast Registration Date:	Not reported
TMSP Added:	09/09/1992 12:47:00
TMSP Last Update:	05/23/2003 09:21:03
Staff ID Last Update:	SYS

CERTIFIED POWER TRAIN SPECIALISTS INC (Continued) **U000884722**

Max Monthy Gallons:	Not reported
Vapor Recovery Installed:	U
Vapor Notif Required:	U

AS213 **DONAHUE ENTERPRISES** **PADS** **1004537528**
NE **2441 26TH AVE S** **MN LUST** **MND985765734**
1/4-1/2 **MINNEAPOLIS, MN 55406** **MN Financial Assurance**
0.330 mi.
1744 ft. **Site 2 of 2 in cluster AS**

Relative:
Lower

Actual:
837 ft.

PADS:

EPAID:	MND985765734
Facility name:	DONAHUE ENTERPRISES
Facility Address:	2441 26TH AVE S MINNEAPOLIS, MN 55406
Facility country:	US
Generator:	Yes
Storer:	No
Transporter:	No
Disposer:	No
Research facility:	No
Smelter:	No
Facility owner name:	HARDY MORNINGSTAR
Contact title:	Not reported
Contact name:	MORNINGSTAR, HARDY
Contact tel:	(612)721-2418
Contact extension:	Not reported
Mailing address:	2441 26TH AVE S MINNEAPOLIS, MN 55406
Mailing country:	US
Cert. title:	Not reported
Cert. name:	Not reported
Cert. date:	05/27/1993
Date received:	06/22/1993

LUST:

Leak ID:	13971
MNPCA ID:	230075
Site ID:	38518
Source:	CORE
Interest Type:	Leak Site
Interest Phone:	NO CORE PI PH.
Interest Start Date:	03/12/2001 00:00:00
Interest End Date:	03/24/2006 13:06:20
Release Discovered Date:	10/27/1995
Leak Reported Date:	10/30/1995
Leak Site:	Leak Site - Tank and Petroleum Contamination
File Archive Box:	Not reported
File Archive Lot:	Not reported
Soil Digout Date:	Not reported
Cubic Yards Excavated:	Not reported
Conditional Closure Date:	Not reported
Complete Site Closure Date:	**07/29/2007 00:00:00**
Contaminated Soils Remaining:	Unknown
Enforcement Action Begin Date:	Not reported
Lust Trust Eligible:	No

DONAHUE ENTERPRISES (Continued) **1004537528**

Offsite Contamination:	No
Reimbursement Awarded:	No
Std Letter Response Date:	Not reported
Surface Water Impact:	No
Utility Project Flag:	No
TMSP Added:	03/12/2001 13:22:04
TMSP Last Update:	08/23/2007 15:46:27
Staff Id Last Update:	JDIETZ
Release From AST:	No
Release From UST:	Yes
Tank Registration Status Code:	F
VPIC Application Date:	Not reported
VPIC Acres:	Not reported
Addr Id:	48548
Township Name:	Not reported
Active Flag:	Yes
Country Code:	USA
Foreign State:	Not reported
Foreign Zone:	Not reported
State County Code:	MN
Vapor Intrusion Checked Flag:	No
Soil Gas Data Collected Flag:	No
Soil Gas Action Level Flag:	Not reported
Sub Slab Sample Collected Flag:	Not reported
Indoor Air Collected Flag:	Not reported
Vapor Intrusion Action Flag:	Not reported
Vapor Intrusion Comments:	Site work was completed in 1995, previous to requirments. Findings do not warrant further work.
Soil Gas Data Comments:	Not reported
Comments:	Not reported

Leak GW Info:

MN PCA ID:	230075
Dw Supply Contam:	Not reported
Free Product Observed:	Not reported
Free Product Thickness:	Not reported
Ground Water Contam:	No
GW Cleanup Goal:	Not reported
Gw Exceeds Cleanup Goal:	Not reported
Cleanup Goal Achieved:	Not reported
Water Supply Exceeds Ral:	Not reported
Well Type Code:	Not reported
Impacted Aquifer Code:	Not reported
TMSP Added:	03/12/2001 13:22:04
TMSP Last Update:	07/29/2007 21:34:34
Staff Id Last Update:	SVANPAT
Mtbe Present Now:	Not reported
Mtbe Present Historically:	Not reported
Mtbe High Ug Per Liter Char:	Not reported
Mtbe High Ug Per Liter Numb:	Not reported
Mtbe High Level Date:	Not reported
Free Product At Close:	No
Staff Id Ass:	3433
PWS Well:	N
Prot Flag:	No
Sens Flag:	No

Leak Product Released:

DONAHUE ENTERPRISES (Continued) **1004537528**

MN PCA ID:	230075
Prod Released Sequence Id:	27746
Leak Product:	Gasoline, Type Unknown
Tmsp Added:	03/13/2002 09:13:26
Tmsp Last_updt:	05/04/2002 09:59:36
Staff Id Last Updt:	TANKS

MN Financial Assurance 1:

PROGRAM ID:	230075
Township Name:	Not reported
Region:	1
Interest Type:	Deleted Leak Site
ADDR ID:	203175
Interest Telephone:	Not reported
Preferred ID:	13971
Interest Start Date:	03/12/2001
Interest End Date:	Not reported
Activity Flag:	Not reported
TMSP Added:	03/12/2001
TMSP Last Update:	03/24/2006 13:06:20
Staff ID Last Update:	RSUCHAN
Source:	TALES
Source ID:	0
Country Code:	USA
FOR State:	Not reported
FOR Zone:	None
FIPS County Code:	053
Comments:	Not reported

PROGRAM ID:	230075
Township Name:	Not reported
Region:	1
Interest Type:	Leak Site
ADDR ID:	48548
Interest Telephone:	NO CORE PI PH.
Preferred ID:	13971
Interest Start Date:	03/12/2001
Interest End Date:	03/24/2006
Activity Flag:	N
TMSP Added:	03/24/2006
TMSP Last Update:	11/10/2014 08:17:05
Staff ID Last Update:	RGAGLE
Source:	CORE
Source ID:	38518
Country Code:	USA
FOR State:	Not reported
FOR Zone:	Not reported
FIPS County Code:	053
Comments:	Not reported

Latitude Longitude:

Program Id:	230075
Lat/Long ID:	11759
Latitude Degrees:	44
Latitude Minutes:	57
Latitude Seconds:	30.185

DONAHUE ENTERPRISES (Continued) **1004537528**

Longitude Degrees:	-93
Longitude Minutes:	14
Longitude Seconds:	4.4193
Collection Date:	Not reported
Lat/Long Description:	Not reported
TMSP Added:	08/03/2004 12:34:15
TMSP Last Update:	08/03/2004 12:34:15
Staff ID Last Update:	RSUCHAN
Coord Source Type:	Not reported
Org Name Source:	Not reported
Coord Coll Meth:	IU
Map Scale Code:	Not reported
Source:	TALES
Site ID:	38518
Spatial ID:	51071384

Program Id:	230075
Lat/Long ID:	42982
Latitude Degrees:	44
Latitude Minutes:	57
Latitude Seconds:	30.18
Longitude Degrees:	-93
Longitude Minutes:	14
Longitude Seconds:	3.65
Collection Date:	03/15/2010 18:15:26
Lat/Long Description:	Not reported
TMSP Added:	08/28/2000 10:32:07
TMSP Last Update:	03/15/2010 18:54:09
Staff ID Last Update:	MAPT_NC
Coord Source Type:	2
Org Name Source:	MPCA
Coord Coll Meth:	A1
Map Scale Code:	E
Source:	CORE
Site ID:	38518
Spatial ID:	51071384

Staff Name:

Program Id:	230075
Staff Sequence ID:	20499
Staff Type:	Not reported
Staff Name:	Not reported
TMSP Added:	03/12/2001 13:22:04
TMSP Last Update:	01/20/2012 10:39:37
Staff ID Last Update:	RSUCHAN
Last Name:	Not reported
First Name:	Not reported
Middle Initial:	Not reported
Functional Area Code:	LPM
Staff ID Number:	3433

AT214 **THE REUSE CENTER** **MN SWRCY** **S110521880**
South **2216 E LAKE ST** **N/A**
1/4-1/2 **MINNEAPOLIS, MN 55407**
0.332 mi.
1752 ft. **Site 1 of 4 in cluster AT**

Relative:
Higher

Actual:
848 ft.

SWRCY:

Website:	www.greeninstitute.org
Facility Phone:	(612) 728-9388 phone
Facility Fax:	(612) 724-2288 fax
Website:	www.greeninstitute.org
Facility Phone:	(612) 724-2608 phone
Facility Fax:	(612) 724-2288 fax

AT215 **O'REILLY AUTOMOTIVE 1504** **MN Financial Assurance** **S107961105**
South **2204 E LAKE ST** **MN WIMN** **N/A**
1/4-1/2 **MINNEAPOLIS, MN 55407**
0.332 mi.
1752 ft. **Site 2 of 4 in cluster AT**

Relative:
Higher

Actual:
848 ft.

MN Financial Assurance 1:

PROGRAM ID:	211688
Township Name:	Not reported
Region:	1
Interest Type:	Tank site
ADDR ID:	48557
Interest Telephone:	NO CORE PI PH.
Preferred ID:	55632
Interest Start Date:	09/23/1998
Interest End Date:	Not reported
Activity Flag:	Y
TMSP Added:	03/24/2006
TMSP Last Update:	03/24/2006 10:44:07
Staff ID Last Update:	TALES
Source:	CORE
Source ID:	38527
Country Code:	USA
FOR State:	Not reported
FOR Zone:	Not reported
FIPS County Code:	053
Comments:	Not reported
PROGRAM ID:	211688
Township Name:	Not reported
Region:	1
Interest Type:	Deleted Tank Site
ADDR ID:	210115
Interest Telephone:	6127213005
Preferred ID:	55632
Interest Start Date:	09/23/1998
Interest End Date:	Not reported
Activity Flag:	Y
TMSP Added:	09/23/1998
TMSP Last Update:	03/24/2006 10:44:07
Staff ID Last Update:	RSUCHAN
Source:	TALES
Source ID:	0
Country Code:	USA
FOR State:	Not reported

O'REILLY AUTOMOTIVE 1504 (Continued) **S107961105**

FOR Zone:	None
FIPS County Code:	053
Comments:	Not reported

Latitude Longitude:

Program Id:	211688
Lat/Long ID:	0
Latitude Degrees:	Not reported
Latitude Minutes:	Not reported
Latitude Seconds:	Not reported
Longitude Degrees:	Not reported
Longitude Minutes:	Not reported
Longitude Seconds:	Not reported
Collection Date:	Not reported
Lat/Long Description:	Not reported
TMSP Added:	01/26/2013 13:32:32
TMSP Last Update:	01/26/2013 13:32:32
Staff ID Last Update:	JBRANDO
Coord Source Type:	Not reported
Org Name Source:	Not reported
Coord Coll Meth:	Not reported
Map Scale Code:	Not reported
Source:	TALES
Site ID:	38527
Spatial ID:	51065223

Program Id:	211688
Lat/Long ID:	42985
Latitude Degrees:	44
Latitude Minutes:	56
Latitude Seconds:	54.35
Longitude Degrees:	-93
Longitude Minutes:	14
Longitude Seconds:	25.79
Collection Date:	03/15/2010 18:15:26
Lat/Long Description:	Not reported
TMSP Added:	08/28/2000 10:32:07
TMSP Last Update:	03/15/2010 18:54:09
Staff ID Last Update:	MAPT_NC
Coord Source Type:	2
Org Name Source:	MPCA
Coord Coll Meth:	A1
Map Scale Code:	E
Source:	CORE
Site ID:	38527
Spatial ID:	51065223

Tab Site:

Program Id:	211688
Facility Code:	44
Above or Under Code:	1
Indian Reservation:	N
Ust Registration Date:	Not reported
Ast Registration Date:	03/27/1998 00:00:00
TMSP Added:	09/23/1998 09:23:39
TMSP Last Update:	05/23/2003 09:21:05

O'REILLY AUTOMOTIVE 1504 (Continued) **S107961105**

Staff ID Last Update: SYS
Max Monthy Gallons: Not reported
Vapor Recovery Installed: U
Vapor Notif Required: U

WIMN:
Legislative District: 63A
Status: Active
Latitude: 44.94842794
Longitude: -93.24020260
Coordinate Collection Method: Address Matching House Number
Activity: Multiple Activities
MPCA Id: Multiple Activities
Major Watershed: Mississippi River - Twin Cities

Click here to access Minnesota Pollution Control Agency:

AU216 **FORD DEEP ROCK** **MN LS** **S102411700**
ESE **SEE LOCATION DESCRIPTION** **MN WIMN** **N/A**
1/4-1/2 **MINNEAPOLIS, MN 55406**
0.333 mi.
1757 ft. **Site 1 of 4 in cluster AU**

Relative:
Lower

Actual:
840 ft.

MN LS:
Link ID: 2874
EPA ID: Not reported
MPCA ID: VP1721
Method: I1
CERCLIS: No
National Priorities List: No
PLP: No
Voluntary Cleanup & Investigation: Yes
RCRA Treatment Storage & Disposal: No
RCRA Generator: No
Solid Waste Permit: No
Dumps: No
No Further Remedial Action Planned: No
Delisted From PLP By MPCA: No
LCP: No
Brownfield: No
Entity Type: VIC

WIMN:
Legislative District: 63A
Status: Inactive
Latitude: 44.95293427
Longitude: -93.23164368
Coordinate Collection Method: Digitized-DRG
Activity: Voluntary Investigation & Cleanup (VIC)
MPCA Id: Multiple Activities
Major Watershed: Mississippi River - Twin Cities

Click here to access Minnesota Pollution Control Agency:

AQ217 ENE 1/4-1/2 0.333 mi. 1760 ft. | **HOUSE OF KOLOR INC**
2521 27TH AVE S
MINNEAPOLIS, MN 55406 | **MN WIMN** | **S110203073**
N/A

Site 3 of 4 in cluster AQ

Relative: Lower

Actual: 837 ft.

WIMN:

Legislative District:	63A
Status:	Active
Latitude:	44.95698709
Longitude:	-93.23296403
Coordinate Collection Method:	Address Matching House Number
Activity:	Hazardous Waste, Small to Minimal QG
MPCA Id:	MND041780388
Major Watershed:	Mississippi River - Twin Cities

Click here to access Minnesota Pollution Control Agency:

AV218 South 1/4-1/2 0.334 mi. 1764 ft. | **HIAWATHA LRT CORRIDOR**
DOWNTOWN MPLS TO MALL OF AMERICA
MINNEAPOLIS, MN 55406 | **MN LS**
MN WIMN | **S104992114**
N/A

Site 1 of 5 in cluster AV

Relative: Higher

Actual: 844 ft.

MN LS:

Link ID:	5441
EPA ID:	Not reported
MPCA ID:	VP14020
Method:	I1
CERCLIS:	No
National Priorities List:	No
PLP:	No
Voluntary Cleanup & Investigation:	Yes
RCRA Treatment Storage & Disposal:	No
RCRA Generator:	No
Solid Waste Permit:	No
Dumps:	No
No Further Remedial Action Planned:	No
Delisted From PLP By MPCA:	No
LCP:	No
Brownfield:	No
Entity Type:	VIC

WIMN:

Legislative District:	63A
Status:	Active
Latitude:	44.94866180
Longitude:	-93.23809814
Coordinate Collection Method:	Digitized-DRG
Activity:	Voluntary Investigation & Cleanup (VIC)
MPCA Id:	VP14020
Major Watershed:	Mississippi River - Twin Cities

Click here to access Minnesota Pollution Control Agency:

AV219 **HIAWATHA LRT CORRIDOR** **MN SRS** **S104843692**
South **MN LIENS** **N/A**
1/4-1/2 **MINNEAPOLIS, MN 55406** **MN VIC**
0.334 mi.
1764 ft. **Site 2 of 5 in cluster AV**

Relative:
Higher

Actual:
844 ft.

MN SRS:

Facility ID:	VP14020
SEC Address:	Not reported
Link Id:	5441
Facility Type:	Other
Active:	False
Pay Complete:	False
MPCA Region:	Metro
Size Acres:	11
HRS Score:	Not reported
Enforcement Lead Agency:	MPCA
Federal Defferal Plot:	False
Petroleum Brownfields Prog?:	False
Emergency:	False
Site Classification:	False
RD/RA:	False
RL/FS:	False
Fund financed:	False
Npl:	False
Plp:	False
District:	Metro
Program Referred from:	Not reported
Program Interest:	VIC
Physical Location:	none
Natural Source damage:	False
Clean up Cost:	Not reported
Indian Reservation:	False
Reserve Name:	Not reported
MPCA Owned Wells at site:	False
Created By:	Pjensen
Date Created:	01/08/2001
Date Last Updated:	06/18/2012
Federal Facility:	False
Primary Funding Source:	Not reported
EPA Id:	Not reported
MPCA Id:	Not reported
Alpha Sort:	Not reported
Legal Distt:	62A
Congressional Distt:	5
Public Land Survey Method:	M
Map Scale For PLS Locational Data:	A
Township 2:	Not reported
Range:	Not reported
PLS Township Suffix:	Not reported
section:	Not reported
PLS Qtr Section (160 Acres):	Not reported
PLS Qtr-Qtr Section (40 Acres):	Not reported
Pls Qtr-Qtr-Qtr Section (10 Acres):	Not reported
Pls Qtr-Qtr-Qtr-Qtr Secion (2.5 Acres):	Not reported
Quad:	Not reported
NAD Number:	83
Desc Of UTM Coord Pt:	Not reported
UTM Coord Pt Data Source:	Not reported

HIAWATHA LRT CORRIDOR (Continued) **S104843692**

Org Providing UTM Coord Point Data:	Not reported
mpcapgmac:	Not reported
Utm Coord Pt Data Collection Method:	Not reported
Date Of Utm Coord Pt Data Collection:	Not reported
COL Date Qual:	Not reported
Map Scale:	Not reported
verifmeth:	Not reported
horizref:	Not reported
Utm Source:	2
Utm Method:	I1
Utm Scale:	A
Utm Accuracy:	Not reported
Utm East:	481217.65625
Utm North:	4977275
Utm Zone:	15
Basin Code:	2
Major Watershed:	20
Minor Watershed:	Not reported
Public Land Survey Method 2:	Not reported
Map Scale For PLS Locational Data 2:	Not reported
Township 2:	Not reported
Range 2:	Not reported
PLS Township Suffix 2:	Not reported
Section 2:	Not reported
PLS Qtr Section (160 Acres) 2:	Not reported
PLS Qtr-Qtr Section (40 Acres) 2:	Not reported
PLS Qtr-Qtr Section (10 Acres) 2:	Not reported
PLS Qtr-Qtr Section (2.5 Acres) 2:	Not reported
Quad 2:	Not reported
File Location:	Archival Storage
VIC Application GIS:	False
Notes:	Minneapolis/Bloomington Light Rail Transit Corridor - 12 Miles
Contact Type:	Former Staff Project Leader/Project Manager
Company Name:	MPCA
Contact Address:	520 Lafayette Rd N
Contact Address 2:	Not reported
Contact City,St,Zip:	St. Paul, MN 551554194
Contact Province:	Not reported
Contact Country:	Not reported
Contact Postal code:	Not reported
Contact Phone:	(651) 757-3080
Contact Phone Ext:	Not reported
Contact Fax:	Not reported
Contact E-mail:	Not reported
Contact Cell Phone:	Not reported
Contact Information Last Updated:	2001-01-08 00:00:00
Misc Contact Info:	Not reported
Receive Invoice:	F
Staff Id Num:	3316

Contact Type:	Staff TA (Technical Analyst)
Company Name:	MPCA
Contact Address:	520 Lafayette Rd N
Contact Address 2:	Not reported
Contact City,St,Zip:	St. Paul, MN 551554194
Contact Province:	Not reported
Contact Country:	Not reported

HIAWATHA LRT CORRIDOR (Continued) **S104843692**

Contact Postal code:	Not reported
Contact Phone:	(651) 757-1802
Contact Phone Ext:	Not reported
Contact Fax:	651-296-9707
Contact E-mail:	jennifer.haas@state.mn.us
Contact Cell Phone:	Not reported
Contact Information Last Updated:	2001-01-08 00:00:00
Misc Contact Info:	Not reported
Receive Invoice:	F
Staff Id Num:	3257

Contact Type:	Voluntary Party
Company Name:	Minnesota Transit Constructors
Contact Address:	155 5th Avenue South, Suite 1000
Contact Address 2:	Not reported
Contact City,St,Zip:	Minneapolis, MN 55401
Contact Province:	Not reported
Contact Country:	Not reported
Contact Postal code:	Not reported
Contact Phone:	6123439880
Contact Phone Ext:	Not reported
Contact Fax:	Not reported
Contact E-mail:	Not reported
Contact Cell Phone:	Not reported
Contact Information Last Updated:	2001-01-08 00:00:00
Misc Contact Info:	Not reported
Receive Invoice:	T
Staff Id Num:	Not reported

Contact Type:	Owner
Company Name:	Metropolitan Council
Contact Address:	230 East 5th Street
Contact Address 2:	Not reported
Contact City,St,Zip:	St. Paul, MN 55101
Contact Province:	Not reported
Contact Country:	Not reported
Contact Postal code:	Not reported
Contact Phone:	6126021000
Contact Phone Ext:	Not reported
Contact Fax:	Not reported
Contact E-mail:	Not reported
Contact Cell Phone:	Not reported
Contact Information Last Updated:	2001-01-08 00:00:00
Misc Contact Info:	Not reported
Receive Invoice:	F
Staff Id Num:	Not reported

Contact Type:	Consultant
Company Name:	Barr Engineering
Contact Address:	4700 West 77th Street
Contact Address 2:	Not reported
Contact City,St,Zip:	Minneapolis, MN 55435
Contact Province:	Not reported
Contact Country:	Not reported
Contact Postal code:	Not reported
Contact Phone:	9528322741
Contact Phone Ext:	Not reported

HIAWATHA LRT CORRIDOR (Continued) **S104843692**

Contact Fax:	9528322601
Contact E-mail:	Not reported
Contact Cell Phone:	Not reported
Contact Information Last Updated:	2001-01-08 00:00:00
Misc Contact Info:	Not reported
Receive Invoice:	F
Staff Id Num:	Not reported

Contaminant Id:	Lead
Contaminated Media:	Soil
Req Cleanup Concluded:	Not reported
Cleanup Lvl Measure Units:	mg/Kg
Basis For Req Cleanup Lvl:	SRV (Soil Reference Value)
Max Residual Contamination:	520
Date Info Last Updated:	2004-03-24 00:00:00

Contaminant Id:	Diesel Range Organics
Contaminated Media:	Soil
Req Cleanup Concluded:	Not reported
Cleanup Lvl Measure Units:	Not reported
Basis For Req Cleanup Lvl:	Not reported
Max Residual Contamination:	Not reported
Date Info Last Updated:	2004-03-24 00:00:00

Contaminant Id:	Gasoline Range Organics
Contaminated Media:	Soil
Req Cleanup Concluded:	Not reported
Cleanup Lvl Measure Units:	Not reported
Basis For Req Cleanup Lvl:	Not reported
Max Residual Contamination:	Not reported
Date Info Last Updated:	2004-03-24 00:00:00

Facid:	VP14020
Event:	155
Additional Information:	None Entered
Start Date:	Not reported
End Date:	2001-02-16 00:00:00
Planned Start Date:	Not reported
Planned End Date:	Not reported
Date Info Last Updated:	2001-05-18 00:00:00
Record Number:	11002

Facid:	VP14020
Event:	156
Additional Information:	None Entered
Start Date:	Not reported
End Date:	2001-05-18 00:00:00
Planned Start Date:	Not reported
Planned End Date:	Not reported
Date Info Last Updated:	2001-05-18 00:00:00
Record Number:	11000

Facid:	VP14020
Event:	218
Additional Information:	for Soil
Start Date:	Not reported
End Date:	2005-08-22 00:00:00

HIAWATHA LRT CORRIDOR (Continued) **S104843692**

Planned Start Date:	Not reported
Planned End Date:	Not reported
Date Info Last Updated:	2005-08-23 00:00:00
Record Number:	23956

Facid:	VP14020
Event:	Remedial Action
Additional Information:	soil excavation and off-site disposal
Start Date:	2001-04-01 00:00:00
End Date:	2002-06-01 00:00:00
Planned Start Date:	Not reported
Planned End Date:	Not reported
Date Info Last Updated:	2004-03-24 00:00:00
Record Number:	18351

Facid:	VP14020
Event:	VIC Program Participation Dates (Start/End)
Additional Information:	None Entered
Start Date:	2001-01-08 00:00:00
End Date:	2005-08-22 00:00:00
Planned Start Date:	Not reported
Planned End Date:	Not reported
Date Info Last Updated:	2001-05-18 00:00:00
Record Number:	10030

Facid:	VP14020
Event:	No Association Determination Issued
Additional Information:	For planting trees & shrubs along right of way, bet 26th &28th streets, along hwy 55
Start Date:	Not reported
End Date:	2011-05-06 00:00:00
Planned Start Date:	Not reported
Planned End Date:	Not reported
Date Info Last Updated:	2011-05-06 00:00:00
Record Number:	32624

Facid:	VP14020
GW Recepts Prot by Rem Actn:	Not reported
Ecological receptors present:	False
Type of ecological receptors:	Not reported
Acres of contaminated soil:	Not reported
Volume of contaminated soil:	Not reported
Acres of surface water impacted:	Not reported
Acres of wetland impacted:	Not reported
Acres of sediment impacted:	Not reported
GW Plume Area Acres:	Not reported
Cleanup Conducted:	True
Acres of Contam Soil remediate:	Not reported
Volume of Soil Cleaned:	13469
# Municipal wells contamd:	Not reported
# Dom wells contam:	Not reported
# People Impct SW intake contam:	Not reported
# Drums Revolved from site:	Not reported
Yr Soil Remediated:	Not reported
Acres of Soil w/ Restrict Access:	0
Yr IC remedy complete:	Not reported
Yr GW remedy completed:	Not reported

HIAWATHA LRT CORRIDOR (Continued) **S104843692**

Year GWIC completed:	Not reported
Acres of wetland of sediment remediated:	Not reported
Public financing:	False
Assurance help:	True
Land use Classfn At Site:	Commercial
Land use Vicinity Of Site:	Commercial
Deed notif Present On Site:	False
Restrictive Covenant Present:	False
Restrictions: Not reported	
GW Pump and Treat Used at site:	False
Quaternary Perched:	False
Quaternary Water Table:	False
Quaternary Confined:	False
Cretaceous:	False
Plattville:	False
St. peter:	False
Prairie Duchien:	False
Jordan:	False
Ironton/Galesville:	False
Mt Simon Hinckley:	False
Precambrian Undefferentiated:	False
Other/Unknown Aquifier:	False
Date Info Last Updated:	2005-08-23 00:00:00
Inst Control Info Updated:	2004-03-24 00:00:00
Inst Control Filed Location:	Not reported
SW Classification (Primary):	Not reported
SW Classification (Secondary):	Not reported
Miscellaneous: Not reported	
SW Comments:	Not reported

LIENS:

Facility Id:	VP14020
Facility Type:	Other
Program:	VIC
File Loc:	Archival Storage
Deed Notification:	False
Environmental Covenant:	False
Restrictive or Env Covenant Desc:	Not reported
Restrictive Covenant:	False
IC Update:	03/24/2004
IC Filing Loc:	Not reported
Event Desc:	Not reported
Start Date:	Not reported
End Date:	Not reported
Add Info:	Not reported
Notes:	Not reported

MN Voluntary Investigation Cleanup Program:

Facility ID:	VP14020
Facility Type:	Other
Facility Address 2:	Not reported
Core Program Interest Id:	336847
Link Id:	5441
Active:	False
Pay Complete:	False

HIAWATHA LRT CORRIDOR (Continued) **S104843692**

MPCA Region:	Metro
Size Acres:	11
HRS Score:	Not reported
Enforcement Lead Agency:	MPCA
Federal Defferal Plot:	False
Petroleum Brownfields Prog?:	False
Emergency:	False
Site Classification:	False
RD/RA:	False
RL/FS:	False
Fund financed:	False
Npl:	False
Plp:	False
District:	Metro
Program Reffered from:	Not reported
Program Interest:	VIC
Physical Location:	none
Natural Source damage:	False
Clean up Cost:	Not reported
Indian Reservation:	False
Reservation Name:	Not reported
MPCA Owned Wells at site:	False
Created By:	Pjensen
Date Created:	01/08/2001
Date Last Updated:	06/18/2012
Federal Facility:	False
Primary Funding Source:	Not reported
EPA Id:	Not reported
MPCA Id:	Not reported
Alpha Sort:	Not reported
Legal Distt:	62A
Congressional Dist:	5
Scale Of Map Used Pls Loc Data:	A
Township:	Not reported
Range:	Not reported
Range East West:	Not reported
Section:	Not reported
Pls Qtr Section (160 Acres):	Not reported
Pls Qtr Qtr Section (40 Acres):	Not reported
Pls Qtr-Qtr-Qtr Section (10 Acres):	Not reported
Pls Qtr-Qtr-Qtr-Qtr Section (2.5 Acres):	Not reported
Quad:	Not reported
NAD Number:	83
Desc Of UTM Coord Pt:	Not reported
UTM Coord Pt Data Source:	Not reported
Org Providing The UTM Coord Point Data:	Not reported
Method For Loc Public Land Survey:	M
Method Of Utm Coord Pt Data Collection:	Not reported
Date Of Utm Coord Pt Data Collection:	Not reported
COL Date Qual:	Not reported
Map Scale:	Not reported
Verification Method:	Not reported
horizref:	Not reported
Utm Source:	2
Utm Method:	I1
Utm Scale:	A
Utm Accuracy:	Not reported

HIAWATHA LRT CORRIDOR (Continued) **S104843692**

Utm East:	481217.65625
Utm North:	4977275
Utm Zone:	15
Basin Code:	2
Major Watershed:	20
Major Watershed:	Not reported
Method For Loc Public Land Survey:	Not reported
Scale Of Map Used Pls Loc Data:	Not reported
Township 2:	Not reported
Range 2:	Not reported
Range East West:	Not reported
Section 2:	Not reported
Pls Qtr Section (160 Acres) 2:	Not reported
Pls Qtr Qtr Section (40 Acres)2:	Not reported
Pls Qtr Qtr Qtr Section (10 Acres)2:	Not reported
Pls Qtr Qtr Qtr Qtr Section (2.5 Acres) 2:	Not reported
Quad 2:	Not reported
File Location:	Archival Storage
GIS Application GIS:	False
Notes:	Minneapolis/Bloomington Light Rail Transit Corridor - 12 Miles
Contact Type:	Former Staff Project Leader/Project Manager
Company Name:	MPCA
Contact Address:	520 Lafayette Rd N
Contact Address 2:	Not reported
Contact City,St,Zip:	St. Paul, MN 551554194
Contact Province:	Not reported
Contact Country:	Not reported
Contact Postal code:	Not reported
Contact Phone:	(651) 757-3080
Contact Phone Ext:	Not reported
Contact Fax:	Not reported
Contact E-mail:	Not reported
Contact Cell Phone:	Not reported
Contact Information Last Updated:	2001-01-08 00:00:00
Misc Contact Info:	Not reported
Receive Invoice:	F
Staff Id Num:	3316

Contact Type:	Staff TA (Technical Analyst)
Company Name:	MPCA
Contact Address:	520 Lafayette Rd N
Contact Address 2:	Not reported
Contact City,St,Zip:	St. Paul, MN 551554194
Contact Province:	Not reported
Contact Country:	Not reported
Contact Postal code:	Not reported
Contact Phone:	(651) 757-1802
Contact Phone Ext:	Not reported
Contact Fax:	651-296-9707
Contact E-mail:	jennifer.haas@state.mn.us
Contact Cell Phone:	Not reported
Contact Information Last Updated:	2001-01-08 00:00:00
Misc Contact Info:	Not reported
Receive Invoice:	F
Staff Id Num:	3257

Contact Type:	Voluntary Party

HIAWATHA LRT CORRIDOR (Continued) **S104843692**

Company Name:	Minnesota Transit Constructors
Contact Address:	155 5th Avenue South, Suite 1000
Contact Address 2:	Not reported
Contact City,St,Zip:	Minneapolis, MN 55401
Contact Province:	Not reported
Contact Country:	Not reported
Contact Postal code:	Not reported
Contact Phone:	6123439880
Contact Phone Ext:	Not reported
Contact Fax:	Not reported
Contact E-mail:	Not reported
Contact Cell Phone:	Not reported
Contact Information Last Updated:	2001-01-08 00:00:00
Misc Contact Info:	Not reported
Receive Invoice:	T
Staff Id Num:	Not reported

Contact Type:	Owner
Company Name:	Metropolitan Council
Contact Address:	230 East 5th Street
Contact Address 2:	Not reported
Contact City,St,Zip:	St. Paul, MN 55101
Contact Province:	Not reported
Contact Country:	Not reported
Contact Postal code:	Not reported
Contact Phone:	6126021000
Contact Phone Ext:	Not reported
Contact Fax:	Not reported
Contact E-mail:	Not reported
Contact Cell Phone:	Not reported
Contact Information Last Updated:	2001-01-08 00:00:00
Misc Contact Info:	Not reported
Receive Invoice:	F
Staff Id Num:	Not reported

Contact Type:	Consultant
Company Name:	Barr Engineering
Contact Address:	4700 West 77th Street
Contact Address 2:	Not reported
Contact City,St,Zip:	Minneapolis, MN 55435
Contact Province:	Not reported
Contact Country:	Not reported
Contact Postal code:	Not reported
Contact Phone:	9528322741
Contact Phone Ext:	Not reported
Contact Fax:	9528322601
Contact E-mail:	Not reported
Contact Cell Phone:	Not reported
Contact Information Last Updated:	2001-01-08 00:00:00
Misc Contact Info:	Not reported
Receive Invoice:	F
Staff Id Num:	Not reported

Contaminant Id:	Lead
Contaminated Media:	Soil
Req Cleanup Concluded:	Not reported
Cleanup Lvl Measure Units:	mg/Kg

HIAWATHA LRT CORRIDOR (Continued) **S104843692**

Basis For Req Cleanup Lvl: SRV (Soil Reference Value)
Max Residual Contamination: 520
Date Info Last Updated: 2004-03-24 00:00:00

Contaminant Id: Diesel Range Organics
Contaminated Media: Soil
Req Cleanup Concluded: Not reported
Cleanup Lvl Measure Units: Not reported
Basis For Req Cleanup Lvl: Not reported
Max Residual Contamination: Not reported
Date Info Last Updated: 2004-03-24 00:00:00

Contaminant Id: Gasoline Range Organics
Contaminated Media: Soil
Req Cleanup Concluded: Not reported
Cleanup Lvl Measure Units: Not reported
Basis For Req Cleanup Lvl: Not reported
Max Residual Contamination: Not reported
Date Info Last Updated: 2004-03-24 00:00:00

Facid: VP14020
Event: 155
Additional Information: None Entered
Start Date: Not reported
End Date: 2001-02-16 00:00:00
Planned Start Date: Not reported
Planned End Date: Not reported
Date Info Last Updated: 2001-05-18 00:00:00
Record Number: 11002

Facid: VP14020
Event: 156
Additional Information: None Entered
Start Date: Not reported
End Date: 2001-05-18 00:00:00
Planned Start Date: Not reported
Planned End Date: Not reported
Date Info Last Updated: 2001-05-18 00:00:00
Record Number: 11000

Facid: VP14020
Event: 218
Additional Information: for Soil
Start Date: Not reported
End Date: 2005-08-22 00:00:00
Planned Start Date: Not reported
Planned End Date: Not reported
Date Info Last Updated: 2005-08-23 00:00:00
Record Number: 23956

Facid: VP14020
Event: Remedial Action
Additional Information: soil excavation and off-site disposal
Start Date: 2001-04-01 00:00:00
End Date: 2002-06-01 00:00:00
Planned Start Date: Not reported
Planned End Date: Not reported

HIAWATHA LRT CORRIDOR (Continued) **S104843692**

Date Info Last Updated: 2004-03-24 00:00:00
Record Number: 18351

Facid: VP14020
Event: VIC Program Participation Dates (Start/End)
Additional Information: None Entered
Start Date: 2001-01-08 00:00:00
End Date: 2005-08-22 00:00:00
Planned Start Date: Not reported
Planned End Date: Not reported
Date Info Last Updated: 2001-05-18 00:00:00
Record Number: 10030

Facid: VP14020
Event: No Association Determination Issued
Additional Information: For planting trees & shrubs along right of way, bet 26th &28th streets, along hwy 55
Start Date: Not reported
End Date: 2011-05-06 00:00:00
Planned Start Date: Not reported
Planned End Date: Not reported
Date Info Last Updated: 2011-05-06 00:00:00
Record Number: 32624

Facid: VP14020
GW Recepts Prot by Rem Actn: Not reported
Ecological receptors present: False
Type of ecological receptors: Not reported
Acres of contaminated soil: Not reported
Volume of contaminated soil: Not reported
Acres of surface water impacted: Not reported
Acres of wetland impacted: Not reported
Acres of sediment impacted: Not reported
GW Plume Area Acres: Not reported
Cleanup Conducted: True
Acres of Contam Soil remediate: Not reported
Volume of Soil Cleaned: 13469
Municipal wells contamd: Not reported
Dom wells contam: Not reported
People Impct SW intake contam: Not reported
Drums Revolved from site: Not reported
Yr Soil Remediated: Not reported
Acres of Soil w/ Restrict Access: 0
Yr IC remedy complete: Not reported
Yr GW remedy completed: Not reported
Year GWIC completed: Not reported
Acres of wetland of sediment remediated: Not reported
Public financing: False
Assurance help: True
Land use Classfn At Site: Commercial
Land use Vicinity Of Site: Commercial
Deed notif Present On Site: False
Restrictive Covenant Present: False
Restrictions: Not reported
GW Pump and Treat Used at site: False
Quaternary Perched: False
Quaternary Water Table: False

HIAWATHA LRT CORRIDOR (Continued) **S104843692**

Quaternary Confined:	False
Cretaceous:	False
Plattville:	False
St. peter:	False
Prairie Duchien:	False
Jordan:	False
Ironton/Galesville:	False
Mt Simon Hinckley:	False
Precambrian Undefferentiated:	False
Other/Unknown Aquifier:	False
Date Info Last Updated:	2005-08-23 00:00:00
Inst Control Info Updated:	2004-03-24 00:00:00
Inst Control Filed Location:	Not reported
SW Classification (Primary):	Not reported
SW Classification (Secondary):	Not reported
Miscellaneous: Not reported	
SW Comments:	Not reported

AV220 **LRT CONSTRUCTION SITE LAKE STREET** **MN LUST** **S110435711**
South **NW QUADRANT OF LAKE ST & LRT** **MN Financial Assurance** **N/A**
1/4-1/2 **MINNEAPOLIS, MN 55408** **MN WIMN**
0.334 mi.
1765 ft. **Site 3 of 5 in cluster AV**

Relative:
Higher

Actual:
846 ft.

LUST:

Leak ID:	15468
MNPCA ID:	274333
Site ID:	248853
Source:	CORE
Interest Type:	Leak Site
Interest Phone:	NO CORE PI PH.
Interest Start Date:	10/24/2003 00:00:00
Interest End Date:	12/05/2006 07:41:16
Release Discovered Date:	10/20/2003
Leak Reported Date:	10/20/2003
Leak Site:	Leak Site - Tank and Petroleum Contamination
File Archive Box:	Not reported
File Archive Lot:	Not reported
Soil Digout Date:	Not reported
Cubic Yards Excavated:	Not reported
Conditional Closure Date:	Not reported
Complete Site Closure Date:	**04/04/2005 00:00:00**
Contaminated Soils Remaining:	Yes
Enforcement Action Begin Date:	10/29/2003
Lust Trust Eligible:	No
Offsite Contamination:	No
Reimbursement Awarded:	No
Std Letter Response Date:	12/10/2003
Surface Water Impact:	No
Utility Project Flag:	No
TMSP Added:	10/24/2003 14:09:22
TMSP Last Update:	04/04/2005 16:00:21
Staff Id Last Update:	DMITZUK
Release From AST:	No
Release From UST:	Yes
Tank Registration Status Code:	F
VPIC Application Date:	Not reported

LRT CONSTRUCTION SITE LAKE STREET (Continued) **S110435711**

VPIC Acres:	Not reported
Addr Id:	390288
Township Name:	Fort Snelling
Active Flag:	Yes
Country Code:	USA
Foreign State:	Not reported
Foreign Zone:	Not reported
State County Code:	MN
Vapor Intrusion Checked Flag:	Not reported
Soil Gas Data Collected Flag:	Not reported
Soil Gas Action Level Flag:	Not reported
Sub Slab Sample Collected Flag:	Not reported
Indoor Air Collected Flag:	Not reported
Vapor Intrusion Action Flag:	Not reported
Vapor Intrusion Comments:	Not reported
Soil Gas Data Comments:	Not reported
Comments:	Not reported

Leak GW Info:

MN PCA ID:	274333
Dw Supply Contam:	No
Free Product Observed:	Not reported
Free Product Thickness:	Not reported
Ground Water Contam:	Yes
GW Cleanup Goal:	Not reported
Gw Exceeds Cleanup Goal:	Not reported
Cleanup Goal Achieved:	Not reported
Water Supply Exceeds Ral:	Not reported
Well Type Code:	Not reported
Impacted Aquifer Code:	Not reported
TMSP Added:	04/01/2005 14:55:50
TMSP Last Update:	04/04/2005 14:16:23
Staff Id Last Update:	CMCLAIN
Mtbe Present Now:	No
Mtbe Present Historically:	No
Mtbe High Ug Per Liter Char:	Not reported
Mtbe High Ug Per Liter Numb:	Not reported
Mtbe High Level Date:	Not reported
Free Product At Close:	Not reported
Staff Id Ass:	3340
PWS Well:	Not reported
Prot Flag:	Not reported
Sens Flag:	Not reported

Leak Product Released:

MN PCA ID:	274333
Prod Released Sequence Id:	46585
Leak Product:	Used Oil
Tmsp Added:	09/22/2004 16:36:40
Tmsp Last_updt:	09/22/2004 16:36:40
Staff Id Last Updt:	CMCLAIN

MN Financial Assurance 1:

PROGRAM ID:	274333
Township Name:	Not reported
Region:	1
Interest Type:	Deleted Leak Site
ADDR ID:	390288

LRT CONSTRUCTION SITE LAKE STREET (Continued) **S110435711**

Interest Telephone:	Not reported
Preferred ID:	15468
Interest Start Date:	10/24/2003
Interest End Date:	Not reported
Activity Flag:	Not reported
TMSP Added:	10/24/2003
TMSP Last Update:	12/05/2006 07:41:16
Staff ID Last Update:	RSUCHAN
Source:	TALES
Source ID:	0
Country Code:	USA
FOR State:	Not reported
FOR Zone:	Not reported
FIPS County Code:	053
Comments:	Not reported

PROGRAM ID:	274333
Township Name:	Fort Snelling
Region:	1
Interest Type:	Leak Site
ADDR ID:	390288
Interest Telephone:	NO CORE PI PH.
Preferred ID:	15468
Interest Start Date:	10/24/2003
Interest End Date:	12/05/2006
Activity Flag:	N
TMSP Added:	12/05/2006
TMSP Last Update:	11/10/2014 08:17:05
Staff ID Last Update:	RGAGLE
Source:	CORE
Source ID:	248853
Country Code:	USA
FOR State:	Not reported
FOR Zone:	Not reported
FIPS County Code:	053
Comments:	Not reported

Latitude Longitude:

Program Id:	274333
Lat/Long ID:	1
Latitude Degrees:	44
Latitude Minutes:	56
Latitude Seconds:	54.82
Longitude Degrees:	-93
Longitude Minutes:	14
Longitude Seconds:	18.91
Collection Date:	09/14/2004 00:00:00
Lat/Long Description:	Site Center
TMSP Added:	09/14/2004 11:24:23
TMSP Last Update:	12/15/2004 11:54:34
Staff ID Last Update:	CMCLAIN
Coord Source Type:	2
Org Name Source:	Chris McLain
Coord Coll Meth:	D3
Map Scale Code:	30
Source:	TALES
Site ID:	248853

LRT CONSTRUCTION SITE LAKE STREET (Continued) **S110435711**

Spatial ID:	51861199

Program Id:	274333
Lat/Long ID:	135078
Latitude Degrees:	44
Latitude Minutes:	56
Latitude Seconds:	54.81
Longitude Degrees:	-93
Longitude Minutes:	14
Longitude Seconds:	18.93
Collection Date:	09/14/2004 00:00:00
Lat/Long Description:	Not reported
TMSP Added:	12/05/2006 07:41:31
TMSP Last Update:	12/05/2006 22:03:53
Staff ID Last Update:	COREUSER
Coord Source Type:	2
Org Name Source:	Chris McLain
Coord Coll Meth:	D3
Map Scale Code:	30
Source:	CORE
Site ID:	248853
Spatial ID:	51861199

Staff Name:

Program Id:	274333
Staff Sequence ID:	40757
Staff Type:	Not reported
Staff Name:	Not reported
TMSP Added:	10/24/2003 14:09:22
TMSP Last Update:	01/20/2012 10:39:37
Staff ID Last Update:	RSUCHAN
Last Name:	Not reported
First Name:	Not reported
Middle Initial:	Not reported
Functional Area Code:	LPM
Staff ID Number:	3340

WIMN:

Legislative District:	63A
Status:	Inactive
Latitude:	44.94855881
Longitude:	-93.23859405
Coordinate Collection Method:	DOQ - Digital Orthophoto Quad
Activity:	Leak Site
MPCA Id:	15468
Major Watershed:	Mississippi River - Twin Cities

Click here to access Minnesota Pollution Control Agency:

AQ221 ENE 1/4-1/2 0.334 mi. 1766 ft.

KOSMOSKI SPECIALTY COMPANY
2521 1/2 27TH AVE S
MINNEAPOLIS, MN 55406

RCRA-CESQG
FINDS
MN WIMN

1004737749
MNR000055020

Site 4 of 4 in cluster AQ

Relative: Lower

Actual: 837 ft.

RCRA-CESQG:

Date form received by agency:	09/23/1997
Facility name:	KOSMOSKI SPECIALTY COMPANY
Facility address:	2521 1/2 27TH AVE S MINNEAPOLIS, MN 554061309
EPA ID:	MNR000055020
Contact:	C ANDERSON
Contact address:	2521 1/2 27TH AVE S MINNEAPOLIS, MN 554061309
Contact country:	US
Contact telephone:	(763) 533-7037
Contact email:	Not reported
EPA Region:	05
Classification:	Conditionally Exempt Small Quantity Generator
Description:	Handler: generates 100 kg or less of hazardous waste per calendar month, and accumulates 1000 kg or less of hazardous waste at any time; or generates 1 kg or less of acutely hazardous waste per calendar month, and accumulates at any time: 1 kg or less of acutely hazardous waste; or 100 kg or less of any residue or contaminated soil, waste or other debris resulting from the cleanup of a spill, into or on any land or water, of acutely hazardous waste; or generates 100 kg or less of any residue or contaminated soil, waste or other debris resulting from the cleanup of a spill, into or on any land or water, of acutely hazardous waste during any calendar month, and accumulates at any time: 1 kg or less of acutely hazardous waste; or 100 kg or less of any residue or contaminated soil, waste or other debris resulting from the cleanup of a spill, into or on any land or water, of acutely hazardous waste

Owner/Operator Summary:

Owner/operator name:	KOSMOSKI SPECIALTY COMPANY
Owner/operator address:	2521 1/2 27TH AVE S MINNEAPOLIS, MN 55406
Owner/operator country:	US
Owner/operator telephone:	(763) 533-7037
Legal status:	Private
Owner/Operator Type:	Owner
Owner/Op start date:	07/26/1999
Owner/Op end date:	Not reported

Handler Activities Summary:

U.S. importer of hazardous waste:	No
Mixed waste (haz. and radioactive):	No
Recycler of hazardous waste:	No
Transporter of hazardous waste:	No
Treater, storer or disposer of HW:	No
Underground injection activity:	No
On-site burner exemption:	No
Furnace exemption:	No
Used oil fuel burner:	No
Used oil processor:	No
User oil refiner:	No

KOSMOSKI SPECIALTY COMPANY (Continued) **1004737749**

Used oil fuel marketer to burner: No
Used oil Specification marketer: No
Used oil transfer facility: No
Used oil transporter: No

. Waste code: F003
. Waste name: THE FOLLOWING SPENT NONHALOGENATED SOLVENTS: XYLENE, ACETONE, ETHYL ACETATE, ETHYL BENZENE, ETHYL ETHER, METHYL ISOBUTYL KETONE, N-BUTYL ALCOHOL, CYCLOHEXANONE, AND METHANOL; ALL SPENT SOLVENT MIXTURES/BLENDS CONTAINING, BEFORE USE, ONLY THE ABOVE SPENT NONHALOGENATED SOLVENTS; AND ALL SPENT SOLVENT MIXTURES/BLENDS CONTAINING, BEFORE USE, ONE OR MORE OF THE ABOVE NONHALOGENATED SOLVENTS, AND A TOTAL OF TEN PERCENT OR MORE (BY VOLUME) OF ONE OR MORE OF THOSE SOLVENTS LISTED IN F001, F002, F004, AND F005; AND STILL BOTTOMS FROM THE RECOVERY OF THESE SPENT SOLVENTS AND SPENT SOLVENT MIXTURES.

. Waste code: F005
. Waste name: THE FOLLOWING SPENT NONHALOGENATED SOLVENTS: TOLUENE, METHYL ETHYL KETONE, CARBON DISULFIDE, ISOBUTANOL, PYRIDINE, BENZENE, 2-ETHOXYETHANOL, AND 2-NITROPROPANE; ALL SPENT SOLVENT MIXTURES/BLENDS CONTAINING, BEFORE USE, A TOTAL OF TEN PERCENT OR MORE (BY VOLUME) OF ONE OR MORE OF THE ABOVE NONHALOGENATED SOLVENTS OR THOSE SOLVENTS LISTED IN F001, F002, OR F004; AND STILL BOTTOMS FROM THE RECOVERY OF THESE SPENT SOLVENTS AND SPENT SOLVENT MIXTURES.

Violation Status: No violations found

FINDS:

Registry ID: 110008668744

Environmental Interest/Information System
RCRAInfo is a national information system that supports the Resource Conservation and Recovery Act (RCRA) program through the tracking of events and activities related to facilities that generate, transport, and treat, store, or dispose of hazardous waste. RCRAInfo allows RCRA program staff to track the notification, permit, compliance, and corrective action activities required under RCRA.

MN-DELTA (Minnesota - Permitting, Compliance, And Enforcement Information Management System) facilitates the issuance of permits and manages compliance.

WIMN:
Legislative District: 63A
Status: Active
Latitude: 44.95698709
Longitude: -93.23296403
Coordinate Collection Method: Address Matching House Number
Activity: Hazardous Waste, Small to Minimal QG
MPCA Id: MNR000055020
Major Watershed: Mississippi River - Twin Cities

Click here to access Minnesota Pollution Control Agency:

AW222 **FAMILY DOLLAR STORE 7640** **MN WIMN** **S113400597**
South **2136 E LAKE ST** **N/A**
1/4-1/2 **MINNEAPOLIS, MN 55407**
0.335 mi.
1768 ft. **Site 1 of 4 in cluster AW**

Relative:
Higher

Actual:
850 ft.

WIMN:

Legislative District:	63A
Status:	Active
Latitude:	44.94843012
Longitude:	-93.24154552
Coordinate Collection Method:	Address Matching House Number
Activity:	Hazardous Waste, Small to Minimal QG
MPCA Id:	MNS000187757
Major Watershed:	Mississippi River - Twin Cities

Click here to access Minnesota Pollution Control Agency:

AP223 **COOPERATIVE PRINTING ASSOCIATION** **RCRA-CESQG** **1007102687**
NNW **2009 E 24TH ST** **MN WIMN** **MN0000133645**
1/4-1/2 **MINNEAPOLIS, MN 55404**
0.335 mi.
1770 ft. **Site 2 of 2 in cluster AP**

Relative:
Lower

Actual:
840 ft.

RCRA-CESQG:

Date form received by agency:	02/28/1994
Facility name:	COOPERATIVE PRINTING ASSOCIATION
Facility address:	2009 E 24TH ST MINNEAPOLIS, MN 554044109
EPA ID:	MN0000133645
Contact:	GENE LUCAS
Contact address:	2009 E 24TH ST MINNEAPOLIS, MN 554044109
Contact country:	US
Contact telephone:	(612) 721-5731
Contact email:	Not reported
EPA Region:	05
Classification:	Conditionally Exempt Small Quantity Generator
Description:	Handler: generates 100 kg or less of hazardous waste per calendar month, and accumulates 1000 kg or less of hazardous waste at any time; or generates 1 kg or less of acutely hazardous waste per calendar month, and accumulates at any time: 1 kg or less of acutely hazardous waste; or 100 kg or less of any residue or contaminated soil, waste or other debris resulting from the cleanup of a spill, into or on any land or water, of acutely hazardous waste; or generates 100 kg or less of any residue or contaminated soil, waste or other debris resulting from the cleanup of a spill, into or on any land or water, of acutely hazardous waste during any calendar month, and accumulates at any time: 1 kg or less of acutely hazardous waste; or 100 kg or less of any residue or contaminated soil, waste or other debris resulting from the cleanup of a spill, into or on any land or water, of acutely hazardous waste

Owner/Operator Summary:

Owner/operator name:	COOPERATIVE PRINTING ASSOCIATION
Owner/operator address:	2009 E 24TH ST MINNEAPOLIS, MN 55404
Owner/operator country:	US
Owner/operator telephone:	(612) 721-5731

COOPERATIVE PRINTING ASSOCIATION (Continued) **1007102687**

Legal status: Private
Owner/Operator Type: Operator
Owner/Op start date: 07/26/1999
Owner/Op end date: Not reported

Handler Activities Summary:
U.S. importer of hazardous waste: No
Mixed waste (haz. and radioactive): No
Recycler of hazardous waste: No
Transporter of hazardous waste: No
Treater, storer or disposer of HW: No
Underground injection activity: No
On-site burner exemption: No
Furnace exemption: No
Used oil fuel burner: No
Used oil processor: No
User oil refiner: No
Used oil fuel marketer to burner: No
Used oil Specification marketer: No
Used oil transfer facility: No
Used oil transporter: No

. Waste code: D001
. Waste name: IGNITABLE WASTE

Violation Status: No violations found

WIMN:
Legislative District: 63A
Status: Active
Latitude: 44.95907972
Longitude: -93.24270568
Coordinate Collection Method: Address Matching House Number
Activity: Hazardous Waste, Small to Minimal QG
MPCA Id: MN0000133645
Major Watershed: Mississippi River - Twin Cities

Click here to access Minnesota Pollution Control Agency:

AO224 **RE #431** **MN UST** **U000273208**
WSW **28TH ST & CEDAR** **MN WIMN** **N/A**
1/4-1/2 **MINNEAPOLIS, MN 55408** **MN Financial Assurance**
0.336 mi.
1772 ft. **Site 3 of 3 in cluster AO**

Relative:
Higher

Actual:
860 ft.

UST:

Tank:
MPCA Tank Number: 011
Tank Registration Date: 05/01/1986 00:00:00
Tank Storage Capacity: 0
Tank Dual Use: N
Tank Status: Removed
Tank Stored Product: Gasoline
Tank Construction Material: Other
Tank Cathodic Protection: None
Piping Cathodic Protection: None
Piping Material: Other

RE #431 (Continued) **U000273208**

Second Contain Tank:	Other
Second Contain Pipe:	Not reported
Tank Dispenser:	Unknown
Above/ Under Ground:	Under Ground
AST Base Material:	Not reported
Piping Material Description:	OTHER
Unregulated Tank Registration Date:	Not reported
Heating Product Flag:	Unknown
Haz Waste Generator Id:	Not reported
Product Replaced Date:	Not reported
Sludge Disposal Facility:	Not reported
Comments:	Not reported
Date Added:	10/10/1999 10:57:16
Date Last Updated:	01/07/2013 10:38:36
Staff Id Who Did The Last Update:	RSUCHAN
In Compliance:	Yes
Serial Number:	Not reported

Tank Action:

MPCA Tank Number:	011
Above Or Underground:	Under Ground
Tank Action ID:	870908
Contractor Number:	Not reported
Supervisor Number:	Not reported
Tank Action:	Remove Tank
Action Date:	Not reported
Action Date Unknown:	Yes
Corrosion Expert Name:	Not reported
Lab Flag:	Not reported
Date Added:	04/05/2002 09:41:33
Date Last Updated:	05/04/2002 07:50:30
Staff Id Who Did The Last Update:	TANKS

MPCA Tank Number:	011
Above Or Underground:	Under Ground
Tank Action ID:	323652
Contractor Number:	Not reported
Supervisor Number:	Not reported
Tank Action:	Install Tank
Action Date:	01/01/1900 00:00:00
Action Date Unknown:	Not reported
Corrosion Expert Name:	Not reported
Lab Flag:	Not reported
Date Added:	05/05/2000 08:31:57
Date Last Updated:	05/04/2002 07:50:30
Staff Id Who Did The Last Update:	TANKS

Tank Compartment:

MPCA Tank Number:	011
Above Or Underground:	Under Ground
Compartment Number:	1
Tank Stored Product Code:	14
Tank Stored Product Desc:	GASOLINE
Compartment Cap:	0
Heating:	Unknown
Other Desc:	Not reported
Date Added:	10/10/1999 10:58:41

RE #431 (Continued) **U000273208**

Date Last Updated: 05/04/2002 07:50:30
Staff Id Who Did The Last Update: TANKS

Tabsite:
Program Interest Id: 192605
Above Or Underground: Under Ground
Facility Code: 34
Indian Reservation: No
UST Registration Date: 05/01/1986 00:00:00
AST Registration Date: Not reported
Date Added: 07/23/1992 19:11:05
Date Last Updated: 05/23/2003 09:21:00
Staff Id Who Did The Last Update: SYS
Max Monthly Gallons: Not reported
Vapor Recovery Installed: Unknown
Vapor Notify Required: Unknown

Lat Long:
Program Id: 192605
Latlong ID: 168899
Latitude Degrees: 44
Latitude Minutes: 57
Latitude Seconds: 7.09
Longitude Degrees: -93
Longitude Minutes: 14
Longitude Seconds: 50.13
Collection Date: 01/06/2014 11:14:32
LatLong Description: Not reported
TMSP Added: 03/29/2010 18:56:22
Date Last Updated: 01/06/2014 11:14:33
Staff Id Last Updated: MAPTOOL
Coord Source Type: Not reported
Org Name Source: Not reported

WIMN:
Legislative District: 61A
Status: Inactive
Latitude: 44.95197112
Longitude: -93.24725838
Coordinate Collection Method: Digitized - Map Tool
Activity: Tank Site
MPCA Id: 3135
Major Watershed: Mississippi River - Twin Cities

Click here to access Minnesota Pollution Control Agency:

MN Financial Assurance 1:
PROGRAM ID: 192605
Township Name: Not reported
Region: 1
Interest Type: Deleted Tank Site
ADDR ID: 191454
Interest Telephone: Not reported
Preferred ID: 3135

RE #431 (Continued) **U000273208**

Interest Start Date:	07/23/1992
Interest End Date:	Not reported
Activity Flag:	Not reported
TMSP Added:	07/23/1992
TMSP Last Update:	08/29/2006 07:04:10
Staff ID Last Update:	RSUCHAN
Source:	TALES
Source ID:	0
Country Code:	USA
FOR State:	Not reported
FOR Zone:	Not reported
FIPS County Code:	053
Comments:	Not reported

PROGRAM ID:	192605
Township Name:	Fort Snelling
Region:	1
Interest Type:	Tank site
ADDR ID:	191454
Interest Telephone:	NO CORE PI PH.
Preferred ID:	3135
Interest Start Date:	07/23/1992
Interest End Date:	08/29/2006
Activity Flag:	N
TMSP Added:	08/29/2006
TMSP Last Update:	11/10/2014 08:17:05
Staff ID Last Update:	RGAGLE
Source:	CORE
Source ID:	216057
Country Code:	USA
FOR State:	Not reported
FOR Zone:	Not reported
FIPS County Code:	053
Comments:	Not reported

Latitude Longitude:

Program Id:	192605
Lat/Long ID:	168899
Latitude Degrees:	44
Latitude Minutes:	57
Latitude Seconds:	7.09
Longitude Degrees:	-93
Longitude Minutes:	14
Longitude Seconds:	50.13
Collection Date:	01/06/2014 11:14:32
Lat/Long Description:	Not reported
TMSP Added:	03/29/2010 18:56:22
TMSP Last Update:	01/06/2014 11:14:33
Staff ID Last Update:	MAPTOOL
Coord Source Type:	Not reported
Org Name Source:	Not reported
Coord Coll Meth:	DM
Map Scale Code:	Not reported
Source:	CORE
Site ID:	216057
Spatial ID:	51375419

RE #431 (Continued) **U000273208**

Tab Site:

Program Id:	192605
Facility Code:	34
Above or Under Code:	2
Indian Reservation:	N
Ust Registration Date:	05/01/1986 00:00:00
Ast Registration Date:	Not reported
TMSP Added:	07/23/1992 19:11:05
TMSP Last Update:	05/23/2003 09:21:00
Staff ID Last Update:	SYS
Max Monthy Gallons:	Not reported
Vapor Recovery Installed:	U
Vapor Notif Required:	U

225
NW
1/4-1/2
0.337 mi.
1777 ft.

22ND STREET REALIGNMENT PROJECT
22ND ST. BETWEEN MINNEHAHA AVE & CEDAR A
MINNEAPOLIS, MN 55404

MN SRS **S111316389**
MN LIENS **N/A**
MN INST CONTROL
MN VIC

Relative:
Higher

Actual:
843 ft.

MN SRS:

Facility ID:	VP22792
SEC Address:	Not reported
Link Id:	6610
Facility Type:	Metal Plating, Proc.
Active:	False
Pay Complete:	False
MPCA Region:	Metro
Size Acres:	1.5
HRS Score:	Not reported
Enforcement Lead Agency:	MPCA
Federal Defferal Plot:	False
Petroleum Brownfields Prog?:	True
Emergency:	False
Site Classification:	False
RD/RA:	False
RL/FS:	False
Fund financed:	False
Npl:	False
Plp:	False
District:	Metro
Program Referred from:	Not reported
Program Interest:	VIC
Physical Location:	1.5 city blocks within a commercial/indust.area of Mpls. Bystroms have operated metal machining equip at the site since 1940's. Bounded on S by E 24th St., to W by Hiawatha Light Rail, to E by Snelling, to N by E 22 St..
Natural Source damage:	False
Clean up Cost:	Not reported
Indian Reservation:	False
Reserve Name:	Not reported
MPCA Owned Wells at site:	False
Created By:	Pjensen
Date Created:	10/12/2011
Date Last Updated:	09/11/2014
Federal Facility:	False

22ND STREET REALIGNMENT PROJECT (Continued) **S111316389**

Primary Funding Source:	Not reported
EPA Id:	Not reported
MPCA Id:	Not reported
Alpha Sort:	Not reported
Legal Distt:	62A
Congressional Distt:	5
Public Land Survey Method:	A1
Map Scale For PLS Locational Data:	N
Township 2:	29
Range:	24
PLS Township Suffix:	W
section:	36
PLS Qtr Section (160 Acres):	NW
PLS Qtr-Qtr Section (40 Acres):	Not reported
Pls Qtr-Qtr-Qtr Section (10 Acres):	Not reported
Pls Qtr-Qtr-Qtr-Qtr Secion (2.5 Acres):	Not reported
Quad:	1291
NAD Number:	83
Desc Of UTM Coord Pt:	Main Entrance/Gate
UTM Coord Pt Data Source:	4
Org Providing UTM Coord Point Data:	Environmental Data Resources,
mpcapgmac:	Not reported
Utm Coord Pt Data Collection Method:	A1
Date Of Utm Coord Pt Data Collection:	2006-09-07 00:00:00
COL Date Qual:	Not reported
Map Scale:	N
verifmeth:	Not reported
horizref:	Not reported
Utm Source:	Not reported
Utm Method:	Not reported
Utm Scale:	Not reported
Utm Accuracy:	Not reported
Utm East:	480692.09999999998
Utm North:	4978352
Utm Zone:	15
Basin Code:	2
Major Watershed:	20
Minor Watershed:	Not reported
Public Land Survey Method 2:	Not reported
Map Scale For PLS Locational Data 2:	Not reported
Township 2:	Not reported
Range 2:	Not reported
PLS Township Suffix 2:	Not reported
Section 2:	Not reported
PLS Qtr Section (160 Acres) 2:	Not reported
PLS Qtr-Qtr Section (40 Acres) 2:	Not reported
PLS Qtr-Qtr Section (10 Acres) 2:	Not reported
PLS Qtr-Qtr Section (2.5 Acres) 2:	Not reported
Quad 2:	Not reported
File Location:	OnBase
VIC Application GIS:	False

Notes: 2200 Minnehaha, LLC, Applicant considering purchase; Seeks a NAD and NoAxn for soil and GW contams from drums/surface spillage and/or dry well. Release Reported MN Duty Ofsr, 3/20/06. Letter with Application refers to reports previously submitted to the PCA, incl.: Phase I ESA by Vieau dated 3/2005 and Phase II Invest. By Vieau dated 3/22/06.

Contact Type: Staff TA (Technical Analyst)

22ND STREET REALIGNMENT PROJECT (Continued) **S111316389**

Company Name: MPCA
Contact Address: 520 Lafayette Rd N
Contact Address 2: Not reported
Contact City,St,Zip: St. Paul, MN 551554194
Contact Province: Not reported
Contact Country: Not reported
Contact Postal code: Not reported
Contact Phone: (651) 757-8279
Contact Phone Ext: Not reported
Contact Fax: 6512969707
Contact E-mail: mike.connolly@state.mn.us
Contact Cell Phone: Not reported
Contact Information Last Updated: 2006-12-18 00:00:00
Misc Contact Info: Not reported
Receive Invoice: F
Staff Id Num: 3219

Contact Type: Staff PL/PM (Project Leader/Project Manager)s
Company Name: MPCA
Contact Address: 18 Wood Lake Drive SE
Contact Address 2: Not reported
Contact City,St,Zip: Rochester, MN 55904
Contact Province: Not reported
Contact Country: Not reported
Contact Postal code: Not reported
Contact Phone: (651) 757-2627
Contact Phone Ext: Not reported
Contact Fax: 5072805513
Contact E-mail: edward.olson@state.mn.us
Contact Cell Phone: Not reported
Contact Information Last Updated: 2006-12-18 00:00:00
Misc Contact Info: Not reported
Receive Invoice: F
Staff Id Num: 3366

Contact Type: Consultant
Company Name: Liesch Associates, Inc.
Contact Address: 13400 15th Avenue North
Contact Address 2: Not reported
Contact City,St,Zip: Plymouth, MN 55441
Contact Province: Not reported
Contact Country: Not reported
Contact Postal code: Not reported
Contact Phone: 7634893147
Contact Phone Ext: Not reported
Contact Fax: 7634893101
Contact E-mail: aaronb@liesch.com
Contact Cell Phone: Not reported
Contact Information Last Updated: 2008-07-30 00:00:00
Misc Contact Info: Not reported
Receive Invoice: F
Staff Id Num: Not reported

Contact Type: Voluntary Party
Company Name: City of Minneapolis
Contact Address: 300 City of Lakes
Contact Address 2: 309 2nd Avenue S

22ND STREET REALIGNMENT PROJECT (Continued) **S111316389**

Contact City,St,Zip:	Minneapolis, MN 55401
Contact Province:	Not reported
Contact Country:	Not reported
Contact Postal code:	Not reported
Contact Phone:	6126733365
Contact Phone Ext:	Not reported
Contact Fax:	6126732048
Contact E-mail:	stephanie.malmberg@ci.minneapolis.mn.us
Contact Cell Phone:	Not reported
Contact Information Last Updated:	2011-10-17 00:00:00
Misc Contact Info:	Not reported
Receive Invoice:	T
Staff Id Num:	Not reported

Contact Type:	Owner
Company Name:	City of Minneapolis
Contact Address:	309 2nd Ave S., Room 300
Contact Address 2:	Not reported
Contact City,St,Zip:	Minneapolis, MN 55401
Contact Province:	Not reported
Contact Country:	Not reported
Contact Postal code:	Not reported
Contact Phone:	6126733762
Contact Phone Ext:	Not reported
Contact Fax:	Not reported
Contact E-mail:	beverly.warmka@ci.minneapolis.mn.us
Contact Cell Phone:	Not reported
Contact Information Last Updated:	2011-10-17 00:00:00
Misc Contact Info:	Not reported
Receive Invoice:	F
Staff Id Num:	Not reported

Contact Type:	Legal Counsel
Company Name:	City of Minneapolis
Contact Address:	350 S. 5th St., Room 210
Contact Address 2:	Not reported
Contact City,St,Zip:	Minneapolis, MN 55415
Contact Province:	Not reported
Contact Country:	Not reported
Contact Postal code:	Not reported
Contact Phone:	6126732182
Contact Phone Ext:	Not reported
Contact Fax:	Not reported
Contact E-mail:	Not reported
Contact Cell Phone:	Not reported
Contact Information Last Updated:	2011-10-17 00:00:00
Misc Contact Info:	Not reported
Receive Invoice:	F
Staff Id Num:	Not reported

Contaminant Id:	Trichloroethylene; (TCE
Contaminated Media:	Ground Water
Req Cleanup Concluded:	5
Cleanup Lvl Measure Units:	ug/L
Basis For Req Cleanup Lvl:	HBV (Health Based Value)
Max Residual Contamination:	78
Date Info Last Updated:	2007-01-16 00:00:00

22ND STREET REALIGNMENT PROJECT (Continued) **S111316389**

Contaminant Id: Silver
Contaminated Media: Ground Water
Req Cleanup Concluded: 30
Cleanup Lvl Measure Units: ug/L
Basis For Req Cleanup Lvl: HRL (Health Risk Limit)
Max Residual Contamination: 79
Date Info Last Updated: 2007-01-16 00:00:00

Contaminant Id: 1,2-Dichloroethylene (cis-
Contaminated Media: Ground Water
Req Cleanup Concluded: 70
Cleanup Lvl Measure Units: ug/L
Basis For Req Cleanup Lvl: HRL (Health Risk Limit)
Max Residual Contamination: 35
Date Info Last Updated: 2007-01-16 00:00:00

Contaminant Id: Diesel Range Organics
Contaminated Media: Ground Water
Req Cleanup Concluded: 200
Cleanup Lvl Measure Units: ug/L
Basis For Req Cleanup Lvl: Other
Max Residual Contamination: 2700
Date Info Last Updated: 2007-01-16 00:00:00

Contaminant Id: Trichloroethylene; (TCE
Contaminated Media: Soil
Req Cleanup Concluded: 0.14
Cleanup Lvl Measure Units: mg/Kg
Basis For Req Cleanup Lvl: SLV (Soil Leaching Value)
Max Residual Contamination: 18
Date Info Last Updated: 2007-01-18 00:00:00

Contaminant Id: 1,2-Dichloroethylene (cis-
Contaminated Media: Soil
Req Cleanup Concluded: 22
Cleanup Lvl Measure Units: mg/Kg
Basis For Req Cleanup Lvl: SRV (Soil Reference Value)
Max Residual Contamination: 94
Date Info Last Updated: 2007-01-18 00:00:00

Contaminant Id: Selenium
Contaminated Media: Soil
Req Cleanup Concluded: 22
Cleanup Lvl Measure Units: mg/Kg
Basis For Req Cleanup Lvl: SRV (Soil Reference Value)
Max Residual Contamination: Not reported
Date Info Last Updated: 2007-01-18 00:00:00

Contaminant Id: Mercury
Contaminated Media: Soil
Req Cleanup Concluded: 0.5
Cleanup Lvl Measure Units: mg/Kg
Basis For Req Cleanup Lvl: SRV (Soil Reference Value)
Max Residual Contamination: 0.61000001
Date Info Last Updated: 2007-01-18 00:00:00

Contaminant Id: Barium

22ND STREET REALIGNMENT PROJECT (Continued) **S111316389**

Contaminated Media: Soil
Req Cleanup Concluded: 1200
Cleanup Lvl Measure Units: mg/Kg
Basis For Req Cleanup Lvl: SRV (Soil Reference Value)
Max Residual Contamination: 1400
Date Info Last Updated: 2007-01-18 00:00:00

Contaminant Id: Lead
Contaminated Media: Soil
Req Cleanup Concluded: 700
Cleanup Lvl Measure Units: mg/Kg
Basis For Req Cleanup Lvl: SRV (Soil Reference Value)
Max Residual Contamination: 2100
Date Info Last Updated: 2007-01-18 00:00:00

Contaminant Id: Benzo[a]pyrene Equivalents
Contaminated Media: Soil
Req Cleanup Concluded: 3
Cleanup Lvl Measure Units: mg/Kg
Basis For Req Cleanup Lvl: SRV (Soil Reference Value)
Max Residual Contamination: 7695
Date Info Last Updated: 2007-01-18 00:00:00

Contaminant Id: Diesel Range Organics
Contaminated Media: Soil
Req Cleanup Concluded: 50
Cleanup Lvl Measure Units: mg/Kg
Basis For Req Cleanup Lvl: Other
Max Residual Contamination: 4500
Date Info Last Updated: 2007-01-18 00:00:00

Contaminant Id: 1,2-Dichloroethylene (trans-
Contaminated Media: Soil
Req Cleanup Concluded: 0.27000001
Cleanup Lvl Measure Units: mg/Kg
Basis For Req Cleanup Lvl: SLV (Soil Leaching Value)
Max Residual Contamination: 4.8000002
Date Info Last Updated: 2007-01-18 00:00:00

Contaminant Id: Cadmium
Contaminated Media: Soil
Req Cleanup Concluded: 4.4000001
Cleanup Lvl Measure Units: mg/Kg
Basis For Req Cleanup Lvl: SLV (Soil Leaching Value)
Max Residual Contamination: 4.5999999
Date Info Last Updated: 2007-01-30 00:00:00

Contaminant Id: Nickel
Contaminated Media: Soil
Req Cleanup Concluded: 2500
Cleanup Lvl Measure Units: mg/Kg
Basis For Req Cleanup Lvl: SRV (Soil Reference Value)
Max Residual Contamination: 30900
Date Info Last Updated: 2007-02-23 00:00:00

Contaminant Id: Copper
Contaminated Media: Soil

22ND STREET REALIGNMENT PROJECT (Continued) **S111316389**

Req Cleanup Concluded: 11
Cleanup Lvl Measure Units: mg/Kg
Basis For Req Cleanup Lvl: SRV (Soil Reference Value)
Max Residual Contamination: 316
Date Info Last Updated: 2007-02-23 00:00:00

Contaminant Id: Cobalt
Contaminated Media: Soil
Req Cleanup Concluded: 30
Cleanup Lvl Measure Units: mg/Kg
Basis For Req Cleanup Lvl: SLV (Soil Leaching Value)
Max Residual Contamination: 530
Date Info Last Updated: 2007-02-23 00:00:00

Contaminant Id: Iron
Contaminated Media: Soil
Req Cleanup Concluded: 9000
Cleanup Lvl Measure Units: mg/Kg
Basis For Req Cleanup Lvl: SRV (Soil Reference Value)
Max Residual Contamination: 20992
Date Info Last Updated: 2007-02-23 00:00:00

Contaminant Id: Benzene
Contaminated Media: 6
Req Cleanup Concluded: Not reported
Cleanup Lvl Measure Units: ug/m3
Basis For Req Cleanup Lvl: Not reported
Max Residual Contamination: 30
Date Info Last Updated: 2008-07-16 00:00:00

Contaminant Id: Chloroform
Contaminated Media: 6
Req Cleanup Concluded: Not reported
Cleanup Lvl Measure Units: ug/m3
Basis For Req Cleanup Lvl: Not reported
Max Residual Contamination: 410
Date Info Last Updated: 2008-07-16 00:00:00

Contaminant Id: 1,2-Dichloroethylene (cis-
Contaminated Media: 6
Req Cleanup Concluded: Not reported
Cleanup Lvl Measure Units: ug/m3
Basis For Req Cleanup Lvl: Not reported
Max Residual Contamination: 48000
Date Info Last Updated: 2008-07-16 00:00:00

Contaminant Id: 1,2-Dichloroethylene (trans-
Contaminated Media: 6
Req Cleanup Concluded: Not reported
Cleanup Lvl Measure Units: ug/m3
Basis For Req Cleanup Lvl: Not reported
Max Residual Contamination: 190
Date Info Last Updated: 2008-07-16 00:00:00

Contaminant Id: Ethyl benzene
Contaminated Media: 6
Req Cleanup Concluded: Not reported

22ND STREET REALIGNMENT PROJECT (Continued) **S111316389**

Cleanup Lvl Measure Units: ug/m3
Basis For Req Cleanup Lvl: Not reported
Max Residual Contamination: 25
Date Info Last Updated: 2008-07-16 00:00:00

Contaminant Id: Tetrachloroethylene; (Perchloroethylene
Contaminated Media: 6
Req Cleanup Concluded: Not reported
Cleanup Lvl Measure Units: ug/m3
Basis For Req Cleanup Lvl: Not reported
Max Residual Contamination: 1000
Date Info Last Updated: 2008-07-16 00:00:00

Contaminant Id: Trichloroethylene; (TCE
Contaminated Media: 6
Req Cleanup Concluded: Not reported
Cleanup Lvl Measure Units: ug/m3
Basis For Req Cleanup Lvl: Not reported
Max Residual Contamination: 96000
Date Info Last Updated: 2008-07-16 00:00:00

Contaminant Id: Not reported
Contaminated Media: Soil
Req Cleanup Concluded: Not reported
Cleanup Lvl Measure Units: Not reported
Basis For Req Cleanup Lvl: Not reported
Max Residual Contamination: Not reported
Date Info Last Updated: 2008-07-16 00:00:00

Contaminant Id: 1,2,4-Trimethylbenzene; (1,3,4-Trimethylbenzene
Contaminated Media: 6
Req Cleanup Concluded: Not reported
Cleanup Lvl Measure Units: ug/m3
Basis For Req Cleanup Lvl: Not reported
Max Residual Contamination: 110
Date Info Last Updated: 2008-07-16 00:00:00

Contaminant Id: 1,3,5-Trimethylbenzene; (Mesitylene
Contaminated Media: 6
Req Cleanup Concluded: Not reported
Cleanup Lvl Measure Units: ug/m3
Basis For Req Cleanup Lvl: Not reported
Max Residual Contamination: 45
Date Info Last Updated: 2008-07-16 00:00:00

Facid: VP22792
Event: 156
Additional Information: CCP (only) appvl letter sent to Steph Malmberg, City of Mpls
Start Date: Not reported
End Date: 2012-03-07 00:00:00
Planned Start Date: Not reported
Planned End Date: Not reported
Date Info Last Updated: 2012-03-12 00:00:00
Record Number: 33533

Facid: VP22792
Event: 214

22ND STREET REALIGNMENT PROJECT (Continued) **S111316389**

Additional Information:	See Bystrom Brothers Site
Start Date:	2007-04-10 00:00:00
End Date:	2007-04-17 00:00:00
Planned Start Date:	Not reported
Planned End Date:	Not reported
Date Info Last Updated:	2012-09-21 00:00:00
Record Number:	35281

Facid:	VP22792
Event:	VIC Program Participation Dates (Start/End)
Additional Information:	None Entered
Start Date:	2011-10-12 00:00:00
End Date:	2014-09-11 00:00:00
Planned Start Date:	Not reported
Planned End Date:	Not reported
Date Info Last Updated:	2011-10-17 00:00:00
Record Number:	33061

Facid:	VP22792
GW Recepts Prot by Rem Actn:	Not reported
Ecological receptors present:	False
Type of ecological receptors:	Not reported
Acres of contaminated soil:	Not reported
Volume of contaminated soil:	Not reported
Acres of surface water impacted:	Not reported
Acres of wetland impacted:	Not reported
Acres of sediment impacted:	Not reported
GW Plume Area Acres:	Not reported
Cleanup Conducted:	False
Acres of Contam Soil remediate:	Not reported
Volume of Soil Cleaned:	Not reported
# Municipal wells contamd:	Not reported
# Dom wells contam:	Not reported
# People Impct SW intake contam:	Not reported
# Drums Revolved from site:	Not reported
Yr Soil Remediated:	Not reported
Acres of Soil w/ Restrict Access:	Not reported
Yr IC remedy complete:	Not reported
Yr GW remedy completed:	Not reported
Year GWIC completed:	Not reported
Acres of wetland of sediment remediated:	Not reported
Public financing:	False
Assurance help:	False
Land use Classfn At Site:	Not reported
Land use Vicinity Of Site:	Not reported
Deed notif Present On Site:	True
Restrictive Covenant Present:	False
Restrictions:	Documented soil boring records for the contaminants in soil and groundwater, incl: metals and VOCs in both the soil and groundwater (several more compounds in the soil than in the groundwater), along with PAHs in the soil.
GW Pump and Treat Used at site:	False
Quaternary Perched:	False
Quaternary Water Table:	False
Quaternary Confined:	False
Cretaceous:	False
Plattville:	False

22ND STREET REALIGNMENT PROJECT (Continued) **S111316389**

St. peter:	False
Prairie Duchien:	False
Jordan:	False
Ironton/Galesville:	False
Mt Simon Hinckley:	False
Precambrian Undefferentiated:	False
Other/Unknown Aquifier:	False
Date Info Last Updated:	2009-05-18 00:00:00
Inst Control Info Updated:	2009-05-18 00:00:00
Inst Control Filed Location:	Hennepin County Recorders Office
SW Classification (Primary):	Not reported
SW Classification (Secondary):	Not reported
Miscellaneous: Not reported	
SW Comments:	Not reported

LIENS:

Facility Id:	VP22792
Facility Type:	Metal Plating, Proc.
Program:	VIC
File Loc:	OnBase
Deed Notification:	True
Environmental Covenant:	False
Restrictive or Env Covenant Desc:	Documented soil boring records for the contaminants in soil and groundwater, incl: metals and VOCs in both the soil and groundwater (several more compounds in the soil than in the groundwater), along with PAHs in the soil.
Restrictive Covenant:	False
IC Update:	05/18/2009
IC Filing Loc:	Hennepin County Recorders Office
Event Desc:	Institutional Control Event
Start Date:	04/10/2007
End Date:	04/17/2007
Add Info:	See Bystrom Brothers Site
Notes:	Not reported

MN INSTITUTIONAL CONTROL:

Facility ID:	VP22792
SEC Address:	Not reported
Core Program Interest Id:	61072106
Link Id:	6610
Facility Type:	Metal Plating, Proc.
Active:	False
Pay Complete:	False
MPCA Region:	Metro
Size Acres:	1.5
HRS Score:	Not reported
Enforcement Lead Agency:	MPCA
Federal Defferal Plot:	False
Emergency:	False
Site Classification:	False
RD/RA:	False
RL/FS:	False
Fund financed:	False
NPL:	False
PLP:	False

22ND STREET REALIGNMENT PROJECT (Continued) **S111316389**

Petroleum Brownfields Program:	True
District:	Metro
Program Reffered from:	Not reported
Program Interest:	VIC
Physical Location:	1.5 city blocks within a commercial/indust.area of Mpls. Bystroms have operated metal machining equip at the site since 1940's. Bounded on S by E 24th St., to W by Hiawatha Light Rail, to E by Snelling, to N by E 22 St..
Natural Source damage:	False
Clean up Cost:	Not reported
Indian Reservation:	False
Reserve Name:	Not reported
MPCA Owned Wells at site:	False
Created By:	Pjensen
Date Created:	10/12/2011
Date Last Updated:	09/11/2014
Federal Facility:	False
Primary Funding Source:	Not reported
EPA Id:	Not reported
MPCA Id:	Not reported
Alpha Sort:	Not reported
Legal Distt:	62A
Congressional Distt:	5
Public Land Survey Method:	A1
Map Scale For PLS Locational Data:	N
Township 2:	29
Range:	24
PLS Township Suffix:	W
section:	36
PLS Qtr Section (160 Acres):	NW
PLS Qtr-Qtr Section (40 Acres):	Not reported
Pls Qtr-Qtr-Qtr Section (10 Acres):	Not reported
Pls Qtr-Qtr-Qtr-Qtr Secion (2.5 Acres):	Not reported
Quad:	1291
NAD Number:	83
Desc Of UTM Coord Pt:	Main Entrance/Gate
UTM Coord Pt Data Source:	4
Org Providing UTM Coord Point Data:	Environmental Data Resources,
mpcapgmac:	Not reported
Utm Coord Pt Data Collection Method:	A1
Date Of Utm Coord Pt Data Collection:	2006-09-07 00:00:00
COL Date Qual:	Not reported
Map Scale:	N
verifmeth:	Not reported
horizref:	Not reported
Utm Source:	Not reported
Utm Method:	Not reported
Utm Scale:	Not reported
Utm Accuracy:	Not reported
Utm East:	480692.09999999998
Utm North:	4978352
Utm Zone:	15
Basin Code:	2
Major Watershed:	20
Minor Watershed:	Not reported
Public Land Survey Method 2:	Not reported
Map Scale For PLS Locational Data 2:	Not reported

22ND STREET REALIGNMENT PROJECT (Continued) **S111316389**

Township 2: Not reported
Range 2: Not reported
PLS Township Suffix 2: Not reported
Section 2: Not reported
PLS Qtr Section (160 Acres) 2: Not reported
PLS Qtr-Qtr Section (40 Acres) 2: Not reported
PLS Qtr-Qtr Section (10 Acres) 2: Not reported
PLS Qtr-Qtr Section (2.5 Acres) 2: Not reported
Quad 2: Not reported
File Location: OnBase
VIC Application GIS: False
Notes: 2200 Minnehaha, LLC, Applicant considering purchase; Seeks a NAD and NoAxn for soil and GW contams from drums/surface spillage and/or dry well. Release Reported MN Duty Ofsr, 3/20/06. Letter with Application refers to reports previously submitted to the PCA, incl.: Phase I ESA by Vieau dated 3/2005 and Phase II Invest. By Vieau dated 3/22/06.

Contact Type: Staff TA (Technical Analyst)
Company Name: MPCA
Contact Address: 520 Lafayette Rd N
Contact Address 2: Not reported
Contact City,St,Zip: St. Paul, MN 551554194
Contact Province: Not reported
Contact Country: Not reported
Contact Postal code: Not reported
Contact Phone: (651) 757-8279
Contact Phone Ext: Not reported
Contact Fax: 6512969707
Contact E-mail: mike.connolly@state.mn.us
Contact Cell Phone: Not reported
Contact Information Last Updated: 2006-12-18 00:00:00
Misc Contact Info: Not reported
Receive Invoice: F
Staff Id Num: 3219

Contact Type: Staff PL/PM (Project Leader/Project Manager)s
Company Name: MPCA
Contact Address: 18 Wood Lake Drive SE
Contact Address 2: Not reported
Contact City,St,Zip: Rochester, MN 55904
Contact Province: Not reported
Contact Country: Not reported
Contact Postal code: Not reported
Contact Phone: (651) 757-2627
Contact Phone Ext: Not reported
Contact Fax: 5072805513
Contact E-mail: edward.olson@state.mn.us
Contact Cell Phone: Not reported
Contact Information Last Updated: 2006-12-18 00:00:00
Misc Contact Info: Not reported
Receive Invoice: F
Staff Id Num: 3366

Contact Type: Consultant
Company Name: Liesch Associates, Inc.
Contact Address: 13400 15th Avenue North
Contact Address 2: Not reported
Contact City,St,Zip: Plymouth, MN 55441

22ND STREET REALIGNMENT PROJECT (Continued) **S111316389**

Contact Province:	Not reported
Contact Country:	Not reported
Contact Postal code:	Not reported
Contact Phone:	7634893147
Contact Phone Ext:	Not reported
Contact Fax:	7634893101
Contact E-mail:	aaronb@liesch.com
Contact Cell Phone:	Not reported
Contact Information Last Updated:	2008-07-30 00:00:00
Misc Contact Info:	Not reported
Receive Invoice:	F
Staff Id Num:	Not reported

Contact Type:	Voluntary Party
Company Name:	City of Minneapolis
Contact Address:	300 City of Lakes
Contact Address 2:	309 2nd Avenue S
Contact City,St,Zip:	Minneapolis, MN 55401
Contact Province:	Not reported
Contact Country:	Not reported
Contact Postal code:	Not reported
Contact Phone:	6126733365
Contact Phone Ext:	Not reported
Contact Fax:	6126732048
Contact E-mail:	stephanie.malmberg@ci.minneapolis.mn.us
Contact Cell Phone:	Not reported
Contact Information Last Updated:	2011-10-17 00:00:00
Misc Contact Info:	Not reported
Receive Invoice:	T
Staff Id Num:	Not reported

Contact Type:	Owner
Company Name:	City of Minneapolis
Contact Address:	309 2nd Ave S., Room 300
Contact Address 2:	Not reported
Contact City,St,Zip:	Minneapolis, MN 55401
Contact Province:	Not reported
Contact Country:	Not reported
Contact Postal code:	Not reported
Contact Phone:	6126733762
Contact Phone Ext:	Not reported
Contact Fax:	Not reported
Contact E-mail:	beverly.warmka@ci.minneapolis.mn.us
Contact Cell Phone:	Not reported
Contact Information Last Updated:	2011-10-17 00:00:00
Misc Contact Info:	Not reported
Receive Invoice:	F
Staff Id Num:	Not reported

Contact Type:	Legal Counsel
Company Name:	City of Minneapolis
Contact Address:	350 S. 5th St., Room 210
Contact Address 2:	Not reported
Contact City,St,Zip:	Minneapolis, MN 55415
Contact Province:	Not reported
Contact Country:	Not reported
Contact Postal code:	Not reported

22ND STREET REALIGNMENT PROJECT (Continued) **S111316389**

Contact Phone: 6126732182
Contact Phone Ext: Not reported
Contact Fax: Not reported
Contact E-mail: Not reported
Contact Cell Phone: Not reported
Contact Information Last Updated: 2011-10-17 00:00:00
Misc Contact Info: Not reported
Receive Invoice: F
Staff Id Num: Not reported

Contaminant Id: Trichloroethylene; (TCE
Contaminated Media: Ground Water
Req Cleanup Concluded: 5
Cleanup Lvl Measure Units: ug/L
Basis For Req Cleanup Lvl: HBV (Health Based Value)
Max Residual Contamination: 78
Date Info Last Updated: 2007-01-16 00:00:00

Contaminant Id: Silver
Contaminated Media: Ground Water
Req Cleanup Concluded: 30
Cleanup Lvl Measure Units: ug/L
Basis For Req Cleanup Lvl: HRL (Health Risk Limit)
Max Residual Contamination: 79
Date Info Last Updated: 2007-01-16 00:00:00

Contaminant Id: 1,2-Dichloroethylene (cis-
Contaminated Media: Ground Water
Req Cleanup Concluded: 70
Cleanup Lvl Measure Units: ug/L
Basis For Req Cleanup Lvl: HRL (Health Risk Limit)
Max Residual Contamination: 35
Date Info Last Updated: 2007-01-16 00:00:00

Contaminant Id: Diesel Range Organics
Contaminated Media: Ground Water
Req Cleanup Concluded: 200
Cleanup Lvl Measure Units: ug/L
Basis For Req Cleanup Lvl: Other
Max Residual Contamination: 2700
Date Info Last Updated: 2007-01-16 00:00:00

Contaminant Id: Trichloroethylene; (TCE
Contaminated Media: Soil
Req Cleanup Concluded: 0.14
Cleanup Lvl Measure Units: mg/Kg
Basis For Req Cleanup Lvl: SLV (Soil Leaching Value)
Max Residual Contamination: 18
Date Info Last Updated: 2007-01-18 00:00:00

Contaminant Id: 1,2-Dichloroethylene (cis-
Contaminated Media: Soil
Req Cleanup Concluded: 22
Cleanup Lvl Measure Units: mg/Kg
Basis For Req Cleanup Lvl: SRV (Soil Reference Value)
Max Residual Contamination: 94
Date Info Last Updated: 2007-01-18 00:00:00

22ND STREET REALIGNMENT PROJECT (Continued) **S111316389**

Contaminant Id: Selenium
Contaminated Media: Soil
Req Cleanup Concluded: 22
Cleanup Lvl Measure Units: mg/Kg
Basis For Req Cleanup Lvl: SRV (Soil Reference Value)
Max Residual Contamination: Not reported
Date Info Last Updated: 2007-01-18 00:00:00

Contaminant Id: Mercury
Contaminated Media: Soil
Req Cleanup Concluded: 0.5
Cleanup Lvl Measure Units: mg/Kg
Basis For Req Cleanup Lvl: SRV (Soil Reference Value)
Max Residual Contamination: 0.61000001
Date Info Last Updated: 2007-01-18 00:00:00

Contaminant Id: Barium
Contaminated Media: Soil
Req Cleanup Concluded: 1200
Cleanup Lvl Measure Units: mg/Kg
Basis For Req Cleanup Lvl: SRV (Soil Reference Value)
Max Residual Contamination: 1400
Date Info Last Updated: 2007-01-18 00:00:00

Contaminant Id: Lead
Contaminated Media: Soil
Req Cleanup Concluded: 700
Cleanup Lvl Measure Units: mg/Kg
Basis For Req Cleanup Lvl: SRV (Soil Reference Value)
Max Residual Contamination: 2100
Date Info Last Updated: 2007-01-18 00:00:00

Contaminant Id: Benzo[a]pyrene Equivalents
Contaminated Media: Soil
Req Cleanup Concluded: 3
Cleanup Lvl Measure Units: mg/Kg
Basis For Req Cleanup Lvl: SRV (Soil Reference Value)
Max Residual Contamination: 7695
Date Info Last Updated: 2007-01-18 00:00:00

Contaminant Id: Diesel Range Organics
Contaminated Media: Soil
Req Cleanup Concluded: 50
Cleanup Lvl Measure Units: mg/Kg
Basis For Req Cleanup Lvl: Other
Max Residual Contamination: 4500
Date Info Last Updated: 2007-01-18 00:00:00

Contaminant Id: 1,2-Dichloroethylene (trans-
Contaminated Media: Soil
Req Cleanup Concluded: 0.27000001
Cleanup Lvl Measure Units: mg/Kg
Basis For Req Cleanup Lvl: SLV (Soil Leaching Value)
Max Residual Contamination: 4.8000002
Date Info Last Updated: 2007-01-18 00:00:00

Contaminant Id: Cadmium

22ND STREET REALIGNMENT PROJECT (Continued) **S111316389**

Contaminated Media: Soil
Req Cleanup Concluded: 4.4000001
Cleanup Lvl Measure Units: mg/Kg
Basis For Req Cleanup Lvl: SLV (Soil Leaching Value)
Max Residual Contamination: 4.5999999
Date Info Last Updated: 2007-01-30 00:00:00

Contaminant Id: Nickel
Contaminated Media: Soil
Req Cleanup Concluded: 2500
Cleanup Lvl Measure Units: mg/Kg
Basis For Req Cleanup Lvl: SRV (Soil Reference Value)
Max Residual Contamination: 30900
Date Info Last Updated: 2007-02-23 00:00:00

Contaminant Id: Copper
Contaminated Media: Soil
Req Cleanup Concluded: 11
Cleanup Lvl Measure Units: mg/Kg
Basis For Req Cleanup Lvl: SRV (Soil Reference Value)
Max Residual Contamination: 316
Date Info Last Updated: 2007-02-23 00:00:00

Contaminant Id: Cobalt
Contaminated Media: Soil
Req Cleanup Concluded: 30
Cleanup Lvl Measure Units: mg/Kg
Basis For Req Cleanup Lvl: SLV (Soil Leaching Value)
Max Residual Contamination: 530
Date Info Last Updated: 2007-02-23 00:00:00

Contaminant Id: Iron
Contaminated Media: Soil
Req Cleanup Concluded: 9000
Cleanup Lvl Measure Units: mg/Kg
Basis For Req Cleanup Lvl: SRV (Soil Reference Value)
Max Residual Contamination: 20992
Date Info Last Updated: 2007-02-23 00:00:00

Contaminant Id: Benzene
Contaminated Media: 6
Req Cleanup Concluded: Not reported
Cleanup Lvl Measure Units: ug/m3
Basis For Req Cleanup Lvl: Not reported
Max Residual Contamination: 30
Date Info Last Updated: 2008-07-16 00:00:00

Contaminant Id: Chloroform
Contaminated Media: 6
Req Cleanup Concluded: Not reported
Cleanup Lvl Measure Units: ug/m3
Basis For Req Cleanup Lvl: Not reported
Max Residual Contamination: 410
Date Info Last Updated: 2008-07-16 00:00:00

Contaminant Id: 1,2-Dichloroethylene (cis-
Contaminated Media: 6

22ND STREET REALIGNMENT PROJECT (Continued) **S111316389**

Req Cleanup Concluded: Not reported
Cleanup Lvl Measure Units: ug/m3
Basis For Req Cleanup Lvl: Not reported
Max Residual Contamination: 48000
Date Info Last Updated: 2008-07-16 00:00:00

Contaminant Id: 1,2-Dichloroethylene (trans-
Contaminated Media: 6
Req Cleanup Concluded: Not reported
Cleanup Lvl Measure Units: ug/m3
Basis For Req Cleanup Lvl: Not reported
Max Residual Contamination: 190
Date Info Last Updated: 2008-07-16 00:00:00

Contaminant Id: Ethyl benzene
Contaminated Media: 6
Req Cleanup Concluded: Not reported
Cleanup Lvl Measure Units: ug/m3
Basis For Req Cleanup Lvl: Not reported
Max Residual Contamination: 25
Date Info Last Updated: 2008-07-16 00:00:00

Contaminant Id: Tetrachloroethylene; (Perchloroethylene
Contaminated Media: 6
Req Cleanup Concluded: Not reported
Cleanup Lvl Measure Units: ug/m3
Basis For Req Cleanup Lvl: Not reported
Max Residual Contamination: 1000
Date Info Last Updated: 2008-07-16 00:00:00

Contaminant Id: Trichloroethylene; (TCE
Contaminated Media: 6
Req Cleanup Concluded: Not reported
Cleanup Lvl Measure Units: ug/m3
Basis For Req Cleanup Lvl: Not reported
Max Residual Contamination: 96000
Date Info Last Updated: 2008-07-16 00:00:00

Contaminant Id: Not reported
Contaminated Media: Soil
Req Cleanup Concluded: Not reported
Cleanup Lvl Measure Units: Not reported
Basis For Req Cleanup Lvl: Not reported
Max Residual Contamination: Not reported
Date Info Last Updated: 2008-07-16 00:00:00

Contaminant Id: 1,2,4-Trimethylbenzene; (1,3,4-Trimethylbenzene
Contaminated Media: 6
Req Cleanup Concluded: Not reported
Cleanup Lvl Measure Units: ug/m3
Basis For Req Cleanup Lvl: Not reported
Max Residual Contamination: 110
Date Info Last Updated: 2008-07-16 00:00:00

Contaminant Id: 1,3,5-Trimethylbenzene; (Mesitylene
Contaminated Media: 6
Req Cleanup Concluded: Not reported

22ND STREET REALIGNMENT PROJECT (Continued) **S111316389**

Cleanup Lvl Measure Units:	ug/m3
Basis For Req Cleanup Lvl:	Not reported
Max Residual Contamination:	45
Date Info Last Updated:	2008-07-16 00:00:00

Facid:	VP22792
Event:	156
Additional Information:	CCP (only) appvl letter sent to Steph Malmberg, City of Mpls
Start Date:	Not reported
End Date:	2012-03-07 00:00:00
Planned Start Date:	Not reported
Planned End Date:	Not reported
Date Info Last Updated:	2012-03-12 00:00:00
Record Number:	33533

Facid:	VP22792
Event:	214
Additional Information:	See Bystrom Brothers Site
Start Date:	2007-04-10 00:00:00
End Date:	2007-04-17 00:00:00
Planned Start Date:	Not reported
Planned End Date:	Not reported
Date Info Last Updated:	2012-09-21 00:00:00
Record Number:	35281

Facid:	VP22792
Event:	VIC Program Participation Dates (Start/End)
Additional Information:	None Entered
Start Date:	2011-10-12 00:00:00
End Date:	2014-09-11 00:00:00
Planned Start Date:	Not reported
Planned End Date:	Not reported
Date Info Last Updated:	2011-10-17 00:00:00
Record Number:	33061

Facid:	VP22792
GW Recepts Prot by Rem Actn:	Not reported
Ecological receptors present:	False
Type of ecological receptors:	Not reported
Acres of contaminated soil:	Not reported
Volume of contaminated soil:	Not reported
Acres of surface water impacted:	Not reported
Acres of wetland impacted:	Not reported
Acres of sediment impacted:	Not reported
GW Plume Area Acres:	Not reported
Cleanup Conducted:	False
Acres of Contam Soil remediate:	Not reported
Volume of Soil Cleaned:	Not reported
# Municipal wells contamd:	Not reported
# Dom wells contam:	Not reported
# People Impct SW intake contam:	Not reported
# Drums Revolved from site:	Not reported
Yr Soil Remediated:	Not reported
Acres of Soil w/ Restrict Access:	Not reported
Yr IC remedy complete:	Not reported
Yr GW remedy completed:	Not reported
Year GWIC completed:	Not reported

22ND STREET REALIGNMENT PROJECT (Continued) **S111316389**

Acres of wetland of sediment remediated:	Not reported
Public financing:	False
Assurance help:	False
Land use Classfn At Site:	Not reported
Land use Vicinity Of Site:	Not reported
Deed notif Present On Site:	True
Restrictive Covenant Present:	False
Restrictions:	Documented soil boring records for the contaminants in soil and groundwater, incl: metals and VOCs in both the soil and groundwater (several more compounds in the soil than in the groundwater), along with PAHs in the soil.
GW Pump and Treat Used at site:	False
Quaternary Perched:	False
Quaternary Water Table:	False
Quaternary Confined:	False
Cretaceous:	False
Plattville:	False
St. peter:	False
Prairie Duchien:	False
Jordan:	False
Ironton/Galesville:	False
Mt Simon Hinckley:	False
Precambrian Undefferentiated:	False
Other/Unknown Aquifier:	False
Date Info Last Updated:	2009-05-18 00:00:00
Inst Control Info Updated:	2009-05-18 00:00:00
Inst Control Filed Location:	Hennepin County Recorders Office
SW Classification (Primary):	Not reported
SW Classification (Secondary):	Not reported
Miscellaneous:	Not reported
SW Comments:	Not reported

MN Voluntary Investigation Cleanup Program:

Facility ID:	VP22792
Facility Type:	Metal Plating, Proc.
Facility Address 2:	Not reported
Core Program Interest Id:	61072106
Link Id:	6610
Active:	False
Pay Complete:	False
MPCA Region:	Metro
Size Acres:	1.5
HRS Score:	Not reported
Enforcement Lead Agency:	MPCA
Federal Defferal Plot:	False
Petroleum Brownfields Prog?:	True
Emergency:	False
Site Classification:	False
RD/RA:	False
RL/FS:	False
Fund financed:	False
Npl:	False
Plp:	False
District:	Metro
Program Reffered from:	Not reported
Program Interest:	VIC

22ND STREET REALIGNMENT PROJECT (Continued) **S111316389**

Physical Location:	1.5 city blocks within a commercial/indust.area of Mpls. Bystroms have operated metal machining equip at the site since 1940's. Bounded on S by E 24th St., to W by Hiawatha Light Rail, to E by Snelling, to N by E 22 St..
Natural Source damage:	False
Clean up Cost:	Not reported
Indian Reservation:	False
Reservation Name:	Not reported
MPCA Owned Wells at site:	False
Created By:	Pjensen
Date Created:	10/12/2011
Date Last Updated:	09/11/2014
Federal Facility:	False
Primary Funding Source:	Not reported
EPA Id:	Not reported
MPCA Id:	Not reported
Alpha Sort:	Not reported
Legal Distt:	62A
Congressional Dist:	5
Scale Of Map Used Pls Loc Data:	N
Township:	29
Range:	24
Range East West:	W
Section:	36
Pls Qtr Section (160 Acres):	NW
Pls Qtr Qtr Section (40 Acres):	Not reported
Pls Qtr-Qtr-Qtr Section (10 Acres):	Not reported
Pls Qtr-Qtr-Qtr-Qtr Section (2.5 Acres):	Not reported
Quad:	1291
NAD Number:	83
Desc Of UTM Coord Pt:	Main Entrance/Gate
UTM Coord Pt Data Source:	4
Org Providing The UTM Coord Point Data:	Environmental Data Resources,
Method For Loc Public Land Survey:	A1
Method Of Utm Coord Pt Data Collection:	A1
Date Of Utm Coord Pt Data Collection:	2006-09-07 00:00:00
COL Date Qual:	Not reported
Map Scale:	N
Verification Method:	Not reported
horizref:	Not reported
Utm Source:	Not reported
Utm Method:	Not reported
Utm Scale:	Not reported
Utm Accuracy:	Not reported
Utm East:	480692.09999999998
Utm North:	4978352
Utm Zone:	15
Basin Code:	2
Major Watershed:	20
Major Watershed:	Not reported
Method For Loc Public Land Survey:	Not reported
Scale Of Map Used Pls Loc Data:	Not reported
Township 2:	Not reported
Range 2:	Not reported
Range East West:	Not reported
Section 2:	Not reported
Pls Qtr Section (160 Acres) 2:	Not reported

22ND STREET REALIGNMENT PROJECT (Continued) **S111316389**

Pls Qtr Qtr Section (40 Acres)2: Not reported
Pls Qtr Qtr Qtr Section (10 Acres)2: Not reported
Pls Qtr Qtr Qtr Qtr Section (2.5 Acres) 2: Not reported
Quad 2: Not reported
File Location: OnBase
GIS Application GIS: False
Notes: 2200 Minnehaha, LLC, Applicant considering purchase; Seeks a NAD and NoAxn for soil and GW contams from drums/surface spillage and/or dry well. Release Reported MN Duty Ofsr, 3/20/06. Letter with Application refers to reports previously submitted to the PCA, incl.: Phase I ESA by Vieau dated 3/2005 and Phase II Invest. By Vieau dated 3/22/06.
Contact Type: Staff TA (Technical Analyst)
Company Name: MPCA
Contact Address: 520 Lafayette Rd N
Contact Address 2: Not reported
Contact City,St,Zip: St. Paul, MN 551554194
Contact Province: Not reported
Contact Country: Not reported
Contact Postal code: Not reported
Contact Phone: (651) 757-8279
Contact Phone Ext: Not reported
Contact Fax: 6512969707
Contact E-mail: mike.connolly@state.mn.us
Contact Cell Phone: Not reported
Contact Information Last Updated: 2006-12-18 00:00:00
Misc Contact Info: Not reported
Receive Invoice: F
Staff Id Num: 3219

Contact Type: Staff PL/PM (Project Leader/Project Manager)s
Company Name: MPCA
Contact Address: 18 Wood Lake Drive SE
Contact Address 2: Not reported
Contact City,St,Zip: Rochester, MN 55904
Contact Province: Not reported
Contact Country: Not reported
Contact Postal code: Not reported
Contact Phone: (651) 757-2627
Contact Phone Ext: Not reported
Contact Fax: 5072805513
Contact E-mail: edward.olson@state.mn.us
Contact Cell Phone: Not reported
Contact Information Last Updated: 2006-12-18 00:00:00
Misc Contact Info: Not reported
Receive Invoice: F
Staff Id Num: 3366

Contact Type: Consultant
Company Name: Liesch Associates, Inc.
Contact Address: 13400 15th Avenue North
Contact Address 2: Not reported
Contact City,St,Zip: Plymouth, MN 55441
Contact Province: Not reported
Contact Country: Not reported
Contact Postal code: Not reported
Contact Phone: 7634893147
Contact Phone Ext: Not reported

22ND STREET REALIGNMENT PROJECT (Continued) **S111316389**

Contact Fax:	7634893101
Contact E-mail:	aaronb@liesch.com
Contact Cell Phone:	Not reported
Contact Information Last Updated:	2008-07-30 00:00:00
Misc Contact Info:	Not reported
Receive Invoice:	F
Staff Id Num:	Not reported

Contact Type:	Voluntary Party
Company Name:	City of Minneapolis
Contact Address:	300 City of Lakes
Contact Address 2:	309 2nd Avenue S
Contact City,St,Zip:	Minneapolis, MN 55401
Contact Province:	Not reported
Contact Country:	Not reported
Contact Postal code:	Not reported
Contact Phone:	6126733365
Contact Phone Ext:	Not reported
Contact Fax:	6126732048
Contact E-mail:	stephanie.malmberg@ci.minneapolis.mn.us
Contact Cell Phone:	Not reported
Contact Information Last Updated:	2011-10-17 00:00:00
Misc Contact Info:	Not reported
Receive Invoice:	T
Staff Id Num:	Not reported

Contact Type:	Owner
Company Name:	City of Minneapolis
Contact Address:	309 2nd Ave S., Room 300
Contact Address 2:	Not reported
Contact City,St,Zip:	Minneapolis, MN 55401
Contact Province:	Not reported
Contact Country:	Not reported
Contact Postal code:	Not reported
Contact Phone:	6126733762
Contact Phone Ext:	Not reported
Contact Fax:	Not reported
Contact E-mail:	beverly.warmka@ci.minneapolis.mn.us
Contact Cell Phone:	Not reported
Contact Information Last Updated:	2011-10-17 00:00:00
Misc Contact Info:	Not reported
Receive Invoice:	F
Staff Id Num:	Not reported

Contact Type:	Legal Counsel
Company Name:	City of Minneapolis
Contact Address:	350 S. 5th St., Room 210
Contact Address 2:	Not reported
Contact City,St,Zip:	Minneapolis, MN 55415
Contact Province:	Not reported
Contact Country:	Not reported
Contact Postal code:	Not reported
Contact Phone:	6126732182
Contact Phone Ext:	Not reported
Contact Fax:	Not reported
Contact E-mail:	Not reported
Contact Cell Phone:	Not reported

22ND STREET REALIGNMENT PROJECT (Continued) **S111316389**

Contact Information Last Updated:	2011-10-17 00:00:00
Misc Contact Info:	Not reported
Receive Invoice:	F
Staff Id Num:	Not reported

Contaminant Id:	Trichloroethylene; (TCE
Contaminated Media:	Ground Water
Req Cleanup Concluded:	5
Cleanup Lvl Measure Units:	ug/L
Basis For Req Cleanup Lvl:	HBV (Health Based Value)
Max Residual Contamination:	78
Date Info Last Updated:	2007-01-16 00:00:00

Contaminant Id:	Silver
Contaminated Media:	Ground Water
Req Cleanup Concluded:	30
Cleanup Lvl Measure Units:	ug/L
Basis For Req Cleanup Lvl:	HRL (Health Risk Limit)
Max Residual Contamination:	79
Date Info Last Updated:	2007-01-16 00:00:00

Contaminant Id:	1,2-Dichloroethylene (cis-
Contaminated Media:	Ground Water
Req Cleanup Concluded:	70
Cleanup Lvl Measure Units:	ug/L
Basis For Req Cleanup Lvl:	HRL (Health Risk Limit)
Max Residual Contamination:	35
Date Info Last Updated:	2007-01-16 00:00:00

Contaminant Id:	Diesel Range Organics
Contaminated Media:	Ground Water
Req Cleanup Concluded:	200
Cleanup Lvl Measure Units:	ug/L
Basis For Req Cleanup Lvl:	Other
Max Residual Contamination:	2700
Date Info Last Updated:	2007-01-16 00:00:00

Contaminant Id:	Trichloroethylene; (TCE
Contaminated Media:	Soil
Req Cleanup Concluded:	0.14
Cleanup Lvl Measure Units:	mg/Kg
Basis For Req Cleanup Lvl:	SLV (Soil Leaching Value)
Max Residual Contamination:	18
Date Info Last Updated:	2007-01-18 00:00:00

Contaminant Id:	1,2-Dichloroethylene (cis-
Contaminated Media:	Soil
Req Cleanup Concluded:	22
Cleanup Lvl Measure Units:	mg/Kg
Basis For Req Cleanup Lvl:	SRV (Soil Reference Value)
Max Residual Contamination:	94
Date Info Last Updated:	2007-01-18 00:00:00

Contaminant Id:	Selenium
Contaminated Media:	Soil
Req Cleanup Concluded:	22
Cleanup Lvl Measure Units:	mg/Kg

22ND STREET REALIGNMENT PROJECT (Continued) **S111316389**

Basis For Req Cleanup Lvl: SRV (Soil Reference Value)
Max Residual Contamination: Not reported
Date Info Last Updated: 2007-01-18 00:00:00

Contaminant Id: Mercury
Contaminated Media: Soil
Req Cleanup Concluded: 0.5
Cleanup Lvl Measure Units: mg/Kg
Basis For Req Cleanup Lvl: SRV (Soil Reference Value)
Max Residual Contamination: 0.61000001
Date Info Last Updated: 2007-01-18 00:00:00

Contaminant Id: Barium
Contaminated Media: Soil
Req Cleanup Concluded: 1200
Cleanup Lvl Measure Units: mg/Kg
Basis For Req Cleanup Lvl: SRV (Soil Reference Value)
Max Residual Contamination: 1400
Date Info Last Updated: 2007-01-18 00:00:00

Contaminant Id: Lead
Contaminated Media: Soil
Req Cleanup Concluded: 700
Cleanup Lvl Measure Units: mg/Kg
Basis For Req Cleanup Lvl: SRV (Soil Reference Value)
Max Residual Contamination: 2100
Date Info Last Updated: 2007-01-18 00:00:00

Contaminant Id: Benzo[a]pyrene Equivalents
Contaminated Media: Soil
Req Cleanup Concluded: 3
Cleanup Lvl Measure Units: mg/Kg
Basis For Req Cleanup Lvl: SRV (Soil Reference Value)
Max Residual Contamination: 7695
Date Info Last Updated: 2007-01-18 00:00:00

Contaminant Id: Diesel Range Organics
Contaminated Media: Soil
Req Cleanup Concluded: 50
Cleanup Lvl Measure Units: mg/Kg
Basis For Req Cleanup Lvl: Other
Max Residual Contamination: 4500
Date Info Last Updated: 2007-01-18 00:00:00

Contaminant Id: 1,2-Dichloroethylene (trans-
Contaminated Media: Soil
Req Cleanup Concluded: 0.27000001
Cleanup Lvl Measure Units: mg/Kg
Basis For Req Cleanup Lvl: SLV (Soil Leaching Value)
Max Residual Contamination: 4.8000002
Date Info Last Updated: 2007-01-18 00:00:00

Contaminant Id: Cadmium
Contaminated Media: Soil
Req Cleanup Concluded: 4.4000001
Cleanup Lvl Measure Units: mg/Kg
Basis For Req Cleanup Lvl: SLV (Soil Leaching Value)

22ND STREET REALIGNMENT PROJECT (Continued) **S111316389**

Max Residual Contamination:	4.5999999
Date Info Last Updated:	2007-01-30 00:00:00
Contaminant Id:	Nickel
Contaminated Media:	Soil
Req Cleanup Concluded:	2500
Cleanup Lvl Measure Units:	mg/Kg
Basis For Req Cleanup Lvl:	SRV (Soil Reference Value)
Max Residual Contamination:	30900
Date Info Last Updated:	2007-02-23 00:00:00
Contaminant Id:	Copper
Contaminated Media:	Soil
Req Cleanup Concluded:	11
Cleanup Lvl Measure Units:	mg/Kg
Basis For Req Cleanup Lvl:	SRV (Soil Reference Value)
Max Residual Contamination:	316
Date Info Last Updated:	2007-02-23 00:00:00
Contaminant Id:	Cobalt
Contaminated Media:	Soil
Req Cleanup Concluded:	30
Cleanup Lvl Measure Units:	mg/Kg
Basis For Req Cleanup Lvl:	SLV (Soil Leaching Value)
Max Residual Contamination:	530
Date Info Last Updated:	2007-02-23 00:00:00
Contaminant Id:	Iron
Contaminated Media:	Soil
Req Cleanup Concluded:	9000
Cleanup Lvl Measure Units:	mg/Kg
Basis For Req Cleanup Lvl:	SRV (Soil Reference Value)
Max Residual Contamination:	20992
Date Info Last Updated:	2007-02-23 00:00:00
Contaminant Id:	Benzene
Contaminated Media:	6
Req Cleanup Concluded:	Not reported
Cleanup Lvl Measure Units:	ug/m3
Basis For Req Cleanup Lvl:	Not reported
Max Residual Contamination:	30
Date Info Last Updated:	2008-07-16 00:00:00
Contaminant Id:	Chloroform
Contaminated Media:	6
Req Cleanup Concluded:	Not reported
Cleanup Lvl Measure Units:	ug/m3
Basis For Req Cleanup Lvl:	Not reported
Max Residual Contamination:	410
Date Info Last Updated:	2008-07-16 00:00:00
Contaminant Id:	1,2-Dichloroethylene (cis-
Contaminated Media:	6
Req Cleanup Concluded:	Not reported
Cleanup Lvl Measure Units:	ug/m3
Basis For Req Cleanup Lvl:	Not reported
Max Residual Contamination:	48000

22ND STREET REALIGNMENT PROJECT (Continued) **S111316389**

Date Info Last Updated: 2008-07-16 00:00:00

Contaminant Id: 1,2-Dichloroethylene (trans-
Contaminated Media: 6
Req Cleanup Concluded: Not reported
Cleanup Lvl Measure Units: ug/m3
Basis For Req Cleanup Lvl: Not reported
Max Residual Contamination: 190
Date Info Last Updated: 2008-07-16 00:00:00

Contaminant Id: Ethyl benzene
Contaminated Media: 6
Req Cleanup Concluded: Not reported
Cleanup Lvl Measure Units: ug/m3
Basis For Req Cleanup Lvl: Not reported
Max Residual Contamination: 25
Date Info Last Updated: 2008-07-16 00:00:00

Contaminant Id: Tetrachloroethylene; (Perchloroethylene
Contaminated Media: 6
Req Cleanup Concluded: Not reported
Cleanup Lvl Measure Units: ug/m3
Basis For Req Cleanup Lvl: Not reported
Max Residual Contamination: 1000
Date Info Last Updated: 2008-07-16 00:00:00

Contaminant Id: Trichloroethylene; (TCE
Contaminated Media: 6
Req Cleanup Concluded: Not reported
Cleanup Lvl Measure Units: ug/m3
Basis For Req Cleanup Lvl: Not reported
Max Residual Contamination: 96000
Date Info Last Updated: 2008-07-16 00:00:00

Contaminant Id: Not reported
Contaminated Media: Soil
Req Cleanup Concluded: Not reported
Cleanup Lvl Measure Units: Not reported
Basis For Req Cleanup Lvl: Not reported
Max Residual Contamination: Not reported
Date Info Last Updated: 2008-07-16 00:00:00

Contaminant Id: 1,2,4-Trimethylbenzene; (1,3,4-Trimethylbenzene
Contaminated Media: 6
Req Cleanup Concluded: Not reported
Cleanup Lvl Measure Units: ug/m3
Basis For Req Cleanup Lvl: Not reported
Max Residual Contamination: 110
Date Info Last Updated: 2008-07-16 00:00:00

Contaminant Id: 1,3,5-Trimethylbenzene; (Mesitylene
Contaminated Media: 6
Req Cleanup Concluded: Not reported
Cleanup Lvl Measure Units: ug/m3
Basis For Req Cleanup Lvl: Not reported
Max Residual Contamination: 45
Date Info Last Updated: 2008-07-16 00:00:00

22ND STREET REALIGNMENT PROJECT (Continued) **S111316389**

Facid:	VP22792
Event:	156
Additional Information:	CCP (only) appvl letter sent to Steph Malmberg, City of Mpls
Start Date:	Not reported
End Date:	2012-03-07 00:00:00
Planned Start Date:	Not reported
Planned End Date:	Not reported
Date Info Last Updated:	2012-03-12 00:00:00
Record Number:	33533

Facid:	VP22792
Event:	214
Additional Information:	See Bystrom Brothers Site
Start Date:	2007-04-10 00:00:00
End Date:	2007-04-17 00:00:00
Planned Start Date:	Not reported
Planned End Date:	Not reported
Date Info Last Updated:	2012-09-21 00:00:00
Record Number:	35281

Facid:	VP22792
Event:	VIC Program Participation Dates (Start/End)
Additional Information:	None Entered
Start Date:	2011-10-12 00:00:00
End Date:	2014-09-11 00:00:00
Planned Start Date:	Not reported
Planned End Date:	Not reported
Date Info Last Updated:	2011-10-17 00:00:00
Record Number:	33061

Facid:	VP22792
GW Recepts Prot by Rem Actn:	Not reported
Ecological receptors present:	False
Type of ecological receptors:	Not reported
Acres of contaminated soil:	Not reported
Volume of contaminated soil:	Not reported
Acres of surface water impacted:	Not reported
Acres of wetland impacted:	Not reported
Acres of sediment impacted:	Not reported
GW Plume Area Acres:	Not reported
Cleanup Conducted:	False
Acres of Contam Soil remediate:	Not reported
Volume of Soil Cleaned:	Not reported
# Municipal wells contamd:	Not reported
# Dom wells contam:	Not reported
# People Impct SW intake contam:	Not reported
# Drums Revolved from site:	Not reported
Yr Soil Remediated:	Not reported
Acres of Soil w/ Restrict Access:	Not reported
Yr IC remedy complete:	Not reported
Yr GW remedy completed:	Not reported
Year GWIC completed:	Not reported
Acres of wetland of sediment remediated:	Not reported
Public financing:	False
Assurance help:	False
Land use Classfn At Site:	Not reported
Land use Vicinity Of Site:	Not reported

22ND STREET REALIGNMENT PROJECT (Continued) **S111316389**

Deed notif Present On Site:	True
Restrictive Covenant Present:	False
Restrictions:	Documented soil boring records for the contaminants in soil and groundwater, incl: metals and VOCs in both the soil and groundwater (several more compounds in the soil than in the groundwater), along with PAHs in the soil.
GW Pump and Treat Used at site:	False
Quaternary Perched:	False
Quaternary Water Table:	False
Quaternary Confined:	False
Cretaceous:	False
Plattville:	False
St. peter:	False
Prairie Duchien:	False
Jordan:	False
Ironton/Galesville:	False
Mt Simon Hinckley:	False
Precambrian Undefferentiated:	False
Other/Unknown Aquifier:	False
Date Info Last Updated:	2009-05-18 00:00:00
Inst Control Info Updated:	2009-05-18 00:00:00
Inst Control Filed Location:	Hennepin County Recorders Office
SW Classification (Primary):	Not reported
SW Classification (Secondary):	Not reported
Miscellaneous:	Not reported
SW Comments:	Not reported

AT226 **HI LAKE SHOPPING CENTER** **MN LUST** **S106496041**
South **2218 LAKE ST E** **MN BROWNFIELDS** **N/A**
1/4-1/2 **MINNEAPOLIS, MN 55406** **MN WIMN**
0.337 mi. **MN Financial Assurance**
1781 ft. **Site 3 of 4 in cluster AT**

Relative:
Higher

Actual:
848 ft.

LUST:

Leak ID:	15708
MNPCA ID:	290399
Site ID:	249083
Source:	CORE
Interest Type:	Leak Site
Interest Phone:	NO CORE PI PH.
Interest Start Date:	05/20/2004 00:00:00
Interest End Date:	12/06/2006 07:31:32
Release Discovered Date:	05/10/2004
Leak Reported Date:	05/10/2004
Leak Site:	Both Leak and Property Transfer Site
File Archive Box:	Not reported
File Archive Lot:	Not reported
Soil Digout Date:	Not reported
Cubic Yards Excavated:	Not reported
Conditional Closure Date:	Not reported
Complete Site Closure Date:	**12/07/2006 00:00:00**
Contaminated Soils Remaining:	Yes
Enforcement Action Begin Date:	06/01/2004
Lust Trust Eligible:	No
Offsite Contamination:	Yes
Reimbursement Awarded:	No
Std Letter Response Date:	06/29/2004

HI LAKE SHOPPING CENTER (Continued) **S106496041**

Surface Water Impact:	No
Utility Project Flag:	No
TMSP Added:	05/20/2004 15:09:44
TMSP Last Update:	12/28/2006 13:01:11
Staff Id Last Update:	DMITZUK
Release From AST:	No
Release From UST:	Yes
Tank Registration Status Code:	F
VPIC Application Date:	06/11/2004
VPIC Acres:	7.95
Addr Id:	403408
Township Name:	Fort Snelling
Active Flag:	Yes
Country Code:	USA
Foreign State:	Not reported
Foreign Zone:	Not reported
State County Code:	MN
Vapor Intrusion Checked Flag:	No
Soil Gas Data Collected Flag:	No
Soil Gas Action Level Flag:	Not reported
Sub Slab Sample Collected Flag:	Not reported
Indoor Air Collected Flag:	Not reported
Vapor Intrusion Action Flag:	Not reported
Vapor Intrusion Comments:	Investigation completed prior to 05 requirment, and site was ubsequently developed whichincluded VB.
Soil Gas Data Comments:	Not reported
Comments:	Not reported

Leak GW Info:

MN PCA ID:	290399
Dw Supply Contam:	Not reported
Free Product Observed:	Not reported
Free Product Thickness:	Not reported
Ground Water Contam:	Yes
GW Cleanup Goal:	Not reported
Gw Exceeds Cleanup Goal:	Not reported
Cleanup Goal Achieved:	Not reported
Water Supply Exceeds Ral:	Not reported
Well Type Code:	Not reported
Impacted Aquifer Code:	Not reported
TMSP Added:	12/05/2006 12:32:16
TMSP Last Update:	12/05/2006 12:32:16
Staff Id Last Update:	SVANPAT
Mtbe Present Now:	Not reported
Mtbe Present Historically:	Not reported
Mtbe High Ug Per Liter Char:	Not reported
Mtbe High Ug Per Liter Numb:	Not reported
Mtbe High Level Date:	Not reported
Free Product At Close:	No
Staff Id Ass:	3433
PWS Well:	N
Prot Flag:	No
Sens Flag:	No

Leak Product Released:

MN PCA ID:	290399
Prod Released Sequence Id:	45962
Leak Product:	Gasoline, Type Unknown

HI LAKE SHOPPING CENTER (Continued) **S106496041**

Tmsp Added:	08/17/2004 12:55:38
Tmsp Last_updt:	08/17/2004 12:55:38
Staff Id Last Updt:	SVANPAT
MN PCA ID:	290399
Prod Released Sequence Id:	45963
Leak Product:	Used Oil
Tmsp Added:	08/17/2004 12:55:38
Tmsp Last_updt:	08/17/2004 12:55:38
Staff Id Last Updt:	SVANPAT

BROWNFIELD:

Leak Num:	15708
Owner Name:	Erling E Rice Limited Partnership
Leak Source:	Tank
Response Action Date:	05/05/2006
Site Acreage:	7.95000000

Leak Num:	15708
Owner Name:	Erling E Rice Limited Partnership
Leak Source:	tank
Response Action Date:	07/21/2004
Site Acreage:	7.95000000

WIMN:

Legislative District:	63A
Status:	Inactive
Latitude:	44.94912338
Longitude:	-93.24111175
Coordinate Collection Method:	Digitized-DOQ
Activity:	Multiple Activities
MPCA Id:	Multiple Activities
Major Watershed:	Mississippi River - Twin Cities

Click here to access Minnesota Pollution Control Agency:

MN Financial Assurance 1:

PROGRAM ID:	288895
Township Name:	Fort Snelling
Region:	1
Interest Type:	Tank site
ADDR ID:	403408
Interest Telephone:	NO CORE PI PH.
Preferred ID:	123571
Interest Start Date:	05/03/2004
Interest End Date:	10/08/2008
Activity Flag:	N
TMSP Added:	10/08/2008
TMSP Last Update:	11/10/2014 08:17:06
Staff ID Last Update:	RGAGLE
Source:	CORE
Source ID:	249083
Country Code:	USA
FOR State:	Not reported
FOR Zone:	Not reported
FIPS County Code:	053
Comments:	Not reported

HI LAKE SHOPPING CENTER (Continued) **S106496041**

PROGRAM ID:	288895
Township Name:	Not reported
Region:	1
Interest Type:	Deleted Tank Site
ADDR ID:	403408
Interest Telephone:	Not reported
Preferred ID:	123571
Interest Start Date:	05/03/2004
Interest End Date:	Not reported
Activity Flag:	Not reported
TMSP Added:	05/03/2004
TMSP Last Update:	10/08/2008 15:04:14
Staff ID Last Update:	CMCLAIN
Source:	TALES
Source ID:	0
Country Code:	USA
FOR State:	Not reported
FOR Zone:	Not reported
FIPS County Code:	053
Comments:	Not reported

PROGRAM ID:	290399
Township Name:	Not reported
Region:	1
Interest Type:	Deleted Leak Site
ADDR ID:	403408
Interest Telephone:	Not reported
Preferred ID:	15708
Interest Start Date:	05/20/2004
Interest End Date:	Not reported
Activity Flag:	Not reported
TMSP Added:	05/20/2004
TMSP Last Update:	12/06/2006 07:31:32
Staff ID Last Update:	RSUCHAN
Source:	TALES
Source ID:	0
Country Code:	USA
FOR State:	Not reported
FOR Zone:	Not reported
FIPS County Code:	053
Comments:	Not reported

PROGRAM ID:	290399
Township Name:	Fort Snelling
Region:	1
Interest Type:	Leak Site
ADDR ID:	403408
Interest Telephone:	NO CORE PI PH.
Preferred ID:	15708
Interest Start Date:	05/20/2004
Interest End Date:	12/06/2006
Activity Flag:	N
TMSP Added:	12/06/2006
TMSP Last Update:	11/10/2014 08:17:05
Staff ID Last Update:	RGAGLE
Source:	CORE
Source ID:	249083

HI LAKE SHOPPING CENTER (Continued) **S106496041**

Country Code: USA
FOR State: Not reported
FOR Zone: Not reported
FIPS County Code: 053
Comments: Not reported

Latitude Longitude:
Program Id: 290399
Lat/Long ID: 1
Latitude Degrees: 44
Latitude Minutes: 56
Latitude Seconds: 56.85228333
Longitude Degrees: -93
Longitude Minutes: 14
Longitude Seconds: 27.97521418
Collection Date: 08/12/2005 00:00:00
Lat/Long Description: Site Center
TMSP Added: 08/12/2005 14:52:34
TMSP Last Update: 08/12/2005 14:52:34
Staff ID Last Update: RGORNEY
Coord Source Type: 2
Org Name Source: Rebecca Gorney
Coord Coll Meth: I2
Map Scale Code: B
Source: TALES
Site ID: 249083
Spatial ID: 51863105

Program Id: 290399
Lat/Long ID: 135168
Latitude Degrees: 44
Latitude Minutes: 56
Latitude Seconds: 56.84
Longitude Degrees: -93
Longitude Minutes: 14
Longitude Seconds: 28
Collection Date: 08/12/2005 00:00:00
Lat/Long Description: Not reported
TMSP Added: 12/06/2006 07:31:46
TMSP Last Update: 12/06/2006 22:03:56
Staff ID Last Update: COREUSER
Coord Source Type: 2
Org Name Source: Rebecca Gorney
Coord Coll Meth: I2
Map Scale Code: B
Source: CORE
Site ID: 249083
Spatial ID: 51863105

Staff Name:
Program Id: 290399
Staff Sequence ID: 104079
Staff Type: Not reported
Staff Name: Not reported
TMSP Added: 11/21/2006 14:34:12
TMSP Last Update: 01/20/2012 10:39:38

HI LAKE SHOPPING CENTER (Continued) **S106496041**

Staff ID Last Update:	RSUCHAN
Last Name:	Not reported
First Name:	Not reported
Middle Initial:	Not reported
Functional Area Code:	HYD
Staff ID Number:	3369
Program Id:	290399
Staff Sequence ID:	44484
Staff Type:	Not reported
Staff Name:	Not reported
TMSP Added:	05/20/2004 15:09:44
TMSP Last Update:	01/20/2012 10:39:38
Staff ID Last Update:	RSUCHAN
Last Name:	Not reported
First Name:	Not reported
Middle Initial:	Not reported
Functional Area Code:	LPM
Staff ID Number:	3433

Latitude Longitude:

Program Id:	288895
Lat/Long ID:	135168
Latitude Degrees:	44
Latitude Minutes:	56
Latitude Seconds:	56.84
Longitude Degrees:	-93
Longitude Minutes:	14
Longitude Seconds:	28
Collection Date:	08/12/2005 00:00:00
Lat/Long Description:	Not reported
TMSP Added:	12/06/2006 07:31:46
TMSP Last Update:	12/06/2006 22:03:56
Staff ID Last Update:	COREUSER
Coord Source Type:	2
Org Name Source:	Rebecca Gorney
Coord Coll Meth:	I2
Map Scale Code:	B
Source:	CORE
Site ID:	249083
Spatial ID:	55059624

Tab Site:

Program Id:	288895
Facility Code:	31
Above or Under Code:	2
Indian Reservation:	N
Ust Registration Date:	Not reported
Ast Registration Date:	Not reported
TMSP Added:	05/03/2004 12:20:19
TMSP Last Update:	05/05/2006 06:53:32
Staff ID Last Update:	RSUCHAN
Max Monthy Gallons:	Not reported
Vapor Recovery Installed:	Not reported
Vapor Notif Required:	Not reported

AT227 **HI-LAKE SENIOR APARTMENTS** **MN WIMN** **S113400737**
South **2230 LAKE ST E** **N/A**
1/4-1/2 **MINNEAPOLIS, MN 55407**
0.338 mi.
1784 ft. **Site 4 of 4 in cluster AT**

Relative:
Higher

Actual:
848 ft.

WIMN:

Legislative District:	63A
Status:	Active
Latitude:	44.94882252
Longitude:	-93.23945596
Coordinate Collection Method:	Digitized - Map Tool
Activity:	Voluntary Investigation & Cleanup (VIC)
MPCA Id:	VP29740
Major Watershed:	Mississippi River - Twin Cities

Click here to access Minnesota Pollution Control Agency:

AV228 **MILLER & HOLMES** **MN Financial Assurance** **S106546730**
South **2300 E LAKE ST** **MN WIMN** **N/A**
1/4-1/2 **MINNEAPOLIS, MN 55422**
0.339 mi.
1789 ft. **Site 4 of 5 in cluster AV**

Relative:
Higher

Actual:
847 ft.

MN Financial Assurance 1:

PROGRAM ID:	192445
Township Name:	Not reported
Region:	1
Interest Type:	Deleted Tank Site
ADDR ID:	191298
Interest Telephone:	6127221181
Preferred ID:	2972
Interest Start Date:	07/23/1992
Interest End Date:	Not reported
Activity Flag:	Not reported
TMSP Added:	07/23/1992
TMSP Last Update:	08/28/2006 14:45:24
Staff ID Last Update:	RSUCHAN
Source:	TALES
Source ID:	0
Country Code:	USA
FOR State:	Not reported
FOR Zone:	Not reported
FIPS County Code:	053
Comments:	Not reported

PROGRAM ID:	192445
Township Name:	Fort Snelling
Region:	1
Interest Type:	Tank site
ADDR ID:	191298
Interest Telephone:	NO CORE PI PH.
Preferred ID:	2972
Interest Start Date:	07/23/1992
Interest End Date:	08/28/2006
Activity Flag:	N
TMSP Added:	08/28/2006
TMSP Last Update:	11/10/2014 08:17:05
Staff ID Last Update:	RGAGLE
Source:	CORE

MILLER & HOLMES (Continued) **S106546730**

Source ID:	215918
Country Code:	USA
FOR State:	Not reported
FOR Zone:	Not reported
FIPS County Code:	053
Comments:	Not reported

Latitude Longitude:

Program Id:	192445
Lat/Long ID:	172945
Latitude Degrees:	45
Latitude Minutes:	0
Latitude Seconds:	31.29
Longitude Degrees:	-93
Longitude Minutes:	20
Longitude Seconds:	21.69
Collection Date:	04/19/2010 17:54:49
Lat/Long Description:	Not reported
TMSP Added:	03/29/2010 19:03:45
TMSP Last Update:	04/19/2010 19:06:31
Staff ID Last Update:	MAPT_NC
Coord Source Type:	Not reported
Org Name Source:	Not reported
Coord Coll Meth:	Z1
Map Scale Code:	Not reported
Source:	CORE
Site ID:	215918
Spatial ID:	51374396

Tab Site:

Program Id:	192445
Facility Code:	34
Above or Under Code:	2
Indian Reservation:	N
Ust Registration Date:	03/27/1986 00:00:00
Ast Registration Date:	Not reported
TMSP Added:	07/23/1992 19:11:05
TMSP Last Update:	05/23/2003 09:21:00
Staff ID Last Update:	SYS
Max Monthy Gallons:	Not reported
Vapor Recovery Installed:	U
Vapor Notif Required:	U

WIMN:

Legislative District:	45B
Status:	Inactive
Latitude:	45.00869399
Longitude:	-93.33935900
Coordinate Collection Method:	Zip Code Centroid
Activity:	Multiple Activities
MPCA Id:	Multiple Activities
Major Watershed:	Mississippi River - Twin Cities

Click here to access Minnesota Pollution Control Agency:

AW229
SSW
1/4-1/2
0.341 mi.
1802 ft.

SAVER'S STORE 1032
2124 LAKE ST E
MINNEAPOLIS, MN 55407

MN WIMN **S116500648**
N/A

Site 2 of 4 in cluster AW

Relative:
Higher

Actual:
851 ft.

WIMN:

Legislative District:	63A
Status:	Active
Latitude:	44.94843036
Longitude:	-93.24177779
Coordinate Collection Method:	Address Matching House Number
Activity:	Hazardous Waste, Small to Minimal QG
MPCA Id:	MNS000197954
Major Watershed:	Mississippi River - Twin Cities

Click here to access Minnesota Pollution Control Agency:

AU230
ESE
1/4-1/2
0.343 mi.
1810 ft.

ACE WORLDWIDE
2700 E 28TH ST STE 120
MINNEAPOLIS, MN 55406

MN WIMN **S109842524**
N/A

Site 2 of 4 in cluster AU

Relative:
Lower

Actual:
840 ft.

WIMN:

Legislative District:	63A
Status:	Active
Latitude:	44.95203287
Longitude:	-93.23310075
Coordinate Collection Method:	Address Matching House Number
Activity:	Multiple Activities
MPCA Id:	Multiple Activities
Major Watershed:	Mississippi River - Twin Cities

Click here to access Minnesota Pollution Control Agency:

Legislative District:	63A
Status:	Inactive
Latitude:	44.95203287
Longitude:	-93.23310075
Coordinate Collection Method:	Address Matching House Number
Activity:	Multiple Activities
MPCA Id:	Multiple Activities
Major Watershed:	Mississippi River - Twin Cities

Click here to access Minnesota Pollution Control Agency:

Legislative District:	63A
Status:	Active
Latitude:	44.95203287
Longitude:	-93.23310075
Coordinate Collection Method:	Address Matching House Number
Activity:	Hazardous Waste, Small to Minimal QG
MPCA Id:	MND982069551
Major Watershed:	Mississippi River - Twin Cities

Click here to access Minnesota Pollution Control Agency:

AU231 **FORD DEEP ROCK #2** **MN SRS** **S105481262**
ESE **2700 EAST 28TH STREET** **MN LIENS** **N/A**
1/4-1/2 **MINNEAPOLIS, MN 55406** **MN VIC**
0.343 mi.
1810 ft. **Site 3 of 4 in cluster AU**

Relative:
Lower

Actual:
840 ft.

MN SRS:

Facility ID:	VP1721
SEC Address:	Not reported
Link Id:	2874
Facility Type:	Other
Active:	False
Pay Complete:	False
MPCA Region:	Metro
Size Acres:	8.6000004
HRS Score:	0
Enforcement Lead Agency:	MPCA
Federal Defferal Plot:	False
Petroleum Brownfields Prog?:	False
Emergency:	False
Site Classification:	True
RD/RA:	True
RL/FS:	True
Fund financed:	False
Npl:	False
Plp:	False
District:	Metro
Program Referred from:	Not reported
Program Interest:	VIC
Physical Location:	East 1/2 of city block between 27th and 28th Aves South and 27th and 28th Sts East
Natural Source damage:	False
Clean up Cost:	Not reported
Indian Reservation:	False
Reserve Name:	Not reported
MPCA Owned Wells at site:	False
Created By:	Pjensen
Date Created:	04/23/2002
Date Last Updated:	07/15/2009
Federal Facility:	False
Primary Funding Source:	Not reported
EPA Id:	Not reported
MPCA Id:	Not reported
Alpha Sort:	Not reported
Legal Distt:	62A
Congressional Distt:	5
Public Land Survey Method:	M
Map Scale For PLS Locational Data:	A
Township 2:	29
Range:	24
PLS Township Suffix:	W
section:	36
PLS Qtr Section (160 Acres):	Not reported
PLS Qtr-Qtr Section (40 Acres):	Not reported
Pls Qtr-Qtr-Qtr Section (10 Acres):	Not reported
Pls Qtr-Qtr-Qtr-Qtr Secion (2.5 Acres):	Not reported
Quad:	1291
NAD Number:	83
Desc Of UTM Coord Pt:	Not reported

FORD DEEP ROCK #2 (Continued) **S105481262**

UTM Coord Pt Data Source:	Not reported
Org Providing UTM Coord Point Data:	Not reported
mpcapgmac:	Not reported
Utm Coord Pt Data Collection Method:	Not reported
Date Of Utm Coord Pt Data Collection:	Not reported
COL Date Qual:	Not reported
Map Scale:	Not reported
verifmeth:	Not reported
horizref:	Not reported
Utm Source:	2
Utm Method:	I1
Utm Scale:	A
Utm Accuracy:	Not reported
Utm East:	481728.09223000001
Utm North:	4977748.1497999998
Utm Zone:	15
Basin Code:	2
Major Watershed:	20
Minor Watershed:	Not reported
Public Land Survey Method 2:	Not reported
Map Scale For PLS Locational Data 2:	Not reported
Township 2:	Not reported
Range 2:	Not reported
PLS Township Suffix 2:	Not reported
Section 2:	Not reported
PLS Qtr Section (160 Acres) 2:	Not reported
PLS Qtr-Qtr Section (40 Acres) 2:	Not reported
PLS Qtr-Qtr Section (10 Acres) 2:	Not reported
PLS Qtr-Qtr Section (2.5 Acres) 2:	Not reported
Quad 2:	Not reported
File Location:	Archival Storage
VIC Application GIS:	False

Notes: Soil Vapor Extraction System up and running. Expected to operate until Sept. 98, at which time the system will be evaluated for shut off. See VP1720 for further info.Parts of the File were archived and parts are in the lektriever.

Contact Type:	Former Staff TA
Company Name:	MPCA
Contact Address:	520 Lafayette Rd N
Contact Address 2:	Not reported
Contact City,St,Zip:	St. Paul, MN 551554194
Contact Province:	Not reported
Contact Country:	Not reported
Contact Postal code:	Not reported
Contact Phone:	(651) 282-2381
Contact Phone Ext:	Not reported
Contact Fax:	651-296-9707
Contact E-mail:	catherine.odell@state.mn.us
Contact Cell Phone:	Not reported
Contact Information Last Updated:	2002-04-24 00:00:00
Misc Contact Info:	Not reported
Receive Invoice:	F
Staff Id Num:	3363

Contact Type:	Staff PL/PM (Project Leader/Project Manager)s
Company Name:	MPCA
Contact Address:	520 Lafayette Rd N

FORD DEEP ROCK #2 (Continued) **S105481262**

Contact Address 2:	Not reported
Contact City,St,Zip:	St. Paul, MN 551554194
Contact Province:	Not reported
Contact Country:	Not reported
Contact Postal code:	Not reported
Contact Phone:	(651) 757-1459
Contact Phone Ext:	Not reported
Contact Fax:	6512969707
Contact E-mail:	gerald.stahnke@state.mn.us
Contact Cell Phone:	Not reported
Contact Information Last Updated:	2002-04-24 00:00:00
Misc Contact Info:	Not reported
Receive Invoice:	F
Staff Id Num:	3408

Contact Type:	Voluntary Party
Company Name:	Hillcrest Development
Contact Address:	2323 Kennedy Street NE
Contact Address 2:	Not reported
Contact City,St,Zip:	Minneapolis, MN 55413
Contact Province:	Not reported
Contact Country:	Not reported
Contact Postal code:	Not reported
Contact Phone:	6123710123
Contact Phone Ext:	Not reported
Contact Fax:	Not reported
Contact E-mail:	Not reported
Contact Cell Phone:	Not reported
Contact Information Last Updated:	2002-04-24 00:00:00
Misc Contact Info:	Not reported
Receive Invoice:	T
Staff Id Num:	Not reported

Contact Type:	Owner
Company Name:	MCDA
Contact Address:	105 South Fifth Avenue
Contact Address 2:	Not reported
Contact City,St,Zip:	Minneapolis, MN 554012538
Contact Province:	Not reported
Contact Country:	Not reported
Contact Postal code:	Not reported
Contact Phone:	Not reported
Contact Phone Ext:	Not reported
Contact Fax:	Not reported
Contact E-mail:	Not reported
Contact Cell Phone:	Not reported
Contact Information Last Updated:	2002-04-24 00:00:00
Misc Contact Info:	Not reported
Receive Invoice:	F
Staff Id Num:	Not reported

Contact Type:	Consultant
Company Name:	Braun Intertec
Contact Address:	6875 Washington Avenue South
Contact Address 2:	Not reported
Contact City,St,Zip:	Edina, MN 554391500
Contact Province:	Not reported

FORD DEEP ROCK #2 (Continued) **S105481262**

Contact Country:	Not reported
Contact Postal code:	Not reported
Contact Phone:	9529952000
Contact Phone Ext:	Not reported
Contact Fax:	9529952000
Contact E-mail:	dholte@brauncorp.com
Contact Cell Phone:	Not reported
Contact Information Last Updated:	2002-04-24 00:00:00
Misc Contact Info:	Not reported
Receive Invoice:	F
Staff Id Num:	Not reported

Contact Type:	Staff TA (Technical Analyst)
Company Name:	MPCA
Contact Address:	520 Lafayette Rd N
Contact Address 2:	Not reported
Contact City,St,Zip:	St. Paul, MN 551554194
Contact Province:	Not reported
Contact Country:	Not reported
Contact Postal code:	Not reported
Contact Phone:	(651) 757-1802
Contact Phone Ext:	Not reported
Contact Fax:	6512969707
Contact E-mail:	jennifer.haas@state.mn.us
Contact Cell Phone:	Not reported
Contact Information Last Updated:	2006-07-25 00:00:00
Misc Contact Info:	Not reported
Receive Invoice:	F
Staff Id Num:	3257

Contaminant Id:	00-00-0
Contaminated Media:	Ground Water
Req Cleanup Concluded:	Not reported
Cleanup Lvl Measure Units:	Not reported
Basis For Req Cleanup Lvl:	Not reported
Max Residual Contamination:	Not reported
Date Info Last Updated:	2014-10-08 00:00:00

Facid:	VP1721
Event:	156
Additional Information:	For Parking Lot and Storm Water Retention Pond
Start Date:	Not reported
End Date:	2006-08-01 00:00:00
Planned Start Date:	Not reported
Planned End Date:	Not reported
Date Info Last Updated:	2006-08-03 00:00:00
Record Number:	25667

Facid:	VP1721
Event:	156
Additional Information:	Amendement to handle soils around ST-5 contaminated with arsenic
Start Date:	Not reported
End Date:	2006-08-23 00:00:00
Planned Start Date:	Not reported
Planned End Date:	Not reported
Date Info Last Updated:	2006-08-23 00:00:00
Record Number:	25773

FORD DEEP ROCK #2 (Continued) **S105481262**

Facid:	VP1721
Event:	VIC Program Participation Dates (Start/End)
Additional Information:	None Entered
Start Date:	2002-04-23 00:00:00
End Date:	2002-12-31 00:00:00
Planned Start Date:	Not reported
Planned End Date:	Not reported
Date Info Last Updated:	2002-04-24 00:00:00
Record Number:	13845

Facid:	VP1721
Event:	No Association Determination Issued
Additional Information:	to Hillcrest Development for purchase and use of Site
Start Date:	Not reported
End Date:	2002-04-26 00:00:00
Planned Start Date:	Not reported
Planned End Date:	Not reported
Date Info Last Updated:	2002-06-19 00:00:00
Record Number:	14174

Facid:	VP1721
Event:	No Association Determination Issued
Additional Information:	for Metro Produce
Start Date:	Not reported
End Date:	2002-06-21 00:00:00
Planned Start Date:	Not reported
Planned End Date:	Not reported
Date Info Last Updated:	2002-06-19 00:00:00
Record Number:	14175

Facid:	VP1721
GW Recepts Prot by Rem Actn:	Not reported
Ecological receptors present:	False
Type of ecological receptors:	Not reported
Acres of contaminated soil:	Not reported
Volume of contaminated soil:	Not reported
Acres of surface water impacted:	Not reported
Acres of wetland impacted:	Not reported
Acres of sediment impacted:	Not reported
GW Plume Area Acres:	Not reported
Cleanup Conducted:	False
Acres of Contam Soil remediate:	Not reported
Volume of Soil Cleaned:	Not reported
# Municipal wells contamd:	Not reported
# Dom wells contam:	Not reported
# People Impct SW intake contam:	Not reported
# Drums Revolved from site:	Not reported
Yr Soil Remediated:	Not reported
Acres of Soil w/ Restrict Access:	Not reported
Yr IC remedy complete:	Not reported
Yr GW remedy completed:	Not reported
Year GWIC completed:	Not reported
Acres of wetland of sediment remediated:	Not reported
Public financing:	False
Assurance help:	False
Land use Classfn At Site:	Not reported
Land use Vicinity Of Site:	Not reported

FORD DEEP ROCK #2 (Continued) **S105481262**

Deed notif Present On Site:	False
Restrictive Covenant Present:	False
Restrictions: Not reported	
GW Pump and Treat Used at site:	False
Quaternary Perched:	False
Quaternary Water Table:	False
Quaternary Confined:	False
Cretaceous:	False
Plattville:	False
St. peter:	False
Prairie Duchien:	False
Jordan:	False
Ironton/Galesville:	False
Mt Simon Hinckley:	False
Precambrian Undefferentiated:	False
Other/Unknown Aquifier:	False
Date Info Last Updated:	2014-10-08 00:00:00
Inst Control Info Updated:	2014-10-08 00:00:00
Inst Control Filed Location:	Not reported
SW Classification (Primary):	Not reported
SW Classification (Secondary):	Not reported
Miscellaneous: Not reported	
SW Comments:	Not reported

LIENS:

Facility Id:	VP1721
Facility Type:	Other
Program:	VIC
File Loc:	Archival Storage
Deed Notification:	False
Environmental Covenant:	False
Restrictive or Env Covenant Desc:	Not reported
Restrictive Covenant:	False
IC Update:	10/08/2014
IC Filing Loc:	Not reported
Event Desc:	Not reported
Start Date:	Not reported
End Date:	Not reported
Add Info:	Not reported
Notes:	Not reported

MN Voluntary Investigation Cleanup Program:

Facility ID:	VP1721
Facility Type:	Other
Facility Address 2:	Not reported
Core Program Interest Id:	55131984
Link Id:	2874
Active:	False
Pay Complete:	False
MPCA Region:	Metro
Size Acres:	8.6000004
HRS Score:	0
Enforcement Lead Agency:	MPCA
Federal Defferal Plot:	False
Petroleum Brownfields Prog?:	False

FORD DEEP ROCK #2 (Continued) **S105481262**

Emergency:	False
Site Classification:	True
RD/RA:	True
RL/FS:	True
Fund financed:	False
Npl:	False
Plp:	False
District:	Metro
Program Reffered from:	Not reported
Program Interest:	VIC
Physical Location:	East 1/2 of city block between 27th and 28th Aves South and 27th and 28th Sts East
Natural Source damage:	False
Clean up Cost:	Not reported
Indian Reservation:	False
Reservation Name:	Not reported
MPCA Owned Wells at site:	False
Created By:	Pjensen
Date Created:	04/23/2002
Date Last Updated:	07/15/2009
Federal Facility:	False
Primary Funding Source:	Not reported
EPA Id:	Not reported
MPCA Id:	Not reported
Alpha Sort:	Not reported
Legal Distt:	62A
Congressional Dist:	5
Scale Of Map Used Pls Loc Data:	A
Township:	29
Range:	24
Range East West:	W
Section:	36
Pls Qtr Section (160 Acres):	Not reported
Pls Qtr Qtr Section (40 Acres):	Not reported
Pls Qtr-Qtr-Qtr Section (10 Acres):	Not reported
Pls Qtr-Qtr-Qtr-Qtr Section (2.5 Acres):	Not reported
Quad:	1291
NAD Number:	83
Desc Of UTM Coord Pt:	Not reported
UTM Coord Pt Data Source:	Not reported
Org Providing The UTM Coord Point Data:	Not reported
Method For Loc Public Land Survey:	M
Method Of Utm Coord Pt Data Collection:	Not reported
Date Of Utm Coord Pt Data Collection:	Not reported
COL Date Qual:	Not reported
Map Scale:	Not reported
Verification Method:	Not reported
horizref:	Not reported
Utm Source:	2
Utm Method:	I1
Utm Scale:	A
Utm Accuracy:	Not reported
Utm East:	481728.09223000001
Utm North:	4977748.1497999998
Utm Zone:	15
Basin Code:	2
Major Watershed:	20

FORD DEEP ROCK #2 (Continued) **S105481262**

Major Watershed: Not reported
Method For Loc Public Land Survey: Not reported
Scale Of Map Used Pls Loc Data: Not reported
Township 2: Not reported
Range 2: Not reported
Range East West: Not reported
Section 2: Not reported
Pls Qtr Section (160 Acres) 2: Not reported
Pls Qtr Qtr Section (40 Acres)2: Not reported
Pls Qtr Qtr Qtr Section (10 Acres)2: Not reported
Pls Qtr Qtr Qtr Qtr Section (2.5 Acres) 2: Not reported
Quad 2: Not reported
File Location: Archival Storage
GIS Application GIS: False
Notes: Soil Vapor Extraction System up and running. Expected to operate until Sept. 98, at which time the system will be evaluated for shut off. See VP1720 for further info.Parts of the File were archived and parts are in the lektriever.
Contact Type: Former Staff TA
Company Name: MPCA
Contact Address: 520 Lafayette Rd N
Contact Address 2: Not reported
Contact City,St,Zip: St. Paul, MN 551554194
Contact Province: Not reported
Contact Country: Not reported
Contact Postal code: Not reported
Contact Phone: (651) 282-2381
Contact Phone Ext: Not reported
Contact Fax: 651-296-9707
Contact E-mail: catherine.odell@state.mn.us
Contact Cell Phone: Not reported
Contact Information Last Updated: 2002-04-24 00:00:00
Misc Contact Info: Not reported
Receive Invoice: F
Staff Id Num: 3363

Contact Type: Staff PL/PM (Project Leader/Project Manager)s
Company Name: MPCA
Contact Address: 520 Lafayette Rd N
Contact Address 2: Not reported
Contact City,St,Zip: St. Paul, MN 551554194
Contact Province: Not reported
Contact Country: Not reported
Contact Postal code: Not reported
Contact Phone: (651) 757-1459
Contact Phone Ext: Not reported
Contact Fax: 6512969707
Contact E-mail: gerald.stahnke@state.mn.us
Contact Cell Phone: Not reported
Contact Information Last Updated: 2002-04-24 00:00:00
Misc Contact Info: Not reported
Receive Invoice: F
Staff Id Num: 3408

Contact Type: Voluntary Party
Company Name: Hillcrest Development
Contact Address: 2323 Kennedy Street NE

FORD DEEP ROCK #2 (Continued) **S105481262**

Contact Address 2:	Not reported
Contact City,St,Zip:	Minneapolis, MN 55413
Contact Province:	Not reported
Contact Country:	Not reported
Contact Postal code:	Not reported
Contact Phone:	6123710123
Contact Phone Ext:	Not reported
Contact Fax:	Not reported
Contact E-mail:	Not reported
Contact Cell Phone:	Not reported
Contact Information Last Updated:	2002-04-24 00:00:00
Misc Contact Info:	Not reported
Receive Invoice:	T
Staff Id Num:	Not reported

Contact Type:	Owner
Company Name:	MCDA
Contact Address:	105 South Fifth Avenue
Contact Address 2:	Not reported
Contact City,St,Zip:	Minneapolis, MN 554012538
Contact Province:	Not reported
Contact Country:	Not reported
Contact Postal code:	Not reported
Contact Phone:	Not reported
Contact Phone Ext:	Not reported
Contact Fax:	Not reported
Contact E-mail:	Not reported
Contact Cell Phone:	Not reported
Contact Information Last Updated:	2002-04-24 00:00:00
Misc Contact Info:	Not reported
Receive Invoice:	F
Staff Id Num:	Not reported

Contact Type:	Consultant
Company Name:	Braun Intertec
Contact Address:	6875 Washington Avenue South
Contact Address 2:	Not reported
Contact City,St,Zip:	Edina, MN 554391500
Contact Province:	Not reported
Contact Country:	Not reported
Contact Postal code:	Not reported
Contact Phone:	9529952000
Contact Phone Ext:	Not reported
Contact Fax:	9529952000
Contact E-mail:	dholte@brauncorp.com
Contact Cell Phone:	Not reported
Contact Information Last Updated:	2002-04-24 00:00:00
Misc Contact Info:	Not reported
Receive Invoice:	F
Staff Id Num:	Not reported

Contact Type:	Staff TA (Technical Analyst)
Company Name:	MPCA
Contact Address:	520 Lafayette Rd N
Contact Address 2:	Not reported
Contact City,St,Zip:	St. Paul, MN 551554194
Contact Province:	Not reported

FORD DEEP ROCK #2 (Continued) **S105481262**

Contact Country:	Not reported
Contact Postal code:	Not reported
Contact Phone:	(651) 757-1802
Contact Phone Ext:	Not reported
Contact Fax:	6512969707
Contact E-mail:	jennifer.haas@state.mn.us
Contact Cell Phone:	Not reported
Contact Information Last Updated:	2006-07-25 00:00:00
Misc Contact Info:	Not reported
Receive Invoice:	F
Staff Id Num:	3257

Contaminant Id:	00-00-0
Contaminated Media:	Ground Water
Req Cleanup Concluded:	Not reported
Cleanup Lvl Measure Units:	Not reported
Basis For Req Cleanup Lvl:	Not reported
Max Residual Contamination:	Not reported
Date Info Last Updated:	2014-10-08 00:00:00

Facid:	VP1721
Event:	156
Additional Information:	For Parking Lot and Storm Water Retention Pond
Start Date:	Not reported
End Date:	2006-08-01 00:00:00
Planned Start Date:	Not reported
Planned End Date:	Not reported
Date Info Last Updated:	2006-08-03 00:00:00
Record Number:	25667

Facid:	VP1721
Event:	156
Additional Information:	Amendement to handle soils around ST-5 contaminated with arsenic
Start Date:	Not reported
End Date:	2006-08-23 00:00:00
Planned Start Date:	Not reported
Planned End Date:	Not reported
Date Info Last Updated:	2006-08-23 00:00:00
Record Number:	25773

Facid:	VP1721
Event:	VIC Program Participation Dates (Start/End)
Additional Information:	None Entered
Start Date:	2002-04-23 00:00:00
End Date:	2002-12-31 00:00:00
Planned Start Date:	Not reported
Planned End Date:	Not reported
Date Info Last Updated:	2002-04-24 00:00:00
Record Number:	13845

Facid:	VP1721
Event:	No Association Determination Issued
Additional Information:	to Hillcrest Development for purchase and use of Site
Start Date:	Not reported
End Date:	2002-04-26 00:00:00
Planned Start Date:	Not reported
Planned End Date:	Not reported

FORD DEEP ROCK #2 (Continued) **S105481262**

Date Info Last Updated:	2002-06-19 00:00:00
Record Number:	14174

Facid:	VP1721
Event:	No Association Determination Issued
Additional Information:	for Metro Produce
Start Date:	Not reported
End Date:	2002-06-21 00:00:00
Planned Start Date:	Not reported
Planned End Date:	Not reported
Date Info Last Updated:	2002-06-19 00:00:00
Record Number:	14175

Facid:	VP1721
GW Recepts Prot by Rem Actn:	Not reported
Ecological receptors present:	False
Type of ecological receptors:	Not reported
Acres of contaminated soil:	Not reported
Volume of contaminated soil:	Not reported
Acres of surface water impacted:	Not reported
Acres of wetland impacted:	Not reported
Acres of sediment impacted:	Not reported
GW Plume Area Acres:	Not reported
Cleanup Conducted:	False
Acres of Contam Soil remediate:	Not reported
Volume of Soil Cleaned:	Not reported
# Municipal wells contamd:	Not reported
# Dom wells contam:	Not reported
# People Impct SW intake contam:	Not reported
# Drums Revolved from site:	Not reported
Yr Soil Remediated:	Not reported
Acres of Soil w/ Restrict Access:	Not reported
Yr IC remedy complete:	Not reported
Yr GW remedy completed:	Not reported
Year GWIC completed:	Not reported
Acres of wetland of sediment remediated:	Not reported
Public financing:	False
Assurance help:	False
Land use Classfn At Site:	Not reported
Land use Vicinity Of Site:	Not reported
Deed notif Present On Site:	False
Restrictive Covenant Present:	False
Restrictions: Not reported	
GW Pump and Treat Used at site:	False
Quaternary Perched:	False
Quaternary Water Table:	False
Quaternary Confined:	False
Cretaceous:	False
Plattville:	False
St. peter:	False
Prairie Duchien:	False
Jordan:	False
Ironton/Galesville:	False
Mt Simon Hinckley:	False
Precambrian Undefferentiated:	False
Other/Unknown Aquifier:	False
Date Info Last Updated:	2014-10-08 00:00:00

FORD DEEP ROCK #2 (Continued) **S105481262**

Inst Control Info Updated: 2014-10-08 00:00:00
Inst Control Filed Location: Not reported
SW Classification (Primary): Not reported
SW Classification (Secondary): Not reported
Miscellaneous: Not reported
SW Comments: Not reported

AU232
ESE
1/4-1/2
0.343 mi.
1810 ft.

Relative:
Lower

Actual:
840 ft.

TIRO INDUSTRIES INC
3612 44TH ST E
MINNEAPOLIS, MN 55406

Site 4 of 4 in cluster AU

RCRA NonGen / NLR **1000325528**
MN LUST **MND066538067**
MN UST
MN LAST
MN SPILLS
MN WIMN
MN Financial Assurance

RCRA NonGen / NLR:
Date form received by agency: 04/01/2005
Facility name: TIRO INDUSTRIES INC
Facility address: 3612 44TH ST E
MINNEAPOLIS, MN 55406
EPA ID: MND066538067
Contact: BRIAN L HAUGSTAD
Contact address: 5601 RIVER RD E
FRIDLEY, MN 55432
Contact country: US
Contact telephone: (763) 572-2818
Contact email: Not reported
EPA Region: 05
Classification: Non-Generator
Description: Handler: Non-Generators do not presently generate hazardous waste

Owner/Operator Summary:
Owner/operator name: R & W PROPERTIES
Owner/operator address: 5601 RIVER RD E
FRIDLEY, MN 55432
Owner/operator country: US
Owner/operator telephone: (763) 572-2818
Legal status: Private
Owner/Operator Type: Owner
Owner/Op start date: 07/28/1999
Owner/Op end date: 05/14/1999

Handler Activities Summary:
U.S. importer of hazardous waste: No
Mixed waste (haz. and radioactive): No
Recycler of hazardous waste: No
Transporter of hazardous waste: No
Treater, storer or disposer of HW: No
Underground injection activity: No
On-site burner exemption: No
Furnace exemption: No
Used oil fuel burner: No
Used oil processor: No
User oil refiner: No
Used oil fuel marketer to burner: No
Used oil Specification marketer: No

TIRO INDUSTRIES INC (Continued) **1000325528**

Used oil transfer facility: No
Used oil transporter: No

Historical Generators:
Date form received by agency: 07/06/1987
Site name: TIRO INDUSTRIES INC
Classification: Not a generator, verified

. Waste code: D001
. Waste name: IGNITABLE WASTE

Violation Status: No violations found

LUST:
Leak ID: 5538
MNPCA ID: 218205
Site ID: 71908
Source: CORE
Interest Type: Leak Site
Interest Phone: NO CORE PI PH.
Interest Start Date: 10/05/1994 10:46:49
Interest End Date: 03/24/2006 13:05:36
Release Discovered Date: 08/12/1992
Leak Reported Date: 08/12/1992
Leak Site: Leak Site - Tank and Petroleum Contamination
File Archive Box: 19
File Archive Lot: 96/53
Soil Digout Date: 08/12/1992
Cubic Yards Excavated: 5
Conditional Closure Date: Not reported
Complete Site Closure Date: 11/03/1992 00:00:00
Contaminated Soils Remaining: No
Enforcement Action Begin Date: 08/21/1992
Lust Trust Eligible: Yes
Offsite Contamination: Unknown
Reimbursement Awarded: No
Std Letter Response Date: Not reported
Surface Water Impact: Unknown
Utility Project Flag: No
TMSP Added: 12/04/1999 14:03:47
TMSP Last Update: 11/24/2009 13:13:31
Staff Id Last Update: JDIETZ
Release From AST: No
Release From UST: No
Tank Registration Status Code: F
VPIC Application Date: Not reported
VPIC Acres: Not reported
Addr Id: 19264
Township Name: Not reported
Active Flag: No
Country Code: USA
Foreign State: Not reported
Foreign Zone: Not reported
State County Code: MN
Vapor Intrusion Checked Flag: Not reported
Soil Gas Data Collected Flag: Not reported
Soil Gas Action Level Flag: Not reported

TIRO INDUSTRIES INC (Continued) **1000325528**

Sub Slab Sample Collected Flag:	Not reported
Indoor Air Collected Flag:	Not reported
Vapor Intrusion Action Flag:	Not reported
Vapor Intrusion Comments:	Not reported
Soil Gas Data Comments:	Not reported
Comments:	Not reported

Leak GW Info:

MN PCA ID:	218205
Dw Supply Contam:	Not reported
Free Product Observed:	No
Free Product Thickness:	Not reported
Ground Water Contam:	No
GW Cleanup Goal:	0
Gw Exceeds Cleanup Goal:	Not reported
Cleanup Goal Achieved:	Not reported
Water Supply Exceeds Ral:	Not reported
Well Type Code:	Not reported
Impacted Aquifer Code:	Not reported
TMSP Added:	12/04/1999 14:07:30
TMSP Last Update:	11/04/2003 12:57:07
Staff Id Last Update:	RSUCHAN
Mtbe Present Now:	Not reported
Mtbe Present Historically:	Not reported
Mtbe High Ug Per Liter Char:	Not reported
Mtbe High Ug Per Liter Numb:	Not reported
Mtbe High Level Date:	Not reported
Free Product At Close:	Not reported
Staff Id Ass:	Not reported
PWS Well:	Not reported
Prot Flag:	Not reported
Sens Flag:	Not reported

Leak Product Released:

MN PCA ID:	218205
Prod Released Sequence Id:	326442
Leak Product:	Diesel
Tmsp Added:	12/04/1999 14:04:41
Tmsp Last_updt:	05/04/2002 09:18:25
Staff Id Last Updt:	TANKS
MN PCA ID:	218205
Prod Released Sequence Id:	326834
Leak Product:	Gasoline, Type Unknown
Tmsp Added:	12/04/1999 14:04:42
Tmsp Last_updt:	05/04/2002 09:18:25
Staff Id Last Updt:	TANKS

UST:

Tank:

MPCA Tank Number:	001
Tank Registration Date:	02/04/1986 00:00:00
Tank Storage Capacity:	6000
Tank Dual Use:	N
Tank Status:	**Removed**
Tank Stored Product:	Gasoline
Tank Construction Material:	Bare/Paint/Asph Coat Steel
Tank Cathodic Protection:	None

TIRO INDUSTRIES INC (Continued) **1000325528**

Piping Cathodic Protection:	None
Piping Material:	Other
Second Contain Tank:	Other
Second Contain Pipe:	Not reported
Tank Dispenser:	Suction
Above/ Under Ground:	Under Ground
AST Base Material:	Not reported
Piping Material Description:	OTHER
Unregulated Tank Registration Date:	Not reported
Heating Product Flag:	Unknown
Haz Waste Generator Id:	Not reported
Product Replaced Date:	Not reported
Sludge Disposal Facility:	Not reported
Comments:	Not reported
Date Added:	10/10/1999 10:56:54
Date Last Updated:	01/07/2013 10:37:49
Staff Id Who Did The Last Update:	RSUCHAN
In Compliance:	No
Serial Number:	Not reported

Tank Action:

MPCA Tank Number:	001
Above Or Underground:	Under Ground
Tank Action ID:	259272
Contractor Number:	280
Supervisor Number:	6262
Tank Action:	Remove Tank
Action Date:	08/12/1992 00:00:00
Action Date Unknown:	Not reported
Corrosion Expert Name:	Not reported
Lab Flag:	N
Date Added:	05/05/2000 08:31:50
Date Last Updated:	05/04/2002 07:48:49
Staff Id Who Did The Last Update:	TANKS

MPCA Tank Number:	001
Above Or Underground:	Under Ground
Tank Action ID:	303838
Contractor Number:	Not reported
Supervisor Number:	Not reported
Tank Action:	Install Tank
Action Date:	06/30/1974 00:00:00
Action Date Unknown:	Not reported
Corrosion Expert Name:	Not reported
Lab Flag:	Not reported
Date Added:	05/05/2000 08:31:50
Date Last Updated:	05/04/2002 07:48:49
Staff Id Who Did The Last Update:	TANKS

Tank Compartment:

MPCA Tank Number:	001
Above Or Underground:	Under Ground
Compartment Number:	1
Tank Stored Product Code:	14
Tank Stored Product Desc:	GASOLINE
Compartment Cap:	6000
Heating:	Unknown

TIRO INDUSTRIES INC (Continued) **1000325528**

Other Desc:	Not reported
Date Added:	10/10/1999 10:58:21
Date Last Updated:	05/04/2002 07:48:49
Staff Id Who Did The Last Update:	TANKS

Tank:

MPCA Tank Number:	002
Tank Registration Date:	02/04/1986 00:00:00
Tank Storage Capacity:	10000
Tank Dual Use:	N
Tank Status:	**Removed**
Tank Stored Product:	Diesel
Tank Construction Material:	Bare/Paint/Asph Coat Steel
Tank Cathodic Protection:	None
Piping Cathodic Protection:	None
Piping Material:	Other
Second Contain Tank:	Other
Second Contain Pipe:	Not reported
Tank Dispenser:	Suction
Above/ Under Ground:	Under Ground
AST Base Material:	Not reported
Piping Material Description:	OTHER
Unregulated Tank Registration Date:	Not reported
Heating Product Flag:	Unknown
Haz Waste Generator Id:	Not reported
Product Replaced Date:	Not reported
Sludge Disposal Facility:	Not reported
Comments:	Not reported
Date Added:	10/10/1999 10:57:01
Date Last Updated:	01/07/2013 10:37:49
Staff Id Who Did The Last Update:	RSUCHAN
In Compliance:	No
Serial Number:	Not reported

Tank Action:

MPCA Tank Number:	002
Above Or Underground:	Under Ground
Tank Action ID:	263113
Contractor Number:	280
Supervisor Number:	6262
Tank Action:	Remove Tank
Action Date:	08/12/1992 00:00:00
Action Date Unknown:	Not reported
Corrosion Expert Name:	Not reported
Lab Flag:	N
Date Added:	05/05/2000 08:31:50
Date Last Updated:	05/04/2002 07:48:49
Staff Id Who Did The Last Update:	TANKS

MPCA Tank Number:	002
Above Or Underground:	Under Ground
Tank Action ID:	310289
Contractor Number:	Not reported
Supervisor Number:	Not reported
Tank Action:	Install Tank
Action Date:	06/30/1974 00:00:00

TIRO INDUSTRIES INC (Continued) **1000325528**

Action Date Unknown:	Not reported
Corrosion Expert Name:	Not reported
Lab Flag:	Not reported
Date Added:	05/05/2000 08:31:50
Date Last Updated:	05/04/2002 07:48:49
Staff Id Who Did The Last Update:	TANKS

Tank Compartment:

MPCA Tank Number:	002
Above Or Underground:	Under Ground
Compartment Number:	1
Tank Stored Product Code:	10
Tank Stored Product Desc:	DIESEL
Compartment Cap:	10000
Heating:	Unknown
Other Desc:	Not reported
Date Added:	10/10/1999 10:58:27
Date Last Updated:	05/04/2002 07:48:49
Staff Id Who Did The Last Update:	TANKS

Tabsite:

Program Interest Id:	192118
Above Or Underground:	Under Ground
Facility Code:	19
Indian Reservation:	No
UST Registration Date:	02/04/1986 00:00:00
AST Registration Date:	Not reported
Date Added:	07/23/1992 19:11:05
Date Last Updated:	05/23/2003 09:21:00
Staff Id Who Did The Last Update:	SYS
Max Monthly Gallons:	Not reported
Vapor Recovery Installed:	Unknown
Vapor Notify Required:	Unknown

Lat Long:

Program Id:	192118
Latlong ID:	51747
Latitude Degrees:	44
Latitude Minutes:	57
Latitude Seconds:	7.32
Longitude Degrees:	-93
Longitude Minutes:	13
Longitude Seconds:	58.68
Collection Date:	03/16/2010 18:56:43
LatLong Description:	Not reported
TMSP Added:	08/28/2000 10:32:58
Date Last Updated:	03/16/2010 21:21:08
Staff Id Last Updated:	MAPT_NC
Coord Source Type:	2
Org Name Source:	MPCA

LAST:

Site ID:	202592
Leak Id:	533

TIRO INDUSTRIES INC (Continued) **1000325528**

MN PCA ID:	213481
Leak Site:	Both Leak and Property Transfer Site
File Archive Box:	Not reported
File Archive Lot:	Not reported
Soil Digout Date:	Not reported
Cubic Yards Excavated:	Not reported
Cond Closure Date:	Not reported
Complete Site Closure Date:	**09/22/2004 00:00:00**
Contaminated Soils Remaining:	Yes
Enforcement Action Begin Dt:	01/01/1901
Last Trust Eligible:	No
Offsite Contamination:	Unknown
Reimbursement Awarded:	No
Release Discovered Date:	Not reported
Leak Reported Date:	05/24/1988
Std Letter Response Date:	Not reported
Surface Water Impact:	No
Utility Project Flag:	No
TMSP Added:	12/04/1999 14:03:43
TMSP Last Update:	11/24/2008 20:03:37
Staff Id Last Update:	SYSTEM
Release From UST:	Yes
Release From LUST:	No
Tank Registration Status Code:	U
VPIC Application Date:	Not reported
VPIC Acres:	8.5
Addr Id:	19264
Township Name:	Not reported
Active Flag:	No
Country Code:	USA
Foreign State:	Not reported
Foreign Zone:	Not reported
State County Code:	MN
Interest Type:	Leak Site
Interest Phone:	NO CORE PI PH.
Interest Start Date:	07/13/1994 00:00:00
Interest End Date:	11/09/2006 10:58:21
Vapor Intrusion Checked Flag:	Not reported
Soil Gas Data Collected Flag:	Not reported
Soil Gas Action Level Flag:	Not reported
Sub Slab Sample Collected Flag:	Not reported
Indoor Air Collected Flag:	Not reported
Vapor Intrusion Action Flag:	Not reported
Vapor Intrusion Comments:	Not reported
Soil Gas Data Comments:	Not reported
Source:	CORE
Comments:	Not reported

Leak GW Info:

MN PCA ID:	213481
Dw Supply Contam:	Not reported
Free Product Observed:	Yes
Free Product Thickness:	Not reported
Ground Water Contam:	Yes
GW Cleanup Goal:	0
Gw Exceeds Cleanup Goal:	Not reported
Cleanup Goal Achieved:	Not reported
Water Supply Exceeds Ral:	Not reported

TIRO INDUSTRIES INC (Continued) **1000325528**

Well Type Code:	Not reported
Impacted Aquifer Code:	Not reported
TMSP Added:	12/04/1999 14:07:27
TMSP Last Update:	11/04/2003 12:57:06
Staff Id Last Update:	RSUCHAN
Mtbe Present Now:	No
Mtbe Present Historically:	No
Mtbe High Ug Per Liter Char:	Not reported
Mtbe High Ug Per Liter Numb:	Not reported
Mtbe High Level Date:	Not reported
Free Product At Close:	Not reported
Staff Id Ass:	Not reported
PWS Well:	Not reported
Prot Flag:	Not reported
Sens Flag:	Not reported

Leak Product Released:

MN PCA ID:	213481
Prod Released Sequence Id:	325799
Leak Product:	Fuel Oil 1 and 2
Tmsp Added:	12/04/1999 14:04:40
Tmsp Last_updt:	05/04/2002 09:01:13
Staff Id Last Updt:	TANKS

SPILLS:

Spill Detail:

Program Id:	172356
Spill Date:	Not reported
Site ID:	0
Public Safety Spill ID:	Not reported
Interest Type:	Spill site
Interest Phone:	Not reported
Preferred Id:	14025
Interest Start Date:	03/21/1996 00:00:00
Interest End Date:	Not reported
Active:	Not reported
Tmsp Added:	03/21/1996 00:00:00
Tmsp Last Updt:	04/11/2007 08:22:52
Staff Id Last Updt:	RSUCHAN
Foreign Zone:	None
Spill Closure Desc:	**Not reported**
Sp Rep Code:	Not reported
Report Taken By:	3236
MPCA Project Manager:	3236
MPCA Involvement:	Not reported
Spill Site Closure Date:	01/01/1996
Spill Rep Desc:	LINDA LATE
Spill Reported Date:	08/24/1990
Init Cause Code:	Disposal/Abandonment
Init Cause Desc:	DUMPING
Initial Source Code:	Not reported
Priority:	Unknown Priority
Rep Phone:	Not reported
Rep Name:	Not reported
Rpt Taken By Duty Officer:	Not reported
Duty Officer Report No:	Not reported
Comments:	Not reported

TIRO INDUSTRIES INC (Continued) **1000325528**

Product:

Program ID:	172356
Spill Product:	Unknown
Spill Qty Units:	0 Unknown
Spill Incident Accuracy:	Unknown

Spill Detail:

Program Id:	173587
Spill Date:	10/01/1991
Site ID:	0
Public Safety Spill ID:	Not reported
Interest Type:	Spill site
Interest Phone:	Not reported
Preferred Id:	15373
Interest Start Date:	03/21/1996 00:00:00
Interest End Date:	Not reported
Active:	Not reported
Tmsp Added:	03/21/1996 00:00:00
Tmsp Last Updt:	04/11/2007 08:22:52
Staff Id Last Updt:	RSUCHAN
Foreign Zone:	None
Spill Closure Desc:	**Not reported**
Sp Rep Code:	Not reported
Report Taken By:	3075
MPCA Project Manager:	3075
MPCA Involvement:	Not reported
Spill Site Closure Date:	10/02/1991
Spill Rep Desc:	JIM VLASIC
Spill Reported Date:	10/01/1991
Init Cause Code:	Truck/Vehicle Cargo
Init Cause Desc:	TRUCK
Initial Source Code:	Not reported
Priority:	Unknown Priority
Rep Phone:	Not reported
Rep Name:	Not reported
Rpt Taken By Duty Officer:	Not reported
Duty Officer Report No:	Not reported
Comments:	Not reported

Product:

Program ID:	173587
Spill Product:	Light Fuel Oil and Diesel
Spill Qty Units:	20 Gallons
Spill Incident Accuracy:	Known

Spill Detail:

Program Id:	184047
Spill Date:	10/08/1997
Site ID:	0
Public Safety Spill ID:	Not reported
Interest Type:	Spill site
Interest Phone:	Not reported
Preferred Id:	26722
Interest Start Date:	10/09/1997 10:41:35

TIRO INDUSTRIES INC (Continued) **1000325528**

Interest End Date:	Not reported
Active:	Not reported
Tmsp Added:	10/09/1997 10:41:35
Tmsp Last Updt:	04/11/2007 08:23:00
Staff Id Last Updt:	RSUCHAN
Foreign Zone:	None
Spill Closure Desc:	**Refer To Local/County Gov.**
Sp Rep Code:	Refer To Air Quality
Report Taken By:	3297
MPCA Project Manager:	3297
MPCA Involvement:	Not reported
Spill Site Closure Date:	10/08/1997
Spill Rep Desc:	LON KENSEK, TIRO INDUSTRIES
Spill Reported Date:	10/08/1997
Init Cause Code:	Spill
Init Cause Desc:	SPILL
Initial Source Code:	14
Priority:	Low Priority
Rep Phone:	Not reported
Rep Name:	Not reported
Rpt Taken By Duty Officer:	Not reported
Duty Officer Report No:	Not reported
Comments:	IN LOADING TANK TRUCK IT WAS OVERFILLED. SCRAPED UP SOIL TO DRUMS CONTACTED SAFETY KLEEN RE DISPOSAL. SHAMPOO

Action:

Spill Action Code:	3
Spill Action Person:	Not reported
Spill Action Date:	Not reported
Tmsp Added:	10/09/1997 10:41:35
Tmsp Last Updt:	05/04/2002 07:22:27
Staff Id Last Updt:	TANKS

Affected Description:

Spill Inc. Affect Code:	Soil

Product:

Program ID:	184047
Spill Product:	Other (Described In Remarks)
Spill Qty Units:	125 Gallons
Spill Incident Accuracy:	Estimated

WIMN:

Legislative District:	63A
Status:	Inactive
Latitude:	44.95203287
Longitude:	-93.23310075
Coordinate Collection Method:	Address Matching House Number
Activity:	Industrial Stormwater Permit
MPCA Id:	A00001068
Major Watershed:	Mississippi River - Twin Cities

Click here to access Minnesota Pollution Control Agency:

MN Financial Assurance 1:

PROGRAM ID:	172356
Township Name:	Not reported

TIRO INDUSTRIES INC (Continued) **1000325528**

Region:	1
Interest Type:	Spill site
ADDR ID:	180735
Interest Telephone:	Not reported
Preferred ID:	14025
Interest Start Date:	03/21/1996
Interest End Date:	Not reported
Activity Flag:	Not reported
TMSP Added:	03/21/1996
TMSP Last Update:	11/18/2003 10:16:48
Staff ID Last Update:	TANKS
Source:	TALES
Source ID:	0
Country Code:	USA
FOR State:	Not reported
FOR Zone:	None
FIPS County Code:	053
Comments:	Not reported

PROGRAM ID:	173587
Township Name:	Not reported
Region:	1
Interest Type:	Spill site
ADDR ID:	180735
Interest Telephone:	Not reported
Preferred ID:	15373
Interest Start Date:	03/21/1996
Interest End Date:	Not reported
Activity Flag:	Not reported
TMSP Added:	03/21/1996
TMSP Last Update:	11/18/2003 10:16:48
Staff ID Last Update:	TANKS
Source:	TALES
Source ID:	0
Country Code:	USA
FOR State:	Not reported
FOR Zone:	None
FIPS County Code:	053
Comments:	Not reported

PROGRAM ID:	184047
Township Name:	Not reported
Region:	1
Interest Type:	Spill site
ADDR ID:	180735
Interest Telephone:	Not reported
Preferred ID:	26722
Interest Start Date:	10/09/1997
Interest End Date:	Not reported
Activity Flag:	Not reported
TMSP Added:	10/09/1997
TMSP Last Update:	11/18/2003 10:16:48
Staff ID Last Update:	TANKS
Source:	TALES
Source ID:	0
Country Code:	USA
FOR State:	Not reported

TIRO INDUSTRIES INC (Continued) **1000325528**

FOR Zone:	None
FIPS County Code:	053
Comments:	IN LOADING TANK TRUCK IT WAS OVERFILLED. SCRAPED UP SOIL TO DRUMS\\n\\nCONTACTED SAFETY KLEEN RE DISPOSAL. SHAMPOO

PROGRAM ID:	192118
Township Name:	Not reported
Region:	1
Interest Type:	Deleted Tank Site
ADDR ID:	180735
Interest Telephone:	6127216591
Preferred ID:	2626
Interest Start Date:	07/23/1992
Interest End Date:	Not reported
Activity Flag:	Not reported
TMSP Added:	07/23/1992
TMSP Last Update:	03/24/2006 10:43:57
Staff ID Last Update:	RSUCHAN
Source:	TALES
Source ID:	0
Country Code:	USA
FOR State:	Not reported
FOR Zone:	None
FIPS County Code:	053
Comments:	Not reported

PROGRAM ID:	192118
Township Name:	Not reported
Region:	1
Interest Type:	Tank site
ADDR ID:	19264
Interest Telephone:	NO CORE PI PH.
Preferred ID:	2626
Interest Start Date:	07/23/1992
Interest End Date:	03/24/2006
Activity Flag:	N
TMSP Added:	03/24/2006
TMSP Last Update:	11/10/2014 08:17:05
Staff ID Last Update:	RGAGLE
Source:	CORE
Source ID:	71908
Country Code:	USA
FOR State:	Not reported
FOR Zone:	Not reported
FIPS County Code:	053
Comments:	Not reported

Latitude Longitude:

Program Id:	218205
Lat/Long ID:	4558
Latitude Degrees:	44
Latitude Minutes:	57
Latitude Seconds:	7.0847
Longitude Degrees:	-93
Longitude Minutes:	13
Longitude Seconds:	58.6799
Collection Date:	Not reported

TIRO INDUSTRIES INC (Continued) **1000325528**

Lat/Long Description:	Not reported
TMSP Added:	08/03/2004 12:34:07
TMSP Last Update:	08/03/2004 12:34:07
Staff ID Last Update:	RSUCHAN
Coord Source Type:	Not reported
Org Name Source:	Not reported
Coord Coll Meth:	A1
Map Scale Code:	Not reported
Source:	TALES
Site ID:	71908
Spatial ID:	51070088

Program Id:	218205
Lat/Long ID:	51747
Latitude Degrees:	44
Latitude Minutes:	57
Latitude Seconds:	7.32
Longitude Degrees:	-93
Longitude Minutes:	13
Longitude Seconds:	58.68
Collection Date:	03/16/2010 18:56:43
Lat/Long Description:	Not reported
TMSP Added:	08/28/2000 10:32:58
TMSP Last Update:	03/16/2010 21:21:08
Staff ID Last Update:	MAPT_NC
Coord Source Type:	2
Org Name Source:	MPCA
Coord Coll Meth:	A1
Map Scale Code:	E
Source:	CORE
Site ID:	71908
Spatial ID:	51070088

Staff Name:

Program Id:	218205
Staff Sequence ID:	2395
Staff Type:	Not reported
Staff Name:	Not reported
TMSP Added:	12/04/1999 14:03:59
TMSP Last Update:	01/20/2012 10:39:37
Staff ID Last Update:	RSUCHAN
Last Name:	Not reported
First Name:	Not reported
Middle Initial:	Not reported
Functional Area Code:	RRS
Staff ID Number:	3358

Program Id:	218205
Staff Sequence ID:	17592
Staff Type:	Not reported
Staff Name:	Not reported
TMSP Added:	12/04/1999 14:04:14
TMSP Last Update:	01/20/2012 10:39:36
Staff ID Last Update:	RSUCHAN
Last Name:	Not reported
First Name:	Not reported
Middle Initial:	Not reported

TIRO INDUSTRIES INC (Continued) **1000325528**

Functional Area Code: LPM
Staff ID Number: 3226

Latitude Longitude:
Program Id: 192118
Lat/Long ID: 51747
Latitude Degrees: 44
Latitude Minutes: 57
Latitude Seconds: 7.32
Longitude Degrees: -93
Longitude Minutes: 13
Longitude Seconds: 58.68
Collection Date: 03/16/2010 18:56:43
Lat/Long Description: Not reported
TMSP Added: 08/28/2000 10:32:58
TMSP Last Update: 03/16/2010 21:21:08
Staff ID Last Update: MAPT_NC
Coord Source Type: 2
Org Name Source: MPCA
Coord Coll Meth: A1
Map Scale Code: E
Source: CORE
Site ID: 71908
Spatial ID: 51064954

Tab Site:
Program Id: 192118
Facility Code: 19
Above or Under Code: 2
Indian Reservation: N
Ust Registration Date: 02/04/1986 00:00:00
Ast Registration Date: Not reported
TMSP Added: 07/23/1992 19:11:05
TMSP Last Update: 05/23/2003 09:21:00
Staff ID Last Update: SYS
Max Monthy Gallons: Not reported
Vapor Recovery Installed: U
Vapor Notif Required: U

Click this hyperlink while viewing on your computer to access
4 additional MN_FINASS: record(s) in the EDR Site Report.

Latitude Longitude:
Program Id: 213481
Lat/Long ID: 425
Latitude Degrees: 44
Latitude Minutes: 57
Latitude Seconds: 7.0847
Longitude Degrees: -93
Longitude Minutes: 13
Longitude Seconds: 58.6799

TIRO INDUSTRIES INC (Continued) **1000325528**

Collection Date:	Not reported
Lat/Long Description:	Not reported
TMSP Added:	08/03/2004 12:34:03
TMSP Last Update:	08/03/2004 12:34:03
Staff ID Last Update:	RSUCHAN
Coord Source Type:	Not reported
Org Name Source:	Not reported
Coord Coll Meth:	A1
Map Scale Code:	Not reported
Source:	TALES
Site ID:	202592
Spatial ID:	51649584

Program Id:	213481
Lat/Long ID:	155200
Latitude Degrees:	44
Latitude Minutes:	57
Latitude Seconds:	7.31
Longitude Degrees:	-93
Longitude Minutes:	13
Longitude Seconds:	59.16
Collection Date:	03/22/2010 17:46:54
Lat/Long Description:	Not reported
TMSP Added:	03/22/2010 18:25:41
TMSP Last Update:	03/22/2010 18:25:41
Staff ID Last Update:	MAPT_NC
Coord Source Type:	Not reported
Org Name Source:	Not reported
Coord Coll Meth:	A1
Map Scale Code:	Not reported
Source:	CORE
Site ID:	202592
Spatial ID:	51649584

Staff Name:

Program Id:	213481
Staff Sequence ID:	13137
Staff Type:	Not reported
Staff Name:	Not reported
TMSP Added:	12/04/1999 14:04:10
TMSP Last Update:	01/20/2012 10:39:35
Staff ID Last Update:	RSUCHAN
Last Name:	Not reported
First Name:	Not reported
Middle Initial:	Not reported
Functional Area Code:	LPM
Staff ID Number:	3226

Program Id:	213481
Staff Sequence ID:	25619
Staff Type:	Not reported
Staff Name:	Not reported
TMSP Added:	12/04/1999 14:04:22
TMSP Last Update:	01/20/2012 10:39:37
Staff ID Last Update:	RSUCHAN
Last Name:	Not reported
First Name:	Not reported

TIRO INDUSTRIES INC (Continued) **1000325528**

Middle Initial: Not reported
Functional Area Code: HYD
Staff ID Number: 1612

AW233 **HI LAKE AUTO REPAIR** **RCRA-CESQG** **1004729095**
SSW **2121 E LAKE ST** **FINDS** **MND102255452**
1/4-1/2 **MINNEAPOLIS, MN 55407** **MN WIMN**
0.343 mi.
1813 ft. **Site 3 of 4 in cluster AW**

Relative:
Higher

Actual:
850 ft.

RCRA-CESQG:
Date form received by agency: 08/25/1986
Facility name: HI LAKE AUTO REPAIR
Facility address: 2121 E LAKE ST
MINNEAPOLIS, MN 554071930
EPA ID: MND102255452
Contact: Not reported
Contact address: Not reported
Not reported
Contact country: US
Contact telephone: Not reported
Contact email: Not reported
EPA Region: 05
Classification: Conditionally Exempt Small Quantity Generator
Description: Handler: generates 100 kg or less of hazardous waste per calendar month, and accumulates 1000 kg or less of hazardous waste at any time; or generates 1 kg or less of acutely hazardous waste per calendar month, and accumulates at any time: 1 kg or less of acutely hazardous waste; or 100 kg or less of any residue or contaminated soil, waste or other debris resulting from the cleanup of a spill, into or on any land or water, of acutely hazardous waste; or generates 100 kg or less of any residue or contaminated soil, waste or other debris resulting from the cleanup of a spill, into or on any land or water, of acutely hazardous waste during any calendar month, and accumulates at any time: 1 kg or less of acutely hazardous waste; or 100 kg or less of any residue or contaminated soil, waste or other debris resulting from the cleanup of a spill, into or on any land or water, of acutely hazardous waste

Owner/Operator Summary:
Owner/operator name: NAME NOT REPORTED
Owner/operator address: ADDRESS NOT REPORTED
CITY NOT REPORTED, AK 99998
Owner/operator country: Not reported
Owner/operator telephone: (312) 555-1212
Legal status: Private
Owner/Operator Type: Operator
Owner/Op start date: Not reported
Owner/Op end date: Not reported

Owner/operator name: BOWLER PARTNERSHIP
Owner/operator address: 511 E LAKE ST
MINNEAPOLIS, MN 55408
Owner/operator country: Not reported
Owner/operator telephone: (612) 823-5253
Legal status: Private

HI LAKE AUTO REPAIR (Continued) **1004729095**

Owner/Operator Type: Owner
Owner/Op start date: Not reported
Owner/Op end date: Not reported

Owner/operator name: HI LAKE AUTO REPAIR
Owner/operator address: 2121 E LAKE ST
MINNEAPOLIS, MN 55407
Owner/operator country: US
Owner/operator telephone: NONE
Legal status: Private
Owner/Operator Type: Owner
Owner/Op start date: 07/26/1999
Owner/Op end date: Not reported

Handler Activities Summary:
U.S. importer of hazardous waste: No
Mixed waste (haz. and radioactive): No
Recycler of hazardous waste: No
Transporter of hazardous waste: No
Treater, storer or disposer of HW: No
Underground injection activity: No
On-site burner exemption: No
Furnace exemption: No
Used oil fuel burner: No
Used oil processor: No
User oil refiner: No
Used oil fuel marketer to burner: No
Used oil Specification marketer: No
Used oil transfer facility: No
Used oil transporter: No

. Waste code: D001
. Waste name: IGNITABLE WASTE

Violation Status: No violations found

FINDS:

Registry ID: 110008670544

Environmental Interest/Information System
RCRAInfo is a national information system that supports the Resource Conservation and Recovery Act (RCRA) program through the tracking of events and activities related to facilities that generate, transport, and treat, store, or dispose of hazardous waste. RCRAInfo allows RCRA program staff to track the notification, permit, compliance, and corrective action activities required under RCRA.

MN-DELTA (Minnesota - Permitting, Compliance, And Enforcement Information Management System) facilitates the issuance of permits and manages compliance.

WIMN:
Legislative District: 63A
Status: Active
Latitude: 44.94832068

HI LAKE AUTO REPAIR (Continued) **1004729095**

Longitude: -93.24185543
Coordinate Collection Method: Address Matching House Number
Activity: Hazardous Waste, Small to Minimal QG
MPCA Id: MND102255452
Major Watershed: Mississippi River - Twin Cities

Click here to access Minnesota Pollution Control Agency:

AW234 **EAST LAKE COLLISON** **RCRA-CESQG** **1001488379**
SSW **2111 E LAKE ST** **MN WIMN** **MNR000051474**
1/4-1/2 **MINNEAPOLIS, MN 55407**
0.346 mi.
1829 ft. **Site 4 of 4 in cluster AW**

Relative:
Higher

Actual:
852 ft.

RCRA-CESQG:
Date form received by agency: 06/09/1997
Facility name: EAST LAKE COLLISON
Facility address: 2111 E LAKE ST
MINNEAPOLIS, MN 554071900
EPA ID: MNR000051474
Contact: Not reported
Contact address: Not reported
Not reported
Contact country: US
Contact telephone: Not reported
Contact email: Not reported
EPA Region: 05
Classification: Conditionally Exempt Small Quantity Generator
Description: Handler: generates 100 kg or less of hazardous waste per calendar month, and accumulates 1000 kg or less of hazardous waste at any time; or generates 1 kg or less of acutely hazardous waste per calendar month, and accumulates at any time: 1 kg or less of acutely hazardous waste; or 100 kg or less of any residue or contaminated soil, waste or other debris resulting from the cleanup of a spill, into or on any land or water, of acutely hazardous waste; or generates 100 kg or less of any residue or contaminated soil, waste or other debris resulting from the cleanup of a spill, into or on any land or water, of acutely hazardous waste during any calendar month, and accumulates at any time: 1 kg or less of acutely hazardous waste; or 100 kg or less of any residue or contaminated soil, waste or other debris resulting from the cleanup of a spill, into or on any land or water, of acutely hazardous waste

Owner/Operator Summary:
Owner/operator name: EAST LAKE COLLISON
Owner/operator address: 2111 E LAKE ST
MINNEAPOLIS, MN 55407
Owner/operator country: US
Owner/operator telephone: NONE
Legal status: Private
Owner/Operator Type: Owner
Owner/Op start date: 07/26/1999
Owner/Op end date: Not reported

Handler Activities Summary:
U.S. importer of hazardous waste: No
Mixed waste (haz. and radioactive): No

EAST LAKE COLLISON (Continued) **1001488379**

Recycler of hazardous waste: No
Transporter of hazardous waste: No
Treater, storer or disposer of HW: No
Underground injection activity: No
On-site burner exemption: No
Furnace exemption: No
Used oil fuel burner: No
Used oil processor: No
User oil refiner: No
Used oil fuel marketer to burner: No
Used oil Specification marketer: No
Used oil transfer facility: No
Used oil transporter: No

. Waste code: D000
. Waste name: Not Defined

. Waste code: D001
. Waste name: IGNITABLE WASTE

. Waste code: D002
. Waste name: CORROSIVE WASTE

. Waste code: D008
. Waste name: LEAD

. Waste code: F005
. Waste name: THE FOLLOWING SPENT NONHALOGENATED SOLVENTS: TOLUENE, METHYL ETHYL KETONE, CARBON DISULFIDE, ISOBUTANOL, PYRIDINE, BENZENE, 2-ETHOXYETHANOL, AND 2-NITROPROPANE; ALL SPENT SOLVENT MIXTURES/BLENDS CONTAINING, BEFORE USE, A TOTAL OF TEN PERCENT OR MORE (BY VOLUME) OF ONE OR MORE OF THE ABOVE NONHALOGENATED SOLVENTS OR THOSE SOLVENTS LISTED IN F001, F002, OR F004; AND STILL BOTTOMS FROM THE RECOVERY OF THESE SPENT SOLVENTS AND SPENT SOLVENT MIXTURES.

Violation Status: No violations found

WIMN:
Legislative District: 63A
Status: Active
Latitude: 44.94832087
Longitude: -93.24204899
Coordinate Collection Method: Address Matching House Number
Activity: Hazardous Waste, Small to Minimal QG
MPCA Id: MNR000051474
Major Watershed: Mississippi River - Twin Cities

Click here to access Minnesota Pollution Control Agency:

AX235 SSW 1/4-1/2 0.350 mi. 1848 ft.

HI-LAKE SHOPPING CENTER #2
2100 EAST LAKE STREET
MINNEAPOLIS, MN 55406

Site 1 of 3 in cluster AX

MN SRS
MN LIENS
MN VIC
MN WIMN

S110432938
N/A

Relative: Higher

Actual: 852 ft.

MN SRS:

Facility ID:	VP19181
SEC Address:	Not reported
Link Id:	6200
Facility Type:	Other
Active:	False
Pay Complete:	False
MPCA Region:	Metro
Size Acres:	6.5799999
HRS Score:	Not reported
Enforcement Lead Agency:	MPCA
Federal Defferal Plot:	False
Petroleum Brownfields Prog?:	False
Emergency:	False
Site Classification:	False
RD/RA:	False
RL/FS:	False
Fund financed:	False
Npl:	False
Plp:	False
District:	Metro
Program Referred from:	Not reported
Program Interest:	VIC
Physical Location:	Not reported
Natural Source damage:	False
Clean up Cost:	Not reported
Indian Reservation:	False
Reserve Name:	Not reported
MPCA Owned Wells at site:	False
Created By:	Pjensen
Date Created:	09/29/2008
Date Last Updated:	11/07/2008
Federal Facility:	False
Primary Funding Source:	Not reported
EPA Id:	Not reported
MPCA Id:	Not reported
Alpha Sort:	Not reported
Legal Distt:	62A
Congressional Distt:	Not reported
Public Land Survey Method:	Not reported
Map Scale For PLS Locational Data:	Not reported
Township 2:	Not reported
Range:	Not reported
PLS Township Suffix:	Not reported
section:	Not reported
PLS Qtr Section (160 Acres):	Not reported
PLS Qtr-Qtr Section (40 Acres):	Not reported
Pls Qtr-Qtr-Qtr Section (10 Acres):	Not reported
Pls Qtr-Qtr-Qtr-Qtr Secion (2.5 Acres):	Not reported
Quad:	Not reported
NAD Number:	83
Desc Of UTM Coord Pt:	Not reported
UTM Coord Pt Data Source:	Not reported

HI-LAKE SHOPPING CENTER #2 (Continued) **S110432938**

Org Providing UTM Coord Point Data:	Not reported
mpcapgmac:	Not reported
Utm Coord Pt Data Collection Method:	Not reported
Date Of Utm Coord Pt Data Collection:	Not reported
COL Date Qual:	Not reported
Map Scale:	Not reported
verifmeth:	Not reported
horizref:	Not reported
Utm Source:	U
Utm Method:	M1
Utm Scale:	A
Utm Accuracy:	U
Utm East:	481023.44
Utm North:	4977336.5
Utm Zone:	15
Basin Code:	Not reported
Major Watershed:	Not reported
Minor Watershed:	Not reported
Public Land Survey Method 2:	Not reported
Map Scale For PLS Locational Data 2:	Not reported
Township 2:	Not reported
Range 2:	Not reported
PLS Township Suffix 2:	Not reported
Section 2:	Not reported
PLS Qtr Section (160 Acres) 2:	Not reported
PLS Qtr-Qtr Section (40 Acres) 2:	Not reported
PLS Qtr-Qtr Section (10 Acres) 2:	Not reported
PLS Qtr-Qtr Section (2.5 Acres) 2:	Not reported
Quad 2:	Not reported
File Location:	Archival Storage
VIC Application GIS:	False
Notes:	File archives
Contact Type:	Staff PL/PM (Project Leader/Project Manager)s
Company Name:	MPCA
Contact Address:	520 Lafayette Rd N
Contact Address 2:	Not reported
Contact City,St,Zip:	St. Paul, MN 551554194
Contact Province:	Not reported
Contact Country:	Not reported
Contact Postal code:	Not reported
Contact Phone:	(651) 757-7744
Contact Phone Ext:	Not reported
Contact Fax:	6512969707
Contact E-mail:	patrice.jensen@state.mn.us
Contact Cell Phone:	Not reported
Contact Information Last Updated:	2008-09-29 00:00:00
Misc Contact Info:	Not reported
Receive Invoice:	F
Staff Id Num:	3289

Contact Type:	Staff PL/PM (Project Leader/Project Manager)s
Company Name:	MPCA
Contact Address:	520 Lafayette Rd N
Contact Address 2:	Not reported
Contact City,St,Zip:	St. Paul, MN 551554194
Contact Province:	Not reported
Contact Country:	Not reported

HI-LAKE SHOPPING CENTER #2 (Continued) **S110432938**

Contact Postal code:	Not reported
Contact Phone:	(651) 757-8330
Contact Phone Ext:	Not reported
Contact Fax:	6512969707
Contact E-mail:	caroline.lee@state.mn.us
Contact Cell Phone:	Not reported
Contact Information Last Updated:	2008-09-29 00:00:00
Misc Contact Info:	Not reported
Receive Invoice:	F
Staff Id Num:	7113

Contact Type:	Voluntary Party
Company Name:	Hi-Lake, LLC
Contact Address:	1625 Energy Park Drive Ste., 100
Contact Address 2:	Not reported
Contact City,St,Zip:	St. Paul, MN 55108
Contact Province:	Not reported
Contact Country:	Not reported
Contact Postal code:	Not reported
Contact Phone:	6519995504
Contact Phone Ext:	Not reported
Contact Fax:	Not reported
Contact E-mail:	Not reported
Contact Cell Phone:	Not reported
Contact Information Last Updated:	2008-09-29 00:00:00
Misc Contact Info:	Not reported
Receive Invoice:	T
Staff Id Num:	Not reported

Contact Type:	Consultant
Company Name:	Delta Environmental Consultants, Inc.
Contact Address:	5910 Rice Creek Pkwy.
Contact Address 2:	Not reported
Contact City,St,Zip:	Shoreview, MN 55112
Contact Province:	Not reported
Contact Country:	Not reported
Contact Postal code:	Not reported
Contact Phone:	6516975192
Contact Phone Ext:	Not reported
Contact Fax:	6516975792
Contact E-mail:	plucas@deltaenv.com
Contact Cell Phone:	Not reported
Contact Information Last Updated:	2008-09-29 00:00:00
Misc Contact Info:	Not reported
Receive Invoice:	F
Staff Id Num:	Not reported

Contact Type:	Staff TA (Technical Analyst)
Company Name:	MPCA
Contact Address:	520 Lafayette Rd N
Contact Address 2:	Not reported
Contact City,St,Zip:	St. Paul, MN 551554194
Contact Province:	Not reported
Contact Country:	Not reported
Contact Postal code:	Not reported
Contact Phone:	(651) 757-7821
Contact Phone Ext:	Not reported

HI-LAKE SHOPPING CENTER #2 (Continued) **S110432938**

Contact Fax:	6512969707
Contact E-mail:	john.betcher@state.mn.us
Contact Cell Phone:	Not reported
Contact Information Last Updated:	2008-10-06 00:00:00
Misc Contact Info:	Not reported
Receive Invoice:	F
Staff Id Num:	3196

Contaminant Id:	00-00-0
Contaminated Media:	Ground Water
Req Cleanup Concluded:	Not reported
Cleanup Lvl Measure Units:	Not reported
Basis For Req Cleanup Lvl:	Not reported
Max Residual Contamination:	Not reported
Date Info Last Updated:	2004-08-06 00:00:00

Facid:	VP19181
Event:	VIC Program Participation Dates (Start/End)
Additional Information:	None Entered
Start Date:	2008-09-29 00:00:00
End Date:	2008-10-16 00:00:00
Planned Start Date:	Not reported
Planned End Date:	Not reported
Date Info Last Updated:	2008-09-29 00:00:00
Record Number:	29443

Facid:	VP19181
Event:	No Association Determination Issued
Additional Information:	Lender - TCF National Bank
Start Date:	Not reported
End Date:	2008-10-16 00:00:00
Planned Start Date:	Not reported
Planned End Date:	Not reported
Date Info Last Updated:	2008-10-20 00:00:00
Record Number:	29548

Facid:	VP19181
GW Recepts Prot by Rem Actn:	Not reported
Ecological receptors present:	False
Type of ecological receptors:	Not reported
Acres of contaminated soil:	Not reported
Volume of contaminated soil:	Not reported
Acres of surface water impacted:	Not reported
Acres of wetland impacted:	Not reported
Acres of sediment impacted:	Not reported
GW Plume Area Acres:	Not reported
Cleanup Conducted:	False
Acres of Contam Soil remediate:	Not reported
Volume of Soil Cleaned:	Not reported
# Municipal wells contamd:	Not reported
# Dom wells contam:	Not reported
# People Impct SW intake contam:	Not reported
# Drums Revolved from site:	Not reported
Yr Soil Remediated:	Not reported
Acres of Soil w/ Restrict Access:	Not reported
Yr IC remedy complete:	Not reported
Yr GW remedy completed:	Not reported

HI-LAKE SHOPPING CENTER #2 (Continued) **S110432938**

Year GWIC completed:	Not reported
Acres of wetland of sediment remediated:	Not reported
Public financing:	False
Assurance help:	True
Land use Classfn At Site:	Not reported
Land use Vicinity Of Site:	Not reported
Deed notif Present On Site:	False
Restrictive Covenant Present:	False
Restrictions: Not reported	
GW Pump and Treat Used at site:	False
Quaternary Perched:	False
Quaternary Water Table:	False
Quaternary Confined:	False
Cretaceous:	False
Plattville:	False
St. peter:	False
Prairie Duchien:	False
Jordan:	False
Ironton/Galesville:	False
Mt Simon Hinckley:	False
Precambrian Undefferentiated:	False
Other/Unknown Aquifier:	False
Date Info Last Updated:	2005-10-12 00:00:00
Inst Control Info Updated:	2005-10-12 00:00:00
Inst Control Filed Location:	Not reported
SW Classification (Primary):	Not reported
SW Classification (Secondary):	Not reported
Miscellaneous: Lender NAD issued	
SW Comments:	Not reported

LIENS:

Facility Id:	VP19181
Facility Type:	Other
Program:	VIC
File Loc:	Archival Storage
Deed Notification:	False
Environmental Covenant:	False
Restrictive or Env Covenant Desc:	Not reported
Restrictive Covenant:	False
IC Update:	10/12/2005
IC Filing Loc:	Not reported
Event Desc:	Not reported
Start Date:	Not reported
End Date:	Not reported
Add Info:	Not reported
Notes:	Not reported

MN Voluntary Investigation Cleanup Program:

Facility ID:	VP19181
Facility Type:	Other
Facility Address 2:	Not reported
Core Program Interest Id:	55034115
Link Id:	6200
Active:	False
Pay Complete:	False

HI-LAKE SHOPPING CENTER #2 (Continued) **S110432938**

MPCA Region:	Metro
Size Acres:	6.5799999
HRS Score:	Not reported
Enforcement Lead Agency:	MPCA
Federal Defferal Plot:	False
Petroleum Brownfields Prog?:	False
Emergency:	False
Site Classification:	False
RD/RA:	False
RL/FS:	False
Fund financed:	False
Npl:	False
Plp:	False
District:	Metro
Program Reffered from:	Not reported
Program Interest:	VIC
Physical Location:	Not reported
Natural Source damage:	False
Clean up Cost:	Not reported
Indian Reservation:	False
Reservation Name:	Not reported
MPCA Owned Wells at site:	False
Created By:	Pjensen
Date Created:	09/29/2008
Date Last Updated:	11/07/2008
Federal Facility:	False
Primary Funding Source:	Not reported
EPA Id:	Not reported
MPCA Id:	Not reported
Alpha Sort:	Not reported
Legal Distt:	62A
Congressional Dist:	Not reported
Scale Of Map Used Pls Loc Data:	Not reported
Township:	Not reported
Range:	Not reported
Range East West:	Not reported
Section:	Not reported
Pls Qtr Section (160 Acres):	Not reported
Pls Qtr Qtr Section (40 Acres):	Not reported
Pls Qtr-Qtr-Qtr Section (10 Acres):	Not reported
Pls Qtr-Qtr-Qtr-Qtr Section (2.5 Acres):	Not reported
Quad:	Not reported
NAD Number:	83
Desc Of UTM Coord Pt:	Not reported
UTM Coord Pt Data Source:	Not reported
Org Providing The UTM Coord Point Data:	Not reported
Method For Loc Public Land Survey:	Not reported
Method Of Utm Coord Pt Data Collection:	Not reported
Date Of Utm Coord Pt Data Collection:	Not reported
COL Date Qual:	Not reported
Map Scale:	Not reported
Verification Method:	Not reported
horizref:	Not reported
Utm Source:	U
Utm Method:	M1
Utm Scale:	A
Utm Accuracy:	U

HI-LAKE SHOPPING CENTER #2 (Continued) **S110432938**

Utm East:	481023.44
Utm North:	4977336.5
Utm Zone:	15
Basin Code:	Not reported
Major Watershed:	Not reported
Major Watershed:	Not reported
Method For Loc Public Land Survey:	Not reported
Scale Of Map Used Pls Loc Data:	Not reported
Township 2:	Not reported
Range 2:	Not reported
Range East West:	Not reported
Section 2:	Not reported
Pls Qtr Section (160 Acres) 2:	Not reported
Pls Qtr Qtr Section (40 Acres)2:	Not reported
Pls Qtr Qtr Qtr Section (10 Acres)2:	Not reported
Pls Qtr Qtr Qtr Qtr Section (2.5 Acres) 2:	Not reported
Quad 2:	Not reported
File Location:	Archival Storage
GIS Application GIS:	False
Notes:	File archives
Contact Type:	Staff PL/PM (Project Leader/Project Manager)s
Company Name:	MPCA
Contact Address:	520 Lafayette Rd N
Contact Address 2:	Not reported
Contact City,St,Zip:	St. Paul, MN 551554194
Contact Province:	Not reported
Contact Country:	Not reported
Contact Postal code:	Not reported
Contact Phone:	(651) 757-7744
Contact Phone Ext:	Not reported
Contact Fax:	6512969707
Contact E-mail:	patrice.jensen@state.mn.us
Contact Cell Phone:	Not reported
Contact Information Last Updated:	2008-09-29 00:00:00
Misc Contact Info:	Not reported
Receive Invoice:	F
Staff Id Num:	3289

Contact Type:	Staff PL/PM (Project Leader/Project Manager)s
Company Name:	MPCA
Contact Address:	520 Lafayette Rd N
Contact Address 2:	Not reported
Contact City,St,Zip:	St. Paul, MN 551554194
Contact Province:	Not reported
Contact Country:	Not reported
Contact Postal code:	Not reported
Contact Phone:	(651) 757-8330
Contact Phone Ext:	Not reported
Contact Fax:	6512969707
Contact E-mail:	caroline.lee@state.mn.us
Contact Cell Phone:	Not reported
Contact Information Last Updated:	2008-09-29 00:00:00
Misc Contact Info:	Not reported
Receive Invoice:	F
Staff Id Num:	7113

Contact Type:	Voluntary Party

HI-LAKE SHOPPING CENTER #2 (Continued) **S110432938**

Company Name:	Hi-Lake, LLC
Contact Address:	1625 Energy Park Drive Ste., 100
Contact Address 2:	Not reported
Contact City,St,Zip:	St. Paul, MN 55108
Contact Province:	Not reported
Contact Country:	Not reported
Contact Postal code:	Not reported
Contact Phone:	6519995504
Contact Phone Ext:	Not reported
Contact Fax:	Not reported
Contact E-mail:	Not reported
Contact Cell Phone:	Not reported
Contact Information Last Updated:	2008-09-29 00:00:00
Misc Contact Info:	Not reported
Receive Invoice:	T
Staff Id Num:	Not reported

Contact Type:	Consultant
Company Name:	Delta Environmental Consultants, Inc.
Contact Address:	5910 Rice Creek Pkwy.
Contact Address 2:	Not reported
Contact City,St,Zip:	Shoreview, MN 55112
Contact Province:	Not reported
Contact Country:	Not reported
Contact Postal code:	Not reported
Contact Phone:	6516975192
Contact Phone Ext:	Not reported
Contact Fax:	6516975792
Contact E-mail:	plucas@deltaenv.com
Contact Cell Phone:	Not reported
Contact Information Last Updated:	2008-09-29 00:00:00
Misc Contact Info:	Not reported
Receive Invoice:	F
Staff Id Num:	Not reported

Contact Type:	Staff TA (Technical Analyst)
Company Name:	MPCA
Contact Address:	520 Lafayette Rd N
Contact Address 2:	Not reported
Contact City,St,Zip:	St. Paul, MN 551554194
Contact Province:	Not reported
Contact Country:	Not reported
Contact Postal code:	Not reported
Contact Phone:	(651) 757-7821
Contact Phone Ext:	Not reported
Contact Fax:	6512969707
Contact E-mail:	john.betcher@state.mn.us
Contact Cell Phone:	Not reported
Contact Information Last Updated:	2008-10-06 00:00:00
Misc Contact Info:	Not reported
Receive Invoice:	F
Staff Id Num:	3196

Contaminant Id:	00-00-0
Contaminated Media:	Ground Water
Req Cleanup Concluded:	Not reported
Cleanup Lvl Measure Units:	Not reported

HI-LAKE SHOPPING CENTER #2 (Continued) **S110432938**

Basis For Req Cleanup Lvl:	Not reported
Max Residual Contamination:	Not reported
Date Info Last Updated:	2004-08-06 00:00:00

Facid:	VP19181
Event:	VIC Program Participation Dates (Start/End)
Additional Information:	None Entered
Start Date:	2008-09-29 00:00:00
End Date:	2008-10-16 00:00:00
Planned Start Date:	Not reported
Planned End Date:	Not reported
Date Info Last Updated:	2008-09-29 00:00:00
Record Number:	29443

Facid:	VP19181
Event:	No Association Determination Issued
Additional Information:	Lender - TCF National Bank
Start Date:	Not reported
End Date:	2008-10-16 00:00:00
Planned Start Date:	Not reported
Planned End Date:	Not reported
Date Info Last Updated:	2008-10-20 00:00:00
Record Number:	29548

Facid:	VP19181
GW Recepts Prot by Rem Actn:	Not reported
Ecological receptors present:	False
Type of ecological receptors:	Not reported
Acres of contaminated soil:	Not reported
Volume of contaminated soil:	Not reported
Acres of surface water impacted:	Not reported
Acres of wetland impacted:	Not reported
Acres of sediment impacted:	Not reported
GW Plume Area Acres:	Not reported
Cleanup Conducted:	False
Acres of Contam Soil remediate:	Not reported
Volume of Soil Cleaned:	Not reported
# Municipal wells contamd:	Not reported
# Dom wells contam:	Not reported
# People Impct SW intake contam:	Not reported
# Drums Revolved from site:	Not reported
Yr Soil Remediated:	Not reported
Acres of Soil w/ Restrict Access:	Not reported
Yr IC remedy complete:	Not reported
Yr GW remedy completed:	Not reported
Year GWIC completed:	Not reported
Acres of wetland of sediment remediated:	Not reported
Public financing:	False
Assurance help:	True
Land use Classfn At Site:	Not reported
Land use Vicinity Of Site:	Not reported
Deed notif Present On Site:	False
Restrictive Covenant Present:	False
Restrictions: Not reported	
GW Pump and Treat Used at site:	False
Quaternary Perched:	False
Quaternary Water Table:	False

HI-LAKE SHOPPING CENTER #2 (Continued) **S110432938**

Quaternary Confined:	False
Cretaceous:	False
Plattville:	False
St. peter:	False
Prairie Duchien:	False
Jordan:	False
Ironton/Galesville:	False
Mt Simon Hinckley:	False
Precambrian Undefferentiated:	False
Other/Unknown Aquifier:	False
Date Info Last Updated:	2005-10-12 00:00:00
Inst Control Info Updated:	2005-10-12 00:00:00
Inst Control Filed Location:	Not reported
SW Classification (Primary):	Not reported
SW Classification (Secondary):	Not reported
Miscellaneous: Lender NAD issued	
SW Comments:	Not reported

WIMN:

Legislative District:	11B
Status:	Inactive
Latitude:	45.94945278
Longitude:	-93.24027221
Coordinate Collection Method:	Interpolation Other
Activity:	Voluntary Investigation & Cleanup (VIC)
MPCA Id:	VP19181
Major Watershed:	Snake River - St. Croix Basin

Click here to access Minnesota Pollution Control Agency:

AX236 **ALDI STORE 72** **MN WIMN** **S112190162**
SSW **2100 E LAKE ST** **N/A**
1/4-1/2 **MINNEAPOLIS, MN 55407**
0.350 mi.
1848 ft. **Site 2 of 3 in cluster AX**

Relative:
Higher

Actual:
852 ft.

WIMN:

Legislative District:	63A
Status:	Active
Latitude:	44.94843081
Longitude:	-93.24224234
Coordinate Collection Method:	Address Matching House Number
Activity:	Hazardous Waste, Small to Minimal QG
MPCA Id:	MNS000181925
Major Watershed:	Mississippi River - Twin Cities

Click here to access Minnesota Pollution Control Agency:

AX237 SSW 1/4-1/2 0.350 mi. 1848 ft.

HI-LAKE SHOPPING CENTER
2100-2218 E LAKE ST
MINNEAPOLIS, MN 55407

Site 3 of 3 in cluster AX

MN SRS **S106464670**
MN LS **N/A**
MN LIENS
MN VIC
MN WIMN

Relative: Higher

Actual: 852 ft.

MN SRS:

Facility ID:	VP19180
SEC Address:	Not reported
Link Id:	6200
Facility Type:	Other
Active:	False
Pay Complete:	False
MPCA Region:	Metro
Size Acres:	7.9499998
HRS Score:	Not reported
Enforcement Lead Agency:	MPCA
Federal Defferal Plot:	False
Petroleum Brownfields Prog?:	False
Emergency:	False
Site Classification:	False
RD/RA:	False
RL/FS:	False
Fund financed:	False
Npl:	False
Plp:	False
District:	Metro
Program Referred from:	Not reported
Program Interest:	VIC
Physical Location:	Not reported
Natural Source damage:	False
Clean up Cost:	Not reported
Indian Reservation:	False
Reserve Name:	Not reported
MPCA Owned Wells at site:	False
Created By:	Pjensen
Date Created:	06/11/2004
Date Last Updated:	05/14/2009
Federal Facility:	False
Primary Funding Source:	Not reported
EPA Id:	Not reported
MPCA Id:	Not reported
Alpha Sort:	Not reported
Legal Distt:	62A
Congressional Distt:	Not reported
Public Land Survey Method:	Not reported
Map Scale For PLS Locational Data:	Not reported
Township 2:	Not reported
Range:	Not reported
PLS Township Suffix:	Not reported
section:	Not reported
PLS Qtr Section (160 Acres):	Not reported
PLS Qtr-Qtr Section (40 Acres):	Not reported
Pls Qtr-Qtr-Qtr Section (10 Acres):	Not reported
Pls Qtr-Qtr-Qtr-Qtr Secion (2.5 Acres):	Not reported
Quad:	Not reported
NAD Number:	83
Desc Of UTM Coord Pt:	Not reported
UTM Coord Pt Data Source:	Not reported

HI-LAKE SHOPPING CENTER (Continued) **S106464670**

Org Providing UTM Coord Point Data: Not reported
mpcapgmac: Not reported
Utm Coord Pt Data Collection Method: Not reported
Date Of Utm Coord Pt Data Collection: Not reported
COL Date Qual: Not reported
Map Scale: Not reported
verifmeth: Not reported
horizref: Not reported
Utm Source: U
Utm Method: M1
Utm Scale: A
Utm Accuracy: U
Utm East: 481023.44
Utm North: 4977336.5
Utm Zone: 15
Basin Code: Not reported
Major Watershed: Not reported
Minor Watershed: Not reported
Public Land Survey Method 2: Not reported
Map Scale For PLS Locational Data 2: Not reported
Township 2: Not reported
Range 2: Not reported
PLS Township Suffix 2: Not reported
Section 2: Not reported
PLS Qtr Section (160 Acres) 2: Not reported
PLS Qtr-Qtr Section (40 Acres) 2: Not reported
PLS Qtr-Qtr Section (10 Acres) 2: Not reported
PLS Qtr-Qtr Section (2.5 Acres) 2: Not reported
Quad 2: Not reported
File Location: Archival Storage
VIC Application GIS: False
Notes: Not reported
Contact Type: Former Staff Project Leader/Project Manager
Company Name: MPCA
Contact Address: 520 Lafayette Rd N
Contact Address 2: Not reported
Contact City,St,Zip: St. Paul, MN 551554194
Contact Province: Not reported
Contact Country: Not reported
Contact Postal code: Not reported
Contact Phone: (651) 757-8330
Contact Phone Ext: Not reported
Contact Fax: 6512969707
Contact E-mail: Karlene.French-Raschig@state.mn.us
Contact Cell Phone: Not reported
Contact Information Last Updated: 2004-06-15 00:00:00
Misc Contact Info: Not reported
Receive Invoice: F
Staff Id Num: 6743

Contact Type: Staff TA (Technical Analyst)
Company Name: MPCA
Contact Address: 520 Lafayette Rd N
Contact Address 2: Not reported
Contact City,St,Zip: St. Paul, MN 551554194
Contact Province: Not reported
Contact Country: Not reported

HI-LAKE SHOPPING CENTER (Continued) **S106464670**

Contact Postal code:	Not reported
Contact Phone:	(651) 757-1808
Contact Phone Ext:	Not reported
Contact Fax:	6512969707
Contact E-mail:	larry.quandt@state.mn.us
Contact Cell Phone:	Not reported
Contact Information Last Updated:	2004-06-15 00:00:00
Misc Contact Info:	Not reported
Receive Invoice:	F
Staff Id Num:	3379

Contact Type:	Voluntary Party
Company Name:	Wellington Management, Inc.
Contact Address:	1625 Energy Park Drive, Suite 100
Contact Address 2:	Not reported
Contact City,St,Zip:	St. Paul, MN 55108
Contact Province:	Not reported
Contact Country:	Not reported
Contact Postal code:	Not reported
Contact Phone:	6512929844
Contact Phone Ext:	Not reported
Contact Fax:	6512920072
Contact E-mail:	Not reported
Contact Cell Phone:	Not reported
Contact Information Last Updated:	2004-06-15 00:00:00
Misc Contact Info:	Not reported
Receive Invoice:	T
Staff Id Num:	Not reported

Contact Type:	Consultant
Company Name:	Braun Intertec
Contact Address:	11001 Hampshire Avenue South
Contact Address 2:	Not reported
Contact City,St,Zip:	Minneapolis, MN 55438
Contact Province:	Not reported
Contact Country:	Not reported
Contact Postal code:	Not reported
Contact Phone:	9529952454
Contact Phone Ext:	Not reported
Contact Fax:	9529952020
Contact E-mail:	jforce@braunintertec.com
Contact Cell Phone:	Not reported
Contact Information Last Updated:	2004-06-15 00:00:00
Misc Contact Info:	Not reported
Receive Invoice:	F
Staff Id Num:	Not reported

Contact Type:	Legal Counsel
Company Name:	Leonard, Street & Deinard
Contact Address:	150 South Fifth Street, Suite 2300
Contact Address 2:	Not reported
Contact City,St,Zip:	Minneapolis, MN 55402
Contact Province:	Not reported
Contact Country:	Not reported
Contact Postal code:	Not reported
Contact Phone:	6123351480
Contact Phone Ext:	Not reported

HI-LAKE SHOPPING CENTER (Continued) **S106464670**

Contact Fax:	6123351657
Contact E-mail:	robert.devolve@leonard.com
Contact Cell Phone:	Not reported
Contact Information Last Updated:	2004-06-15 00:00:00
Misc Contact Info:	Not reported
Receive Invoice:	F
Staff Id Num:	Not reported

Contact Type:	Staff PL/PM (Project Leader/Project Manager)s
Company Name:	MPCA
Contact Address:	520 Lafayette Rd N
Contact Address 2:	Not reported
Contact City,St,Zip:	St. Paul, MN 551554194
Contact Province:	Not reported
Contact Country:	Not reported
Contact Postal code:	Not reported
Contact Phone:	(651) 757-7744
Contact Phone Ext:	Not reported
Contact Fax:	6512969707
Contact E-mail:	patrice.jensen@state.mn.us
Contact Cell Phone:	Not reported
Contact Information Last Updated:	2008-09-29 00:00:00
Misc Contact Info:	Not reported
Receive Invoice:	F
Staff Id Num:	3289

Contaminant Id:	00-00-0
Contaminated Media:	Ground Water
Req Cleanup Concluded:	Not reported
Cleanup Lvl Measure Units:	Not reported
Basis For Req Cleanup Lvl:	Not reported
Max Residual Contamination:	Not reported
Date Info Last Updated:	2004-08-06 00:00:00

Facid:	VP19180
Event:	211
Additional Information:	Comments on Phase I/II and additional Phase II needs given development plan
Start Date:	Not reported
End Date:	2004-07-12 00:00:00
Planned Start Date:	Not reported
Planned End Date:	Not reported
Date Info Last Updated:	2004-07-12 00:00:00
Record Number:	18843

Facid:	VP19180
Event:	211
Additional Information:	Request for Lender NAD
Start Date:	Not reported
End Date:	2008-09-19 00:00:00
Planned Start Date:	Not reported
Planned End Date:	Not reported
Date Info Last Updated:	2013-06-17 00:00:00
Record Number:	36773

Facid:	VP19180
Event:	VIC Program Participation Dates (Start/End)

HI-LAKE SHOPPING CENTER (Continued) **S106464670**

Additional Information:	None Entered
Start Date:	2004-06-11 00:00:00
End Date:	2006-06-20 00:00:00
Planned Start Date:	Not reported
Planned End Date:	Not reported
Date Info Last Updated:	2004-06-15 00:00:00
Record Number:	18755

Facid:	VP19180
Event:	No Association Determination Issued
Additional Information:	Lender NAD
Start Date:	Not reported
End Date:	2004-08-04 00:00:00
Planned Start Date:	Not reported
Planned End Date:	Not reported
Date Info Last Updated:	2004-08-05 00:00:00
Record Number:	22063

Facid:	VP19180
Event:	Technical Assistance Letter Sent
Additional Information:	Mistaken mercury report not considered an identified release by MPCA
Start Date:	Not reported
End Date:	2004-08-10 00:00:00
Planned Start Date:	Not reported
Planned End Date:	Not reported
Date Info Last Updated:	2004-08-10 00:00:00
Record Number:	22088

Facid:	VP19180
GW Recepts Prot by Rem Actn:	Not reported
Ecological receptors present:	False
Type of ecological receptors:	Not reported
Acres of contaminated soil:	Not reported
Volume of contaminated soil:	Not reported
Acres of surface water impacted:	Not reported
Acres of wetland impacted:	Not reported
Acres of sediment impacted:	Not reported
GW Plume Area Acres:	Not reported
Cleanup Conducted:	False
Acres of Contam Soil remediate:	Not reported
Volume of Soil Cleaned:	Not reported
# Municipal wells contamd:	Not reported
# Dom wells contam:	Not reported
# People Impct SW intake contam:	Not reported
# Drums Revolved from site:	Not reported
Yr Soil Remediated:	Not reported
Acres of Soil w/ Restrict Access:	Not reported
Yr IC remedy complete:	Not reported
Yr GW remedy completed:	Not reported
Year GWIC completed:	Not reported
Acres of wetland of sediment remediated:	Not reported
Public financing:	False
Assurance help:	True
Land use Classfn At Site:	Not reported
Land use Vicinity Of Site:	Not reported
Deed notif Present On Site:	False
Restrictive Covenant Present:	False

HI-LAKE SHOPPING CENTER (Continued) **S106464670**

Restrictions:	Not reported
GW Pump and Treat Used at site:	False
Quaternary Perched:	False
Quaternary Water Table:	False
Quaternary Confined:	False
Cretaceous:	False
Plattville:	False
St. peter:	False
Prairie Duchien:	False
Jordan:	False
Ironton/Galesville:	False
Mt Simon Hinckley:	False
Precambrian Undefferentiated:	False
Other/Unknown Aquifier:	False
Date Info Last Updated:	2005-10-12 00:00:00
Inst Control Info Updated:	2005-10-12 00:00:00
Inst Control Filed Location:	Not reported
SW Classification (Primary):	Not reported
SW Classification (Secondary):	Not reported
Miscellaneous:	Lender NAD issued
SW Comments:	Not reported

MN LS:

Link ID:	6200
EPA ID:	Not reported
MPCA ID:	VP19180
Method:	M1
CERCLIS:	No
National Priorities List:	No
PLP:	No
Voluntary Cleanup & Investigation:	Yes
RCRA Treatment Storage & Disposal:	No
RCRA Generator:	No
Solid Waste Permit:	No
Dumps:	No
No Further Remedial Action Planned:	No
Delisted From PLP By MPCA:	No
LCP:	No
Brownfield:	No
Entity Type:	VIC

LIENS:

Facility Id:	VP19180
Facility Type:	Other
Program:	VIC
File Loc:	Archival Storage
Deed Notification:	False
Environmental Covenant:	False
Restrictive or Env Covenant Desc:	Not reported
Restrictive Covenant:	False
IC Update:	10/12/2005
IC Filing Loc:	Not reported
Event Desc:	Not reported
Start Date:	Not reported
End Date:	Not reported

HI-LAKE SHOPPING CENTER (Continued) **S106464670**

Add Info: Not reported
Notes: Not reported

MN Voluntary Investigation Cleanup Program:

Facility ID:	VP19180
Facility Type:	Other
Facility Address 2:	Not reported
Core Program Interest Id:	337439
Link Id:	6200
Active:	False
Pay Complete:	False
MPCA Region:	Metro
Size Acres:	7.9499998
HRS Score:	Not reported
Enforcement Lead Agency:	MPCA
Federal Defferal Plot:	False
Petroleum Brownfields Prog?:	False
Emergency:	False
Site Classification:	False
RD/RA:	False
RL/FS:	False
Fund financed:	False
Npl:	False
Plp:	False
District:	Metro
Program Reffered from:	Not reported
Program Interest:	VIC
Physical Location:	Not reported
Natural Source damage:	False
Clean up Cost:	Not reported
Indian Reservation:	False
Reservation Name:	Not reported
MPCA Owned Wells at site:	False
Created By:	Pjensen
Date Created:	06/11/2004
Date Last Updated:	05/14/2009
Federal Facility:	False
Primary Funding Source:	Not reported
EPA Id:	Not reported
MPCA Id:	Not reported
Alpha Sort:	Not reported
Legal Distt:	62A
Congressional Dist:	Not reported
Scale Of Map Used Pls Loc Data:	Not reported
Township:	Not reported
Range:	Not reported
Range East West:	Not reported
Section:	Not reported
Pls Qtr Section (160 Acres):	Not reported
Pls Qtr Qtr Section (40 Acres):	Not reported
Pls Qtr-Qtr-Qtr Section (10 Acres):	Not reported
Pls Qtr-Qtr-Qtr-Qtr Section (2.5 Acres):	Not reported
Quad:	Not reported
NAD Number:	83
Desc Of UTM Coord Pt:	Not reported
UTM Coord Pt Data Source:	Not reported
Org Providing The UTM Coord Point Data:	Not reported

HI-LAKE SHOPPING CENTER (Continued) **S106464670**

Method For Loc Public Land Survey:	Not reported
Method Of Utm Coord Pt Data Collection:	Not reported
Date Of Utm Coord Pt Data Collection:	Not reported
COL Date Qual:	Not reported
Map Scale:	Not reported
Verification Method:	Not reported
horizref:	Not reported
Utm Source:	U
Utm Method:	M1
Utm Scale:	A
Utm Accuracy:	U
Utm East:	481023.44
Utm North:	4977336.5
Utm Zone:	15
Basin Code:	Not reported
Major Watershed:	Not reported
Major Watershed:	Not reported
Method For Loc Public Land Survey:	Not reported
Scale Of Map Used Pls Loc Data:	Not reported
Township 2:	Not reported
Range 2:	Not reported
Range East West:	Not reported
Section 2:	Not reported
Pls Qtr Section (160 Acres) 2:	Not reported
Pls Qtr Qtr Section (40 Acres)2:	Not reported
Pls Qtr Qtr Qtr Section (10 Acres)2:	Not reported
Pls Qtr Qtr Qtr Qtr Section (2.5 Acres) 2:	Not reported
Quad 2:	Not reported
File Location:	Archival Storage
GIS Application GIS:	False
Notes:	Not reported
Contact Type:	Former Staff Project Leader/Project Manager
Company Name:	MPCA
Contact Address:	520 Lafayette Rd N
Contact Address 2:	Not reported
Contact City,St,Zip:	St. Paul, MN 551554194
Contact Province:	Not reported
Contact Country:	Not reported
Contact Postal code:	Not reported
Contact Phone:	(651) 757-8330
Contact Phone Ext:	Not reported
Contact Fax:	6512969707
Contact E-mail:	Karlene.French-Raschig@state.mn.us
Contact Cell Phone:	Not reported
Contact Information Last Updated:	2004-06-15 00:00:00
Misc Contact Info:	Not reported
Receive Invoice:	F
Staff Id Num:	6743

Contact Type:	Staff TA (Technical Analyst)
Company Name:	MPCA
Contact Address:	520 Lafayette Rd N
Contact Address 2:	Not reported
Contact City,St,Zip:	St. Paul, MN 551554194
Contact Province:	Not reported
Contact Country:	Not reported
Contact Postal code:	Not reported

HI-LAKE SHOPPING CENTER (Continued) **S106464670**

Contact Phone:	(651) 757-1808
Contact Phone Ext:	Not reported
Contact Fax:	6512969707
Contact E-mail:	larry.quandt@state.mn.us
Contact Cell Phone:	Not reported
Contact Information Last Updated:	2004-06-15 00:00:00
Misc Contact Info:	Not reported
Receive Invoice:	F
Staff Id Num:	3379

Contact Type:	Voluntary Party
Company Name:	Wellington Management, Inc.
Contact Address:	1625 Energy Park Drive, Suite 100
Contact Address 2:	Not reported
Contact City,St,Zip:	St. Paul, MN 55108
Contact Province:	Not reported
Contact Country:	Not reported
Contact Postal code:	Not reported
Contact Phone:	6512929844
Contact Phone Ext:	Not reported
Contact Fax:	6512920072
Contact E-mail:	Not reported
Contact Cell Phone:	Not reported
Contact Information Last Updated:	2004-06-15 00:00:00
Misc Contact Info:	Not reported
Receive Invoice:	T
Staff Id Num:	Not reported

Contact Type:	Consultant
Company Name:	Braun Intertec
Contact Address:	11001 Hampshire Avenue South
Contact Address 2:	Not reported
Contact City,St,Zip:	Minneapolis, MN 55438
Contact Province:	Not reported
Contact Country:	Not reported
Contact Postal code:	Not reported
Contact Phone:	9529952454
Contact Phone Ext:	Not reported
Contact Fax:	9529952020
Contact E-mail:	jforce@braunintertec.com
Contact Cell Phone:	Not reported
Contact Information Last Updated:	2004-06-15 00:00:00
Misc Contact Info:	Not reported
Receive Invoice:	F
Staff Id Num:	Not reported

Contact Type:	Legal Counsel
Company Name:	Leonard, Street & Deinard
Contact Address:	150 South Fifth Street, Suite 2300
Contact Address 2:	Not reported
Contact City,St,Zip:	Minneapolis, MN 55402
Contact Province:	Not reported
Contact Country:	Not reported
Contact Postal code:	Not reported
Contact Phone:	6123351480
Contact Phone Ext:	Not reported
Contact Fax:	6123351657

HI-LAKE SHOPPING CENTER (Continued) **S106464670**

Contact E-mail: robert.devolve@leonard.com
Contact Cell Phone: Not reported
Contact Information Last Updated: 2004-06-15 00:00:00
Misc Contact Info: Not reported
Receive Invoice: F
Staff Id Num: Not reported

Contact Type: Staff PL/PM (Project Leader/Project Manager)s
Company Name: MPCA
Contact Address: 520 Lafayette Rd N
Contact Address 2: Not reported
Contact City,St,Zip: St. Paul, MN 551554194
Contact Province: Not reported
Contact Country: Not reported
Contact Postal code: Not reported
Contact Phone: (651) 757-7744
Contact Phone Ext: Not reported
Contact Fax: 6512969707
Contact E-mail: patrice.jensen@state.mn.us
Contact Cell Phone: Not reported
Contact Information Last Updated: 2008-09-29 00:00:00
Misc Contact Info: Not reported
Receive Invoice: F
Staff Id Num: 3289

Contaminant Id: 00-00-0
Contaminated Media: Ground Water
Req Cleanup Concluded: Not reported
Cleanup Lvl Measure Units: Not reported
Basis For Req Cleanup Lvl: Not reported
Max Residual Contamination: Not reported
Date Info Last Updated: 2004-08-06 00:00:00

Facid: VP19180
Event: 211
Additional Information: Comments on Phase I/II and additional Phase II needs given development plan
Start Date: Not reported
End Date: 2004-07-12 00:00:00
Planned Start Date: Not reported
Planned End Date: Not reported
Date Info Last Updated: 2004-07-12 00:00:00
Record Number: 18843

Facid: VP19180
Event: 211
Additional Information: Request for Lender NAD
Start Date: Not reported
End Date: 2008-09-19 00:00:00
Planned Start Date: Not reported
Planned End Date: Not reported
Date Info Last Updated: 2013-06-17 00:00:00
Record Number: 36773

Facid: VP19180
Event: VIC Program Participation Dates (Start/End)
Additional Information: None Entered

HI-LAKE SHOPPING CENTER (Continued) **S106464670**

Start Date:	2004-06-11 00:00:00
End Date:	2006-06-20 00:00:00
Planned Start Date:	Not reported
Planned End Date:	Not reported
Date Info Last Updated:	2004-06-15 00:00:00
Record Number:	18755

Facid:	VP19180
Event:	No Association Determination Issued
Additional Information:	Lender NAD
Start Date:	Not reported
End Date:	2004-08-04 00:00:00
Planned Start Date:	Not reported
Planned End Date:	Not reported
Date Info Last Updated:	2004-08-05 00:00:00
Record Number:	22063

Facid:	VP19180
Event:	Technical Assistance Letter Sent
Additional Information:	Mistaken mercury report not considered an identified release by MPCA
Start Date:	Not reported
End Date:	2004-08-10 00:00:00
Planned Start Date:	Not reported
Planned End Date:	Not reported
Date Info Last Updated:	2004-08-10 00:00:00
Record Number:	22088

Facid:	VP19180
GW Recepts Prot by Rem Actn:	Not reported
Ecological receptors present:	False
Type of ecological receptors:	Not reported
Acres of contaminated soil:	Not reported
Volume of contaminated soil:	Not reported
Acres of surface water impacted:	Not reported
Acres of wetland impacted:	Not reported
Acres of sediment impacted:	Not reported
GW Plume Area Acres:	Not reported
Cleanup Conducted:	False
Acres of Contam Soil remediate:	Not reported
Volume of Soil Cleaned:	Not reported
# Municipal wells contamd:	Not reported
# Dom wells contam:	Not reported
# People Impct SW intake contam:	Not reported
# Drums Revolved from site:	Not reported
Yr Soil Remediated:	Not reported
Acres of Soil w/ Restrict Access:	Not reported
Yr IC remedy complete:	Not reported
Yr GW remedy completed:	Not reported
Year GWIC completed:	Not reported
Acres of wetland of sediment remediated:	Not reported
Public financing:	False
Assurance help:	True
Land use Classfn At Site:	Not reported
Land use Vicinity Of Site:	Not reported
Deed notif Present On Site:	False
Restrictive Covenant Present:	False

Restrictions: Not reported

HI-LAKE SHOPPING CENTER (Continued) **S106464670**

GW Pump and Treat Used at site:	False
Quaternary Perched:	False
Quaternary Water Table:	False
Quaternary Confined:	False
Cretaceous:	False
Plattville:	False
St. peter:	False
Prairie Duchien:	False
Jordan:	False
Ironton/Galesville:	False
Mt Simon Hinckley:	False
Precambrian Undefferentiated:	False
Other/Unknown Aquifier:	False
Date Info Last Updated:	2005-10-12 00:00:00
Inst Control Info Updated:	2005-10-12 00:00:00
Inst Control Filed Location:	Not reported
SW Classification (Primary):	Not reported
SW Classification (Secondary):	Not reported
Miscellaneous: Lender NAD issued	
SW Comments:	Not reported

WIMN:

Legislative District:	63A
Status:	Inactive
Latitude:	44.94843081
Longitude:	-93.24224234
Coordinate Collection Method:	Address Matching House Number
Activity:	Voluntary Investigation & Cleanup (VIC)
MPCA Id:	VP19180
Major Watershed:	Mississippi River - Twin Cities

Click here to access Minnesota Pollution Control Agency:

AR238 **METRO TRANSIT PROPERTY** **MN LUST** **S107960816**
NNW **1921 E 24TH ST** **MN BROWNFIELDS** **N/A**
1/4-1/2 **MINNEAPOLIS, MN 55404** **MN WIMN**
0.352 mi. **MN Financial Assurance**
1860 ft. **Site 3 of 4 in cluster AR**

Relative:
Lower

Actual:
840 ft.

LUST:

Leak ID:	17210
MNPCA ID:	54438547
Site ID:	54438544
Source:	CORE
Interest Type:	Leak Site
Interest Phone:	NO CORE PI PH.
Interest Start Date:	05/13/2008 00:00:00
Interest End Date:	09/06/2013 16:08:39
Release Discovered Date:	05/04/2008
Leak Reported Date:	05/12/2008
Leak Site:	Both Leak and Property Transfer Site
File Archive Box:	Not reported
File Archive Lot:	Not reported
Soil Digout Date:	Not reported
Cubic Yards Excavated:	Not reported
Conditional Closure Date:	Not reported

METRO TRANSIT PROPERTY (Continued) **S107960816**

Complete Site Closure Date:	**08/20/2012 00:00:00**
Contaminated Soils Remaining:	Unknown
Enforcement Action Begin Date:	05/16/2008
Lust Trust Eligible:	No
Offsite Contamination:	Unknown
Reimbursement Awarded:	No
Std Letter Response Date:	Not reported
Surface Water Impact:	Unknown
Utility Project Flag:	No
TMSP Added:	05/13/2008 08:24:03
TMSP Last Update:	09/06/2013 16:13:06
Staff Id Last Update:	MKOPLIT
Release From AST:	No
Release From UST:	Yes
Tank Registration Status Code:	S
VPIC Application Date:	Not reported
VPIC Acres:	5.5
Addr Id:	54438543
Township Name:	Not reported
Active Flag:	Yes
Country Code:	USA
Foreign State:	Not reported
Foreign Zone:	Not reported
State County Code:	MN
Vapor Intrusion Checked Flag:	No
Soil Gas Data Collected Flag:	No
Soil Gas Action Level Flag:	Not reported
Sub Slab Sample Collected Flag:	Not reported
Indoor Air Collected Flag:	Not reported
Vapor Intrusion Action Flag:	Not reported
Vapor Intrusion Comments:	Not reported
Soil Gas Data Comments:	Not reported
Comments:	Not reported

Leak GW Info:

MN PCA ID:	54438547
Dw Supply Contam:	Not reported
Free Product Observed:	Not reported
Free Product Thickness:	Not reported
Ground Water Contam:	No
GW Cleanup Goal:	Not reported
Gw Exceeds Cleanup Goal:	Not reported
Cleanup Goal Achieved:	Not reported
Water Supply Exceeds Ral:	Not reported
Well Type Code:	Not reported
Impacted Aquifer Code:	Not reported
TMSP Added:	08/27/2012 11:31:04
TMSP Last Update:	08/27/2012 11:31:04
Staff Id Last Update:	MKOPLIT
Mtbe Present Now:	Not reported
Mtbe Present Historically:	Not reported
Mtbe High Ug Per Liter Char:	Not reported
Mtbe High Ug Per Liter Numb:	Not reported
Mtbe High Level Date:	Not reported
Free Product At Close:	No
Staff Id Ass:	3369
PWS Well:	N
Prot Flag:	No

METRO TRANSIT PROPERTY (Continued) **S107960816**

Sens Flag: No

Leak Product Released:
MN PCA ID: 54438547
Prod Released Sequence Id: 113821
Leak Product: Fuel Oil 1 and 2
Tmsp Added: 05/13/2008 08:24:04
Tmsp Last_updt: 05/13/2008 08:24:04
Staff Id Last Updt: SVANPAT

BROWNFIELD:
Leak Num: 17210
Owner Name: METRO TRANSIT
Leak Source: Tank
Response Action Date: 08/20/2008
Site Acreage: 5.5

Leak Num: 17210
Owner Name: METRO TRANSIT
Leak Source: Tank
Response Action Date: 08/20/2008
Site Acreage: 5.5

WIMN:
Legislative District: 63A
Status: Active
Latitude: 44.95908940
Longitude: -93.2434303
Coordinate Collection Method: Address Matching House Number
Activity: Multiple Activities
MPCA Id: Multiple Activities
Major Watershed: Mississippi River - Twin Cities

Click here to access Minnesota Pollution Control Agency:

Legislative District: 63A
Status: Active
Latitude: 44.95908940
Longitude: -93.2434303
Coordinate Collection Method: Address Matching House Number
Activity: Multiple Activities
MPCA Id: Multiple Activities
Major Watershed: Mississippi River - Twin Cities

Click here to access Minnesota Pollution Control Agency:

MN Financial Assurance 1:
PROGRAM ID: 211109
Township Name: Not reported
Region: 1
Interest Type: Tank site
ADDR ID: 48522
Interest Telephone: NO CORE PI PH.
Preferred ID: 54914
Interest Start Date: 01/20/1995
Interest End Date: Not reported

METRO TRANSIT PROPERTY (Continued) **S107960816**

Activity Flag:	Y
TMSP Added:	03/24/2006
TMSP Last Update:	03/24/2006 10:44:06
Staff ID Last Update:	TALES
Source:	CORE
Source ID:	38492
Country Code:	USA
FOR State:	Not reported
FOR Zone:	Not reported
FIPS County Code:	053
Comments:	Not reported

PROGRAM ID:	211109
Township Name:	Not reported
Region:	1
Interest Type:	Deleted Tank Site
ADDR ID:	209546
Interest Telephone:	6127216645
Preferred ID:	54914
Interest Start Date:	01/20/1995
Interest End Date:	Not reported
Activity Flag:	Y
TMSP Added:	01/20/1995
TMSP Last Update:	03/24/2006 10:44:06
Staff ID Last Update:	RSUCHAN
Source:	TALES
Source ID:	0
Country Code:	USA
FOR State:	Not reported
FOR Zone:	None
FIPS County Code:	053
Comments:	Not reported

PROGRAM ID:	54395019
Township Name:	Not reported
Region:	1
Interest Type:	Tank site
ADDR ID:	48522
Interest Telephone:	NO CORE PI PH.
Preferred ID:	124839
Interest Start Date:	05/02/2008
Interest End Date:	Not reported
Activity Flag:	Y
TMSP Added:	05/02/2008
TMSP Last Update:	11/05/2009 07:49:31
Staff ID Last Update:	BOLSON1
Source:	CORE
Source ID:	54438544
Country Code:	USA
FOR State:	Not reported
FOR Zone:	Not reported
FIPS County Code:	053
Comments:	Not reported

PROGRAM ID:	54438547
Township Name:	Not reported
Region:	1

METRO TRANSIT PROPERTY (Continued) **S107960816**

Interest Type:	Leak Site
ADDR ID:	54438543
Interest Telephone:	NO CORE PI PH.
Preferred ID:	17210
Interest Start Date:	05/13/2008
Interest End Date:	09/06/2013
Activity Flag:	N
TMSP Added:	05/13/2008
TMSP Last Update:	11/10/2014 08:17:06
Staff ID Last Update:	RGAGLE
Source:	CORE
Source ID:	54438544
Country Code:	USA
FOR State:	Not reported
FOR Zone:	Not reported
FIPS County Code:	053
Comments:	Not reported

Latitude Longitude:

Program Id:	211109
Lat/Long ID:	0
Latitude Degrees:	Not reported
Latitude Minutes:	Not reported
Latitude Seconds:	Not reported
Longitude Degrees:	Not reported
Longitude Minutes:	Not reported
Longitude Seconds:	Not reported
Collection Date:	Not reported
Lat/Long Description:	Not reported
TMSP Added:	01/26/2013 13:31:17
TMSP Last Update:	01/26/2013 13:31:17
Staff ID Last Update:	JBRANDO
Coord Source Type:	Not reported
Org Name Source:	Not reported
Coord Coll Meth:	Not reported
Map Scale Code:	Not reported
Source:	TALES
Site ID:	38492
Spatial ID:	51065200

Program Id:	211109
Lat/Long ID:	42966
Latitude Degrees:	44
Latitude Minutes:	57
Latitude Seconds:	32.39
Longitude Degrees:	-93
Longitude Minutes:	14
Longitude Seconds:	41.39
Collection Date:	03/15/2010 18:15:25
Lat/Long Description:	Not reported
TMSP Added:	08/28/2000 10:32:07
TMSP Last Update:	03/15/2010 18:54:07
Staff ID Last Update:	MAPT_NC
Coord Source Type:	2
Org Name Source:	MPCA
Coord Coll Meth:	A1
Map Scale Code:	E

METRO TRANSIT PROPERTY (Continued) **S107960816**

Source: CORE
Site ID: 38492
Spatial ID: 51065200

Tab Site:
Program Id: 211109
Facility Code: 37
Above or Under Code: 1
Indian Reservation: N
Ust Registration Date: Not reported
Ast Registration Date: 01/20/1995 00:00:00
TMSP Added: 01/20/1995 16:44:20
TMSP Last Update: 05/23/2003 09:21:04
Staff ID Last Update: SYS
Max Monthy Gallons: Not reported
Vapor Recovery Installed: U
Vapor Notif Required: U

Latitude Longitude:
Program Id: 54395019
Lat/Long ID: 176682
Latitude Degrees: 44
Latitude Minutes: 57
Latitude Seconds: 32.72
Longitude Degrees: -93
Longitude Minutes: 14
Longitude Seconds: 36.34
Collection Date: 03/30/2010 17:48:32
Lat/Long Description: Not reported
TMSP Added: 03/30/2010 18:36:21
TMSP Last Update: 03/30/2010 18:36:21
Staff ID Last Update: MAPT_NC
Coord Source Type: Not reported
Org Name Source: Not reported
Coord Coll Meth: A1
Map Scale Code: Not reported
Source: CORE
Site ID: 54438544
Spatial ID: 54395020

Tab Site:
Program Id: 54395019
Facility Code: 37
Above or Under Code: 2
Indian Reservation: Not reported
Ust Registration Date: Not reported
Ast Registration Date: Not reported
TMSP Added: 05/02/2008 11:37:15
TMSP Last Update: 05/02/2008 11:37:15
Staff ID Last Update: JHENRY
Max Monthy Gallons: Not reported
Vapor Recovery Installed: Not reported
Vapor Notif Required: Not reported

METRO TRANSIT PROPERTY (Continued) **S107960816**

Latitude Longitude:

Program Id:	54438547
Lat/Long ID:	0
Latitude Degrees:	Not reported
Latitude Minutes:	Not reported
Latitude Seconds:	Not reported
Longitude Degrees:	Not reported
Longitude Minutes:	Not reported
Longitude Seconds:	Not reported
Collection Date:	Not reported
Lat/Long Description:	Site Center
TMSP Added:	10/14/2010 15:46:20
TMSP Last Update:	08/22/2012 12:44:38
Staff ID Last Update:	JKAEHLE
Coord Source Type:	Not reported
Org Name Source:	Not reported
Coord Coll Meth:	Not reported
Map Scale Code:	Not reported
Source:	TALES
Site ID:	54438544
Spatial ID:	54438548

Program Id:	54438547
Lat/Long ID:	176682
Latitude Degrees:	44
Latitude Minutes:	57
Latitude Seconds:	32.72
Longitude Degrees:	-93
Longitude Minutes:	14
Longitude Seconds:	36.34
Collection Date:	03/30/2010 17:48:32
Lat/Long Description:	Not reported
TMSP Added:	03/30/2010 18:36:21
TMSP Last Update:	03/30/2010 18:36:21
Staff ID Last Update:	MAPT_NC
Coord Source Type:	Not reported
Org Name Source:	Not reported
Coord Coll Meth:	A1
Map Scale Code:	Not reported
Source:	CORE
Site ID:	54438544
Spatial ID:	54438548

Staff Name:

Program Id:	54438547
Staff Sequence ID:	115575
Staff Type:	Not reported
Staff Name:	Not reported
TMSP Added:	08/06/2008 12:45:22
TMSP Last Update:	01/20/2012 10:39:37
Staff ID Last Update:	RSUCHAN
Last Name:	Not reported
First Name:	Not reported
Middle Initial:	Not reported
Functional Area Code:	HYD
Staff ID Number:	3369

METRO TRANSIT PROPERTY (Continued) **S107960816**

Program Id:	54438547
Staff Sequence ID:	113822
Staff Type:	Not reported
Staff Name:	Not reported
TMSP Added:	05/13/2008 08:24:04
TMSP Last Update:	01/20/2012 10:39:37
Staff ID Last Update:	RSUCHAN
Last Name:	Not reported
First Name:	Not reported
Middle Initial:	Not reported
Functional Area Code:	LPM
Staff ID Number:	3311

AR239 **METRO TRANSIT RAIL SUPPORT FACILITY - MPLS** **MN WIMN** **S111410971**
NNW **1919 24TH ST E** **N/A**
1/4-1/2 **MINNEAPOLIS, MN 55404**
0.354 mi.
1871 ft. **Site 4 of 4 in cluster AR**

Relative:
Lower

Actual:
840 ft.

WIMN:

Legislative District:	63A
Status:	Active
Latitude:	44.95908962
Longitude:	-93.24344677
Coordinate Collection Method:	Address Matching House Number
Activity:	Hazardous Waste, Small to Minimal QG
MPCA Id:	MNS000173955
Major Watershed:	Mississippi River - Twin Cities

Click here to access Minnesota Pollution Control Agency:

AY240 **ECOLOTECH WAREHOUSE** **MN SHWS** **S105063604**
ENE **2619 28TH AVENUE** **MN SRS** **N/A**
1/4-1/2 **MINNEAPOLIS, MN 55406** **MN LIENS**
0.358 mi. **MN INST CONTROL**
1889 ft. **Site 1 of 4 in cluster AY** **MN VIC**

Relative:
Lower

Actual:
837 ft.

SHWS:

Facility Id:	SR336
Core Program Interest Id:	336811
Facility Address 2:	Not reported
Link Id:	5386
Site Type:	Other
Active?:	False
MPCA Region:	Metro
Site Size:	Not reported
Score:	0
Enforcement Lead Agency:	Not reported
Federal Deferral Pilot?:	False
Site Classification A Emergency:	False
Site Classification B O and m:	False
Site Classification C Rd/ra:	False
Site Classification D Ri/fs:	False
Fund Financed:	False
Plp:	True

ECOLOTECH WAREHOUSE (Continued) **S105063604**

District:	Metro
Program Site Was Referred From:	Not reported
Program Interest:	SF
Physical Location:	Minneapolis
Natural Resource Damage:	False
Cleanup Cost:	Not reported
Indian Reservation Land?:	False
Reservation Name:	Not reported
MPCA-owned Wells At Site?:	False
Created By:	GLKrueger
Created Date:	07/25/2000
Last Update Date:	04/07/2003
Federal Facility?:	False
Petroleum Brownfields Prog?:	False
Primary Funding Source:	Not reported
EPA Id:	Not reported
MPCA Id:	Not reported
Basin code:	2
Major water:	20
Minor water:	Not reported
File Location:	Archival Storage
VIC Application GIS:	False
Notes:	Site delisted from PLP in November 1986
Contact Type:	Staff PL/PM (Project Leader/Project Manager)s
Company Name:	MPCA
Contact Address:	520 Lafayette Rd N
Contact Address 2:	Not reported
Contact City,St,Zip:	St. Paul, MN 551554194
Contact Province:	Not reported
Contact Country:	Not reported
Contact Postal code:	Not reported
Contact Phone:	(651) 757-6139
Contact Phone Ext:	Not reported
Contact Fax:	6512969707
Contact E-mail:	gary.krueger@state.mn.us
Contact Cell Phone:	Not reported
Contact Information Last Updated:	2004-07-22 00:00:00
Misc Contact Info:	Not reported
Receive Invoice:	F
Staff Id Num:	3317
Contaminant Id:	Not reported
Contaminated Media:	Not reported
Req Cleanup Concluded:	Not reported
Cleanup Lvl Measure Units:	Not reported
Basis For Req Cleanup Lvl:	Not reported
Max Residual Contamination:	Not reported
Date Info Last Updated:	Not reported
Facid:	SR336
Event:	150
Additional Information:	None Entered
Start Date:	1984-10-30 00:00:00
End Date:	1986-11-30 00:00:00
Planned Start Date:	Not reported
Planned End Date:	Not reported
Date Info Last Updated:	2004-07-15 00:00:00

ECOLOTECH WAREHOUSE (Continued) **S105063604**

Record Number: 21821

Facid:	SR336
GW Recepts Prot by Rem Actn:	Not reported
Ecological receptors present:	False
Type of ecological receptors:	Not reported
Acres of contaminated soil:	Not reported
Volume of contaminated soil:	Not reported
Acres of surface water impacted:	Not reported
Acres of wetland impacted:	Not reported
Acres of sediment impacted:	Not reported
GW Plume Area Acres:	Not reported
Cleanup Conducted:	False
Acres of Contam Soil remediate:	Not reported
Volume of Soil Cleaned:	Not reported
# Municipal wells contamd:	Not reported
# Dom wells contam:	Not reported
# People Impct SW intake contam:	Not reported
# Drums Revolved from site:	Not reported
Yr Soil Remediated:	Not reported
Acres of Soil w/ Restrict Access:	Not reported
Yr IC remedy complete:	Not reported
Yr GW remedy completed:	Not reported
Year GWIC completed:	Not reported
Acres of wetland of sediment remediated:	Not reported
Public financing:	False
Assurance help:	False
Land use Classfn At Site:	Not reported
Land use Vicinity Of Site:	Not reported
Deed notif Present On Site:	False
Restrictive Covenant Present:	False
Restrictions: Not reported	
GW Pump and Treat Used at site:	False
Quaternary Perched:	False
Quaternary Water Table:	False
Quaternary Confined:	False
Cretaceous:	False
Plattville:	False
St. peter:	False
Prairie Duchien:	False
Jordan:	False
Ironton/Galesville:	False
Mt Simon Hinckley:	False
Precambrian Undefferentiated:	False
Other/Unknown Aquifier:	False
Date Info Last Updated:	2009-07-22 00:00:00
Inst Control Info Updated:	2009-07-22 00:00:00
Inst Control Filed Location:	Not reported
SW Classification (Primary):	Not reported
SW Classification (Secondary):	Not reported
Miscellaneous: Not reported	
SW Comments:	Not reported

MN SRS:

Facility ID:	SR336
SEC Address:	Not reported

ECOLOTECH WAREHOUSE (Continued) **S105063604**

Link Id:	5386
Facility Type:	Other
Active:	False
Pay Complete:	False
MPCA Region:	Metro
Size Acres:	Not reported
HRS Score:	0
Enforcement Lead Agency:	Not reported
Federal Defferal Plot:	False
Petroleum Brownfields Prog?:	False
Emergency:	False
Site Classification:	False
RD/RA:	False
RL/FS:	False
Fund financed:	False
Npl:	False
Plp:	True
District:	Metro
Program Referred from:	Not reported
Program Interest:	SF
Physical Location:	Minneapolis
Natural Source damage:	False
Clean up Cost:	Not reported
Indian Reservation:	False
Reserve Name:	Not reported
MPCA Owned Wells at site:	False
Created By:	GLKrueger
Date Created:	07/25/2000
Date Last Updated:	04/07/2003
Federal Facility:	False
Primary Funding Source:	Not reported
EPA Id:	Not reported
MPCA Id:	Not reported
Alpha Sort:	Not reported
Legal Distt:	62A
Congressional Distt:	5
Public Land Survey Method:	Not reported
Map Scale For PLS Locational Data:	Not reported
Township 2:	Not reported
Range:	Not reported
PLS Township Suffix:	Not reported
section:	Not reported
PLS Qtr Section (160 Acres):	Not reported
PLS Qtr-Qtr Section (40 Acres):	Not reported
Pls Qtr-Qtr-Qtr Section (10 Acres):	Not reported
Pls Qtr-Qtr-Qtr-Qtr Secion (2.5 Acres):	Not reported
Quad:	Not reported
NAD Number:	83
Desc Of UTM Coord Pt:	Not reported
UTM Coord Pt Data Source:	Not reported
Org Providing UTM Coord Point Data:	Not reported
mpcapgmac:	Not reported
Utm Coord Pt Data Collection Method:	Not reported
Date Of Utm Coord Pt Data Collection:	Not reported
COL Date Qual:	Not reported
Map Scale:	Not reported
verifmeth:	Not reported

ECOLOTECH WAREHOUSE (Continued) **S105063604**

horizref:	Not reported
Utm Source:	2
Utm Method:	I1
Utm Scale:	A
Utm Accuracy:	Not reported
Utm East:	481514.875
Utm North:	4977626.5
Utm Zone:	15
Basin Code:	2
Major Watershed:	20
Minor Watershed:	Not reported
Public Land Survey Method 2:	Not reported
Map Scale For PLS Locational Data 2:	Not reported
Township 2:	Not reported
Range 2:	Not reported
PLS Township Suffix 2:	Not reported
Section 2:	Not reported
PLS Qtr Section (160 Acres) 2:	Not reported
PLS Qtr-Qtr Section (40 Acres) 2:	Not reported
PLS Qtr-Qtr Section (10 Acres) 2:	Not reported
PLS Qtr-Qtr Section (2.5 Acres) 2:	Not reported
Quad 2:	Not reported
File Location:	Archival Storage
VIC Application GIS:	False
Notes:	Site delisted from PLP in November 1986
Contact Type:	Staff PL/PM (Project Leader/Project Manager)s
Company Name:	MPCA
Contact Address:	520 Lafayette Rd N
Contact Address 2:	Not reported
Contact City,St,Zip:	St. Paul, MN 551554194
Contact Province:	Not reported
Contact Country:	Not reported
Contact Postal code:	Not reported
Contact Phone:	(651) 757-6139
Contact Phone Ext:	Not reported
Contact Fax:	6512969707
Contact E-mail:	gary.krueger@state.mn.us
Contact Cell Phone:	Not reported
Contact Information Last Updated:	2004-07-22 00:00:00
Misc Contact Info:	Not reported
Receive Invoice:	F
Staff Id Num:	3317
Contaminant Id:	Not reported
Contaminated Media:	Not reported
Req Cleanup Concluded:	Not reported
Cleanup Lvl Measure Units:	Not reported
Basis For Req Cleanup Lvl:	Not reported
Max Residual Contamination:	Not reported
Date Info Last Updated:	Not reported
Facid:	SR336
Event:	150
Additional Information:	None Entered
Start Date:	1984-10-30 00:00:00
End Date:	1986-11-30 00:00:00
Planned Start Date:	Not reported

ECOLOTECH WAREHOUSE (Continued) **S105063604**

Planned End Date:	Not reported
Date Info Last Updated:	2004-07-15 00:00:00
Record Number:	21821

Facid:	SR336
GW Recepts Prot by Rem Actn:	Not reported
Ecological receptors present:	False
Type of ecological receptors:	Not reported
Acres of contaminated soil:	Not reported
Volume of contaminated soil:	Not reported
Acres of surface water impacted:	Not reported
Acres of wetland impacted:	Not reported
Acres of sediment impacted:	Not reported
GW Plume Area Acres:	Not reported
Cleanup Conducted:	False
Acres of Contam Soil remediate:	Not reported
Volume of Soil Cleaned:	Not reported
# Municipal wells contamd:	Not reported
# Dom wells contam:	Not reported
# People Impct SW intake contam:	Not reported
# Drums Revolved from site:	Not reported
Yr Soil Remediated:	Not reported
Acres of Soil w/ Restrict Access:	Not reported
Yr IC remedy complete:	Not reported
Yr GW remedy completed:	Not reported
Year GWIC completed:	Not reported
Acres of wetland of sediment remediated:	Not reported
Public financing:	False
Assurance help:	False
Land use Classfn At Site:	Not reported
Land use Vicinity Of Site:	Not reported
Deed notif Present On Site:	False
Restrictive Covenant Present:	False
Restrictions: Not reported	
GW Pump and Treat Used at site:	False
Quaternary Perched:	False
Quaternary Water Table:	False
Quaternary Confined:	False
Cretaceous:	False
Plattville:	False
St. peter:	False
Prairie Duchien:	False
Jordan:	False
Ironton/Galesville:	False
Mt Simon Hinckley:	False
Precambrian Undefferentiated:	False
Other/Unknown Aquifier:	False
Date Info Last Updated:	2009-07-22 00:00:00
Inst Control Info Updated:	2009-07-22 00:00:00
Inst Control Filed Location:	Not reported
SW Classification (Primary):	Not reported
SW Classification (Secondary):	Not reported
Miscellaneous: Not reported	
SW Comments:	Not reported

Facility ID: VP13790

ECOLOTECH WAREHOUSE (Continued) **S105063604**

SEC Address:	Not reported
Link Id:	5386
Facility Type:	Other
Active:	False
Pay Complete:	False
MPCA Region:	Metro
Size Acres:	2
HRS Score:	Not reported
Enforcement Lead Agency:	MPCA
Federal Defferal Plot:	False
Petroleum Brownfields Prog?:	False
Emergency:	False
Site Classification:	False
RD/RA:	False
RL/FS:	False
Fund financed:	False
Npl:	False
Plp:	False
District:	Metro
Program Referred from:	Not reported
Program Interest:	VIC
Physical Location:	none
Natural Source damage:	False
Clean up Cost:	Not reported
Indian Reservation:	False
Reserve Name:	Not reported
MPCA Owned Wells at site:	False
Created By:	Pjensen
Date Created:	12/01/2000
Date Last Updated:	04/19/2002
Federal Facility:	False
Primary Funding Source:	Not reported
EPA Id:	Not reported
MPCA Id:	Not reported
Alpha Sort:	Not reported
Legal Distt:	62A
Congressional Distt:	5
Public Land Survey Method:	M
Map Scale For PLS Locational Data:	A
Township 2:	28
Range:	24
PLS Township Suffix:	w
section:	36
PLS Qtr Section (160 Acres):	Not reported
PLS Qtr-Qtr Section (40 Acres):	Not reported
Pls Qtr-Qtr-Qtr Section (10 Acres):	Not reported
Pls Qtr-Qtr-Qtr-Qtr Secion (2.5 Acres):	Not reported
Quad:	Not reported
NAD Number:	83
Desc Of UTM Coord Pt:	Not reported
UTM Coord Pt Data Source:	Not reported
Org Providing UTM Coord Point Data:	Not reported
mpcapgmac:	Not reported
Utm Coord Pt Data Collection Method:	Not reported
Date Of Utm Coord Pt Data Collection:	Not reported
COL Date Qual:	Not reported
Map Scale:	Not reported

ECOLOTECH WAREHOUSE (Continued) **S105063604**

verifmeth:	Not reported
horizref:	Not reported
Utm Source:	2
Utm Method:	I1
Utm Scale:	A
Utm Accuracy:	Not reported
Utm East:	481514.875
Utm North:	4977626.5
Utm Zone:	15
Basin Code:	2
Major Watershed:	20
Minor Watershed:	Not reported
Public Land Survey Method 2:	Not reported
Map Scale For PLS Locational Data 2:	Not reported
Township 2:	Not reported
Range 2:	Not reported
PLS Township Suffix 2:	Not reported
Section 2:	Not reported
PLS Qtr Section (160 Acres) 2:	Not reported
PLS Qtr-Qtr Section (40 Acres) 2:	Not reported
PLS Qtr-Qtr Section (10 Acres) 2:	Not reported
PLS Qtr-Qtr Section (2.5 Acres) 2:	Not reported
Quad 2:	Not reported
File Location:	Archival Storage
VIC Application GIS:	False

Notes: Not reported

Contact Type:	Staff TA (Technical Analyst)
Company Name:	MPCA
Contact Address:	520 Lafayette Rd N.
Contact Address 2:	Not reported
Contact City,St,Zip:	St. Paul, MN 551554194
Contact Province:	Not reported
Contact Country:	Not reported
Contact Postal code:	Not reported
Contact Phone:	(651) 757-1808
Contact Phone Ext:	Not reported
Contact Fax:	651-296-9707
Contact E-mail:	larry.quandt@state.mn.us
Contact Cell Phone:	Not reported
Contact Information Last Updated:	2000-12-01 00:00:00
Misc Contact Info:	Not reported
Receive Invoice:	F
Staff Id Num:	3379

Contact Type:	Staff PL/PM (Project Leader/Project Manager)s
Company Name:	MPCA
Contact Address:	520 Lafayette Rd N
Contact Address 2:	Not reported
Contact City,St,Zip:	St. Paul, MN 551554194
Contact Province:	Not reported
Contact Country:	Not reported
Contact Postal code:	Not reported
Contact Phone:	(651) 757-7744
Contact Phone Ext:	Not reported
Contact Fax:	Not reported
Contact E-mail:	Not reported
Contact Cell Phone:	Not reported

ECOLOTECH WAREHOUSE (Continued) **S105063604**

Contact Information Last Updated: 2000-12-01 00:00:00
Misc Contact Info: Not reported
Receive Invoice: F
Staff Id Num: 3289

Contact Type: Voluntary Party
Company Name: Hennepin County Dept. of Environmental Services
Contact Address: 417 N. 5th Street
Contact Address 2: Not reported
Contact City,St,Zip: Minneapolis, MN 554011397
Contact Province: Not reported
Contact Country: Not reported
Contact Postal code: Not reported
Contact Phone: 6123488993
Contact Phone Ext: Not reported
Contact Fax: 6123488532
Contact E-mail: Not reported
Contact Cell Phone: Not reported
Contact Information Last Updated: 2000-12-01 00:00:00
Misc Contact Info: Not reported
Receive Invoice: T
Staff Id Num: Not reported

Contact Type: Owner
Company Name: Hennepin County Taxpayer Services
Contact Address: 300 S. 6th Street
Contact Address 2: A-600 Government Center
Contact City,St,Zip: MN 55415
Contact Province: Not reported
Contact Country: Not reported
Contact Postal code: Not reported
Contact Phone: 6123484084
Contact Phone Ext: Not reported
Contact Fax: 6123489716
Contact E-mail: Not reported
Contact Cell Phone: Not reported
Contact Information Last Updated: 2000-12-01 00:00:00
Misc Contact Info: Not reported
Receive Invoice: F
Staff Id Num: Not reported

Contact Type: Consultant
Company Name: R.J. Rykken Consulting
Contact Address: 3330 Fremont Circle NW
Contact Address 2: Not reported
Contact City,St,Zip: Prior Lake, MN 55372
Contact Province: Not reported
Contact Country: Not reported
Contact Postal code: Not reported
Contact Phone: 9524476505
Contact Phone Ext: Not reported
Contact Fax: 9524476505
Contact E-mail: Not reported
Contact Cell Phone: Not reported
Contact Information Last Updated: 2000-12-01 00:00:00
Misc Contact Info: Not reported
Receive Invoice: F

ECOLOTECH WAREHOUSE (Continued) **S105063604**

Staff Id Num:	Not reported

Contaminant Id:	Copper
Contaminated Media:	Soil
Req Cleanup Concluded:	Not reported
Cleanup Lvl Measure Units:	Not reported
Basis For Req Cleanup Lvl:	Not reported
Max Residual Contamination:	Not reported
Date Info Last Updated:	2001-07-25 00:00:00

Facid:	VP13790
Event:	214
Additional Information:	None Entered
Start Date:	Not reported
End Date:	2002-01-02 00:00:00
Planned Start Date:	Not reported
Planned End Date:	Not reported
Date Info Last Updated:	2003-12-19 00:00:00
Record Number:	17812

Facid:	VP13790
Event:	VIC Program Participation Dates (Start/End)
Additional Information:	None Entered
Start Date:	2000-12-01 00:00:00
End Date:	2001-12-25 00:00:00
Planned Start Date:	Not reported
Planned End Date:	Not reported
Date Info Last Updated:	2000-12-01 00:00:00
Record Number:	9919

Facid:	VP13790
Event:	No Action Letter Sent
Additional Information:	None Entered
Start Date:	Not reported
End Date:	2001-05-24 00:00:00
Planned Start Date:	Not reported
Planned End Date:	Not reported
Date Info Last Updated:	2001-05-29 00:00:00
Record Number:	11054

Facid:	VP13790
GW Recepts Prot by Rem Actn:	Not reported
Ecological receptors present:	False
Type of ecological receptors:	Not reported
Acres of contaminated soil:	Not reported
Volume of contaminated soil:	Not reported
Acres of surface water impacted:	Not reported
Acres of wetland impacted:	Not reported
Acres of sediment impacted:	Not reported
GW Plume Area Acres:	Not reported
Cleanup Conducted:	False
Acres of Contam Soil remediate:	Not reported
Volume of Soil Cleaned:	Not reported
# Municipal wells contamd:	Not reported
# Dom wells contam:	Not reported
# People Impct SW intake contam:	Not reported
# Drums Revolved from site:	Not reported

ECOLOTECH WAREHOUSE (Continued) **S105063604**

Yr Soil Remediated:	Not reported
Acres of Soil w/ Restrict Access:	Not reported
Yr IC remedy complete:	Not reported
Yr GW remedy completed:	Not reported
Year GWIC completed:	Not reported
Acres of wetland of sediment remediated:	Not reported
Public financing:	False
Assurance help:	True
Land use Classfn At Site:	Not reported
Land use Vicinity Of Site:	Not reported
Deed notif Present On Site:	True
Restrictive Covenant Present:	True
Restrictions: filed 1/2/02	
GW Pump and Treat Used at site:	False
Quaternary Perched:	False
Quaternary Water Table:	False
Quaternary Confined:	False
Cretaceous:	False
Plattville:	False
St. peter:	False
Prairie Duchien:	False
Jordan:	False
Ironton/Galesville:	False
Mt Simon Hinckley:	False
Precambrian Undefferentiated:	False
Other/Unknown Aquifier:	False
Date Info Last Updated:	2003-12-19 00:00:00
Inst Control Info Updated:	2003-12-19 00:00:00
Inst Control Filed Location:	Hennepin County
SW Classification (Primary):	Not reported
SW Classification (Secondary):	Not reported
Miscellaneous: Not reported	
SW Comments:	Not reported

LIENS:

Facility Id:	VP13790
Facility Type:	Other
Program:	VIC
File Loc:	Archival Storage
Deed Notification:	True
Environmental Covenant:	False
Restrictive or Env Covenant Desc:	filed 1/2/02
Restrictive Covenant:	True
IC Update:	12/19/2003
IC Filing Loc:	Hennepin County
Event Desc:	Institutional Control Event
Start Date:	Not reported
End Date:	01/02/2002
Add Info:	None Entered
Notes:	Not reported

Facility Id:	SR336
Facility Type:	Other
Program:	Superfund
File Loc:	Archival Storage
Deed Notification:	False

ECOLOTECH WAREHOUSE (Continued) **S105063604**

Environmental Covenant:	False
Restrictive or Env Covenant Desc:	Not reported
Restrictive Covenant:	False
IC Update:	07/22/2009
IC Filing Loc:	Not reported
Event Desc:	Not reported
Start Date:	Not reported
End Date:	Not reported
Add Info:	Not reported
Notes:	Not reported

MN INSTITUTIONAL CONTROL:

Facility ID:	VP13790
SEC Address:	Not reported
Core Program Interest Id:	336812
Link Id:	5386
Facility Type:	Other
Active:	False
Pay Complete:	False
MPCA Region:	Metro
Size Acres:	2
HRS Score:	Not reported
Enforcement Lead Agency:	MPCA
Federal Defferal Plot:	False
Emergency:	False
Site Classification:	False
RD/RA:	False
RL/FS:	False
Fund financed:	False
NPL:	False
PLP:	False
Petroleum Brownfields Program:	False
District:	Metro
Program Reffered from:	Not reported
Program Interest:	VIC
Physical Location:	none
Natural Source damage:	False
Clean up Cost:	Not reported
Indian Reservation:	False
Reserve Name:	Not reported
MPCA Owned Wells at site:	False
Created By:	Pjensen
Date Created:	12/01/2000
Date Last Updated:	04/19/2002
Federal Facility:	False
Primary Funding Source:	Not reported
EPA Id:	Not reported
MPCA Id:	Not reported
Alpha Sort:	Not reported
Legal Distt:	62A
Congressional Distt:	5
Public Land Survey Method:	M
Map Scale For PLS Locational Data:	A
Township 2:	28
Range:	24
PLS Township Suffix:	w
section:	36

ECOLOTECH WAREHOUSE (Continued) **S105063604**

PLS Qtr Section (160 Acres):	Not reported
PLS Qtr-Qtr Section (40 Acres):	Not reported
Pls Qtr-Qtr-Qtr Section (10 Acres):	Not reported
Pls Qtr-Qtr-Qtr-Qtr Secion (2.5 Acres):	Not reported
Quad:	Not reported
NAD Number:	83
Desc Of UTM Coord Pt:	Not reported
UTM Coord Pt Data Source:	Not reported
Org Providing UTM Coord Point Data:	Not reported
mpcapgmac:	Not reported
Utm Coord Pt Data Collection Method:	Not reported
Date Of Utm Coord Pt Data Collection:	Not reported
COL Date Qual:	Not reported
Map Scale:	Not reported
verifmeth:	Not reported
horizref:	Not reported
Utm Source:	2
Utm Method:	I1
Utm Scale:	A
Utm Accuracy:	Not reported
Utm East:	481514.875
Utm North:	4977626.5
Utm Zone:	15
Basin Code:	2
Major Watershed:	20
Minor Watershed:	Not reported
Public Land Survey Method 2:	Not reported
Map Scale For PLS Locational Data 2:	Not reported
Township 2:	Not reported
Range 2:	Not reported
PLS Township Suffix 2:	Not reported
Section 2:	Not reported
PLS Qtr Section (160 Acres) 2:	Not reported
PLS Qtr-Qtr Section (40 Acres) 2:	Not reported
PLS Qtr-Qtr Section (10 Acres) 2:	Not reported
PLS Qtr-Qtr Section (2.5 Acres) 2:	Not reported
Quad 2:	Not reported
File Location:	Archival Storage
VIC Application GIS:	False
Notes:	Not reported
Contact Type:	Staff TA (Technical Analyst)
Company Name:	MPCA
Contact Address:	520 Lafayette Rd N.
Contact Address 2:	Not reported
Contact City,St,Zip:	St. Paul, MN 551554194
Contact Province:	Not reported
Contact Country:	Not reported
Contact Postal code:	Not reported
Contact Phone:	(651) 757-1808
Contact Phone Ext:	Not reported
Contact Fax:	651-296-9707
Contact E-mail:	larry.quandt@state.mn.us
Contact Cell Phone:	Not reported
Contact Information Last Updated:	2000-12-01 00:00:00
Misc Contact Info:	Not reported
Receive Invoice:	F
Staff Id Num:	3379

ECOLOTECH WAREHOUSE (Continued) **S105063604**

Contact Type:	Staff PL/PM (Project Leader/Project Manager)s
Company Name:	MPCA
Contact Address:	520 Lafayette Rd N
Contact Address 2:	Not reported
Contact City,St,Zip:	St. Paul, MN 551554194
Contact Province:	Not reported
Contact Country:	Not reported
Contact Postal code:	Not reported
Contact Phone:	(651) 757-7744
Contact Phone Ext:	Not reported
Contact Fax:	Not reported
Contact E-mail:	Not reported
Contact Cell Phone:	Not reported
Contact Information Last Updated:	2000-12-01 00:00:00
Misc Contact Info:	Not reported
Receive Invoice:	F
Staff Id Num:	3289

Contact Type:	Voluntary Party
Company Name:	Hennepin County Dept. of Environmental Services
Contact Address:	417 N. 5th Street
Contact Address 2:	Not reported
Contact City,St,Zip:	Minneapolis, MN 554011397
Contact Province:	Not reported
Contact Country:	Not reported
Contact Postal code:	Not reported
Contact Phone:	6123488993
Contact Phone Ext:	Not reported
Contact Fax:	6123488532
Contact E-mail:	Not reported
Contact Cell Phone:	Not reported
Contact Information Last Updated:	2000-12-01 00:00:00
Misc Contact Info:	Not reported
Receive Invoice:	T
Staff Id Num:	Not reported

Contact Type:	Owner
Company Name:	Hennepin County Taxpayer Services
Contact Address:	300 S. 6th Street
Contact Address 2:	A-600 Government Center
Contact City,St,Zip:	MN 55415
Contact Province:	Not reported
Contact Country:	Not reported
Contact Postal code:	Not reported
Contact Phone:	6123484084
Contact Phone Ext:	Not reported
Contact Fax:	6123489716
Contact E-mail:	Not reported
Contact Cell Phone:	Not reported
Contact Information Last Updated:	2000-12-01 00:00:00
Misc Contact Info:	Not reported
Receive Invoice:	F
Staff Id Num:	Not reported

Contact Type:	Consultant
Company Name:	R.J. Rykken Consulting
Contact Address:	3330 Fremont Circle NW

ECOLOTECH WAREHOUSE (Continued) **S105063604**

Contact Address 2:	Not reported
Contact City,St,Zip:	Prior Lake, MN 55372
Contact Province:	Not reported
Contact Country:	Not reported
Contact Postal code:	Not reported
Contact Phone:	9524476505
Contact Phone Ext:	Not reported
Contact Fax:	9524476505
Contact E-mail:	Not reported
Contact Cell Phone:	Not reported
Contact Information Last Updated:	2000-12-01 00:00:00
Misc Contact Info:	Not reported
Receive Invoice:	F
Staff Id Num:	Not reported

Contaminant Id:	Copper
Contaminated Media:	Soil
Req Cleanup Concluded:	Not reported
Cleanup Lvl Measure Units:	Not reported
Basis For Req Cleanup Lvl:	Not reported
Max Residual Contamination:	Not reported
Date Info Last Updated:	2001-07-25 00:00:00

Facid:	VP13790
Event:	214
Additional Information:	None Entered
Start Date:	Not reported
End Date:	2002-01-02 00:00:00
Planned Start Date:	Not reported
Planned End Date:	Not reported
Date Info Last Updated:	2003-12-19 00:00:00
Record Number:	17812

Facid:	VP13790
Event:	VIC Program Participation Dates (Start/End)
Additional Information:	None Entered
Start Date:	2000-12-01 00:00:00
End Date:	2001-12-25 00:00:00
Planned Start Date:	Not reported
Planned End Date:	Not reported
Date Info Last Updated:	2000-12-01 00:00:00
Record Number:	9919

Facid:	VP13790
Event:	No Action Letter Sent
Additional Information:	None Entered
Start Date:	Not reported
End Date:	2001-05-24 00:00:00
Planned Start Date:	Not reported
Planned End Date:	Not reported
Date Info Last Updated:	2001-05-29 00:00:00
Record Number:	11054

Facid:	VP13790
GW Recepts Prot by Rem Actn:	Not reported
Ecological receptors present:	False
Type of ecological receptors:	Not reported

ECOLOTECH WAREHOUSE (Continued) **S105063604**

Acres of contaminated soil:	Not reported
Volume of contaminated soil:	Not reported
Acres of surface water impacted:	Not reported
Acres of wetland impacted:	Not reported
Acres of sediment impacted:	Not reported
GW Plume Area Acres:	Not reported
Cleanup Conducted:	False
Acres of Contam Soil remediate:	Not reported
Volume of Soil Cleaned:	Not reported
# Municipal wells contamd:	Not reported
# Dom wells contam:	Not reported
# People Impct SW intake contam:	Not reported
# Drums Revolved from site:	Not reported
Yr Soil Remediated:	Not reported
Acres of Soil w/ Restrict Access:	Not reported
Yr IC remedy complete:	Not reported
Yr GW remedy completed:	Not reported
Year GWIC completed:	Not reported
Acres of wetland of sediment remediated:	Not reported
Public financing:	False
Assurance help:	True
Land use Classfn At Site:	Not reported
Land use Vicinity Of Site:	Not reported
Deed notif Present On Site:	True
Restrictive Covenant Present:	True
Restrictions: filed 1/2/02	
GW Pump and Treat Used at site:	False
Quaternary Perched:	False
Quaternary Water Table:	False
Quaternary Confined:	False
Cretaceous:	False
Plattville:	False
St. peter:	False
Prairie Duchien:	False
Jordan:	False
Ironton/Galesville:	False
Mt Simon Hinckley:	False
Precambrian Undefferentiated:	False
Other/Unknown Aquifier:	False
Date Info Last Updated:	2003-12-19 00:00:00
Inst Control Info Updated:	2003-12-19 00:00:00
Inst Control Filed Location:	Hennepin County
SW Classification (Primary):	Not reported
SW Classification (Secondary):	Not reported
Miscellaneous: Not reported	
SW Comments:	Not reported

MN Voluntary Investigation Cleanup Program:

Facility ID:	VP13790
Facility Type:	Other
Facility Address 2:	Not reported
Core Program Interest Id:	336812
Link Id:	5386
Active:	False
Pay Complete:	False
MPCA Region:	Metro

ECOLOTECH WAREHOUSE (Continued) **S105063604**

Size Acres:	2
HRS Score:	Not reported
Enforcement Lead Agency:	MPCA
Federal Defferal Plot:	False
Petroleum Brownfields Prog?:	False
Emergency:	False
Site Classification:	False
RD/RA:	False
RL/FS:	False
Fund financed:	False
Npl:	False
Plp:	False
District:	Metro
Program Reffered from:	Not reported
Program Interest:	VIC
Physical Location:	none
Natural Source damage:	False
Clean up Cost:	Not reported
Indian Reservation:	False
Reservation Name:	Not reported
MPCA Owned Wells at site:	False
Created By:	Pjensen
Date Created:	12/01/2000
Date Last Updated:	04/19/2002
Federal Facility:	False
Primary Funding Source:	Not reported
EPA Id:	Not reported
MPCA Id:	Not reported
Alpha Sort:	Not reported
Legal Distt:	62A
Congressional Dist:	5
Scale Of Map Used Pls Loc Data:	A
Township:	28
Range:	24
Range East West:	w
Section:	36
Pls Qtr Section (160 Acres):	Not reported
Pls Qtr Qtr Section (40 Acres):	Not reported
Pls Qtr-Qtr-Qtr Section (10 Acres):	Not reported
Pls Qtr-Qtr-Qtr-Qtr Section (2.5 Acres):	Not reported
Quad:	Not reported
NAD Number:	83
Desc Of UTM Coord Pt:	Not reported
UTM Coord Pt Data Source:	Not reported
Org Providing The UTM Coord Point Data:	Not reported
Method For Loc Public Land Survey:	M
Method Of Utm Coord Pt Data Collection:	Not reported
Date Of Utm Coord Pt Data Collection:	Not reported
COL Date Qual:	Not reported
Map Scale:	Not reported
Verification Method:	Not reported
horizref:	Not reported
Utm Source:	2
Utm Method:	I1
Utm Scale:	A
Utm Accuracy:	Not reported
Utm East:	481514.875

ECOLOTECH WAREHOUSE (Continued) **S105063604**

Utm North:	4977626.5
Utm Zone:	15
Basin Code:	2
Major Watershed:	20
Major Watershed:	Not reported
Method For Loc Public Land Survey:	Not reported
Scale Of Map Used Pls Loc Data:	Not reported
Township 2:	Not reported
Range 2:	Not reported
Range East West:	Not reported
Section 2:	Not reported
Pls Qtr Section (160 Acres) 2:	Not reported
Pls Qtr Qtr Section (40 Acres)2:	Not reported
Pls Qtr Qtr Qtr Section (10 Acres)2:	Not reported
Pls Qtr Qtr Qtr Qtr Section (2.5 Acres) 2:	Not reported
Quad 2:	Not reported
File Location:	Archival Storage
GIS Application GIS:	False
Notes:	Not reported
Contact Type:	Staff TA (Technical Analyst)
Company Name:	MPCA
Contact Address:	520 Lafayette Rd N.
Contact Address 2:	Not reported
Contact City,St,Zip:	St. Paul, MN 551554194
Contact Province:	Not reported
Contact Country:	Not reported
Contact Postal code:	Not reported
Contact Phone:	(651) 757-1808
Contact Phone Ext:	Not reported
Contact Fax:	651-296-9707
Contact E-mail:	larry.quandt@state.mn.us
Contact Cell Phone:	Not reported
Contact Information Last Updated:	2000-12-01 00:00:00
Misc Contact Info:	Not reported
Receive Invoice:	F
Staff Id Num:	3379

Contact Type:	Staff PL/PM (Project Leader/Project Manager)s
Company Name:	MPCA
Contact Address:	520 Lafayette Rd N
Contact Address 2:	Not reported
Contact City,St,Zip:	St. Paul, MN 551554194
Contact Province:	Not reported
Contact Country:	Not reported
Contact Postal code:	Not reported
Contact Phone:	(651) 757-7744
Contact Phone Ext:	Not reported
Contact Fax:	Not reported
Contact E-mail:	Not reported
Contact Cell Phone:	Not reported
Contact Information Last Updated:	2000-12-01 00:00:00
Misc Contact Info:	Not reported
Receive Invoice:	F
Staff Id Num:	3289

Contact Type:	Voluntary Party
Company Name:	Hennepin County Dept. of Environmental Services

ECOLOTECH WAREHOUSE (Continued) **S105063604**

Contact Address:	417 N. 5th Street
Contact Address 2:	Not reported
Contact City,St,Zip:	Minneapolis, MN 554011397
Contact Province:	Not reported
Contact Country:	Not reported
Contact Postal code:	Not reported
Contact Phone:	6123488993
Contact Phone Ext:	Not reported
Contact Fax:	6123488532
Contact E-mail:	Not reported
Contact Cell Phone:	Not reported
Contact Information Last Updated:	2000-12-01 00:00:00
Misc Contact Info:	Not reported
Receive Invoice:	T
Staff Id Num:	Not reported

Contact Type:	Owner
Company Name:	Hennepin County Taxpayer Services
Contact Address:	300 S. 6th Street
Contact Address 2:	A-600 Government Center
Contact City,St,Zip:	MN 55415
Contact Province:	Not reported
Contact Country:	Not reported
Contact Postal code:	Not reported
Contact Phone:	6123484084
Contact Phone Ext:	Not reported
Contact Fax:	6123489716
Contact E-mail:	Not reported
Contact Cell Phone:	Not reported
Contact Information Last Updated:	2000-12-01 00:00:00
Misc Contact Info:	Not reported
Receive Invoice:	F
Staff Id Num:	Not reported

Contact Type:	Consultant
Company Name:	R.J. Rykken Consulting
Contact Address:	3330 Fremont Circle NW
Contact Address 2:	Not reported
Contact City,St,Zip:	Prior Lake, MN 55372
Contact Province:	Not reported
Contact Country:	Not reported
Contact Postal code:	Not reported
Contact Phone:	9524476505
Contact Phone Ext:	Not reported
Contact Fax:	9524476505
Contact E-mail:	Not reported
Contact Cell Phone:	Not reported
Contact Information Last Updated:	2000-12-01 00:00:00
Misc Contact Info:	Not reported
Receive Invoice:	F
Staff Id Num:	Not reported

Contaminant Id:	Copper
Contaminated Media:	Soil
Req Cleanup Concluded:	Not reported
Cleanup Lvl Measure Units:	Not reported
Basis For Req Cleanup Lvl:	Not reported

ECOLOTECH WAREHOUSE (Continued) **S105063604**

Max Residual Contamination:	Not reported
Date Info Last Updated:	2001-07-25 00:00:00

Facid:	VP13790
Event:	214
Additional Information:	None Entered
Start Date:	Not reported
End Date:	2002-01-02 00:00:00
Planned Start Date:	Not reported
Planned End Date:	Not reported
Date Info Last Updated:	2003-12-19 00:00:00
Record Number:	17812

Facid:	VP13790
Event:	VIC Program Participation Dates (Start/End)
Additional Information:	None Entered
Start Date:	2000-12-01 00:00:00
End Date:	2001-12-25 00:00:00
Planned Start Date:	Not reported
Planned End Date:	Not reported
Date Info Last Updated:	2000-12-01 00:00:00
Record Number:	9919

Facid:	VP13790
Event:	No Action Letter Sent
Additional Information:	None Entered
Start Date:	Not reported
End Date:	2001-05-24 00:00:00
Planned Start Date:	Not reported
Planned End Date:	Not reported
Date Info Last Updated:	2001-05-29 00:00:00
Record Number:	11054

Facid:	VP13790
GW Recepts Prot by Rem Actn:	Not reported
Ecological receptors present:	False
Type of ecological receptors:	Not reported
Acres of contaminated soil:	Not reported
Volume of contaminated soil:	Not reported
Acres of surface water impacted:	Not reported
Acres of wetland impacted:	Not reported
Acres of sediment impacted:	Not reported
GW Plume Area Acres:	Not reported
Cleanup Conducted:	False
Acres of Contam Soil remediate:	Not reported
Volume of Soil Cleaned:	Not reported
# Municipal wells contamd:	Not reported
# Dom wells contam:	Not reported
# People Impct SW intake contam:	Not reported
# Drums Revolved from site:	Not reported
Yr Soil Remediated:	Not reported
Acres of Soil w/ Restrict Access:	Not reported
Yr IC remedy complete:	Not reported
Yr GW remedy completed:	Not reported
Year GWIC completed:	Not reported
Acres of wetland of sediment remediated:	Not reported
Public financing:	False

ECOLOTECH WAREHOUSE (Continued) **S105063604**

Assurance help:	True
Land use Classfn At Site:	Not reported
Land use Vicinity Of Site:	Not reported
Deed notif Present On Site:	True
Restrictive Covenant Present:	True
Restrictions: filed 1/2/02	
GW Pump and Treat Used at site:	False
Quaternary Perched:	False
Quaternary Water Table:	False
Quaternary Confined:	False
Cretaceous:	False
Plattville:	False
St. peter:	False
Prairie Duchien:	False
Jordan:	False
Ironton/Galesville:	False
Mt Simon Hinckley:	False
Precambrian Undefferentiated:	False
Other/Unknown Aquifier:	False
Date Info Last Updated:	2003-12-19 00:00:00
Inst Control Info Updated:	2003-12-19 00:00:00
Inst Control Filed Location:	Hennepin County
SW Classification (Primary):	Not reported
SW Classification (Secondary):	Not reported
Miscellaneous: Not reported	
SW Comments:	Not reported

AY241 **ECOLOTECH INCORPORATED** **MN DEL PLP** **S105588254**
ENE **2619 28TH AVENUE SOUTH** **N/A**
1/4-1/2 **MINNEAPOLIS, MN**
0.358 mi.
1889 ft. **Site 2 of 4 in cluster AY**

Relative:
Lower

Actual:
837 ft.

Facility:

Facility Id:	Not reported
Program Id:	Not reported
Leak Id:	Not reported
Link Id:	Not reported
EPA Id:	Not reported
Region:	Not reported
EPA Region:	Not reported
On NPL:	Not reported
Score:	Not reported
Priority 1:	Not reported
Description1:	Not reported
Description2:	Not reported
Current Status:	Not reported
NPL Status:	Not reported
Release Date:	/ /
Released Qty:	Not reported
Cleaned Date:	/ /
Chemical:	Not reported
Date Rem/Delisted:	Not reported
Non NPL Status:	Not reported
Assigned Staff:	Not reported
Date Listed:	Not reported
Date Delisted:	Not reported

AY242 ENE 1/4-1/2 0.358 mi. 1889 ft.

HENN CO TAX FORFEIT ECOLOTECH
2619 28TH AVE S
MINNEAPOLIS, MN 55406

Site 3 of 4 in cluster AY

MN ENF **S109686206**
MN WIMN **N/A**

Relative: Lower

Actual: 837 ft.

MN Enforcement Log :

Facility ID:	MND980614838
Violation:	262.C - Generators - Pre-transport
Determined Date:	02/02/1990
Determined By:	State
Responsible Agency:	State
RTC Date:	04/26/1991
Enforcement Sequence:	Not reported
Effective End Date:	Not reported
Enforcement Type:	Not reported
Lead Agency:	Not reported
Sequence:	1

Facility ID:	MND980614838
Violation:	262.C - Generators - Pre-transport
Determined Date:	02/02/1990
Determined By:	State
Responsible Agency:	State
RTC Date:	04/26/1991
Enforcement Sequence:	Not reported
Effective End Date:	Not reported
Enforcement Type:	Not reported
Lead Agency:	Not reported
Sequence:	2

Facility ID:	MND980614838
Violation:	262.C - Generators - Pre-transport
Determined Date:	03/13/1990
Determined By:	State
Responsible Agency:	State
RTC Date:	04/26/1991
Enforcement Sequence:	Not reported
Effective End Date:	Not reported
Enforcement Type:	Not reported
Lead Agency:	Not reported
Sequence:	3

WIMN:

Legislative District:	63A
Status:	Active
Latitude:	44.95489840
Longitude:	-93.23095424
Coordinate Collection Method:	Digitized - Map Tool
Activity:	Hazardous Waste, Small to Minimal QG
MPCA Id:	MND980614838
Major Watershed:	Mississippi River - Twin Cities

Click here to access Minnesota Pollution Control Agency:

AY243 **ECOLOTECH WAREHOUSE** **MN LS** **S104843670**
ENE **2619 28TH AVE** **MN WIMN** **N/A**
1/4-1/2 **MINNEAPOLIS, MN 55406**
0.358 mi.
1889 ft. **Site 4 of 4 in cluster AY**

Relative:
Lower

Actual:
837 ft.

MN LS:

Link ID:	5386
EPA ID:	Not reported
MPCA ID:	VP13790
Method:	I1
CERCLIS:	No
National Priorities List:	No
PLP:	Yes
Voluntary Cleanup & Investigation:	Yes
RCRA Treatment Storage & Disposal:	No
RCRA Generator:	No
Solid Waste Permit:	No
Dumps:	No
No Further Remedial Action Planned:	No
Delisted From PLP By MPCA:	No
LCP:	No
Brownfield:	No
Entity Type:	VIC

WIMN:

Legislative District:	63A
Status:	Inactive
Latitude:	44.95183562
Longitude:	-93.23434448
Coordinate Collection Method:	Digitized-DRG
Activity:	Multiple Activities
MPCA Id:	Multiple Activities
Major Watershed:	Mississippi River - Twin Cities

Click here to access Minnesota Pollution Control Agency:

AV244 **FORMER CLARK OIL SERVICE STATION** **MN LUST** **S110431574**
South **HIAWATHA & LAKE ST** **MN Financial Assurance** **N/A**
1/4-1/2 **MINNEAPOLIS, MN 55406** **MN WIMN**
0.359 mi.
1893 ft. **Site 5 of 5 in cluster AV**

Relative:
Higher

Actual:
844 ft.

LUST:

Leak ID:	8324
MNPCA ID:	220900
Site ID:	244381
Source:	CORE
Interest Type:	Leak Site
Interest Phone:	NO CORE PI PH.
Interest Start Date:	01/11/1999 09:06:49
Interest End Date:	11/21/2006 08:03:11
Release Discovered Date:	08/01/1991
Leak Reported Date:	08/01/1991
Leak Site:	Both Leak and Property Transfer Site
File Archive Box:	Not reported
File Archive Lot:	Not reported
Soil Digout Date:	Not reported
Cubic Yards Excavated:	Not reported

FORMER CLARK OIL SERVICE STATION (Continued) **S110431574**

Conditional Closure Date:	Not reported
Complete Site Closure Date:	**01/16/2009 00:00:00**
Contaminated Soils Remaining:	Yes
Enforcement Action Begin Date:	05/09/1995
Lust Trust Eligible:	Yes
Offsite Contamination:	Yes
Reimbursement Awarded:	No
Std Letter Response Date:	05/12/1995
Surface Water Impact:	No
Utility Project Flag:	No
TMSP Added:	12/04/1999 14:03:49
TMSP Last Update:	01/27/2015 13:40:36
Staff Id Last Update:	SBRUNNE
Release From AST:	No
Release From UST:	No
Tank Registration Status Code:	F
VPIC Application Date:	Not reported
VPIC Acres:	.6
Addr Id:	267915
Township Name:	Fort Snelling
Active Flag:	No
Country Code:	USA
Foreign State:	Not reported
Foreign Zone:	Not reported
State County Code:	MN
Vapor Intrusion Checked Flag:	No
Soil Gas Data Collected Flag:	No
Soil Gas Action Level Flag:	Not reported
Sub Slab Sample Collected Flag:	Not reported
Indoor Air Collected Flag:	Not reported
Vapor Intrusion Action Flag:	Not reported
Vapor Intrusion Comments:	Not reported
Soil Gas Data Comments:	Not reported
Comments:	Not reported

Leak Cleanup Actions:

MN PCA ID:	220900
Leak Action Approval Date:	Not reported
Leak Action Begin Date:	04/10/1995 00:00:00
Leak Action End Date:	Not reported
TMSP Added:	12/04/1999 14:05:09
TMSP Last Update:	05/04/2002 09:28:19
Staff Id Last Update:	TANKS

Leak GW Info:

MN PCA ID:	220900
Dw Supply Contam:	No
Free Product Observed:	Yes
Free Product Thickness:	2.32
Ground Water Contam:	Yes
GW Cleanup Goal:	0
Gw Exceeds Cleanup Goal:	Not reported
Cleanup Goal Achieved:	Not reported
Water Supply Exceeds Ral:	No
Well Type Code:	Not reported
Impacted Aquifer Code:	3
TMSP Added:	12/04/1999 14:07:33
TMSP Last Update:	01/20/2009 16:43:27

FORMER CLARK OIL SERVICE STATION (Continued) **S110431574**

Staff Id Last Update:	MKOPLIT
Mtbe Present Now:	Not reported
Mtbe Present Historically:	Not reported
Mtbe High Ug Per Liter Char:	Not reported
Mtbe High Ug Per Liter Numb:	Not reported
Mtbe High Level Date:	Not reported
Free Product At Close:	No
Staff Id Ass:	3369
PWS Well:	N
Prot Flag:	No
Sens Flag:	No

Leak Product Released:

MN PCA ID:	220900
Prod Released Sequence Id:	322716
Leak Product:	Gasoline Leaded
Tmsp Added:	12/04/1999 14:04:34
Tmsp Last_updt:	05/04/2002 09:28:19
Staff Id Last Updt:	TANKS
MN PCA ID:	220900
Prod Released Sequence Id:	324993
Leak Product:	Fuel Oil 1 and 2
Tmsp Added:	12/04/1999 14:04:37
Tmsp Last_updt:	05/04/2002 09:28:19
Staff Id Last Updt:	TANKS

MN Financial Assurance 1:

PROGRAM ID:	220900
Township Name:	Not reported
Region:	1
Interest Type:	Deleted Leak Site
ADDR ID:	267915
Interest Telephone:	Not reported
Preferred ID:	8324
Interest Start Date:	01/11/1999
Interest End Date:	Not reported
Activity Flag:	Not reported
TMSP Added:	12/04/1999
TMSP Last Update:	11/21/2006 08:03:11
Staff ID Last Update:	RSUCHAN
Source:	TALES
Source ID:	0
Country Code:	USA
FOR State:	Not reported
FOR Zone:	Not reported
FIPS County Code:	053
Comments:	Not reported

PROGRAM ID:	220900
Township Name:	Fort Snelling
Region:	1
Interest Type:	Leak Site
ADDR ID:	267915
Interest Telephone:	NO CORE PI PH.
Preferred ID:	8324
Interest Start Date:	01/11/1999
Interest End Date:	11/21/2006

FORMER CLARK OIL SERVICE STATION (Continued) **S110431574**

Activity Flag:	N
TMSP Added:	11/21/2006
TMSP Last Update:	11/10/2014 08:17:06
Staff ID Last Update:	RGAGLE
Source:	CORE
Source ID:	244381
Country Code:	USA
FOR State:	Not reported
FOR Zone:	Not reported
FIPS County Code:	053
Comments:	Not reported

Latitude Longitude:

Program Id:	220900
Lat/Long ID:	6955
Latitude Degrees:	44
Latitude Minutes:	56
Latitude Seconds:	53.86
Longitude Degrees:	-93
Longitude Minutes:	14
Longitude Seconds:	17.0294
Collection Date:	Not reported
Lat/Long Description:	Not reported
TMSP Added:	08/03/2004 12:34:10
TMSP Last Update:	05/03/2007 08:50:55
Staff ID Last Update:	RSUCHAN
Coord Source Type:	Not reported
Org Name Source:	Not reported
Coord Coll Meth:	A1
Map Scale Code:	Not reported
Source:	TALES
Site ID:	244381
Spatial ID:	51821455

Program Id:	220900
Lat/Long ID:	131886
Latitude Degrees:	44
Latitude Minutes:	56
Latitude Seconds:	53.87
Longitude Degrees:	-93
Longitude Minutes:	14
Longitude Seconds:	17
Collection Date:	08/03/2004 12:34:10
Lat/Long Description:	Not reported
TMSP Added:	11/21/2006 08:03:17
TMSP Last Update:	11/21/2006 22:03:41
Staff ID Last Update:	COREUSER
Coord Source Type:	Not reported
Org Name Source:	Not reported
Coord Coll Meth:	A1
Map Scale Code:	Not reported
Source:	CORE
Site ID:	244381
Spatial ID:	51821455

Staff Name:

FORMER CLARK OIL SERVICE STATION (Continued) **S110431574**

Program Id:	220900
Staff Sequence ID:	20143
Staff Type:	Not reported
Staff Name:	Not reported
TMSP Added:	12/04/1999 14:04:17
TMSP Last Update:	01/20/2012 10:39:36
Staff ID Last Update:	RSUCHAN
Last Name:	Not reported
First Name:	Not reported
Middle Initial:	Not reported
Functional Area Code:	LPM
Staff ID Number:	3311

Program Id:	220900
Staff Sequence ID:	4907
Staff Type:	Not reported
Staff Name:	Not reported
TMSP Added:	12/04/1999 14:04:01
TMSP Last Update:	01/20/2012 10:39:35
Staff ID Last Update:	RSUCHAN
Last Name:	Not reported
First Name:	Not reported
Middle Initial:	Not reported
Functional Area Code:	RRS
Staff ID Number:	2250

Program Id:	220900
Staff Sequence ID:	28972
Staff Type:	Not reported
Staff Name:	Not reported
TMSP Added:	12/04/1999 14:04:25
TMSP Last Update:	01/20/2012 10:39:37
Staff ID Last Update:	RSUCHAN
Last Name:	Not reported
First Name:	Not reported
Middle Initial:	Not reported
Functional Area Code:	HYD
Staff ID Number:	3369

WIMN:

Legislative District:	63A
Status:	Inactive
Latitude:	44.94829940
Longitude:	-93.23805237
Coordinate Collection Method:	Address Matching House Number
Activity:	Leak Site
MPCA Id:	8324
Major Watershed:	Mississippi River - Twin Cities

Click here to access Minnesota Pollution Control Agency:

AZ245 **BITUMINOUS ROADWAYS - MINNEAPOLIS** **MN WIMN** **S107733857**
WSW **2825 CEDAR AVE S** **N/A**
1/4-1/2 **MINNEAPOLIS, MN 55407**
0.370 mi.
1951 ft. **Site 1 of 2 in cluster AZ**

Relative:
Higher

Actual:
863 ft.

WIMN:

Legislative District:	61A
Status:	Active
Latitude:	44.95111393
Longitude:	-93.24693997
Coordinate Collection Method:	Digitized - Map Tool
Activity:	Multiple Activities
MPCA Id:	Multiple Activities
Major Watershed:	Mississippi River - Twin Cities

Click here to access Minnesota Pollution Control Agency:

AZ246 **BITUMINOUS ROADWAYS, INC.** **MN AIRS** **S107727474**
WSW **2825 CEDAR AVE S** **MN TIER 2** **N/A**
1/4-1/2 **MINNEAPOLIS, MN 55407** **MN WIMN**
0.370 mi. **MN Financial Assurance**
1951 ft. **Site 2 of 2 in cluster AZ**

Relative:
Higher

Actual:
863 ft.

MN AIRS:

Facility ID:	05300315
File Number:	67B
Fedral/State:	Not reported
Mail Address:	1520 Commerce Dr
Mail City,St,Zip:	Mendota Heights, MN 55120
Contact Name:	Mr. Todd Smedhammer
Contact Phone:	(651) 686-7001
Contact Fax:	(651) 209-0278
Latitude:	44 Deg 57 Min 05.397 Sec
Longitude:	-93 Deg 14 Min 49.5018 Sec
SIC Code:	2951
SIC Code 2:	Not reported
NAICS:	324121
Corbon Monixide Tons/Yr:	16
Nitrogen Oxides Tons/Yr:	1
Lead Tons/Yr:	0
Particulate Matter Tons/Yr:	3
PM10 Tons/Yr:	2
Sulfur Dioxide Tons/Yr:	0
Volatile Organic Compounds Amount:	1
Permip Program Type:	Registration
Action ID:	1
Effective Start:	07/09/1996
Expiration Date:	Not reported
REG PMT Option:	D
Emissions Year:	2009

Facility ID:	05300315
File Number:	67B
Fedral/State:	Not reported
Mail Address:	1520 Commerce Dr
Mail City,St,Zip:	Mendota Heights, MN 55120
Contact Name:	Mr. Todd Smedhammer
Contact Phone:	(651) 686-7001
Contact Fax:	(651) 209-0278

BITUMINOUS ROADWAYS, INC. (Continued) **S107727474**

Latitude:	44 Deg 57 Min 05.397 Sec
Longitude:	-93 Deg 14 Min 49.5018 Sec
SIC Code:	2951
SIC Code 2:	Not reported
NAICS:	324121
Corbon Monixide Tons/Yr:	17
Nitrogen Oxides Tons/Yr:	1
Lead Tons/Yr:	0
Particulate Matter Tons/Yr:	3
PM10 Tons/Yr:	2
Sulfur Dioxide Tons/Yr:	0
Volatile Organic Compounds Amount:	1
Permip Program Type:	Registration
Action ID:	1
Effective Start:	07/09/1996
Expiration Date:	Not reported
REG PMT Option:	D
Emissions Year:	2008

Facility ID:	05300315
File Number:	67B
Fedral/State:	Not reported
Mail Address:	1520 Commerce Dr
Mail City,St,Zip:	Mendota Heights, MN 55120
Contact Name:	Mr. Todd Smedhammer
Contact Phone:	(651) 686-7001
Contact Fax:	(651) 209-0278
Latitude:	44 Deg 57 Min 05.397 Sec
Longitude:	-93 Deg 14 Min 49.5018 Sec
SIC Code:	2951
SIC Code 2:	Not reported
NAICS:	324121
Corbon Monixide Tons/Yr:	20
Nitrogen Oxides Tons/Yr:	1
Lead Tons/Yr:	0
Particulate Matter Tons/Yr:	4
PM10 Tons/Yr:	2
Sulfur Dioxide Tons/Yr:	0
Volatile Organic Compounds Amount:	1
Permip Program Type:	Registration
Action ID:	1
Effective Start:	07/09/1996
Expiration Date:	Not reported
REG PMT Option:	D
Emissions Year:	2007

Facility ID:	05300315
File Number:	67B
Fedral/State:	Not reported
Mail Address:	1520 Commerce Dr
Mail City,St,Zip:	Mendota Heights, MN 55120
Contact Name:	Mr. Todd Smedhammer
Contact Phone:	(651) 686-7001
Contact Fax:	(651) 209-0278
Latitude:	44 Deg 57 Min 04.0102 Sec
Longitude:	-93 Deg 14 Min 48.9839 Sec
SIC Code:	2951

BITUMINOUS ROADWAYS, INC. (Continued) **S107727474**

SIC Code 2:	Not reported
NAICS:	324121
Corbon Monixide Tons/Yr:	19
Nitrogen Oxides Tons/Yr:	1
Lead Tons/Yr:	0
Particulate Matter Tons/Yr:	2
PM10 Tons/Yr:	1
Sulfur Dioxide Tons/Yr:	0
Volatile Organic Compounds Amount:	0
Permip Program Type:	Registration
Action ID:	1
Effective Start:	07/09/1996
Expiration Date:	Not reported
REG PMT Option:	D
Emissions Year:	2011

Facility ID:	05300315
File Number:	67B
Fedral/State:	Not reported
Mail Address:	1520 Commerce Dr
Mail City,St,Zip:	Mendota Heights, MN 55120
Contact Name:	Mr. Todd Smedhammer
Contact Phone:	(651) 686-7001
Contact Fax:	(651) 209-0278
Latitude:	44 Deg 57 Min 04.0102 Sec
Longitude:	-93 Deg 14 Min 48.9839 Sec
SIC Code:	2951
SIC Code 2:	Not reported
NAICS:	324121
Corbon Monixide Tons/Yr:	20
Nitrogen Oxides Tons/Yr:	1
Lead Tons/Yr:	0
Particulate Matter Tons/Yr:	4
PM10 Tons/Yr:	2
Sulfur Dioxide Tons/Yr:	0
Volatile Organic Compounds Amount:	0
Permip Program Type:	Registration
Action ID:	1
Effective Start:	07/09/1996
Expiration Date:	Not reported
REG PMT Option:	D
Emissions Year:	2012

Facility ID:	05300315
File Number:	67B
Fedral/State:	Not reported
Mail Address:	1520 Commerce Dr
Mail City,St,Zip:	Mendota Heights, MN 55120
Contact Name:	Mr. Todd Smedhammer
Contact Phone:	(651) 686-7001
Contact Fax:	(651) 209-0278
Latitude:	44 Deg 57 Min 04.0102 Sec
Longitude:	-93 Deg 14 Min 48.9839 Sec
SIC Code:	2951
SIC Code 2:	Not reported
NAICS:	324121
Corbon Monixide Tons/Yr:	12

BITUMINOUS ROADWAYS, INC. (Continued) **S107727474**

Nitrogen Oxides Tons/Yr:	1
Lead Tons/Yr:	0
Particulate Matter Tons/Yr:	4
PM10 Tons/Yr:	2
Sulfur Dioxide Tons/Yr:	0
Volatile Organic Compounds Amount:	0
Permip Program Type:	Registration
Action ID:	1
Effective Start:	07/09/1996
Expiration Date:	Not reported
REG PMT Option:	D
Emissions Year:	2013

Facility ID:	05300315
File Number:	67B
Fedral/State:	Not reported
Mail Address:	1520 Commerce Dr
Mail City,St,Zip:	Mendota Heights, MN 55120
Contact Name:	Mr. Todd Smedhammer
Contact Phone:	(651) 686-7001
Contact Fax:	(651) 209-0278
Latitude:	44 Deg 57 Min 04.0102 Sec
Longitude:	-93 Deg 14 Min 48.9839 Sec
SIC Code:	2951
SIC Code 2:	Not reported
NAICS:	324121
Corbon Monixide Tons/Yr:	21
Nitrogen Oxides Tons/Yr:	1
Lead Tons/Yr:	0
Particulate Matter Tons/Yr:	3
PM10 Tons/Yr:	1
Sulfur Dioxide Tons/Yr:	0
Volatile Organic Compounds Amount:	1
Permip Program Type:	Registration
Action ID:	1
Effective Start:	07/09/1996
Expiration Date:	Not reported
REG PMT Option:	D
Emissions Year:	2014

TIER 2:

ERC Number:	13635
Year:	2005
Facility Status:	ACTIVE
Facility Phone:	612-721-2451
Facility Email:	todds@bitroads.com
Facility Web:	www.bitroads.com
Facility MNCP:	Not reported
SIC Code:	2951
NAICS:	Not reported
Dunn Brad Num:	Not reported
Owner Name:	Bituminous Roadways, Inc.
Owner Phone:	651-686-7001
Owner Address:	9050 Jefferson Trail
Owner City:	Inver Grove Heights
Owner State:	MN
Owner Zip:	55077

BITUMINOUS ROADWAYS, INC. (Continued) **S107727474**

Mailing Name:	Bituminous Roadways, Inc.
Mailing Street:	9050 Jefferson Trail
Mailing PO BOX:	Not reported
Mailing City/State/Zip:	Inver Grove Heights, MN 55077
Mailing Attn:	Todd Smedshammer
Contact Type:	Not reported
Time Created:	Not reported
Signed By:	TODD SMEDSHAMMER
Title:	PLANT MANAGER
Signed Date:	2006-08-09
Attach Site Plan:	No
Attach Coord Abbr:	No
Attach Safeguard Info:	No
Attach ERP:	No
Hardcopy Attachments:	No
Extension Site Plan:	Not reported
Extension Coord Abbr:	Not reported
Extension Safeguard Info:	Not reported
Extension ERP:	Not reported
Last Updated ERP:	Not reported
Last Tested ERP:	Not reported
Last Reviewed ERP:	Not reported
VZone Primary:	Not reported
VZone Secondary:	Not reported
Modified Date:	2006-08-09
FIPS County:	27027
Latitude/Longitude:	44.95247/93.24675
User Name:	bitroads7001
TRIFID:	Not reported
CMFCL Record ID:	Not reported
SEPC Approved Date ERP:	Not reported
Client System ID:	271350664
Own Country:	US
Site Plan:	Not reported
Confidential Location:	Not reported
Status 302:	Not reported
Status 312:	Not reported
Emergency Contact Name1:	Not reported
Emergency Contact Name2:	Not reported
Emergency Contact Name3:	Not reported
Emergency Contact Name4:	Not reported
Emergency Contact 24hr Phone1:	Not reported
Emergency Contact 24hr Phone2:	Not reported
Emergency Contact 24hr Phone3:	Not reported
Emergency Contact 24hr Phone4:	Not reported

Facility Id:	13635
CAS Number:	Not reported
Chemical Id:	Not reported
Chemical Name:	Not reported
EHS Name:	Not reported
Is EHS:	Not reported
Is EHS More than TPQ:	Not reported
Is Containing EHS:	Not reported
How Chemical Is Stored:	Not reported
Max Daily Amt Code:	Not reported
Avg Daily Amt Code:	Not reported

BITUMINOUS ROADWAYS, INC. (Continued) **S107727474**

Storage Container Type:	Not reported
Storage Pressure Class:	Not reported
Storage Temperature Class:	Not reported
Storage Location:	Not reported
Is Storage Confidential Location:	Not reported
Remark:	Not reported

Facility Id:	13635
CAS Number:	Not reported
Chemical Id:	Not reported
Chemical Name:	Not reported
EHS Name:	Not reported
Is EHS:	Not reported
Is EHS More than TPQ:	Not reported
Is Containing EHS:	Not reported
How Chemical Is Stored:	Not reported
Max Daily Amt Code:	Not reported
Avg Daily Amt Code:	Not reported
Storage Container Type:	Not reported
Storage Pressure Class:	Not reported
Storage Temperature Class:	Not reported
Storage Location:	Not reported
Is Storage Confidential Location:	Not reported
Remark:	Not reported

Facility Id:	13635
CAS Number:	8052-42-4
Chemical Id:	32165
Chemical Name:	ASPHALT CEMENTS
EHS Name:	Not reported
Is EHS:	No
Is EHS More than TPQ:	No
Is Containing EHS:	No
How Chemical Is Stored:	Not reported
Max Daily Amt Code:	05
Avg Daily Amt Code:	05
Storage Container Type:	A
Storage Pressure Class:	1
Storage Temperature Class:	5
Storage Location:	East side of plant in tank
Is Storage Confidential Location:	No
Remark:	Not reported

Chemicals:

Facility Id:	13635
Chemical Desc ID:	32165
CAS No:	8052-42-4
Chemical Name:	ASPHALT CEMENTS
EHS Name:	Not reported
Trade Secret:	No
Pure:	Yes
Mixture:	No
Solid:	No
Liquid:	Yes
Gas:	No

BITUMINOUS ROADWAYS, INC. (Continued) **S107727474**

Extremely Haz Substance:	No
Fire:	Yes
Pressure:	No
Reactivity:	No
Delayed Health Affects:	No
Immediate Health Affects:	Yes
Max Daily Amt:	05
Avg Daily Amt:	05
Onsite Days:	365
Max Daily Amt Exact:	297500
Avg Daily Amt Exact:	126438
Modified Date:	Not reported
VZone Primary:	No
VZone Secondary:	No
EHS More Than TPQ:	No
MSDS Attachment ID:	No

Storage:

Storage Chem Desc ID:	32165
Storage Container Type:	A
Storage Pressure:	1
Storage Temp:	5
Storage Location:	East side of plant in tank
Storage ID:	156132
Storage Confidential:	No

Facility Id:	13635
CAS Number:	N/A
Chemical Id:	32171
Chemical Name:	DIESEL FUEL OIL
EHS Name:	Not reported
Is EHS:	No
Is EHS More than TPQ:	No
Is Containing EHS:	No
How Chemical Is Stored:	Not reported
Max Daily Amt Code:	04
Avg Daily Amt Code:	03
Storage Container Type:	A
Storage Pressure Class:	1
Storage Temperature Class:	4
Storage Location:	West side of yard in (2) 1000 gallon tanks
Is Storage Confidential Location:	No
Remark:	Not reported

Chemicals:

Facility Id:	13635
Chemical Desc ID:	32171
CAS No:	N/A
Chemical Name:	DIESEL FUEL OIL
EHS Name:	Not reported
Trade Secret:	No
Pure:	Yes
Mixture:	No
Solid:	No
Liquid:	Yes

BITUMINOUS ROADWAYS, INC. (Continued) **S107727474**

Gas:	No
Extremely Haz Substance:	No
Fire:	Yes
Pressure:	No
Reactivity:	No
Delayed Health Affects:	No
Immediate Health Affects:	Yes
Max Daily Amt:	04
Avg Daily Amt:	03
Onsite Days:	365
Max Daily Amt Exact:	13400
Avg Daily Amt Exact:	6700
Modified Date:	Not reported
VZone Primary:	No
VZone Secondary:	No
EHS More Than TPQ:	No
MSDS Attachment ID:	No

Storage:

Storage Chem Desc ID:	32171
Storage Container Type:	A
Storage Pressure:	1
Storage Temp:	4
Storage Location:	West side of yard in (2) 1000 gallon tanks
Storage ID:	156142
Storage Confidential:	No

Facility Id:	13635
CAS Number:	N/A
Chemical Id:	32171
Chemical Name:	DIESEL FUEL OIL
EHS Name:	Not reported
Is EHS:	No
Is EHS More than TPQ:	No
Is Containing EHS:	No
How Chemical Is Stored:	Not reported
Max Daily Amt Code:	4
Avg Daily Amt Code:	3
Storage Container Type:	A
Storage Pressure Class:	1
Storage Temperature Class:	4
Storage Location:	West side of yard in (2) 1000 gallon tanks
Is Storage Confidential Location:	No
Remark:	Not reported

Chemicals:

Facility Id:	13635
Chemical Desc ID:	32171
CAS No:	N/A
Chemical Name:	DIESEL FUEL OIL
EHS Name:	Not reported
Trade Secret:	No
Pure:	Yes
Mixture:	No
Solid:	No

BITUMINOUS ROADWAYS, INC. (Continued) **S107727474**

Liquid:	Yes
Gas:	No
Extremely Haz Substance:	No
Fire:	Yes
Pressure:	No
Reactivity:	No
Delayed Health Affects:	No
Immediate Health Affects:	Yes
Max Daily Amt:	04
Avg Daily Amt:	03
Onsite Days:	365
Max Daily Amt Exact:	13400
Avg Daily Amt Exact:	6700
Modified Date:	Not reported
VZone Primary:	No
VZone Secondary:	No
EHS More Than TPQ:	No
MSDS Attachment ID:	No

Storage:

Storage Chem Desc ID:	32171
Storage Container Type:	A
Storage Pressure:	1
Storage Temp:	4
Storage Location:	West side of yard in (2) 1000 gallon tanks
Storage ID:	156142
Storage Confidential:	No

Facility Id:	13635
CAS Number:	8052-42-4
Chemical Id:	32165
Chemical Name:	ASPHALT CEMENTS
EHS Name:	Not reported
Is EHS:	No
Is EHS More than TPQ:	No
Is Containing EHS:	No
How Chemical Is Stored:	Not reported
Max Daily Amt Code:	5
Avg Daily Amt Code:	5
Storage Container Type:	A
Storage Pressure Class:	1
Storage Temperature Class:	5
Storage Location:	East side of plant in tank
Is Storage Confidential Location:	No
Remark:	Not reported

Chemicals:

Facility Id:	13635
Chemical Desc ID:	32165
CAS No:	8052-42-4
Chemical Name:	ASPHALT CEMENTS
EHS Name:	Not reported
Trade Secret:	No
Pure:	Yes
Mixture:	No

BITUMINOUS ROADWAYS, INC. (Continued) **S107727474**

Solid:	No
Liquid:	Yes
Gas:	No
Extremely Haz Substance:	No
Fire:	Yes
Pressure:	No
Reactivity:	No
Delayed Health Affects:	No
Immediate Health Affects:	Yes
Max Daily Amt:	05
Avg Daily Amt:	05
Onsite Days:	365
Max Daily Amt Exact:	297500
Avg Daily Amt Exact:	126438
Modified Date:	Not reported
VZone Primary:	No
VZone Secondary:	No
EHS More Than TPQ:	No
MSDS Attachment ID:	No

Storage:

Storage Chem Desc ID:	32165
Storage Container Type:	A
Storage Pressure:	1
Storage Temp:	5
Storage Location:	East side of plant in tank
Storage ID:	156132
Storage Confidential:	No

Facility Id:	13635
CAS Number:	N/A
Chemical Id:	32171
Chemical Name:	DIESEL FUEL OIL
EHS Name:	Not reported
Is EHS:	No
Is EHS More than TPQ:	No
Is Containing EHS:	No
How Chemical Is Stored:	Not reported
Max Daily Amt Code:	4
Avg Daily Amt Code:	3
Storage Container Type:	A
Storage Pressure Class:	1
Storage Temperature Class:	4
Storage Location:	West side of yard in (2) 1000 gallon tanks
Is Storage Confidential Location:	No
Remark:	Not reported

Chemicals:

Facility Id:	13635
Chemical Desc ID:	32171
CAS No:	N/A
Chemical Name:	DIESEL FUEL OIL
EHS Name:	Not reported
Trade Secret:	No
Pure:	Yes

BITUMINOUS ROADWAYS, INC. (Continued) **S107727474**

Mixture:	No
Solid:	No
Liquid:	Yes
Gas:	No
Extremely Haz Substance:	No
Fire:	Yes
Pressure:	No
Reactivity:	No
Delayed Health Affects:	No
Immediate Health Affects:	Yes
Max Daily Amt:	04
Avg Daily Amt:	03
Onsite Days:	365
Max Daily Amt Exact:	13400
Avg Daily Amt Exact:	6700
Modified Date:	Not reported
VZone Primary:	No
VZone Secondary:	No
EHS More Than TPQ:	No
MSDS Attachment ID:	No

Storage:

Storage Chem Desc ID:	32171
Storage Container Type:	A
Storage Pressure:	1
Storage Temp:	4
Storage Location:	West side of yard in (2) 1000 gallon tanks
Storage ID:	156142
Storage Confidential:	No

Facility Id:	13635
CAS Number:	8052-42-4
Chemical Id:	32165
Chemical Name:	ASPHALT CEMENTS
EHS Name:	Not reported
Is EHS:	No
Is EHS More than TPQ:	No
Is Containing EHS:	No
How Chemical Is Stored:	Not reported
Max Daily Amt Code:	5
Avg Daily Amt Code:	5
Storage Container Type:	A
Storage Pressure Class:	1
Storage Temperature Class:	5
Storage Location:	East side of plant in tank
Is Storage Confidential Location:	No
Remark:	Not reported

Chemicals:

Facility Id:	13635
Chemical Desc ID:	32165
CAS No:	8052-42-4
Chemical Name:	ASPHALT CEMENTS
EHS Name:	Not reported
Trade Secret:	No

BITUMINOUS ROADWAYS, INC. (Continued) **S107727474**

Pure:	Yes
Mixture:	No
Solid:	No
Liquid:	Yes
Gas:	No
Extremely Haz Substance:	No
Fire:	Yes
Pressure:	No
Reactivity:	No
Delayed Health Affects:	No
Immediate Health Affects:	Yes
Max Daily Amt:	05
Avg Daily Amt:	05
Onsite Days:	365
Max Daily Amt Exact:	297500
Avg Daily Amt Exact:	126438
Modified Date:	Not reported
VZone Primary:	No
VZone Secondary:	No
EHS More Than TPQ:	No
MSDS Attachment ID:	No

Storage:

Storage Chem Desc ID:	32165
Storage Container Type:	A
Storage Pressure:	1
Storage Temp:	5
Storage Location:	East side of plant in tank
Storage ID:	156132
Storage Confidential:	No

Facility Id:	13635
CAS Number:	8052-42-4
Chemical Id:	32165
Chemical Name:	ASPHALT CEMENTS
EHS Name:	Not reported
Is EHS:	No
Is EHS More than TPQ:	No
Is Containing EHS:	No
How Chemical Is Stored:	Not reported
Max Daily Amt Code:	5
Avg Daily Amt Code:	5
Storage Container Type:	A
Storage Pressure Class:	1
Storage Temperature Class:	5
Storage Location:	East side of plant in tank
Is Storage Confidential Location:	No
Remark:	Not reported

Chemicals:

Facility Id:	13635
Chemical Desc ID:	32165
CAS No:	8052-42-4
Chemical Name:	ASPHALT CEMENTS
EHS Name:	Not reported

BITUMINOUS ROADWAYS, INC. (Continued) **S107727474**

Trade Secret:	No
Pure:	Yes
Mixture:	No
Solid:	No
Liquid:	Yes
Gas:	No
Extremely Haz Substance:	No
Fire:	Yes
Pressure:	No
Reactivity:	No
Delayed Health Affects:	No
Immediate Health Affects:	Yes
Max Daily Amt:	05
Avg Daily Amt:	05
Onsite Days:	365
Max Daily Amt Exact:	297500
Avg Daily Amt Exact:	126438
Modified Date:	Not reported
VZone Primary:	No
VZone Secondary:	No
EHS More Than TPQ:	No
MSDS Attachment ID:	No

Storage:

Storage Chem Desc ID:	32165
Storage Container Type:	A
Storage Pressure:	1
Storage Temp:	5
Storage Location:	East side of plant in tank
Storage ID:	156132
Storage Confidential:	No

Facility Id:	13635
CAS Number:	N/A
Chemical Id:	32171
Chemical Name:	DIESEL FUEL OIL
EHS Name:	Not reported
Is EHS:	No
Is EHS More than TPQ:	No
Is Containing EHS:	No
How Chemical Is Stored:	Not reported
Max Daily Amt Code:	4
Avg Daily Amt Code:	3
Storage Container Type:	A
Storage Pressure Class:	1
Storage Temperature Class:	4
Storage Location:	West side of yard in (2) 1000 gallon tanks
Is Storage Confidential Location:	No
Remark:	Not reported

Chemicals:

Facility Id:	13635
Chemical Desc ID:	32171
CAS No:	N/A
Chemical Name:	DIESEL FUEL OIL

BITUMINOUS ROADWAYS, INC. (Continued) **S107727474**

EHS Name:	Not reported
Trade Secret:	No
Pure:	Yes
Mixture:	No
Solid:	No
Liquid:	Yes
Gas:	No
Extremely Haz Substance:	No
Fire:	Yes
Pressure:	No
Reactivity:	No
Delayed Health Affects:	No
Immediate Health Affects:	Yes
Max Daily Amt:	04
Avg Daily Amt:	03
Onsite Days:	365
Max Daily Amt Exact:	13400
Avg Daily Amt Exact:	6700
Modified Date:	Not reported
VZone Primary:	No
VZone Secondary:	No
EHS More Than TPQ:	No
MSDS Attachment ID:	No

Storage:

Storage Chem Desc ID:	32171
Storage Container Type:	A
Storage Pressure:	1
Storage Temp:	4
Storage Location:	West side of yard in (2) 1000 gallon tanks
Storage ID:	156142
Storage Confidential:	No

Facility Id:	13635
CAS Number:	8052424
Chemical Id:	32165
Chemical Name:	ASPHALT CEMENTS
EHS Name:	Not reported
Is EHS:	No
Is EHS More than TPQ:	No
Is Containing EHS:	No
How Chemical Is Stored:	Not reported
Max Daily Amt Code:	5
Avg Daily Amt Code:	5
Storage Container Type:	A
Storage Pressure Class:	1
Storage Temperature Class:	5
Storage Location:	TANK IS ON EAST SIDE OF PLANT
Is Storage Confidential Location:	No
Remark:	Not reported

Chemicals:

Facility Id:	13635
Chemical Desc ID:	32165
CAS No:	8052-42-4

BITUMINOUS ROADWAYS, INC. (Continued) **S107727474**

Chemical Name:	ASPHALT CEMENTS
EHS Name:	Not reported
Trade Secret:	No
Pure:	Yes
Mixture:	No
Solid:	No
Liquid:	Yes
Gas:	No
Extremely Haz Substance:	No
Fire:	Yes
Pressure:	No
Reactivity:	No
Delayed Health Affects:	No
Immediate Health Affects:	Yes
Max Daily Amt:	05
Avg Daily Amt:	05
Onsite Days:	365
Max Daily Amt Exact:	297500
Avg Daily Amt Exact:	126438
Modified Date:	Not reported
VZone Primary:	No
VZone Secondary:	No
EHS More Than TPQ:	No
MSDS Attachment ID:	No

Storage:

Storage Chem Desc ID:	32165
Storage Container Type:	A
Storage Pressure:	1
Storage Temp:	5
Storage Location:	East side of plant in tank
Storage ID:	156132
Storage Confidential:	No

Facility Id:	13635
CAS Number:	N/A
Chemical Id:	32171
Chemical Name:	DIESEL FUEL OIL
EHS Name:	Not reported
Is EHS:	No
Is EHS More than TPQ:	No
Is Containing EHS:	No
How Chemical Is Stored:	Not reported
Max Daily Amt Code:	4
Avg Daily Amt Code:	3
Storage Container Type:	A
Storage Pressure Class:	1
Storage Temperature Class:	4
Storage Location:	WEST SIDE OF YARD IN (2) 1000 GALLON TANKS
Is Storage Confidential Location:	No
Remark:	Not reported

Chemicals:

Facility Id:	13635
Chemical Desc ID:	32171

BITUMINOUS ROADWAYS, INC. (Continued) **S107727474**

CAS No:	N/A
Chemical Name:	DIESEL FUEL OIL
EHS Name:	Not reported
Trade Secret:	No
Pure:	Yes
Mixture:	No
Solid:	No
Liquid:	Yes
Gas:	No
Extremely Haz Substance:	No
Fire:	Yes
Pressure:	No
Reactivity:	No
Delayed Health Affects:	No
Immediate Health Affects:	Yes
Max Daily Amt:	04
Avg Daily Amt:	03
Onsite Days:	365
Max Daily Amt Exact:	13400
Avg Daily Amt Exact:	6700
Modified Date:	Not reported
VZone Primary:	No
VZone Secondary:	No
EHS More Than TPQ:	No
MSDS Attachment ID:	No

Storage:

Storage Chem Desc ID:	32171
Storage Container Type:	A
Storage Pressure:	1
Storage Temp:	4
Storage Location:	West side of yard in (2) 1000 gallon tanks
Storage ID:	156142
Storage Confidential:	No

Facility Id:	13635
CAS Number:	N/A
Chemical Id:	32171
Chemical Name:	DIESEL FUEL OIL
EHS Name:	Not reported
Is EHS:	No
Is EHS More than TPQ:	No
Is Containing EHS:	No
How Chemical Is Stored:	Not reported
Max Daily Amt Code:	4
Avg Daily Amt Code:	3
Storage Container Type:	A
Storage Pressure Class:	1
Storage Temperature Class:	4
Storage Location:	Not reported
Is Storage Confidential Location:	No
Remark:	Not reported

Chemicals:

Facility Id:	13635

BITUMINOUS ROADWAYS, INC. (Continued) **S107727474**

Chemical Desc ID:	32171
CAS No:	N/A
Chemical Name:	DIESEL FUEL OIL
EHS Name:	Not reported
Trade Secret:	No
Pure:	Yes
Mixture:	No
Solid:	No
Liquid:	Yes
Gas:	No
Extremely Haz Substance:	No
Fire:	Yes
Pressure:	No
Reactivity:	No
Delayed Health Affects:	No
Immediate Health Affects:	Yes
Max Daily Amt:	04
Avg Daily Amt:	03
Onsite Days:	365
Max Daily Amt Exact:	13400
Avg Daily Amt Exact:	6700
Modified Date:	Not reported
VZone Primary:	No
VZone Secondary:	No
EHS More Than TPQ:	No
MSDS Attachment ID:	No

Storage:

Storage Chem Desc ID:	32171
Storage Container Type:	A
Storage Pressure:	1
Storage Temp:	4
Storage Location:	West side of yard in (2) 1000 gallon tanks
Storage ID:	156142
Storage Confidential:	No

Facility Id:	13635
CAS Number:	8052424
Chemical Id:	32165
Chemical Name:	ASPHALT CEMENTS
EHS Name:	Not reported
Is EHS:	No
Is EHS More than TPQ:	No
Is Containing EHS:	No
How Chemical Is Stored:	Not reported
Max Daily Amt Code:	5
Avg Daily Amt Code:	5
Storage Container Type:	A
Storage Pressure Class:	1
Storage Temperature Class:	5
Storage Location:	Not reported
Is Storage Confidential Location:	No
Remark:	Not reported

Chemicals:

BITUMINOUS ROADWAYS, INC. (Continued) **S107727474**

Facility Id:	13635
Chemical Desc ID:	32165
CAS No:	8052-42-4
Chemical Name:	ASPHALT CEMENTS
EHS Name:	Not reported
Trade Secret:	No
Pure:	Yes
Mixture:	No
Solid:	No
Liquid:	Yes
Gas:	No
Extremely Haz Substance:	No
Fire:	Yes
Pressure:	No
Reactivity:	No
Delayed Health Affects:	No
Immediate Health Affects:	Yes
Max Daily Amt:	05
Avg Daily Amt:	05
Onsite Days:	365
Max Daily Amt Exact:	297500
Avg Daily Amt Exact:	126438
Modified Date:	Not reported
VZone Primary:	No
VZone Secondary:	No
EHS More Than TPQ:	No
MSDS Attachment ID:	No

Storage:

Storage Chem Desc ID:	32165
Storage Container Type:	A
Storage Pressure:	1
Storage Temp:	5
Storage Location:	East side of plant in tank
Storage ID:	156132
Storage Confidential:	No

Facility Id:	13635
CAS Number:	N/A
Chemical Id:	Not reported
Chemical Name:	DIESEL FUEL OIL
EHS Name:	Not reported
Is EHS:	No
Is EHS More than TPQ:	No
Is Containing EHS:	No
How Chemical Is Stored:	Not reported
Max Daily Amt Code:	6
Avg Daily Amt Code:	5
Storage Container Type:	Above ground tank
Storage Pressure Class:	Ambient pressure
Storage Temperature Class:	Ambient temperature
Storage Location:	Not reported
Is Storage Confidential Location:	No
Remark:	Not reported

BITUMINOUS ROADWAYS, INC. (Continued) **S107727474**

Facility Id:	13635
CAS Number:	8052424
Chemical Id:	Not reported
Chemical Name:	ASPHALT CEMENTS
EHS Name:	Not reported
Is EHS:	No
Is EHS More than TPQ:	No
Is Containing EHS:	No
How Chemical Is Stored:	Not reported
Max Daily Amt Code:	10
Avg Daily Amt Code:	10
Storage Container Type:	Above ground tank
Storage Pressure Class:	Ambient pressure
Storage Temperature Class:	Greater than ambient temperature
Storage Location:	Not reported
Is Storage Confidential Location:	No
Remark:	Not reported

Facility Id:	271350209
CAS Number:	68476-34-6
Chemical Id:	Not reported
Chemical Name:	DIESEL FUEL
EHS Name:	Not reported
Is EHS:	Not reported
Is EHS More than TPQ:	Not reported
Is Containing EHS:	Not reported
How Chemical Is Stored:	A14
Max Daily Amt Code:	Not reported
Avg Daily Amt Code:	Not reported
Storage Container Type:	Not reported
Storage Pressure Class:	Not reported
Storage Temperature Class:	Not reported
Storage Location:	Not reported
Is Storage Confidential Location:	Not reported
Remark:	Not reported

Facility Id:	271350209
CAS Number:	8006-61-9
Chemical Id:	Not reported
Chemical Name:	GASOLINE
EHS Name:	Not reported
Is EHS:	Not reported
Is EHS More than TPQ:	Not reported
Is Containing EHS:	Not reported
How Chemical Is Stored:	A14
Max Daily Amt Code:	Not reported
Avg Daily Amt Code:	Not reported
Storage Container Type:	Not reported
Storage Pressure Class:	Not reported
Storage Temperature Class:	Not reported
Storage Location:	Not reported
Is Storage Confidential Location:	Not reported
Remark:	Not reported

BITUMINOUS ROADWAYS, INC. (Continued) **S107727474**

Facility Id:	271350209
CAS Number:	No
Chemical Id:	Not reported
Chemical Name:	MC-250 MEDIUM CURE ASPHALT
EHS Name:	Not reported
Is EHS:	Not reported
Is EHS More than TPQ:	Not reported
Is Containing EHS:	Not reported
How Chemical Is Stored:	A15
Max Daily Amt Code:	Not reported
Avg Daily Amt Code:	Not reported
Storage Container Type:	Not reported
Storage Pressure Class:	Not reported
Storage Temperature Class:	Not reported
Storage Location:	Not reported
Is Storage Confidential Location:	Not reported
Remark:	Not reported

Facility Id:	271350209
CAS Number:	7697372
Chemical Id:	Not reported
Chemical Name:	AC ASPHALT CEMENT
EHS Name:	Not reported
Is EHS:	Not reported
Is EHS More than TPQ:	Not reported
Is Containing EHS:	Not reported
How Chemical Is Stored:	A15
Max Daily Amt Code:	Not reported
Avg Daily Amt Code:	Not reported
Storage Container Type:	Not reported
Storage Pressure Class:	Not reported
Storage Temperature Class:	Not reported
Storage Location:	Not reported
Is Storage Confidential Location:	Not reported
Remark:	Not reported

Contact:

Contact ID:	27234
Contact Type:	T2EC
Contact Name:	Todd Smeds
Contact Title:	Plant Mana
Sort Order:	1

Contact:

Contact ID:	27235
Contact Type:	T2EC
Contact Name:	Randy Kram
Contact Title:	Operations
Sort Order:	2

Click this hyperlink while viewing on your computer to access
15 additional MN_TIER2: record(s) in the EDR Site Report.

BITUMINOUS ROADWAYS, INC. (Continued) **S107727474**

WIMN:

Legislative District:	62A
Status:	Active
Latitude:	44.95132308
Longitude:	-93.24730189
Coordinate Collection Method:	Address Matching House Number
Activity:	Tank Site
MPCA Id:	17327
Major Watershed:	Mississippi River - Twin Cities

Click here to access Minnesota Pollution Control Agency:

MN Financial Assurance 1:

PROGRAM ID:	204855
Township Name:	Fort Snelling
Region:	1
Interest Type:	Tank site
ADDR ID:	186529
Interest Telephone:	NO CORE PI PH.
Preferred ID:	17327
Interest Start Date:	12/21/1992
Interest End Date:	Not reported
Activity Flag:	Y
TMSP Added:	08/29/2014
TMSP Last Update:	08/29/2014 14:38:15
Staff ID Last Update:	BPALMQU
Source:	CORE
Source ID:	69962227
Country Code:	USA
FOR State:	Not reported
FOR Zone:	None
FIPS County Code:	053
Comments:	Not reported

PROGRAM ID:	204855
Township Name:	Not reported
Region:	1
Interest Type:	Deleted Tank Site
ADDR ID:	186529
Interest Telephone:	6516867001
Preferred ID:	17327
Interest Start Date:	12/21/1992
Interest End Date:	Not reported
Activity Flag:	Y
TMSP Added:	12/21/1992
TMSP Last Update:	08/29/2014 14:38:15
Staff ID Last Update:	BPALMQU
Source:	TALES
Source ID:	0
Country Code:	USA
FOR State:	Not reported
FOR Zone:	None
FIPS County Code:	053
Comments:	Not reported

BITUMINOUS ROADWAYS, INC. (Continued) **S107727474**

Latitude Longitude:

Program Id:	204855
Lat/Long ID:	208266
Latitude Degrees:	44
Latitude Minutes:	57
Latitude Seconds:	4.76
Longitude Degrees:	-93
Longitude Minutes:	14
Longitude Seconds:	50.28
Collection Date:	08/29/2014 17:35:22
Lat/Long Description:	Not reported
TMSP Added:	08/29/2014 17:52:27
TMSP Last Update:	08/29/2014 17:52:27
Staff ID Last Update:	MAPT_NC
Coord Source Type:	Not reported
Org Name Source:	Not reported
Coord Coll Meth:	A1
Map Scale Code:	Not reported
Source:	CORE
Site ID:	69962227
Spatial ID:	69962229

Tab Site:

Program Id:	204855
Facility Code:	19
Above or Under Code:	3
Indian Reservation:	N
Ust Registration Date:	12/18/1992 00:00:00
Ast Registration Date:	06/08/1990 00:00:00
TMSP Added:	12/21/1992 11:25:54
TMSP Last Update:	05/23/2003 09:21:05
Staff ID Last Update:	SYS
Max Monthy Gallons:	Not reported
Vapor Recovery Installed:	U
Vapor Notif Required:	U

BA247 **CEDAR TOWING INC** **RCRA NonGen / NLR** **1000154475**
NNW **1843 E 24TH ST** **FINDS** **MND037471562**
1/4-1/2 **MINNEAPOLIS, MN 55404** **MN WIMN**
0.370 mi.
1956 ft. **Site 1 of 4 in cluster BA**

Relative:
Lower

Actual:
841 ft.

RCRA NonGen / NLR:

Date form received by agency:	12/11/1992
Facility name:	CEDAR TOWING INC
Facility address:	1843 E 24TH ST MINNEAPOLIS, MN 55404
EPA ID:	MND037471562
Contact:	Not reported
Contact address:	Not reported Not reported
Contact country:	US
Contact telephone:	Not reported
Contact email:	Not reported
EPA Region:	05
Classification:	Non-Generator

CEDAR TOWING INC (Continued) **1000154475**

Description: Handler: Non-Generators do not presently generate hazardous waste

Owner/Operator Summary:
Owner/operator name: CEDAR TOWING INC
Owner/operator address: 1843 E 24TH ST
MINNEAPOLIS, MN 55404
Owner/operator country: US
Owner/operator telephone: NONE
Legal status: Private
Owner/Operator Type: Owner
Owner/Op start date: 07/26/1999
Owner/Op end date: 05/14/1999

Owner/operator name: NAME NOT REPORTED
Owner/operator address: ADDRESS NOT REPORTED
CITY NOT REPORTED, AK 99998
Owner/operator country: Not reported
Owner/operator telephone: (312) 555-1212
Legal status: Private
Owner/Operator Type: Operator
Owner/Op start date: Not reported
Owner/Op end date: Not reported

Handler Activities Summary:
U.S. importer of hazardous waste: No
Mixed waste (haz. and radioactive): No
Recycler of hazardous waste: No
Transporter of hazardous waste: No
Treater, storer or disposer of HW: No
Underground injection activity: No
On-site burner exemption: No
Furnace exemption: No
Used oil fuel burner: No
Used oil processor: No
User oil refiner: No
Used oil fuel marketer to burner: No
Used oil Specification marketer: No
Used oil transfer facility: No
Used oil transporter: No

Historical Generators:
Date form received by agency: 07/22/1987
Site name: CEDAR TOWING INC
Classification: Not a generator, verified

. Waste code: D000
. Waste name: Not Defined

. Waste code: D001
. Waste name: IGNITABLE WASTE

Violation Status: No violations found

FINDS:

Registry ID: 110003761091

CEDAR TOWING INC (Continued) **1000154475**

Environmental Interest/Information System

RCRAInfo is a national information system that supports the Resource Conservation and Recovery Act (RCRA) program through the tracking of events and activities related to facilities that generate, transport, and treat, store, or dispose of hazardous waste. RCRAInfo allows RCRA program staff to track the notification, permit, compliance, and corrective action activities required under RCRA.

MN-DELTA (Minnesota - Permitting, Compliance, And Enforcement Information Management System) facilitates the issuance of permits and manages compliance.

WIMN:

Legislative District:	63A
Status:	Inactive
Latitude:	44.95909056
Longitude:	-93.24423115
Coordinate Collection Method:	Address Matching House Number
Activity:	Hazardous Waste, Small to Minimal QG
MPCA Id:	MND037471562
Major Watershed:	Mississippi River - Twin Cities

Click here to access Minnesota Pollution Control Agency:

248
SSW
1/4-1/2
0.373 mi.
1969 ft.

MAACO COLLISION REPAIR & AUTO PAINTING - MPLS
2005 E LAKE ST
MINNEAPOLIS, MN 55407

MN AIRS **S111873967**
MN WIMN **N/A**

Relative:
Higher

Actual:
858 ft.

MN AIRS:

Facility ID:	05300968
File Number:	3279G
Fedral/State:	Not reported
Mail Address:	2005 E Lake St
Mail City,St,Zip:	Minneapolis, MN 55407
Contact Name:	Mr. Mark Kauffman
Contact Phone:	(612) 721-6448
Contact Fax:	(612) 721-4657
Latitude:	44 Deg 56 Min 53.946 Sec
Longitude:	-93 Deg 14 Min 36.6432 Sec
SIC Code:	7532
SIC Code 2:	Not reported
NAICS:	811121
Corbon Monixide Tons/Yr:	Not reported
Nitrogen Oxides Tons/Yr:	Not reported
Lead Tons/Yr:	Not reported
Particulate Matter Tons/Yr:	Not reported
PM10 Tons/Yr:	Not reported
Sulfur Dioxide Tons/Yr:	Not reported
Volatile Organic Compounds Amount:	Not reported
Permip Program Type:	Registration
Action ID:	2
Effective Start:	12/21/2012
Expiration Date:	Not reported
REG PMT Option:	B

MAACO COLLISION REPAIR & AUTO PAINTING - MPLS (Continued) **S111873967**

Emissions Year:	Not reported
Facility ID:	05300968
File Number:	3279G
Fedral/State:	Not reported
Mail Address:	2005 E Lake St
Mail City,St,Zip:	Minneapolis, MN 55407
Contact Name:	Mr. Mark Kauffman
Contact Phone:	(612) 721-6448
Contact Fax:	(612) 721-4657
Latitude:	44 Deg 56 Min 53.946 Sec
Longitude:	-93 Deg 14 Min 36.6432 Sec
SIC Code:	7532
SIC Code 2:	Not reported
NAICS:	811121
Corbon Monixide Tons/Yr:	Not reported
Nitrogen Oxides Tons/Yr:	Not reported
Lead Tons/Yr:	Not reported
Particulate Matter Tons/Yr:	Not reported
PM10 Tons/Yr:	Not reported
Sulfur Dioxide Tons/Yr:	Not reported
Volatile Organic Compounds Amount:	Not reported
Permip Program Type:	Registration
Action ID:	2
Effective Start:	12/21/2012
Expiration Date:	Not reported
REG PMT Option:	B
Emissions Year:	2007
Facility ID:	05300968
File Number:	3279G
Fedral/State:	Not reported
Mail Address:	2005 E Lake St
Mail City,St,Zip:	Minneapolis, MN 55407
Contact Name:	Mr. Mark Kauffman
Contact Phone:	(612) 721-6448
Contact Fax:	(612) 721-4657
Latitude:	44 Deg 56 Min 53.946 Sec
Longitude:	-93 Deg 14 Min 36.6432 Sec
SIC Code:	7532
SIC Code 2:	Not reported
NAICS:	811121
Corbon Monixide Tons/Yr:	Not reported
Nitrogen Oxides Tons/Yr:	Not reported
Lead Tons/Yr:	Not reported
Particulate Matter Tons/Yr:	Not reported
PM10 Tons/Yr:	Not reported
Sulfur Dioxide Tons/Yr:	Not reported
Volatile Organic Compounds Amount:	Not reported
Permip Program Type:	Registration
Action ID:	2
Effective Start:	12/21/2012
Expiration Date:	Not reported
REG PMT Option:	B
Emissions Year:	Not reported
Facility ID:	05300968

MAACO COLLISION REPAIR & AUTO PAINTING - MPLS (Continued) **S111873967**

File Number:	3279G
Fedral/State:	Not reported
Mail Address:	2005 E Lake St
Mail City,St,Zip:	Minneapolis, MN 55407
Contact Name:	Mr. Mark Kauffman
Contact Phone:	(612) 721-6448
Contact Fax:	(612) 721-4657
Latitude:	44 Deg 56 Min 53.946 Sec
Longitude:	-93 Deg 14 Min 36.6432 Sec
SIC Code:	7532
SIC Code 2:	Not reported
NAICS:	811121
Corbon Monixide Tons/Yr:	Not reported
Nitrogen Oxides Tons/Yr:	Not reported
Lead Tons/Yr:	Not reported
Particulate Matter Tons/Yr:	Not reported
PM10 Tons/Yr:	Not reported
Sulfur Dioxide Tons/Yr:	Not reported
Volatile Organic Compounds Amount:	Not reported
Permip Program Type:	Registration
Action ID:	2
Effective Start:	12/21/2012
Expiration Date:	Not reported
REG PMT Option:	B
Emissions Year:	2009

Facility ID:	05300968
File Number:	3279G
Fedral/State:	Not reported
Mail Address:	2005 E Lake St
Mail City,St,Zip:	Minneapolis, MN 55407
Contact Name:	Mr. Mark Kauffman
Contact Phone:	(612) 721-6448
Contact Fax:	(612) 721-4657
Latitude:	44 Deg 56 Min 53.946 Sec
Longitude:	-93 Deg 14 Min 36.6432 Sec
SIC Code:	7532
SIC Code 2:	Not reported
NAICS:	811121
Corbon Monixide Tons/Yr:	Not reported
Nitrogen Oxides Tons/Yr:	Not reported
Lead Tons/Yr:	Not reported
Particulate Matter Tons/Yr:	Not reported
PM10 Tons/Yr:	Not reported
Sulfur Dioxide Tons/Yr:	Not reported
Volatile Organic Compounds Amount:	Not reported
Permip Program Type:	Registration
Action ID:	2
Effective Start:	12/21/2012
Expiration Date:	Not reported
REG PMT Option:	B
Emissions Year:	2008

Facility ID:	05300968
File Number:	3279G
Fedral/State:	Not reported
Mail Address:	2005 E Lake St

MAACO COLLISION REPAIR & AUTO PAINTING - MPLS (Continued) **S111873967**

Mail City,St,Zip:	Minneapolis, MN 55407
Contact Name:	Mr. Mark Kauffman
Contact Phone:	(612) 721-6448
Contact Fax:	(612) 721-4657
Latitude:	44 Deg 56 Min 53.946 Sec
Longitude:	-93 Deg 14 Min 36.6432 Sec
SIC Code:	7532
SIC Code 2:	Not reported
NAICS:	811121
Corbon Monixide Tons/Yr:	Not reported
Nitrogen Oxides Tons/Yr:	Not reported
Lead Tons/Yr:	Not reported
Particulate Matter Tons/Yr:	Not reported
PM10 Tons/Yr:	Not reported
Sulfur Dioxide Tons/Yr:	Not reported
Volatile Organic Compounds Amount:	Not reported
Permip Program Type:	Registration
Action ID:	2
Effective Start:	12/21/2012
Expiration Date:	Not reported
REG PMT Option:	B
Emissions Year:	Not reported

Facility ID:	05300968
File Number:	3279G
Fedral/State:	Not reported
Mail Address:	2005 E Lake St
Mail City,St,Zip:	Minneapolis, MN 55407
Contact Name:	Mr. Mark Kauffman
Contact Phone:	(612) 721-6448
Contact Fax:	(612) 721-4657
Latitude:	44 Deg 56 Min 53.946 Sec
Longitude:	-93 Deg 14 Min 36.6432 Sec
SIC Code:	7532
SIC Code 2:	Not reported
NAICS:	811121
Corbon Monixide Tons/Yr:	Not reported
Nitrogen Oxides Tons/Yr:	Not reported
Lead Tons/Yr:	Not reported
Particulate Matter Tons/Yr:	Not reported
PM10 Tons/Yr:	Not reported
Sulfur Dioxide Tons/Yr:	Not reported
Volatile Organic Compounds Amount:	Not reported
Permip Program Type:	Registration
Action ID:	2
Effective Start:	12/21/2012
Expiration Date:	Not reported
REG PMT Option:	B
Emissions Year:	2012

Facility ID:	05300968
File Number:	3279G
Fedral/State:	Not reported
Mail Address:	2005 E Lake St
Mail City,St,Zip:	Minneapolis, MN 55407
Contact Name:	Mr. Mark Kauffman
Contact Phone:	(612) 721-6448

MAACO COLLISION REPAIR & AUTO PAINTING - MPLS (Continued) **S111873967**

Contact Fax:	(612) 721-4657
Latitude:	44 Deg 56 Min 53.946 Sec
Longitude:	-93 Deg 14 Min 36.6432 Sec
SIC Code:	7532
SIC Code 2:	Not reported
NAICS:	811121
Corbon Monixide Tons/Yr:	Not reported
Nitrogen Oxides Tons/Yr:	Not reported
Lead Tons/Yr:	Not reported
Particulate Matter Tons/Yr:	Not reported
PM10 Tons/Yr:	Not reported
Sulfur Dioxide Tons/Yr:	Not reported
Volatile Organic Compounds Amount:	Not reported
Permip Program Type:	Registration
Action ID:	2
Effective Start:	12/21/2012
Expiration Date:	Not reported
REG PMT Option:	B
Emissions Year:	2013

Facility ID:	05300968
File Number:	3279G
Fedral/State:	Not reported
Mail Address:	2005 E Lake St
Mail City,St,Zip:	Minneapolis, MN 55407
Contact Name:	Mr. Mark Kauffman
Contact Phone:	(612) 721-6448
Contact Fax:	(612) 721-4657
Latitude:	44 Deg 56 Min 53.946 Sec
Longitude:	-93 Deg 14 Min 36.6432 Sec
SIC Code:	7532
SIC Code 2:	Not reported
NAICS:	811121
Corbon Monixide Tons/Yr:	Not reported
Nitrogen Oxides Tons/Yr:	Not reported
Lead Tons/Yr:	Not reported
Particulate Matter Tons/Yr:	Not reported
PM10 Tons/Yr:	Not reported
Sulfur Dioxide Tons/Yr:	Not reported
Volatile Organic Compounds Amount:	Not reported
Permip Program Type:	Registration
Action ID:	2
Effective Start:	12/21/2012
Expiration Date:	Not reported
REG PMT Option:	B
Emissions Year:	2014

WIMN:

Legislative District:	63A
Status:	Active
Latitude:	44.94831832
Longitude:	-93.24351201
Coordinate Collection Method:	Address Matching House Number
Activity:	Multiple Activities
MPCA Id:	Multiple Activities
Major Watershed:	Mississippi River - Twin Cities

MAACO COLLISION REPAIR & AUTO PAINTING - MPLS (Continued) **S111873967**

Click here to access Minnesota Pollution Control Agency:

BB249 **AUTO MAX** **MN UST** **U003907609**
SSE **2401 E LAKE ST** **MN WIMN** **N/A**
1/4-1/2 **MINNEAPOLIS, MN 55406** **MN Financial Assurance**
0.374 mi.
1975 ft. **Site 1 of 5 in cluster BB**

Relative:
Higher

Actual:
842 ft.

UST:

Tank:

MPCA Tank Number:	001
Tank Registration Date:	04/06/1998 00:00:00
Tank Storage Capacity:	560
Tank Dual Use:	N
Tank Status:	**Removed**
Tank Stored Product:	Used Or Waste Oil
Tank Construction Material:	STI-P3
Tank Cathodic Protection:	Anode
Piping Cathodic Protection:	Anode
Piping Material:	Steel/Iron
Second Contain Tank:	Steel/Iron
Second Contain Pipe:	Not reported
Tank Dispenser:	Submersible
Above/ Under Ground:	Under Ground
AST Base Material:	Not reported
Piping Material Description:	Not reported
Unregulated Tank Registration Date:	Not reported
Heating Product Flag:	No
Haz Waste Generator Id:	MND985685429
Product Replaced Date:	Not reported
Sludge Disposal Facility:	SOLBERG ENTERPRISE
Comments:	Not reported
Date Added:	10/10/1999 10:56:30
Date Last Updated:	09/24/2008 14:08:40
Staff Id Who Did The Last Update:	RSUCHAN
In Compliance:	Yes
Serial Number:	Not reported

Tank Action:

MPCA Tank Number:	001
Above Or Underground:	Under Ground
Tank Action ID:	859887
Contractor Number:	Not reported
Supervisor Number:	Not reported
Tank Action:	Install Tank
Action Date:	Not reported
Action Date Unknown:	Yes
Corrosion Expert Name:	Not reported
Lab Flag:	Not reported
Date Added:	06/26/2000 11:42:11
Date Last Updated:	05/04/2002 08:41:57
Staff Id Who Did The Last Update:	TANKS

MPCA Tank Number:	001
Above Or Underground:	Under Ground
Tank Action ID:	859888
Contractor Number:	607

AUTO MAX (Continued) **U003907609**

Supervisor Number:	934
Tank Action:	Remove Tank
Action Date:	05/25/2000 00:00:00
Action Date Unknown:	Not reported
Corrosion Expert Name:	Not reported
Lab Flag:	Not reported
Date Added:	06/26/2000 11:42:35
Date Last Updated:	05/04/2002 08:41:57
Staff Id Who Did The Last Update:	TANKS

Tank Compartment:

MPCA Tank Number:	001
Above Or Underground:	Under Ground
Compartment Number:	1
Tank Stored Product Code:	24
Tank Stored Product Desc:	WASTE OIL
Compartment Cap:	560
Heating:	No
Other Desc:	Not reported
Date Added:	10/10/1999 10:57:59
Date Last Updated:	05/04/2002 08:41:57
Staff Id Who Did The Last Update:	TANKS

Install Remove:

MPCA Tank Number:	001
Number of Dispensers:	Not reported
Tank Construction Material Code:	Not reported
Piping Material:	Not reported
Piping Material Desc:	Not reported
Total Tank Capacity Quantity:	560
Staff Id Who Did The Last Update:	TANKS
INSREM Product:	Used Or Waste Oil
INSREM Product Description:	Not reported
INSREM Action ID:	858242
INSREM Action:	Remove Tank
Action Completed Date:	Not reported
Date Added:	05/09/2000 14:19:43
Date Last Updated:	05/04/2002 08:41:57

Tabsite:

Program Interest Id:	207736
Above Or Underground:	Under Ground
Facility Code:	34
Indian Reservation:	No
UST Registration Date:	04/06/1998 00:00:00
AST Registration Date:	Not reported
Date Added:	09/03/1998 14:01:41
Date Last Updated:	05/23/2003 09:21:04
Staff Id Who Did The Last Update:	SYS
Max Monthly Gallons:	Not reported
Vapor Recovery Installed:	Unknown
Vapor Notify Required:	Unknown

Lat Long:

Program Id:	207736

AUTO MAX (Continued) **U003907609**

Latlong ID:	0
Latitude Degrees:	Not reported
Latitude Minutes:	Not reported
Latitude Seconds:	Not reported
Longitude Degrees:	Not reported
Longitude Minutes:	Not reported
Longitude Seconds:	Not reported
Collection Date:	Not reported
LatLong Description:	Not reported
TMSP Added:	11/30/2010 14:23:42
Date Last Updated:	11/30/2010 14:23:42
Staff Id Last Updated:	SSMITH
Coord Source Type:	Not reported
Org Name Source:	Not reported

Program Id:	207736
Latlong ID:	42716
Latitude Degrees:	44
Latitude Minutes:	56
Latitude Seconds:	56.22
Longitude Degrees:	-93
Longitude Minutes:	18
Longitude Seconds:	22.89
Collection Date:	03/15/2010 18:15:24
LatLong Description:	Not reported
TMSP Added:	08/28/2000 10:32:06
Date Last Updated:	03/15/2010 18:54:04
Staff Id Last Updated:	MAPT_NC
Coord Source Type:	2
Org Name Source:	MPCA

WIMN:

Legislative District:	63A
Status:	Active
Latitude:	44.94831702
Longitude:	-93.23715663
Coordinate Collection Method:	Address Matching House Number
Activity:	Multiple Activities
MPCA Id:	Multiple Activities
Major Watershed:	Mississippi River - Twin Cities

Click here to access Minnesota Pollution Control Agency:

MN Financial Assurance 1:

PROGRAM ID:	207736
Township Name:	Not reported
Region:	1
Interest Type:	Deleted Tank Site
ADDR ID:	185848
Interest Telephone:	6127248901
Preferred ID:	20762
Interest Start Date:	09/03/1998
Interest End Date:	Not reported
Activity Flag:	Y
TMSP Added:	09/03/1998
TMSP Last Update:	03/24/2006 10:44:04

AUTO MAX (Continued) **U003907609**

Staff ID Last Update:	RSUCHAN
Source:	TALES
Source ID:	0
Country Code:	USA
FOR State:	Not reported
FOR Zone:	None
FIPS County Code:	053
Comments:	Not reported

PROGRAM ID:	207736
Township Name:	Not reported
Region:	1
Interest Type:	Tank site
ADDR ID:	47969
Interest Telephone:	NO CORE PI PH.
Preferred ID:	20762
Interest Start Date:	09/03/1998
Interest End Date:	Not reported
Activity Flag:	Y
TMSP Added:	03/24/2006
TMSP Last Update:	03/24/2006 10:44:04
Staff ID Last Update:	TALES
Source:	CORE
Source ID:	37939
Country Code:	USA
FOR State:	Not reported
FOR Zone:	Not reported
FIPS County Code:	053
Comments:	Not reported

Latitude Longitude:

Program Id:	207736
Lat/Long ID:	0
Latitude Degrees:	Not reported
Latitude Minutes:	Not reported
Latitude Seconds:	Not reported
Longitude Degrees:	Not reported
Longitude Minutes:	Not reported
Longitude Seconds:	Not reported
Collection Date:	Not reported
Lat/Long Description:	Not reported
TMSP Added:	11/30/2010 14:23:42
TMSP Last Update:	11/30/2010 14:23:42
Staff ID Last Update:	SSMITH
Coord Source Type:	Not reported
Org Name Source:	Not reported
Coord Coll Meth:	Not reported
Map Scale Code:	Not reported
Source:	TALES
Site ID:	37939
Spatial ID:	51065142

Program Id:	207736
Lat/Long ID:	42716
Latitude Degrees:	44
Latitude Minutes:	56
Latitude Seconds:	56.22

AUTO MAX (Continued) **U003907609**

Longitude Degrees:	-93
Longitude Minutes:	18
Longitude Seconds:	22.89
Collection Date:	03/15/2010 18:15:24
Lat/Long Description:	Not reported
TMSP Added:	08/28/2000 10:32:06
TMSP Last Update:	03/15/2010 18:54:04
Staff ID Last Update:	MAPT_NC
Coord Source Type:	2
Org Name Source:	MPCA
Coord Coll Meth:	A1
Map Scale Code:	E
Source:	CORE
Site ID:	37939
Spatial ID:	51065142

Tab Site:

Program Id:	207736
Facility Code:	34
Above or Under Code:	2
Indian Reservation:	N
Ust Registration Date:	04/06/1998 00:00:00
Ast Registration Date:	Not reported
TMSP Added:	09/03/1998 14:01:41
TMSP Last Update:	05/23/2003 09:21:04
Staff ID Last Update:	SYS
Max Monthy Gallons:	Not reported
Vapor Recovery Installed:	U
Vapor Notif Required:	U

BB250 **TOP GEAR AUTOWORKS** **RCRA-CESQG** **1000325972**
SSE **2401 E LAKE ST** **FINDS** **MND985678176**
1/4-1/2 **MINNEAPOLIS, MN 55406** **MN UST**
0.374 mi. **MN Financial Assurance**
1975 ft. **Site 2 of 5 in cluster BB** **MN WIMN**

Relative:
Higher

Actual:
842 ft.

RCRA-CESQG:

Date form received by agency:	02/14/1990
Facility name:	AUTO MAX - LAKE ST
Facility address:	2401 E LAKE ST MINNEAPOLIS, MN 55406
EPA ID:	MND985678176
Contact:	BOB CARLIN
Contact address:	2401 E LAKE ST MINNEAPOLIS, MN 55406
Contact country:	US
Contact telephone:	(612) 724-8901
Contact email:	Not reported
EPA Region:	05
Classification:	Conditionally Exempt Small Quantity Generator
Description:	Handler: generates 100 kg or less of hazardous waste per calendar month, and accumulates 1000 kg or less of hazardous waste at any time; or generates 1 kg or less of acutely hazardous waste per calendar month, and accumulates at any time: 1 kg or less of acutely hazardous waste; or 100 kg or less of any residue or contaminated soil, waste or other debris resulting from the cleanup of a spill, into or on any

TOP GEAR AUTOWORKS (Continued) **1000325972**

land or water, of acutely hazardous waste; or generates 100 kg or less of any residue or contaminated soil, waste or other debris resulting from the cleanup of a spill, into or on any land or water, of acutely hazardous waste during any calendar month, and accumulates at any time: 1 kg or less of acutely hazardous waste; or 100 kg or less of any residue or contaminated soil, waste or other debris resulting from the cleanup of a spill, into or on any land or water, of acutely hazardous waste

Owner/Operator Summary:

Owner/operator name:	AUTO MAX
Owner/operator address:	2401 E LAKE ST MINNEAPOLIS, MN 55406
Owner/operator country:	US
Owner/operator telephone:	(612) 724-8901
Legal status:	Private
Owner/Operator Type:	Operator
Owner/Op start date:	07/26/1999
Owner/Op end date:	Not reported

Owner/operator name:	NAME NOT REPORTED
Owner/operator address:	ADDRESS NOT REPORTED CITY NOT REPORTED, AK 99998
Owner/operator country:	Not reported
Owner/operator telephone:	(312) 555-1212
Legal status:	Private
Owner/Operator Type:	Operator
Owner/Op start date:	Not reported
Owner/Op end date:	Not reported

Handler Activities Summary:

U.S. importer of hazardous waste:	No
Mixed waste (haz. and radioactive):	No
Recycler of hazardous waste:	No
Transporter of hazardous waste:	No
Treater, storer or disposer of HW:	No
Underground injection activity:	No
On-site burner exemption:	No
Furnace exemption:	No
Used oil fuel burner:	No
Used oil processor:	No
User oil refiner:	No
Used oil fuel marketer to burner:	No
Used oil Specification marketer:	No
Used oil transfer facility:	No
Used oil transporter:	No

. Waste code: D001
. Waste name: IGNITABLE WASTE

Violation Status: No violations found

FINDS:

Registry ID: 110003837180

Environmental Interest/Information System

TOP GEAR AUTOWORKS (Continued) **1000325972**

RCRAInfo is a national information system that supports the Resource Conservation and Recovery Act (RCRA) program through the tracking of events and activities related to facilities that generate, transport, and treat, store, or dispose of hazardous waste. RCRAInfo allows RCRA program staff to track the notification, permit, compliance, and corrective action activities required under RCRA.

MN-DELTA (Minnesota - Permitting, Compliance, And Enforcement Information Management System) facilitates the issuance of permits and manages compliance.

UST:

Tank:

MPCA Tank Number:	001
Tank Registration Date:	07/02/1987 00:00:00
Tank Storage Capacity:	3000
Tank Dual Use:	N
Tank Status:	**Removed**
Tank Stored Product:	Gasoline
Tank Construction Material:	Bare/Paint/Asph Coat Steel
Tank Cathodic Protection:	None
Piping Cathodic Protection:	None
Piping Material:	Galvanized steel
Second Contain Tank:	Galvanized steel
Second Contain Pipe:	Not reported
Tank Dispenser:	Submersible
Above/ Under Ground:	Under Ground
AST Base Material:	Not reported
Piping Material Description:	Not reported
Unregulated Tank Registration Date:	Not reported
Heating Product Flag:	Unknown
Haz Waste Generator Id:	Not reported
Product Replaced Date:	Not reported
Sludge Disposal Facility:	Not reported
Comments:	Not reported
Date Added:	10/10/1999 10:57:00
Date Last Updated:	01/07/2013 10:33:59
Staff Id Who Did The Last Update:	RSUCHAN
In Compliance:	No
Serial Number:	Not reported

Tank Action:

MPCA Tank Number:	001
Above Or Underground:	Under Ground
Tank Action ID:	309391
Contractor Number:	Not reported
Supervisor Number:	Not reported
Tank Action:	Install Tank
Action Date:	12/01/1962 00:00:00
Action Date Unknown:	Not reported
Corrosion Expert Name:	Not reported
Lab Flag:	Not reported
Date Added:	05/05/2000 08:30:15
Date Last Updated:	05/04/2002 07:40:23
Staff Id Who Did The Last Update:	TANKS

TOP GEAR AUTOWORKS (Continued) **1000325972**

Tank Compartment:

MPCA Tank Number:	001
Above Or Underground:	Under Ground
Compartment Number:	1
Tank Stored Product Code:	14
Tank Stored Product Desc:	GASOLINE
Compartment Cap:	3000
Heating:	Unknown
Other Desc:	Not reported
Date Added:	10/10/1999 10:58:27
Date Last Updated:	05/04/2002 07:40:23
Staff Id Who Did The Last Update:	TANKS

Tank:

MPCA Tank Number:	002
Tank Registration Date:	07/02/1987 00:00:00
Tank Storage Capacity:	5000
Tank Dual Use:	N
Tank Status:	**Removed**
Tank Stored Product:	Gasoline
Tank Construction Material:	Bare/Paint/Asph Coat Steel
Tank Cathodic Protection:	None
Piping Cathodic Protection:	None
Piping Material:	Galvanized steel
Second Contain Tank:	Galvanized steel
Second Contain Pipe:	Not reported
Tank Dispenser:	Submersible
Above/ Under Ground:	Under Ground
AST Base Material:	Not reported
Piping Material Description:	Not reported
Unregulated Tank Registration Date:	Not reported
Heating Product Flag:	Unknown
Haz Waste Generator Id:	Not reported
Product Replaced Date:	Not reported
Sludge Disposal Facility:	Not reported
Comments:	Not reported
Date Added:	10/10/1999 10:56:30
Date Last Updated:	01/07/2013 10:33:59
Staff Id Who Did The Last Update:	RSUCHAN
In Compliance:	No
Serial Number:	Not reported

Tank Action:

MPCA Tank Number:	002
Above Or Underground:	Under Ground
Tank Action ID:	283067
Contractor Number:	Not reported
Supervisor Number:	Not reported
Tank Action:	Install Tank
Action Date:	12/01/1962 00:00:00
Action Date Unknown:	Not reported
Corrosion Expert Name:	Not reported
Lab Flag:	Not reported
Date Added:	05/05/2000 08:30:15
Date Last Updated:	05/04/2002 07:40:23
Staff Id Who Did The Last Update:	TANKS

TOP GEAR AUTOWORKS (Continued) **1000325972**

Tank Compartment:

MPCA Tank Number:	002
Above Or Underground:	Under Ground
Compartment Number:	1
Tank Stored Product Code:	14
Tank Stored Product Desc:	GASOLINE
Compartment Cap:	5000
Heating:	Unknown
Other Desc:	Not reported
Date Added:	10/10/1999 10:57:59
Date Last Updated:	05/04/2002 07:40:23
Staff Id Who Did The Last Update:	TANKS

Tank:

MPCA Tank Number:	003
Tank Registration Date:	07/02/1987 00:00:00
Tank Storage Capacity:	6000
Tank Dual Use:	N
Tank Status:	**Removed**
Tank Stored Product:	Gasoline
Tank Construction Material:	Bare/Paint/Asph Coat Steel
Tank Cathodic Protection:	None
Piping Cathodic Protection:	None
Piping Material:	Galvanized steel
Second Contain Tank:	Galvanized steel
Second Contain Pipe:	Not reported
Tank Dispenser:	Submersible
Above/ Under Ground:	Under Ground
AST Base Material:	Not reported
Piping Material Description:	Not reported
Unregulated Tank Registration Date:	Not reported
Heating Product Flag:	Unknown
Haz Waste Generator Id:	Not reported
Product Replaced Date:	Not reported
Sludge Disposal Facility:	Not reported
Comments:	Not reported
Date Added:	10/10/1999 10:56:24
Date Last Updated:	01/07/2013 10:33:59
Staff Id Who Did The Last Update:	RSUCHAN
In Compliance:	No
Serial Number:	Not reported

Tank Action:

MPCA Tank Number:	003
Above Or Underground:	Under Ground
Tank Action ID:	282743
Contractor Number:	Not reported
Supervisor Number:	Not reported
Tank Action:	Install Tank
Action Date:	12/01/1962 00:00:00
Action Date Unknown:	Not reported
Corrosion Expert Name:	Not reported
Lab Flag:	Not reported
Date Added:	05/05/2000 08:30:15
Date Last Updated:	05/04/2002 07:40:23
Staff Id Who Did The Last Update:	TANKS

TOP GEAR AUTOWORKS (Continued) **1000325972**

Tank Compartment:

MPCA Tank Number:	003
Above Or Underground:	Under Ground
Compartment Number:	1
Tank Stored Product Code:	14
Tank Stored Product Desc:	GASOLINE
Compartment Cap:	6000
Heating:	Unknown
Other Desc:	Not reported
Date Added:	10/10/1999 10:57:55
Date Last Updated:	05/04/2002 07:40:23
Staff Id Who Did The Last Update:	TANKS

Tank:

MPCA Tank Number:	004
Tank Registration Date:	07/02/1987 00:00:00
Tank Storage Capacity:	10000
Tank Dual Use:	N
Tank Status:	**Removed**
Tank Stored Product:	Gasoline
Tank Construction Material:	Bare/Paint/Asph Coat Steel
Tank Cathodic Protection:	None
Piping Cathodic Protection:	None
Piping Material:	Galvanized steel
Second Contain Tank:	Galvanized steel
Second Contain Pipe:	Not reported
Tank Dispenser:	Submersible
Above/ Under Ground:	Under Ground
AST Base Material:	Not reported
Piping Material Description:	Not reported
Unregulated Tank Registration Date:	Not reported
Heating Product Flag:	Unknown
Haz Waste Generator Id:	Not reported
Product Replaced Date:	Not reported
Sludge Disposal Facility:	Not reported
Comments:	Not reported
Date Added:	10/10/1999 10:56:58
Date Last Updated:	01/07/2013 10:33:59
Staff Id Who Did The Last Update:	RSUCHAN
In Compliance:	No
Serial Number:	Not reported

Tank Action:

MPCA Tank Number:	004
Above Or Underground:	Under Ground
Tank Action ID:	303738
Contractor Number:	Not reported
Supervisor Number:	Not reported
Tank Action:	Install Tank
Action Date:	09/01/1974 00:00:00
Action Date Unknown:	Not reported
Corrosion Expert Name:	Not reported
Lab Flag:	Not reported
Date Added:	05/05/2000 08:30:15
Date Last Updated:	05/04/2002 07:40:23
Staff Id Who Did The Last Update:	TANKS

TOP GEAR AUTOWORKS (Continued) **1000325972**

Tank Compartment:

MPCA Tank Number:	004
Above Or Underground:	Under Ground
Compartment Number:	1
Tank Stored Product Code:	14
Tank Stored Product Desc:	GASOLINE
Compartment Cap:	10000
Heating:	Unknown
Other Desc:	Not reported
Date Added:	10/10/1999 10:58:26
Date Last Updated:	05/04/2002 07:40:23
Staff Id Who Did The Last Update:	TANKS

Tank:

MPCA Tank Number:	641
Tank Registration Date:	07/02/1987 00:00:00
Tank Storage Capacity:	560
Tank Dual Use:	N
Tank Status:	**Removed**
Tank Stored Product:	Used Or Waste Oil
Tank Construction Material:	Bare/Paint/Asph Coat Steel
Tank Cathodic Protection:	Anode
Piping Cathodic Protection:	None
Piping Material:	Steel/Iron
Second Contain Tank:	Steel/Iron
Second Contain Pipe:	Not reported
Tank Dispenser:	Suction
Above/ Under Ground:	Under Ground
AST Base Material:	Not reported
Piping Material Description:	Not reported
Unregulated Tank Registration Date:	Not reported
Heating Product Flag:	Unknown
Haz Waste Generator Id:	MND985685429
Product Replaced Date:	Not reported
Sludge Disposal Facility:	SOLBURG ENTERPRISE
Comments:	Not reported
Date Added:	10/10/1999 10:57:00
Date Last Updated:	01/07/2013 10:33:59
Staff Id Who Did The Last Update:	RSUCHAN
In Compliance:	Yes
Serial Number:	Not reported

Tank Action:

MPCA Tank Number:	641
Above Or Underground:	Under Ground
Tank Action ID:	262583
Contractor Number:	607
Supervisor Number:	4244
Tank Action:	Remove Tank
Action Date:	07/09/1999 00:00:00
Action Date Unknown:	Not reported
Corrosion Expert Name:	Not reported
Lab Flag:	N
Date Added:	05/05/2000 08:30:15
Date Last Updated:	05/04/2002 07:40:23
Staff Id Who Did The Last Update:	TANKS

TOP GEAR AUTOWORKS (Continued) **1000325972**

MPCA Tank Number:	641
Above Or Underground:	Under Ground
Tank Action ID:	309392
Contractor Number:	Not reported
Supervisor Number:	Not reported
Tank Action:	Install Tank
Action Date:	05/08/1987 00:00:00
Action Date Unknown:	Not reported
Corrosion Expert Name:	Not reported
Lab Flag:	Not reported
Date Added:	05/05/2000 08:30:15
Date Last Updated:	05/04/2002 07:40:23
Staff Id Who Did The Last Update:	TANKS

Tank Compartment:

MPCA Tank Number:	641
Above Or Underground:	Under Ground
Compartment Number:	1
Tank Stored Product Code:	24
Tank Stored Product Desc:	WASTE OIL
Compartment Cap:	560
Heating:	Unknown
Other Desc:	Not reported
Date Added:	10/10/1999 10:58:27
Date Last Updated:	05/04/2002 07:40:23
Staff Id Who Did The Last Update:	TANKS

Install Remove:

MPCA Tank Number:	641
Number of Dispensers:	Not reported
Tank Construction Material Code:	1
Piping Material:	1
Piping Material Desc:	STEEL/IRON
Total Tank Capacity Quantity:	560
Staff Id Who Did The Last Update:	TANKS
INSREM Product:	Used Or Waste Oil
INSREM Product Description:	WASTE OIL
INSREM Action ID:	365843
INSREM Action:	Remove Tank And Pipe
Action Completed Date:	Not reported
Date Added:	10/10/1999 11:02:36
Date Last Updated:	05/04/2002 07:40:23

Tabsite:

Program Interest Id:	189686
Above Or Underground:	Under Ground
Facility Code:	44
Indian Reservation:	No
UST Registration Date:	07/02/1987 00:00:00
AST Registration Date:	Not reported
Date Added:	07/23/1992 19:11:05
Date Last Updated:	05/23/2003 09:21:00
Staff Id Who Did The Last Update:	SYS
Max Monthly Gallons:	Not reported
Vapor Recovery Installed:	Unknown
Vapor Notify Required:	Unknown

TOP GEAR AUTOWORKS (Continued) **1000325972**

Lat Long:

Program Id:	189686
Latlong ID:	0
Latitude Degrees:	Not reported
Latitude Minutes:	Not reported
Latitude Seconds:	Not reported
Longitude Degrees:	Not reported
Longitude Minutes:	Not reported
Longitude Seconds:	Not reported
Collection Date:	Not reported
LatLong Description:	Main Site Building
TMSP Added:	05/06/2010 15:05:54
Date Last Updated:	01/30/2013 14:55:31
Staff Id Last Updated:	SFRYE
Coord Source Type:	Not reported
Org Name Source:	Not reported

Program Id:	189686
Latlong ID:	59439
Latitude Degrees:	45
Latitude Minutes:	10
Latitude Seconds:	19.36
Longitude Degrees:	-93
Longitude Minutes:	20
Longitude Seconds:	21.21
Collection Date:	01/30/2013 14:54:14
LatLong Description:	Not reported
TMSP Added:	02/24/2001 00:00:00
Date Last Updated:	01/30/2013 14:54:14
Staff Id Last Updated:	MAPTOOL
Coord Source Type:	2
Org Name Source:	MPCA

MN Financial Assurance 1:

PROGRAM ID:	189686
Township Name:	Not reported
Region:	1
Interest Type:	Tank site
ADDR ID:	43607
Interest Telephone:	NO CORE PI PH.
Preferred ID:	112
Interest Start Date:	07/23/1992
Interest End Date:	03/24/2006
Activity Flag:	N
TMSP Added:	03/24/2006
TMSP Last Update:	11/10/2014 08:17:05
Staff ID Last Update:	RGAGLE
Source:	CORE
Source ID:	33577
Country Code:	USA
FOR State:	Not reported
FOR Zone:	Not reported
FIPS County Code:	003
Comments:	Not reported

PROGRAM ID:	189686

TOP GEAR AUTOWORKS (Continued) **1000325972**

Township Name:	Not reported
Region:	1
Interest Type:	Deleted Tank Site
ADDR ID:	174105
Interest Telephone:	6124217270
Preferred ID:	112
Interest Start Date:	07/23/1992
Interest End Date:	Not reported
Activity Flag:	Not reported
TMSP Added:	07/23/1992
TMSP Last Update:	03/24/2006 12:20:17
Staff ID Last Update:	RSUCHAN
Source:	TALES
Source ID:	0
Country Code:	USA
FOR State:	Not reported
FOR Zone:	None
FIPS County Code:	003
Comments:	Not reported

Latitude Longitude:

Program Id:	189686
Lat/Long ID:	0
Latitude Degrees:	Not reported
Latitude Minutes:	Not reported
Latitude Seconds:	Not reported
Longitude Degrees:	Not reported
Longitude Minutes:	Not reported
Longitude Seconds:	Not reported
Collection Date:	Not reported
Lat/Long Description:	Main Site Building
TMSP Added:	05/06/2010 15:05:54
TMSP Last Update:	01/30/2013 14:55:31
Staff ID Last Update:	SFRYE
Coord Source Type:	Not reported
Org Name Source:	Not reported
Coord Coll Meth:	Not reported
Map Scale Code:	Not reported
Source:	TALES
Site ID:	33577
Spatial ID:	51066104

Program Id:	189686
Lat/Long ID:	59439
Latitude Degrees:	45
Latitude Minutes:	10
Latitude Seconds:	19.36
Longitude Degrees:	-93
Longitude Minutes:	20
Longitude Seconds:	21.21
Collection Date:	01/30/2013 14:54:14
Lat/Long Description:	Not reported
TMSP Added:	02/24/2001 00:00:00
TMSP Last Update:	01/30/2013 14:54:14
Staff ID Last Update:	MAPTOOL
Coord Source Type:	2
Org Name Source:	MPCA

TOP GEAR AUTOWORKS (Continued) **1000325972**

Coord Coll Meth: DM
Map Scale Code: T
Source: CORE
Site ID: 33577
Spatial ID: 51066104

Tab Site:
Program Id: 189686
Facility Code: 44
Above or Under Code: 2
Indian Reservation: N
Ust Registration Date: 07/02/1987 00:00:00
Ast Registration Date: Not reported
TMSP Added: 07/23/1992 19:11:05
TMSP Last Update: 05/23/2003 09:21:00
Staff ID Last Update: SYS
Max Monthy Gallons: Not reported
Vapor Recovery Installed: U
Vapor Notif Required: U

WIMN:
Legislative District: 36A
Status: Active
Latitude: 45.17204470
Longitude: -93.33922585
Coordinate Collection Method: Digitized - Map Tool
Activity: Multiple Activities
MPCA Id: Multiple Activities
Major Watershed: Mississippi River - Twin Cities

Click here to access Minnesota Pollution Control Agency:

BB251 **TARGET STORE T0052** **MN WIMN** **S111874847**
SSE **2500 E LAKE ST** **N/A**
1/4-1/2 **MINNEAPOLIS, MN 55406**
0.380 mi.
2008 ft. **Site 3 of 5 in cluster BB**

Relative:
Lower

Actual:
840 ft.

WIMN:
Legislative District: 63A
Status: Active
Latitude: 44.95009166
Longitude: -93.23751154
Coordinate Collection Method: Digitized - Map Tool
Activity: Multiple Activities
MPCA Id: Multiple Activities
Major Watershed: Mississippi River - Twin Cities

Click here to access Minnesota Pollution Control Agency:

BB252 SSE 1/4-1/2 0.380 mi. 2008 ft. | **MINNEHAHA MALL #2 (TARGET)** | **MN WIMN** | **S107977694** | **N/A**
2500 E LAKE ST
MINNEAPOLIS, MN 55406

Site 4 of 5 in cluster BB

Relative: Lower

Actual: 840 ft.

WIMN:

Legislative District:	63A
Status:	Inactive
Latitude:	44.95006276
Longitude:	-93.23765991
Coordinate Collection Method:	GPS - Unknown
Activity:	Voluntary Investigation & Cleanup (VIC)
MPCA Id:	VP11331
Major Watershed:	Mississippi River - Twin Cities

Click here to access Minnesota Pollution Control Agency:

BB253 SSE 1/4-1/2 0.380 mi. 2008 ft. | **MINNEHAHA MALL #2 (TARGET)** | **MN SRS** | **S103908962** | **N/A**
2500 EAST LAKE STREET | **MN LIENS**
MINNEAPOLIS, MN 55406 | **MN INST CONTROL**
MN VIC

Site 5 of 5 in cluster BB

Relative: Lower

Actual: 840 ft.

MN SRS:

Facility ID:	VP11330
SEC Address:	2510 East Lake Street
Link Id:	5068
Facility Type:	Other Mfg.
Active:	False
Pay Complete:	False
MPCA Region:	Metro
Size Acres:	22
HRS Score:	0
Enforcement Lead Agency:	MPCA
Federal Defferal Plot:	False
Petroleum Brownfields Prog?:	False
Emergency:	False
Site Classification:	False
RD/RA:	False
RL/FS:	False
Fund financed:	False
Npl:	False
Plp:	False
District:	Metro
Program Referred from:	Not reported
Program Interest:	VIC
Physical Location:	--
Natural Source damage:	False
Clean up Cost:	Not reported
Indian Reservation:	False
Reserve Name:	Not reported
MPCA Owned Wells at site:	False
Created By:	T. Cramlet
Date Created:	03/09/1999
Date Last Updated:	06/15/2011
Federal Facility:	False
Primary Funding Source:	Not reported
EPA Id:	Not reported
MPCA Id:	Not reported

MINNEHAHA MALL #2 (TARGET) (Continued) **S103908962**

Alpha Sort:	Not reported
Legal Distt:	62A
Congressional Distt:	5
Public Land Survey Method:	M
Map Scale For PLS Locational Data:	A
Township 2:	Not reported
Range:	Not reported
PLS Township Suffix:	W
section:	Not reported
PLS Qtr Section (160 Acres):	Not reported
PLS Qtr-Qtr Section (40 Acres):	Not reported
Pls Qtr-Qtr-Qtr Section (10 Acres):	Not reported
Pls Qtr-Qtr-Qtr-Qtr Secion (2.5 Acres):	Not reported
Quad:	1291
NAD Number:	83
Desc Of UTM Coord Pt:	Not reported
UTM Coord Pt Data Source:	Not reported
Org Providing UTM Coord Point Data:	Not reported
mpcapgmac:	Not reported
Utm Coord Pt Data Collection Method:	Not reported
Date Of Utm Coord Pt Data Collection:	Not reported
COL Date Qual:	Not reported
Map Scale:	Not reported
verifmeth:	Not reported
horizref:	Not reported
Utm Source:	2
Utm Method:	I1
Utm Scale:	A
Utm Accuracy:	Not reported
Utm East:	481252.5
Utm North:	4977430.5
Utm Zone:	15
Basin Code:	2
Major Watershed:	20
Minor Watershed:	Not reported
Public Land Survey Method 2:	Not reported
Map Scale For PLS Locational Data 2:	Not reported
Township 2:	Not reported
Range 2:	Not reported
PLS Township Suffix 2:	Not reported
Section 2:	Not reported
PLS Qtr Section (160 Acres) 2:	Not reported
PLS Qtr-Qtr Section (40 Acres) 2:	Not reported
PLS Qtr-Qtr Section (10 Acres) 2:	Not reported
PLS Qtr-Qtr Section (2.5 Acres) 2:	Not reported
Quad 2:	Not reported
File Location:	Staff Member's Desk
VIC Application GIS:	False

Notes: Not reported

Contact Type:	Staff TA (Technical Analyst)
Company Name:	MPCA
Contact Address:	520 Lafayette Rd N
Contact Address 2:	Not reported
Contact City,St,Zip:	St. Paul, MN 551554194
Contact Province:	Not reported
Contact Country:	Not reported
Contact Postal code:	Not reported

MINNEHAHA MALL #2 (TARGET) (Continued) **S103908962**

Contact Phone: 6517572226
Contact Phone Ext: Not reported
Contact Fax: 6512969707
Contact E-mail: john.betcher@state.mn.us
Contact Cell Phone: Not reported
Contact Information Last Updated: 2011-03-14 00:00:00
Misc Contact Info: Not reported
Receive Invoice: F
Staff Id Num: 3196

Contact Type: Staff PL/PM (Project Leader/Project Manager)s
Company Name: MPCA
Contact Address: 520 Lafayette Rd N
Contact Address 2: Not reported
Contact City,St,Zip: St. Paul, MN 551554194
Contact Province: Not reported
Contact Country: Not reported
Contact Postal code: Not reported
Contact Phone: (651) 757-7744
Contact Phone Ext: Not reported
Contact Fax: Not reported
Contact E-mail: Not reported
Contact Cell Phone: Not reported
Contact Information Last Updated: 1999-03-09 00:00:00
Misc Contact Info: Not reported
Receive Invoice: F
Staff Id Num: 3289

Contact Type: Former Staff TA
Company Name: MPCA
Contact Address: 520 Lafayette Rd N
Contact Address 2: Not reported
Contact City,St,Zip: St. Paul, MN 551554194
Contact Province: Not reported
Contact Country: Not reported
Contact Postal code: Not reported
Contact Phone: (651) 757-1808
Contact Phone Ext: Not reported
Contact Fax: 651-296-9707
Contact E-mail: larry.quandt@state.mn.us
Contact Cell Phone: Not reported
Contact Information Last Updated: 1999-03-09 00:00:00
Misc Contact Info: Not reported
Receive Invoice: F
Staff Id Num: 3379

Contact Type: Voluntary Party
Company Name: Minnehaha Center, LLC
Contact Address: 6440 Flying Cloud Drive
Contact Address 2: Not reported
Contact City,St,Zip: Eden Prairie, MN 55344
Contact Province: Not reported
Contact Country: Not reported
Contact Postal code: Not reported
Contact Phone: 6128056524
Contact Phone Ext: Not reported
Contact Fax: Not reported

MINNEHAHA MALL #2 (TARGET) (Continued) **S103908962**

Contact E-mail: Not reported
Contact Cell Phone: Not reported
Contact Information Last Updated: 1999-03-09 00:00:00
Misc Contact Info: Not reported
Receive Invoice: T
Staff Id Num: Not reported

Contaminant Id: Chloromethane; (Methyl chloride
Contaminated Media: Ground Water
Req Cleanup Concluded: 5
Cleanup Lvl Measure Units: ug/L
Basis For Req Cleanup Lvl: MCL (Maximum Contaminant Level)
Max Residual Contamination: 150
Date Info Last Updated: 2011-03-14 00:00:00

Contaminant Id: Benzo[a]pyrene Equivalents
Contaminated Media: Ground Water
Req Cleanup Concluded: 5.0000001E
Cleanup Lvl Measure Units: ug/L
Basis For Req Cleanup Lvl: HBV (Health Based Value)
Max Residual Contamination: 0.12
Date Info Last Updated: 2011-03-14 00:00:00

Contaminant Id: 1,4-Dichlorobenzene (para-
Contaminated Media: Ground Water
Req Cleanup Concluded: 10
Cleanup Lvl Measure Units: ug/L
Basis For Req Cleanup Lvl: HRL (Health Risk Limit)
Max Residual Contamination: 48
Date Info Last Updated: 2011-03-14 00:00:00

Contaminant Id: Arsenic
Contaminated Media: Ground Water
Req Cleanup Concluded: 50
Cleanup Lvl Measure Units: ug/L
Basis For Req Cleanup Lvl: MCL (Maximum Contaminant Level)
Max Residual Contamination: 88.900002
Date Info Last Updated: 2011-03-14 00:00:00

Contaminant Id: 1,2-Dichloroethane
Contaminated Media: Ground Water
Req Cleanup Concluded: 10
Cleanup Lvl Measure Units: ug/L
Basis For Req Cleanup Lvl: HRL (Health Risk Limit)
Max Residual Contamination: 21
Date Info Last Updated: 2011-03-14 00:00:00

Contaminant Id: Methyl Tertiary Butyl Ether (MTBE
Contaminated Media: Ground Water
Req Cleanup Concluded: 70
Cleanup Lvl Measure Units: ug/L
Basis For Req Cleanup Lvl: HBV (Health Based Value)
Max Residual Contamination: 110
Date Info Last Updated: 2011-03-14 00:00:00

Contaminant Id: Barium
Contaminated Media: Ground Water

MINNEHAHA MALL #2 (TARGET) (Continued) **S103908962**

Req Cleanup Concluded: Not reported
Cleanup Lvl Measure Units: ug/L
Basis For Req Cleanup Lvl: Not reported
Max Residual Contamination: 8980
Date Info Last Updated: 2002-02-11 00:00:00

Contaminant Id: Acenaphthene
Contaminated Media: Ground Water
Req Cleanup Concluded: Not reported
Cleanup Lvl Measure Units: ug/L
Basis For Req Cleanup Lvl: Not reported
Max Residual Contamination: 85
Date Info Last Updated: 2002-02-11 00:00:00

Contaminant Id: Acenaphthylene
Contaminated Media: Ground Water
Req Cleanup Concluded: Not reported
Cleanup Lvl Measure Units: ug/L
Basis For Req Cleanup Lvl: Not reported
Max Residual Contamination: 80
Date Info Last Updated: 2002-02-11 00:00:00

Contaminant Id: Anthracene
Contaminated Media: Ground Water
Req Cleanup Concluded: Not reported
Cleanup Lvl Measure Units: ug/L
Basis For Req Cleanup Lvl: Not reported
Max Residual Contamination: 0.69
Date Info Last Updated: 2002-02-11 00:00:00

Contaminant Id: Benzo[a]anthracene
Contaminated Media: Ground Water
Req Cleanup Concluded: Not reported
Cleanup Lvl Measure Units: ug/L
Basis For Req Cleanup Lvl: Not reported
Max Residual Contamination: 8.9000002E
Date Info Last Updated: 2002-02-11 00:00:00

Contaminant Id: Benzo[k]fluoranthene
Contaminated Media: Ground Water
Req Cleanup Concluded: Not reported
Cleanup Lvl Measure Units: ug/L
Basis For Req Cleanup Lvl: Not reported
Max Residual Contamination: 9.0999998E
Date Info Last Updated: 2002-02-11 00:00:00

Contaminant Id: 1,1,2,2-Tetrachloroethane
Contaminated Media: Soil
Req Cleanup Concluded: Not reported
Cleanup Lvl Measure Units: mg/Kg
Basis For Req Cleanup Lvl: SRV (Soil Reference Value)
Max Residual Contamination: Not reported
Date Info Last Updated: 1999-05-19 00:00:00

Contaminant Id: Gasoline Range Organics
Contaminated Media: Soil
Req Cleanup Concluded: Not reported

MINNEHAHA MALL #2 (TARGET) (Continued) **S103908962**

Cleanup Lvl Measure Units:	Not reported
Basis For Req Cleanup Lvl:	Not reported
Max Residual Contamination:	Not reported
Date Info Last Updated:	1999-05-12 00:00:00

Contaminant Id:	n-Butyl Benzene
Contaminated Media:	Soil
Req Cleanup Concluded:	Not reported
Cleanup Lvl Measure Units:	mg/Kg
Basis For Req Cleanup Lvl:	SRV (Soil Reference Value)
Max Residual Contamination:	Not reported
Date Info Last Updated:	1999-05-19 00:00:00

Contaminant Id:	1,2,4-Trimethylbenzene; (1,3,4-Trimethylbenzene
Contaminated Media:	Soil
Req Cleanup Concluded:	Not reported
Cleanup Lvl Measure Units:	mg/Kg
Basis For Req Cleanup Lvl:	SRV (Soil Reference Value)
Max Residual Contamination:	Not reported
Date Info Last Updated:	1999-05-19 00:00:00

Contaminant Id:	1,3,5-Trimethylbenzene; (Mesitylene
Contaminated Media:	Soil
Req Cleanup Concluded:	Not reported
Cleanup Lvl Measure Units:	mg/Kg
Basis For Req Cleanup Lvl:	SRV (Soil Reference Value)
Max Residual Contamination:	Not reported
Date Info Last Updated:	1999-05-19 00:00:00

Contaminant Id:	n-Propyl benzene
Contaminated Media:	Soil
Req Cleanup Concluded:	Not reported
Cleanup Lvl Measure Units:	mg/Kg
Basis For Req Cleanup Lvl:	SRV (Soil Reference Value)
Max Residual Contamination:	Not reported
Date Info Last Updated:	1999-05-19 00:00:00

Contaminant Id:	sec-Butyl Benzene
Contaminated Media:	Soil
Req Cleanup Concluded:	Not reported
Cleanup Lvl Measure Units:	mg/Kg
Basis For Req Cleanup Lvl:	SRV (Soil Reference Value)
Max Residual Contamination:	Not reported
Date Info Last Updated:	1999-05-19 00:00:00

Contaminant Id:	Cumene; (Isopropylbenzene
Contaminated Media:	Soil
Req Cleanup Concluded:	Not reported
Cleanup Lvl Measure Units:	mg/Kg
Basis For Req Cleanup Lvl:	SRV (Soil Reference Value)
Max Residual Contamination:	Not reported
Date Info Last Updated:	1999-05-19 00:00:00

Contaminant Id:	2-Chlorotoluene (ortho-
Contaminated Media:	Soil
Req Cleanup Concluded:	Not reported
Cleanup Lvl Measure Units:	mg/Kg

MINNEHAHA MALL #2 (TARGET) (Continued) **S103908962**

Basis For Req Cleanup Lvl: SRV (Soil Reference Value)
Max Residual Contamination: Not reported
Date Info Last Updated: 1999-05-19 00:00:00

Contaminant Id: Ethyl benzene
Contaminated Media: Soil
Req Cleanup Concluded: Not reported
Cleanup Lvl Measure Units: mg/Kg
Basis For Req Cleanup Lvl: SRV (Soil Reference Value)
Max Residual Contamination: Not reported
Date Info Last Updated: 1999-05-19 00:00:00

Contaminant Id: Toluene
Contaminated Media: Soil
Req Cleanup Concluded: Not reported
Cleanup Lvl Measure Units: mg/Kg
Basis For Req Cleanup Lvl: SRV (Soil Reference Value)
Max Residual Contamination: Not reported
Date Info Last Updated: 1999-05-19 00:00:00

Contaminant Id: Xylenes (mixture of o,m,p
Contaminated Media: Soil
Req Cleanup Concluded: Not reported
Cleanup Lvl Measure Units: mg/Kg
Basis For Req Cleanup Lvl: SRV (Soil Reference Value)
Max Residual Contamination: Not reported
Date Info Last Updated: 1999-05-19 00:00:00

Contaminant Id: Naphthalene
Contaminated Media: Soil
Req Cleanup Concluded: Not reported
Cleanup Lvl Measure Units: mg/Kg
Basis For Req Cleanup Lvl: SRV (Soil Reference Value)
Max Residual Contamination: Not reported
Date Info Last Updated: 1999-05-19 00:00:00

Contaminant Id: Dichloromethane; (Methylene chloride
Contaminated Media: Soil
Req Cleanup Concluded: Not reported
Cleanup Lvl Measure Units: mg/Kg
Basis For Req Cleanup Lvl: SRV (Soil Reference Value)
Max Residual Contamination: Not reported
Date Info Last Updated: 1999-05-19 00:00:00

Contaminant Id: Diesel Range Organics
Contaminated Media: Soil
Req Cleanup Concluded: Not reported
Cleanup Lvl Measure Units: Not reported
Basis For Req Cleanup Lvl: Not reported
Max Residual Contamination: Not reported
Date Info Last Updated: 1999-05-12 00:00:00

Contaminant Id: Chlorobenzene; (monochlorobenzene
Contaminated Media: Soil
Req Cleanup Concluded: Not reported
Cleanup Lvl Measure Units: mg/Kg
Basis For Req Cleanup Lvl: SRV (Soil Reference Value)

MINNEHAHA MALL #2 (TARGET) (Continued) **S103908962**

Max Residual Contamination: Not reported
Date Info Last Updated: 1999-05-19 00:00:00

Contaminant Id: Arsenic
Contaminated Media: Soil
Req Cleanup Concluded: Not reported
Cleanup Lvl Measure Units: mg/Kg
Basis For Req Cleanup Lvl: SRV (Soil Reference Value)
Max Residual Contamination: Not reported
Date Info Last Updated: 1999-05-19 00:00:00

Contaminant Id: Barium
Contaminated Media: Soil
Req Cleanup Concluded: Not reported
Cleanup Lvl Measure Units: mg/Kg
Basis For Req Cleanup Lvl: SRV (Soil Reference Value)
Max Residual Contamination: Not reported
Date Info Last Updated: 1999-05-19 00:00:00

Contaminant Id: Chromium III
Contaminated Media: Soil
Req Cleanup Concluded: Not reported
Cleanup Lvl Measure Units: mg/Kg
Basis For Req Cleanup Lvl: SRV (Soil Reference Value)
Max Residual Contamination: Not reported
Date Info Last Updated: 1999-05-19 00:00:00

Contaminant Id: Lead
Contaminated Media: Soil
Req Cleanup Concluded: Not reported
Cleanup Lvl Measure Units: mg/Kg
Basis For Req Cleanup Lvl: SRV (Soil Reference Value)
Max Residual Contamination: Not reported
Date Info Last Updated: 1999-05-19 00:00:00

Contaminant Id: Mercury
Contaminated Media: Soil
Req Cleanup Concluded: Not reported
Cleanup Lvl Measure Units: mg/Kg
Basis For Req Cleanup Lvl: SRV (Soil Reference Value)
Max Residual Contamination: Not reported
Date Info Last Updated: 1999-05-19 00:00:00

Contaminant Id: Not reported
Contaminated Media: Not reported
Req Cleanup Concluded: Not reported
Cleanup Lvl Measure Units: Not reported
Basis For Req Cleanup Lvl: Not reported
Max Residual Contamination: Not reported
Date Info Last Updated: 1999-05-12 00:00:00

Contaminant Id: 2-Chlorotoluene (ortho-
Contaminated Media: Ground Water
Req Cleanup Concluded: Not reported
Cleanup Lvl Measure Units: ug/L
Basis For Req Cleanup Lvl: HRL (Health Risk Limit)
Max Residual Contamination: Not reported

MINNEHAHA MALL #2 (TARGET) (Continued) **S103908962**

Date Info Last Updated:	1999-05-12 00:00:00
Contaminant Id:	4-Chlorotoluene (para-
Contaminated Media:	Ground Water
Req Cleanup Concluded:	Not reported
Cleanup Lvl Measure Units:	ug/L
Basis For Req Cleanup Lvl:	HRL (Health Risk Limit)
Max Residual Contamination:	Not reported
Date Info Last Updated:	1999-05-12 00:00:00
Contaminant Id:	n-Butyl Benzene
Contaminated Media:	Ground Water
Req Cleanup Concluded:	Not reported
Cleanup Lvl Measure Units:	ug/L
Basis For Req Cleanup Lvl:	HRL (Health Risk Limit)
Max Residual Contamination:	Not reported
Date Info Last Updated:	1999-05-12 00:00:00
Contaminant Id:	Not reported
Contaminated Media:	Not reported
Req Cleanup Concluded:	Not reported
Cleanup Lvl Measure Units:	Not reported
Basis For Req Cleanup Lvl:	Not reported
Max Residual Contamination:	Not reported
Date Info Last Updated:	1999-05-12 00:00:00
Contaminant Id:	1,2-Dichloroethylene (cis-
Contaminated Media:	Ground Water
Req Cleanup Concluded:	Not reported
Cleanup Lvl Measure Units:	ug/L
Basis For Req Cleanup Lvl:	HRL (Health Risk Limit)
Max Residual Contamination:	Not reported
Date Info Last Updated:	1999-05-12 00:00:00
Contaminant Id:	Benzene
Contaminated Media:	Ground Water
Req Cleanup Concluded:	Not reported
Cleanup Lvl Measure Units:	ug/L
Basis For Req Cleanup Lvl:	HRL (Health Risk Limit)
Max Residual Contamination:	Not reported
Date Info Last Updated:	1999-05-12 00:00:00
Contaminant Id:	Ethyl benzene
Contaminated Media:	Ground Water
Req Cleanup Concluded:	10000
Cleanup Lvl Measure Units:	ug/L
Basis For Req Cleanup Lvl:	HRL (Health Risk Limit)
Max Residual Contamination:	4100
Date Info Last Updated:	1999-05-12 00:00:00
Contaminant Id:	Toluene
Contaminated Media:	Ground Water
Req Cleanup Concluded:	1000
Cleanup Lvl Measure Units:	ug/L
Basis For Req Cleanup Lvl:	HRL (Health Risk Limit)
Max Residual Contamination:	19
Date Info Last Updated:	1999-05-12 00:00:00

MINNEHAHA MALL #2 (TARGET) (Continued) **S103908962**

Contaminant Id: Xylenes (mixture of o,m,p
Contaminated Media: Ground Water
Req Cleanup Concluded: 700
Cleanup Lvl Measure Units: ug/L
Basis For Req Cleanup Lvl: HRL (Health Risk Limit)
Max Residual Contamination: 3860
Date Info Last Updated: 1999-05-12 00:00:00

Contaminant Id: 1,3,5-Trimethylbenzene; (Mesitylene
Contaminated Media: Ground Water
Req Cleanup Concluded: Not reported
Cleanup Lvl Measure Units: ug/L
Basis For Req Cleanup Lvl: HRL (Health Risk Limit)
Max Residual Contamination: Not reported
Date Info Last Updated: 1999-05-12 00:00:00

Contaminant Id: 1,2,4-Trimethylbenzene; (1,3,4-Trimethylbenzene
Contaminated Media: Ground Water
Req Cleanup Concluded: Not reported
Cleanup Lvl Measure Units: ug/L
Basis For Req Cleanup Lvl: HRL (Health Risk Limit)
Max Residual Contamination: Not reported
Date Info Last Updated: 1999-05-12 00:00:00

Contaminant Id: Naphthalene
Contaminated Media: Ground Water
Req Cleanup Concluded: 70
Cleanup Lvl Measure Units: ug/L
Basis For Req Cleanup Lvl: HRL (Health Risk Limit)
Max Residual Contamination: 340
Date Info Last Updated: 1999-05-12 00:00:00

Contaminant Id: n-Propyl benzene
Contaminated Media: Ground Water
Req Cleanup Concluded: Not reported
Cleanup Lvl Measure Units: ug/L
Basis For Req Cleanup Lvl: HRL (Health Risk Limit)
Max Residual Contamination: Not reported
Date Info Last Updated: 1999-05-12 00:00:00

Contaminant Id: sec-Butyl Benzene
Contaminated Media: Ground Water
Req Cleanup Concluded: Not reported
Cleanup Lvl Measure Units: ug/L
Basis For Req Cleanup Lvl: HRL (Health Risk Limit)
Max Residual Contamination: Not reported
Date Info Last Updated: 1999-05-12 00:00:00

Contaminant Id: Cumene; (Isopropylbenzene
Contaminated Media: Ground Water
Req Cleanup Concluded: Not reported
Cleanup Lvl Measure Units: ug/L
Basis For Req Cleanup Lvl: HRL (Health Risk Limit)
Max Residual Contamination: Not reported
Date Info Last Updated: 1999-05-12 00:00:00

Contaminant Id: Chloroform

MINNEHAHA MALL #2 (TARGET) (Continued) **S103908962**

Contaminated Media:	Ground Water
Req Cleanup Concluded:	Not reported
Cleanup Lvl Measure Units:	ug/L
Basis For Req Cleanup Lvl:	HRL (Health Risk Limit)
Max Residual Contamination:	Not reported
Date Info Last Updated:	1999-05-12 00:00:00

Contaminant Id:	1,1-Dichloroethane
Contaminated Media:	Ground Water
Req Cleanup Concluded:	Not reported
Cleanup Lvl Measure Units:	ug/L
Basis For Req Cleanup Lvl:	HRL (Health Risk Limit)
Max Residual Contamination:	Not reported
Date Info Last Updated:	1999-05-12 00:00:00

Facid:	VP11330
Event:	114
Additional Information:	Comment letter to 2002 NA letter regarding gw
Start Date:	Not reported
End Date:	2011-03-16 00:00:00
Planned Start Date:	Not reported
Planned End Date:	Not reported
Date Info Last Updated:	2011-03-21 00:00:00
Record Number:	32419

Facid:	VP11330
Event:	155
Additional Information:	Construction Contingnecy Plan
Start Date:	Not reported
End Date:	1999-05-07 00:00:00
Planned Start Date:	Not reported
Planned End Date:	Not reported
Date Info Last Updated:	2001-07-30 00:00:00
Record Number:	11646

Facid:	VP11330
Event:	155
Additional Information:	None Entered
Start Date:	Not reported
End Date:	1999-08-19 00:00:00
Planned Start Date:	Not reported
Planned End Date:	Not reported
Date Info Last Updated:	2001-07-30 00:00:00
Record Number:	11644

Facid:	VP11330
Event:	155
Additional Information:	None Entered
Start Date:	Not reported
End Date:	2001-01-10 00:00:00
Planned Start Date:	Not reported
Planned End Date:	Not reported
Date Info Last Updated:	2001-07-30 00:00:00
Record Number:	11643

Facid:	VP11330
Event:	155

MINNEHAHA MALL #2 (TARGET) (Continued) **S103908962**

Additional Information:	Ground Water Monitoring Plan
Start Date:	Not reported
End Date:	2002-04-19 00:00:00
Planned Start Date:	Not reported
Planned End Date:	Not reported
Date Info Last Updated:	2002-04-19 00:00:00
Record Number:	13788

Facid:	VP11330
Event:	155
Additional Information:	None Entered
Start Date:	Not reported
End Date:	2001-08-01 00:00:00
Planned Start Date:	Not reported
Planned End Date:	Not reported
Date Info Last Updated:	2001-08-01 00:00:00
Record Number:	11677

Facid:	VP11330
Event:	214
Additional Information:	Requested in No Action
Start Date:	Not reported
End Date:	2006-01-11 00:00:00
Planned Start Date:	Not reported
Planned End Date:	Not reported
Date Info Last Updated:	2005-12-22 00:00:00
Record Number:	24597

Facid:	VP11330
Event:	VIC Program Participation Dates (Start/End)
Additional Information:	None Entered
Start Date:	1999-03-04 00:00:00
End Date:	2006-01-11 00:00:00
Planned Start Date:	Not reported
Planned End Date:	Not reported
Date Info Last Updated:	1999-03-09 00:00:00
Record Number:	6957

Facid:	VP11330
Event:	No Action Letter Sent
Additional Information:	None Entered
Start Date:	Not reported
End Date:	2002-02-14 00:00:00
Planned Start Date:	Not reported
Planned End Date:	Not reported
Date Info Last Updated:	2004-02-17 00:00:00
Record Number:	18141

Facid:	VP11330
Event:	No Association Determination Issued
Additional Information:	None Entered
Start Date:	Not reported
End Date:	1999-05-12 00:00:00
Planned Start Date:	Not reported
Planned End Date:	Not reported
Date Info Last Updated:	2001-07-30 00:00:00
Record Number:	11645

MINNEHAHA MALL #2 (TARGET) (Continued) **S103908962**

Facid:	VP11330
Event:	No Association Determination Issued
Additional Information:	Lender to TCF National Bank
Start Date:	Not reported
End Date:	2009-03-25 00:00:00
Planned Start Date:	Not reported
Planned End Date:	Not reported
Date Info Last Updated:	2009-03-26 00:00:00
Record Number:	30056

Facid:	VP11330
Event:	No Association Determination Issued
Additional Information:	Lender to Excel Bank
Start Date:	Not reported
End Date:	2002-10-03 00:00:00
Planned Start Date:	Not reported
Planned End Date:	Not reported
Date Info Last Updated:	2004-09-20 00:00:00
Record Number:	22288

Facid:	VP11330
Event:	No Association Determination Issued
Additional Information:	Lender to Tradition Capital Bank
Start Date:	Not reported
End Date:	2011-03-16 00:00:00
Planned Start Date:	Not reported
Planned End Date:	Not reported
Date Info Last Updated:	2011-03-21 00:00:00
Record Number:	32418

Facid:	VP11330
GW Recepts Prot by Rem Actn:	Not reported
Ecological receptors present:	False
Type of ecological receptors:	Not reported
Acres of contaminated soil:	18
Volume of contaminated soil:	20000
Acres of surface water impacted:	Not reported
Acres of wetland impacted:	Not reported
Acres of sediment impacted:	Not reported
GW Plume Area Acres:	Not reported
Cleanup Conducted:	False
Acres of Contam Soil remediate:	0
Volume of Soil Cleaned:	0
# Municipal wells contamd:	Not reported
# Dom wells contam:	Not reported
# People Impct SW intake contam:	Not reported
# Drums Revolved from site:	0
Yr Soil Remediated:	Not reported
Acres of Soil w/ Restrict Access:	0
Yr IC remedy complete:	Not reported
Yr GW remedy completed:	Not reported
Year GWIC completed:	Not reported
Acres of wetland of sediment remediated:	Not reported
Public financing:	False
Assurance help:	True
Land use Classfn At Site:	Commercial
Land use Vicinity Of Site:	Commercial

MINNEHAHA MALL #2 (TARGET) (Continued) **S103908962**

Deed notif Present On Site: False
Restrictive Covenant Present: True
Restrictions: 02/14/02 Restrictive Covenant requested as a condition of the No Actionaffidavit not received as of 8/18/03; recorded 1/11/06 Doc. No. 8727466 and 4211321
GW Pump and Treat Used at site: False
Quaternary Perched: False
Quaternary Water Table: False
Quaternary Confined: False
Cretaceous: False
Plattville: False
St. peter: False
Prairie Duchien: False
Jordan: False
Ironton/Galesville: False
Mt Simon Hinckley: False
Precambrian Undefferentiated: False
Other/Unknown Aquifier: False
Date Info Last Updated: 2006-02-13 00:00:00
Inst Control Info Updated: 2006-02-13 00:00:00
Inst Control Filed Location: Hennepin County
SW Classification (Primary): Not reported
SW Classification (Secondary): Not reported
Miscellaneous: Not reported
SW Comments: Not reported

Facility ID: VP11331
SEC Address: Not reported
Link Id: 5068
Facility Type: Other
Active: False
Pay Complete: False
MPCA Region: Metro
Size Acres: 8.1999998
HRS Score: 0
Enforcement Lead Agency: MPCA
Federal Defferal Plot: False
Petroleum Brownfields Prog?: False
Emergency: False
Site Classification: False
RD/RA: False
RL/FS: False
Fund financed: False
Npl: False
Plp: False
District: Metro
Program Referred from: Not reported
Program Interest: VIC
Physical Location: --
Natural Source damage: False
Clean up Cost: Not reported
Indian Reservation: False
Reserve Name: Not reported
MPCA Owned Wells at site: False
Created By: T. Cramlet
Date Created: 09/28/1999

MINNEHAHA MALL #2 (TARGET) (Continued) **S103908962**

Date Last Updated:	07/30/2013
Federal Facility:	False
Primary Funding Source:	Not reported
EPA Id:	Not reported
MPCA Id:	Not reported
Alpha Sort:	Not reported
Legal Distt:	62A
Congressional Distt:	5
Public Land Survey Method:	M
Map Scale For PLS Locational Data:	A
Township 2:	Not reported
Range:	Not reported
PLS Township Suffix:	W
section:	Not reported
PLS Qtr Section (160 Acres):	Not reported
PLS Qtr-Qtr Section (40 Acres):	Not reported
Pls Qtr-Qtr-Qtr Section (10 Acres):	Not reported
Pls Qtr-Qtr-Qtr-Qtr Secion (2.5 Acres):	Not reported
Quad:	1291
NAD Number:	83
Desc Of UTM Coord Pt:	Not reported
UTM Coord Pt Data Source:	Not reported
Org Providing UTM Coord Point Data:	Not reported
mpcapgmac:	Not reported
Utm Coord Pt Data Collection Method:	Not reported
Date Of Utm Coord Pt Data Collection:	Not reported
COL Date Qual:	Not reported
Map Scale:	Not reported
verifmeth:	Not reported
horizref:	Not reported
Utm Source:	2
Utm Method:	I1
Utm Scale:	A
Utm Accuracy:	Not reported
Utm East:	481252.5
Utm North:	4977430.5
Utm Zone:	15
Basin Code:	2
Major Watershed:	20
Minor Watershed:	Not reported
Public Land Survey Method 2:	Not reported
Map Scale For PLS Locational Data 2:	Not reported
Township 2:	Not reported
Range 2:	Not reported
PLS Township Suffix 2:	Not reported
Section 2:	Not reported
PLS Qtr Section (160 Acres) 2:	Not reported
PLS Qtr-Qtr Section (40 Acres) 2:	Not reported
PLS Qtr-Qtr Section (10 Acres) 2:	Not reported
PLS Qtr-Qtr Section (2.5 Acres) 2:	Not reported
Quad 2:	Not reported
File Location:	OnBase
VIC Application GIS:	False
Notes:	Not reported
Contact Type:	Staff PL/PM (Project Leader/Project Manager)s
Company Name:	MPCA
Contact Address:	520 Lafayette Rd N

MINNEHAHA MALL #2 (TARGET) (Continued) **S103908962**

Contact Address 2:	Not reported
Contact City,St,Zip:	St. Paul, MN 551554194
Contact Province:	Not reported
Contact Country:	Not reported
Contact Postal code:	Not reported
Contact Phone:	(651) 757-7744
Contact Phone Ext:	Not reported
Contact Fax:	Not reported
Contact E-mail:	Not reported
Contact Cell Phone:	Not reported
Contact Information Last Updated:	1999-09-28 00:00:00
Misc Contact Info:	Not reported
Receive Invoice:	F
Staff Id Num:	3289

Contact Type:	Staff TA (Technical Analyst)
Company Name:	MPCA
Contact Address:	520 Lafayette Rd N
Contact Address 2:	Not reported
Contact City,St,Zip:	St. Paul, MN 551554194
Contact Province:	Not reported
Contact Country:	Not reported
Contact Postal code:	Not reported
Contact Phone:	(651) 757-7821
Contact Phone Ext:	Not reported
Contact Fax:	6512969707
Contact E-mail:	john.betcher@state.mn.us
Contact Cell Phone:	Not reported
Contact Information Last Updated:	1999-09-28 00:00:00
Misc Contact Info:	Not reported
Receive Invoice:	F
Staff Id Num:	3196

Contact Type:	Voluntary Party
Company Name:	Target Corporation
Contact Address:	33 S. 6th Street, CC-3735
Contact Address 2:	Not reported
Contact City,St,Zip:	Minneapolis, MN 55402
Contact Province:	Not reported
Contact Country:	Not reported
Contact Postal code:	Not reported
Contact Phone:	6123048668
Contact Phone Ext:	Not reported
Contact Fax:	6123048669
Contact E-mail:	ryan.zick@target.com
Contact Cell Phone:	Not reported
Contact Information Last Updated:	1999-09-28 00:00:00
Misc Contact Info:	Not reported
Receive Invoice:	T
Staff Id Num:	Not reported

Contact Type:	Former Staff TA
Company Name:	MPCA
Contact Address:	520 Lafayette Rd N
Contact Address 2:	Not reported
Contact City,St,Zip:	Not reported
Contact Province:	Not reported

MINNEHAHA MALL #2 (TARGET) (Continued) **S103908962**

Contact Country:	Not reported
Contact Postal code:	Not reported
Contact Phone:	Not reported
Contact Phone Ext:	Not reported
Contact Fax:	Not reported
Contact E-mail:	Not reported
Contact Cell Phone:	Not reported
Contact Information Last Updated:	2008-02-11 00:00:00
Misc Contact Info:	Not reported
Receive Invoice:	F
Staff Id Num:	3379

Contact Type:	Owner
Company Name:	Minnehaha Center, LLC
Contact Address:	Not reported
Contact Address 2:	Not reported
Contact City,St,Zip:	Not reported
Contact Province:	Not reported
Contact Country:	Not reported
Contact Postal code:	Not reported
Contact Phone:	Not reported
Contact Phone Ext:	Not reported
Contact Fax:	Not reported
Contact E-mail:	Not reported
Contact Cell Phone:	Not reported
Contact Information Last Updated:	2008-02-11 00:00:00
Misc Contact Info:	Not reported
Receive Invoice:	F
Staff Id Num:	Not reported

Contact Type:	Consultant
Company Name:	Braun Intertec
Contact Address:	1826 Buerkle Road
Contact Address 2:	Not reported
Contact City,St,Zip:	St. Paul, MN 55110
Contact Province:	Not reported
Contact Country:	Not reported
Contact Postal code:	Not reported
Contact Phone:	6514877005
Contact Phone Ext:	Not reported
Contact Fax:	6514871812
Contact E-mail:	jdeluca@braunintertec.com
Contact Cell Phone:	Not reported
Contact Information Last Updated:	2008-02-11 00:00:00
Misc Contact Info:	Not reported
Receive Invoice:	F
Staff Id Num:	Not reported

Contaminant Id:	1,1,2,2-Tetrachloroethane
Contaminated Media:	Soil
Req Cleanup Concluded:	Not reported
Cleanup Lvl Measure Units:	Not reported
Basis For Req Cleanup Lvl:	Not reported
Max Residual Contamination:	Not reported
Date Info Last Updated:	2000-04-10 00:00:00

Contaminant Id:	1,1,2,2-Tetrachloroethane

MINNEHAHA MALL #2 (TARGET) (Continued) **S103908962**

Contaminated Media:	Ground Water
Req Cleanup Concluded:	Not reported
Cleanup Lvl Measure Units:	Not reported
Basis For Req Cleanup Lvl:	Not reported
Max Residual Contamination:	Not reported
Date Info Last Updated:	2000-04-10 00:00:00

Facid:	VP11331
Event:	Remedial Action
Additional Information:	RAP Implementation Approval Letter
Start Date:	Not reported
End Date:	2009-09-08 00:00:00
Planned Start Date:	Not reported
Planned End Date:	Not reported
Date Info Last Updated:	2009-09-28 00:00:00
Record Number:	30573

Facid:	VP11331
Event:	Remedial Action
Additional Information:	excavation
Start Date:	2008-04-01 00:00:00
End Date:	Not reported
Planned Start Date:	Not reported
Planned End Date:	Not reported
Date Info Last Updated:	2008-03-17 00:00:00
Record Number:	28558

Facid:	VP11331
Event:	VIC Program Participation Dates (Start/End)
Additional Information:	None Entered
Start Date:	1999-09-28 00:00:00
End Date:	2009-11-18 00:00:00
Planned Start Date:	Not reported
Planned End Date:	Not reported
Date Info Last Updated:	1999-09-28 00:00:00
Record Number:	7793

Facid:	VP11331
Event:	Limited No Action Letter Sent
Additional Information:	Ryan Zick, Target
Start Date:	Not reported
End Date:	2009-11-18 00:00:00
Planned Start Date:	Not reported
Planned End Date:	Not reported
Date Info Last Updated:	2009-11-18 00:00:00
Record Number:	30747

Facid:	VP11331
GW Recepts Prot by Rem Actn:	Not reported
Ecological receptors present:	False
Type of ecological receptors:	Not reported
Acres of contaminated soil:	Not reported
Volume of contaminated soil:	Not reported
Acres of surface water impacted:	Not reported
Acres of wetland impacted:	Not reported
Acres of sediment impacted:	Not reported
GW Plume Area Acres:	Not reported

MINNEHAHA MALL #2 (TARGET) (Continued) **S103908962**

Cleanup Conducted:	False
Acres of Contam Soil remediate:	Not reported
Volume of Soil Cleaned:	Not reported
# Municipal wells contamd:	Not reported
# Dom wells contam:	Not reported
# People Impct SW intake contam:	Not reported
# Drums Revolved from site:	Not reported
Yr Soil Remediated:	Not reported
Acres of Soil w/ Restrict Access:	Not reported
Yr IC remedy complete:	Not reported
Yr GW remedy completed:	Not reported
Year GWIC completed:	Not reported
Acres of wetland of sediment remediated:	Not reported
Public financing:	False
Assurance help:	False
Land use Classfn At Site:	Not reported
Land use Vicinity Of Site:	Not reported
Deed notif Present On Site:	False
Restrictive Covenant Present:	False
Restrictions: Not reported	
GW Pump and Treat Used at site:	False
Quaternary Perched:	False
Quaternary Water Table:	False
Quaternary Confined:	False
Cretaceous:	False
Plattville:	False
St. peter:	False
Prairie Duchien:	False
Jordan:	False
Ironton/Galesville:	False
Mt Simon Hinckley:	False
Precambrian Undefferentiated:	False
Other/Unknown Aquifier:	False
Date Info Last Updated:	2008-02-27 00:00:00
Inst Control Info Updated:	2008-02-27 00:00:00
Inst Control Filed Location:	Not reported
SW Classification (Primary):	Not reported
SW Classification (Secondary):	Not reported
Miscellaneous: Not reported	
SW Comments:	Not reported

Facility ID:	VP11332
SEC Address:	Not reported
Link Id:	5068
Facility Type:	Other
Active:	False
Pay Complete:	False
MPCA Region:	Metro
Size Acres:	22
HRS Score:	0
Enforcement Lead Agency:	MPCA
Federal Defferal Plot:	False
Petroleum Brownfields Prog?:	False
Emergency:	False
Site Classification:	False
RD/RA:	False

MINNEHAHA MALL #2 (TARGET) (Continued) **S103908962**

RL/FS:	False
Fund financed:	False
Npl:	False
Plp:	False
District:	Metro
Program Referred from:	Not reported
Program Interest:	VIC
Physical Location:	--
Natural Source damage:	False
Clean up Cost:	Not reported
Indian Reservation:	False
Reserve Name:	Not reported
MPCA Owned Wells at site:	False
Created By:	Pjensen
Date Created:	12/17/1999
Date Last Updated:	03/19/2009
Federal Facility:	False
Primary Funding Source:	Not reported
EPA Id:	Not reported
MPCA Id:	Not reported
Alpha Sort:	Not reported
Legal Distt:	62A
Congressional Distt:	5
Public Land Survey Method:	M
Map Scale For PLS Locational Data:	A
Township 2:	Not reported
Range:	Not reported
PLS Township Suffix:	W
section:	Not reported
PLS Qtr Section (160 Acres):	Not reported
PLS Qtr-Qtr Section (40 Acres):	Not reported
Pls Qtr-Qtr-Qtr Section (10 Acres):	Not reported
Pls Qtr-Qtr-Qtr-Qtr Secion (2.5 Acres):	Not reported
Quad:	1291
NAD Number:	83
Desc Of UTM Coord Pt:	Not reported
UTM Coord Pt Data Source:	Not reported
Org Providing UTM Coord Point Data:	Not reported
mpcapgmac:	Not reported
Utm Coord Pt Data Collection Method:	Not reported
Date Of Utm Coord Pt Data Collection:	Not reported
COL Date Qual:	Not reported
Map Scale:	Not reported
verifmeth:	Not reported
horizref:	Not reported
Utm Source:	2
Utm Method:	I1
Utm Scale:	A
Utm Accuracy:	Not reported
Utm East:	481252.5
Utm North:	4977430.5
Utm Zone:	15
Basin Code:	2
Major Watershed:	20
Minor Watershed:	Not reported
Public Land Survey Method 2:	Not reported
Map Scale For PLS Locational Data 2:	Not reported

MINNEHAHA MALL #2 (TARGET) (Continued) **S103908962**

Township 2: Not reported
Range 2: Not reported
PLS Township Suffix 2: Not reported
Section 2: Not reported
PLS Qtr Section (160 Acres) 2: Not reported
PLS Qtr-Qtr Section (40 Acres) 2: Not reported
PLS Qtr-Qtr Section (10 Acres) 2: Not reported
PLS Qtr-Qtr Section (2.5 Acres) 2: Not reported
Quad 2: Not reported
File Location: Archival Storage
VIC Application GIS: False
Notes: "Target" portion of site only.
Contact Type: Voluntary Party
Company Name: Not reported
Contact Address: 150 South 5th Street
Contact Address 2: Not reported
Contact City,St,Zip: Minneapolis, MN 55402
Contact Province: Not reported
Contact Country: Not reported
Contact Postal code: Not reported
Contact Phone: Not reported
Contact Phone Ext: Not reported
Contact Fax: Not reported
Contact E-mail: Not reported
Contact Cell Phone: Not reported
Contact Information Last Updated: 2001-07-30 00:00:00
Misc Contact Info: Not reported
Receive Invoice: T
Staff Id Num: Not reported

Contact Type: Staff PL/PM (Project Leader/Project Manager)s
Company Name: MPCA
Contact Address: 520 Lafayette Rd N
Contact Address 2: Not reported
Contact City,St,Zip: St. Paul, MN 551554194
Contact Province: Not reported
Contact Country: Not reported
Contact Postal code: Not reported
Contact Phone: (651) 757-7744
Contact Phone Ext: Not reported
Contact Fax: Not reported
Contact E-mail: Not reported
Contact Cell Phone: Not reported
Contact Information Last Updated: Not reported
Misc Contact Info: Not reported
Receive Invoice: F
Staff Id Num: 3289

Contact Type: Staff TA (Technical Analyst)
Company Name: MPCA
Contact Address: 520 Lafayette Rd N.
Contact Address 2: Not reported
Contact City,St,Zip: St. Paul, MN 551554194
Contact Province: Not reported
Contact Country: Not reported
Contact Postal code: Not reported
Contact Phone: (651) 757-1808

MINNEHAHA MALL #2 (TARGET) (Continued) **S103908962**

Contact Phone Ext:	Not reported
Contact Fax:	651-296-9707
Contact E-mail:	larry.quandt@state.mn.us
Contact Cell Phone:	Not reported
Contact Information Last Updated:	1999-12-17 00:00:00
Misc Contact Info:	Not reported
Receive Invoice:	F
Staff Id Num:	3379

Contact Type:	Legal Counsel
Company Name:	Thomas Burton and Clarkson Lindley, Trustees of th
Contact Address:	150 S. 5th Street, Suite 2300
Contact Address 2:	Not reported
Contact City,St,Zip:	Minneapolis, MN 55402
Contact Province:	Not reported
Contact Country:	Not reported
Contact Postal code:	Not reported
Contact Phone:	6123361729
Contact Phone Ext:	Not reported
Contact Fax:	6123351657
Contact E-mail:	ttw1729@leonard.com
Contact Cell Phone:	Not reported
Contact Information Last Updated:	1999-12-17 00:00:00
Misc Contact Info:	Not reported
Receive Invoice:	F
Staff Id Num:	Not reported

Contact Type:	Owner
Company Name:	Minnehaha Center LLC
Contact Address:	1 900 Second Avenue S., Suite 130
Contact Address 2:	Not reported
Contact City,St,Zip:	Minneapolis, MN 55402
Contact Province:	Not reported
Contact Country:	Not reported
Contact Postal code:	Not reported
Contact Phone:	6123375555
Contact Phone Ext:	Not reported
Contact Fax:	6123496000
Contact E-mail:	Not reported
Contact Cell Phone:	Not reported
Contact Information Last Updated:	1999-12-17 00:00:00
Misc Contact Info:	Not reported
Receive Invoice:	F
Staff Id Num:	Not reported

Contaminant Id:	1,1,2,2-Tetrachloroethane
Contaminated Media:	Soil
Req Cleanup Concluded:	Not reported
Cleanup Lvl Measure Units:	Not reported
Basis For Req Cleanup Lvl:	Not reported
Max Residual Contamination:	Not reported
Date Info Last Updated:	2000-04-10 00:00:00

Contaminant Id:	1,1,2,2-Tetrachloroethane
Contaminated Media:	Ground Water
Req Cleanup Concluded:	Not reported
Cleanup Lvl Measure Units:	Not reported

MINNEHAHA MALL #2 (TARGET) (Continued) **S103908962**

Basis For Req Cleanup Lvl:	Not reported
Max Residual Contamination:	Not reported
Date Info Last Updated:	2000-04-10 00:00:00

Facid:	VP11332
Event:	VIC Program Participation Dates (Start/End)
Additional Information:	None Entered
Start Date:	1999-12-17 00:00:00
End Date:	2001-04-15 00:00:00
Planned Start Date:	Not reported
Planned End Date:	Not reported
Date Info Last Updated:	1999-12-17 00:00:00
Record Number:	8003

Facid:	Not reported
GW Recepts Prot by Rem Actn:	Not reported
Ecological receptors present:	Not reported
Type of ecological receptors:	Not reported
Acres of contaminated soil:	Not reported
Volume of contaminated soil:	Not reported
Acres of surface water impacted:	Not reported
Acres of wetland impacted:	Not reported
Acres of sediment impacted:	Not reported
GW Plume Area Acres:	Not reported
Cleanup Conducted:	Not reported
Acres of Contam Soil remediate:	Not reported
Volume of Soil Cleaned:	Not reported
# Municipal wells contamd:	Not reported
# Dom wells contam:	Not reported
# People Impct SW intake contam:	Not reported
# Drums Revolved from site:	Not reported
Yr Soil Remediated:	Not reported
Acres of Soil w/ Restrict Access:	Not reported
Yr IC remedy complete:	Not reported
Yr GW remedy completed:	Not reported
Year GWIC completed:	Not reported
Acres of wetland of sediment remediated:	Not reported
Public financing:	Not reported
Assurance help:	Not reported
Land use Classfn At Site:	Not reported
Land use Vicinity Of Site:	Not reported
Deed notif Present On Site:	Not reported
Restrictive Covenant Present:	Not reported
Restrictions: Not reported	
GW Pump and Treat Used at site:	Not reported
Quaternary Perched:	Not reported
Quaternary Water Table:	Not reported
Quaternary Confined:	Not reported
Cretaceous:	Not reported
Plattville:	Not reported
St. peter:	Not reported
Prairie Duchien:	Not reported
Jordan:	Not reported
Ironton/Galesville:	Not reported
Mt Simon Hinckley:	Not reported
Precambrian Undefferentiated:	Not reported
Other/Unknown Aquifier:	Not reported

MINNEHAHA MALL #2 (TARGET) (Continued) **S103908962**

Date Info Last Updated: Not reported
Inst Control Info Updated: Not reported
Inst Control Filed Location: Not reported
SW Classification (Primary): Not reported
SW Classification (Secondary): Not reported
Miscellaneous: Not reported
SW Comments: Not reported

LIENS:
Facility Id: VP11330
Facility Type: Other Mfg.
Program: VIC
File Loc: Staff Member's Desk
Deed Notification: False
Environmental Covenant: False
Restrictive or Env Covenant Desc: 02/14/02 Restrictive Covenant requested as a condition of the No Actionaffidavit not received as of 8/18/03; recorded 1/11/06 Doc. No. 8727466 and 4211321
Restrictive Covenant: True
IC Update: 02/13/2006
IC Filing Loc: Hennepin County
Event Desc: Institutional Control Event
Start Date: Not reported
End Date: 01/11/2006
Add Info: Requested in No Action
Notes: Not reported

Facility Id: VP11331
Facility Type: Other
Program: VIC
File Loc: OnBase
Deed Notification: False
Environmental Covenant: False
Restrictive or Env Covenant Desc: Not reported
Restrictive Covenant: False
IC Update: 02/27/2008
IC Filing Loc: Not reported
Event Desc: Not reported
Start Date: Not reported
End Date: Not reported
Add Info: Not reported
Notes: Not reported

MN INSTITUTIONAL CONTROL:
Facility ID: VP11330
SEC Address: 2510 East Lake Street
Core Program Interest Id: 55131746
Link Id: 5068
Facility Type: Other Mfg.
Active: False
Pay Complete: False
MPCA Region: Metro
Size Acres: 22
HRS Score: 0
Enforcement Lead Agency: MPCA

MINNEHAHA MALL #2 (TARGET) (Continued) **S103908962**

Federal Defferal Plot:	False
Emergency:	False
Site Classification:	False
RD/RA:	False
RL/FS:	False
Fund financed:	False
NPL:	False
PLP:	False
Petroleum Brownfields Program:	False
District:	Metro
Program Reffered from:	Not reported
Program Interest:	VIC
Physical Location:	--
Natural Source damage:	False
Clean up Cost:	Not reported
Indian Reservation:	False
Reserve Name:	Not reported
MPCA Owned Wells at site:	False
Created By:	T. Cramlet
Date Created:	03/09/1999
Date Last Updated:	06/15/2011
Federal Facility:	False
Primary Funding Source:	Not reported
EPA Id:	Not reported
MPCA Id:	Not reported
Alpha Sort:	Not reported
Legal Distt:	62A
Congressional Distt:	5
Public Land Survey Method:	M
Map Scale For PLS Locational Data:	A
Township 2:	Not reported
Range:	Not reported
PLS Township Suffix:	W
section:	Not reported
PLS Qtr Section (160 Acres):	Not reported
PLS Qtr-Qtr Section (40 Acres):	Not reported
Pls Qtr-Qtr-Qtr Section (10 Acres):	Not reported
Pls Qtr-Qtr-Qtr-Qtr Secion (2.5 Acres):	Not reported
Quad:	1291
NAD Number:	83
Desc Of UTM Coord Pt:	Not reported
UTM Coord Pt Data Source:	Not reported
Org Providing UTM Coord Point Data:	Not reported
mpcapgmac:	Not reported
Utm Coord Pt Data Collection Method:	Not reported
Date Of Utm Coord Pt Data Collection:	Not reported
COL Date Qual:	Not reported
Map Scale:	Not reported
verifmeth:	Not reported
horizref:	Not reported
Utm Source:	2
Utm Method:	I1
Utm Scale:	A
Utm Accuracy:	Not reported
Utm East:	481252.5
Utm North:	4977430.5
Utm Zone:	15

MINNEHAHA MALL #2 (TARGET) (Continued) **S103908962**

Basin Code: 2
Major Watershed: 20
Minor Watershed: Not reported
Public Land Survey Method 2: Not reported
Map Scale For PLS Locational Data 2: Not reported
Township 2: Not reported
Range 2: Not reported
PLS Township Suffix 2: Not reported
Section 2: Not reported
PLS Qtr Section (160 Acres) 2: Not reported
PLS Qtr-Qtr Section (40 Acres) 2: Not reported
PLS Qtr-Qtr Section (10 Acres) 2: Not reported
PLS Qtr-Qtr Section (2.5 Acres) 2: Not reported
Quad 2: Not reported
File Location: Staff Member's Desk
VIC Application GIS: False
Notes: Not reported
Contact Type: Staff TA (Technical Analyst)
Company Name: MPCA
Contact Address: 520 Lafayette Rd N
Contact Address 2: Not reported
Contact City,St,Zip: St. Paul, MN 551554194
Contact Province: Not reported
Contact Country: Not reported
Contact Postal code: Not reported
Contact Phone: 6517572226
Contact Phone Ext: Not reported
Contact Fax: 6512969707
Contact E-mail: john.betcher@state.mn.us
Contact Cell Phone: Not reported
Contact Information Last Updated: 2011-03-14 00:00:00
Misc Contact Info: Not reported
Receive Invoice: F
Staff Id Num: 3196

Contact Type: Staff PL/PM (Project Leader/Project Manager)s
Company Name: MPCA
Contact Address: 520 Lafayette Rd N
Contact Address 2: Not reported
Contact City,St,Zip: St. Paul, MN 551554194
Contact Province: Not reported
Contact Country: Not reported
Contact Postal code: Not reported
Contact Phone: (651) 757-7744
Contact Phone Ext: Not reported
Contact Fax: Not reported
Contact E-mail: Not reported
Contact Cell Phone: Not reported
Contact Information Last Updated: 1999-03-09 00:00:00
Misc Contact Info: Not reported
Receive Invoice: F
Staff Id Num: 3289

Contact Type: Former Staff TA
Company Name: MPCA
Contact Address: 520 Lafayette Rd N
Contact Address 2: Not reported

MINNEHAHA MALL #2 (TARGET) (Continued) **S103908962**

Contact City,St,Zip:	St. Paul, MN 551554194
Contact Province:	Not reported
Contact Country:	Not reported
Contact Postal code:	Not reported
Contact Phone:	(651) 757-1808
Contact Phone Ext:	Not reported
Contact Fax:	651-296-9707
Contact E-mail:	larry.quandt@state.mn.us
Contact Cell Phone:	Not reported
Contact Information Last Updated:	1999-03-09 00:00:00
Misc Contact Info:	Not reported
Receive Invoice:	F
Staff Id Num:	3379

Contact Type:	Voluntary Party
Company Name:	Minnehaha Center, LLC
Contact Address:	6440 Flying Cloud Drive
Contact Address 2:	Not reported
Contact City,St,Zip:	Eden Prairie, MN 55344
Contact Province:	Not reported
Contact Country:	Not reported
Contact Postal code:	Not reported
Contact Phone:	6128056524
Contact Phone Ext:	Not reported
Contact Fax:	Not reported
Contact E-mail:	Not reported
Contact Cell Phone:	Not reported
Contact Information Last Updated:	1999-03-09 00:00:00
Misc Contact Info:	Not reported
Receive Invoice:	T
Staff Id Num:	Not reported

Contaminant Id:	Chloromethane; (Methyl chloride
Contaminated Media:	Ground Water
Req Cleanup Concluded:	5
Cleanup Lvl Measure Units:	ug/L
Basis For Req Cleanup Lvl:	MCL (Maximum Contaminant Level)
Max Residual Contamination:	150
Date Info Last Updated:	2011-03-14 00:00:00

Contaminant Id:	Benzo[a]pyrene Equivalents
Contaminated Media:	Ground Water
Req Cleanup Concluded:	5.0000001E
Cleanup Lvl Measure Units:	ug/L
Basis For Req Cleanup Lvl:	HBV (Health Based Value)
Max Residual Contamination:	0.12
Date Info Last Updated:	2011-03-14 00:00:00

Contaminant Id:	1,4-Dichlorobenzene (para-
Contaminated Media:	Ground Water
Req Cleanup Concluded:	10
Cleanup Lvl Measure Units:	ug/L
Basis For Req Cleanup Lvl:	HRL (Health Risk Limit)
Max Residual Contamination:	48
Date Info Last Updated:	2011-03-14 00:00:00

Contaminant Id:	Arsenic

MINNEHAHA MALL #2 (TARGET) (Continued) **S103908962**

Contaminated Media:	Ground Water
Req Cleanup Concluded:	50
Cleanup Lvl Measure Units:	ug/L
Basis For Req Cleanup Lvl:	MCL (Maximum Contaminant Level)
Max Residual Contamination:	88.900002
Date Info Last Updated:	2011-03-14 00:00:00

Contaminant Id:	1,2-Dichloroethane
Contaminated Media:	Ground Water
Req Cleanup Concluded:	10
Cleanup Lvl Measure Units:	ug/L
Basis For Req Cleanup Lvl:	HRL (Health Risk Limit)
Max Residual Contamination:	21
Date Info Last Updated:	2011-03-14 00:00:00

Contaminant Id:	Methyl Tertiary Butyl Ether (MTBE
Contaminated Media:	Ground Water
Req Cleanup Concluded:	70
Cleanup Lvl Measure Units:	ug/L
Basis For Req Cleanup Lvl:	HBV (Health Based Value)
Max Residual Contamination:	110
Date Info Last Updated:	2011-03-14 00:00:00

Contaminant Id:	Barium
Contaminated Media:	Ground Water
Req Cleanup Concluded:	Not reported
Cleanup Lvl Measure Units:	ug/L
Basis For Req Cleanup Lvl:	Not reported
Max Residual Contamination:	8980
Date Info Last Updated:	2002-02-11 00:00:00

Contaminant Id:	Acenaphthene
Contaminated Media:	Ground Water
Req Cleanup Concluded:	Not reported
Cleanup Lvl Measure Units:	ug/L
Basis For Req Cleanup Lvl:	Not reported
Max Residual Contamination:	85
Date Info Last Updated:	2002-02-11 00:00:00

Contaminant Id:	Acenaphthylene
Contaminated Media:	Ground Water
Req Cleanup Concluded:	Not reported
Cleanup Lvl Measure Units:	ug/L
Basis For Req Cleanup Lvl:	Not reported
Max Residual Contamination:	80
Date Info Last Updated:	2002-02-11 00:00:00

Contaminant Id:	Anthracene
Contaminated Media:	Ground Water
Req Cleanup Concluded:	Not reported
Cleanup Lvl Measure Units:	ug/L
Basis For Req Cleanup Lvl:	Not reported
Max Residual Contamination:	0.69
Date Info Last Updated:	2002-02-11 00:00:00

Contaminant Id:	Benzo[a]anthracene
Contaminated Media:	Ground Water

MINNEHAHA MALL #2 (TARGET) (Continued) **S103908962**

Req Cleanup Concluded: Not reported
Cleanup Lvl Measure Units: ug/L
Basis For Req Cleanup Lvl: Not reported
Max Residual Contamination: 8.9000002E
Date Info Last Updated: 2002-02-11 00:00:00

Contaminant Id: Benzo[k]fluoranthene
Contaminated Media: Ground Water
Req Cleanup Concluded: Not reported
Cleanup Lvl Measure Units: ug/L
Basis For Req Cleanup Lvl: Not reported
Max Residual Contamination: 9.0999998E
Date Info Last Updated: 2002-02-11 00:00:00

Contaminant Id: 1,1,2,2-Tetrachloroethane
Contaminated Media: Soil
Req Cleanup Concluded: Not reported
Cleanup Lvl Measure Units: mg/Kg
Basis For Req Cleanup Lvl: SRV (Soil Reference Value)
Max Residual Contamination: Not reported
Date Info Last Updated: 1999-05-19 00:00:00

Contaminant Id: Gasoline Range Organics
Contaminated Media: Soil
Req Cleanup Concluded: Not reported
Cleanup Lvl Measure Units: Not reported
Basis For Req Cleanup Lvl: Not reported
Max Residual Contamination: Not reported
Date Info Last Updated: 1999-05-12 00:00:00

Contaminant Id: n-Butyl Benzene
Contaminated Media: Soil
Req Cleanup Concluded: Not reported
Cleanup Lvl Measure Units: mg/Kg
Basis For Req Cleanup Lvl: SRV (Soil Reference Value)
Max Residual Contamination: Not reported
Date Info Last Updated: 1999-05-19 00:00:00

Contaminant Id: 1,2,4-Trimethylbenzene; (1,3,4-Trimethylbenzene
Contaminated Media: Soil
Req Cleanup Concluded: Not reported
Cleanup Lvl Measure Units: mg/Kg
Basis For Req Cleanup Lvl: SRV (Soil Reference Value)
Max Residual Contamination: Not reported
Date Info Last Updated: 1999-05-19 00:00:00

Contaminant Id: 1,3,5-Trimethylbenzene; (Mesitylene
Contaminated Media: Soil
Req Cleanup Concluded: Not reported
Cleanup Lvl Measure Units: mg/Kg
Basis For Req Cleanup Lvl: SRV (Soil Reference Value)
Max Residual Contamination: Not reported
Date Info Last Updated: 1999-05-19 00:00:00

Contaminant Id: n-Propyl benzene
Contaminated Media: Soil
Req Cleanup Concluded: Not reported

MINNEHAHA MALL #2 (TARGET) (Continued) **S103908962**

Cleanup Lvl Measure Units:	mg/Kg
Basis For Req Cleanup Lvl:	SRV (Soil Reference Value)
Max Residual Contamination:	Not reported
Date Info Last Updated:	1999-05-19 00:00:00

Contaminant Id:	sec-Butyl Benzene
Contaminated Media:	Soil
Req Cleanup Concluded:	Not reported
Cleanup Lvl Measure Units:	mg/Kg
Basis For Req Cleanup Lvl:	SRV (Soil Reference Value)
Max Residual Contamination:	Not reported
Date Info Last Updated:	1999-05-19 00:00:00

Contaminant Id:	Cumene; (Isopropylbenzene
Contaminated Media:	Soil
Req Cleanup Concluded:	Not reported
Cleanup Lvl Measure Units:	mg/Kg
Basis For Req Cleanup Lvl:	SRV (Soil Reference Value)
Max Residual Contamination:	Not reported
Date Info Last Updated:	1999-05-19 00:00:00

Contaminant Id:	2-Chlorotoluene (ortho-
Contaminated Media:	Soil
Req Cleanup Concluded:	Not reported
Cleanup Lvl Measure Units:	mg/Kg
Basis For Req Cleanup Lvl:	SRV (Soil Reference Value)
Max Residual Contamination:	Not reported
Date Info Last Updated:	1999-05-19 00:00:00

Contaminant Id:	Ethyl benzene
Contaminated Media:	Soil
Req Cleanup Concluded:	Not reported
Cleanup Lvl Measure Units:	mg/Kg
Basis For Req Cleanup Lvl:	SRV (Soil Reference Value)
Max Residual Contamination:	Not reported
Date Info Last Updated:	1999-05-19 00:00:00

Contaminant Id:	Toluene
Contaminated Media:	Soil
Req Cleanup Concluded:	Not reported
Cleanup Lvl Measure Units:	mg/Kg
Basis For Req Cleanup Lvl:	SRV (Soil Reference Value)
Max Residual Contamination:	Not reported
Date Info Last Updated:	1999-05-19 00:00:00

Contaminant Id:	Xylenes (mixture of o,m,p
Contaminated Media:	Soil
Req Cleanup Concluded:	Not reported
Cleanup Lvl Measure Units:	mg/Kg
Basis For Req Cleanup Lvl:	SRV (Soil Reference Value)
Max Residual Contamination:	Not reported
Date Info Last Updated:	1999-05-19 00:00:00

Contaminant Id:	Naphthalene
Contaminated Media:	Soil
Req Cleanup Concluded:	Not reported
Cleanup Lvl Measure Units:	mg/Kg

MINNEHAHA MALL #2 (TARGET) (Continued) **S103908962**

Basis For Req Cleanup Lvl: SRV (Soil Reference Value)
Max Residual Contamination: Not reported
Date Info Last Updated: 1999-05-19 00:00:00

Contaminant Id: Dichloromethane; (Methylene chloride
Contaminated Media: Soil
Req Cleanup Concluded: Not reported
Cleanup Lvl Measure Units: mg/Kg
Basis For Req Cleanup Lvl: SRV (Soil Reference Value)
Max Residual Contamination: Not reported
Date Info Last Updated: 1999-05-19 00:00:00

Contaminant Id: Diesel Range Organics
Contaminated Media: Soil
Req Cleanup Concluded: Not reported
Cleanup Lvl Measure Units: Not reported
Basis For Req Cleanup Lvl: Not reported
Max Residual Contamination: Not reported
Date Info Last Updated: 1999-05-12 00:00:00

Contaminant Id: Chlorobenzene; (monochlorobenzene
Contaminated Media: Soil
Req Cleanup Concluded: Not reported
Cleanup Lvl Measure Units: mg/Kg
Basis For Req Cleanup Lvl: SRV (Soil Reference Value)
Max Residual Contamination: Not reported
Date Info Last Updated: 1999-05-19 00:00:00

Contaminant Id: Arsenic
Contaminated Media: Soil
Req Cleanup Concluded: Not reported
Cleanup Lvl Measure Units: mg/Kg
Basis For Req Cleanup Lvl: SRV (Soil Reference Value)
Max Residual Contamination: Not reported
Date Info Last Updated: 1999-05-19 00:00:00

Contaminant Id: Barium
Contaminated Media: Soil
Req Cleanup Concluded: Not reported
Cleanup Lvl Measure Units: mg/Kg
Basis For Req Cleanup Lvl: SRV (Soil Reference Value)
Max Residual Contamination: Not reported
Date Info Last Updated: 1999-05-19 00:00:00

Contaminant Id: Chromium III
Contaminated Media: Soil
Req Cleanup Concluded: Not reported
Cleanup Lvl Measure Units: mg/Kg
Basis For Req Cleanup Lvl: SRV (Soil Reference Value)
Max Residual Contamination: Not reported
Date Info Last Updated: 1999-05-19 00:00:00

Contaminant Id: Lead
Contaminated Media: Soil
Req Cleanup Concluded: Not reported
Cleanup Lvl Measure Units: mg/Kg
Basis For Req Cleanup Lvl: SRV (Soil Reference Value)

MINNEHAHA MALL #2 (TARGET) (Continued) **S103908962**

Max Residual Contamination:	Not reported
Date Info Last Updated:	1999-05-19 00:00:00

Contaminant Id:	Mercury
Contaminated Media:	Soil
Req Cleanup Concluded:	Not reported
Cleanup Lvl Measure Units:	mg/Kg
Basis For Req Cleanup Lvl:	SRV (Soil Reference Value)
Max Residual Contamination:	Not reported
Date Info Last Updated:	1999-05-19 00:00:00

Contaminant Id:	Not reported
Contaminated Media:	Not reported
Req Cleanup Concluded:	Not reported
Cleanup Lvl Measure Units:	Not reported
Basis For Req Cleanup Lvl:	Not reported
Max Residual Contamination:	Not reported
Date Info Last Updated:	1999-05-12 00:00:00

Contaminant Id:	2-Chlorotoluene (ortho-
Contaminated Media:	Ground Water
Req Cleanup Concluded:	Not reported
Cleanup Lvl Measure Units:	ug/L
Basis For Req Cleanup Lvl:	HRL (Health Risk Limit)
Max Residual Contamination:	Not reported
Date Info Last Updated:	1999-05-12 00:00:00

Contaminant Id:	4-Chlorotoluene (para-
Contaminated Media:	Ground Water
Req Cleanup Concluded:	Not reported
Cleanup Lvl Measure Units:	ug/L
Basis For Req Cleanup Lvl:	HRL (Health Risk Limit)
Max Residual Contamination:	Not reported
Date Info Last Updated:	1999-05-12 00:00:00

Contaminant Id:	n-Butyl Benzene
Contaminated Media:	Ground Water
Req Cleanup Concluded:	Not reported
Cleanup Lvl Measure Units:	ug/L
Basis For Req Cleanup Lvl:	HRL (Health Risk Limit)
Max Residual Contamination:	Not reported
Date Info Last Updated:	1999-05-12 00:00:00

Contaminant Id:	Not reported
Contaminated Media:	Not reported
Req Cleanup Concluded:	Not reported
Cleanup Lvl Measure Units:	Not reported
Basis For Req Cleanup Lvl:	Not reported
Max Residual Contamination:	Not reported
Date Info Last Updated:	1999-05-12 00:00:00

Contaminant Id:	1,2-Dichloroethylene (cis-
Contaminated Media:	Ground Water
Req Cleanup Concluded:	Not reported
Cleanup Lvl Measure Units:	ug/L
Basis For Req Cleanup Lvl:	HRL (Health Risk Limit)
Max Residual Contamination:	Not reported

MINNEHAHA MALL #2 (TARGET) (Continued) **S103908962**

Date Info Last Updated:	1999-05-12 00:00:00
Contaminant Id:	Benzene
Contaminated Media:	Ground Water
Req Cleanup Concluded:	Not reported
Cleanup Lvl Measure Units:	ug/L
Basis For Req Cleanup Lvl:	HRL (Health Risk Limit)
Max Residual Contamination:	Not reported
Date Info Last Updated:	1999-05-12 00:00:00
Contaminant Id:	Ethyl benzene
Contaminated Media:	Ground Water
Req Cleanup Concluded:	10000
Cleanup Lvl Measure Units:	ug/L
Basis For Req Cleanup Lvl:	HRL (Health Risk Limit)
Max Residual Contamination:	4100
Date Info Last Updated:	1999-05-12 00:00:00
Contaminant Id:	Toluene
Contaminated Media:	Ground Water
Req Cleanup Concluded:	1000
Cleanup Lvl Measure Units:	ug/L
Basis For Req Cleanup Lvl:	HRL (Health Risk Limit)
Max Residual Contamination:	19
Date Info Last Updated:	1999-05-12 00:00:00
Contaminant Id:	Xylenes (mixture of o,m,p
Contaminated Media:	Ground Water
Req Cleanup Concluded:	700
Cleanup Lvl Measure Units:	ug/L
Basis For Req Cleanup Lvl:	HRL (Health Risk Limit)
Max Residual Contamination:	3860
Date Info Last Updated:	1999-05-12 00:00:00
Contaminant Id:	1,3,5-Trimethylbenzene; (Mesitylene
Contaminated Media:	Ground Water
Req Cleanup Concluded:	Not reported
Cleanup Lvl Measure Units:	ug/L
Basis For Req Cleanup Lvl:	HRL (Health Risk Limit)
Max Residual Contamination:	Not reported
Date Info Last Updated:	1999-05-12 00:00:00
Contaminant Id:	1,2,4-Trimethylbenzene; (1,3,4-Trimethylbenzene
Contaminated Media:	Ground Water
Req Cleanup Concluded:	Not reported
Cleanup Lvl Measure Units:	ug/L
Basis For Req Cleanup Lvl:	HRL (Health Risk Limit)
Max Residual Contamination:	Not reported
Date Info Last Updated:	1999-05-12 00:00:00
Contaminant Id:	Naphthalene
Contaminated Media:	Ground Water
Req Cleanup Concluded:	70
Cleanup Lvl Measure Units:	ug/L
Basis For Req Cleanup Lvl:	HRL (Health Risk Limit)
Max Residual Contamination:	340
Date Info Last Updated:	1999-05-12 00:00:00

MINNEHAHA MALL #2 (TARGET) (Continued) **S103908962**

Contaminant Id:	n-Propyl benzene
Contaminated Media:	Ground Water
Req Cleanup Concluded:	Not reported
Cleanup Lvl Measure Units:	ug/L
Basis For Req Cleanup Lvl:	HRL (Health Risk Limit)
Max Residual Contamination:	Not reported
Date Info Last Updated:	1999-05-12 00:00:00

Contaminant Id:	sec-Butyl Benzene
Contaminated Media:	Ground Water
Req Cleanup Concluded:	Not reported
Cleanup Lvl Measure Units:	ug/L
Basis For Req Cleanup Lvl:	HRL (Health Risk Limit)
Max Residual Contamination:	Not reported
Date Info Last Updated:	1999-05-12 00:00:00

Contaminant Id:	Cumene; (Isopropylbenzene
Contaminated Media:	Ground Water
Req Cleanup Concluded:	Not reported
Cleanup Lvl Measure Units:	ug/L
Basis For Req Cleanup Lvl:	HRL (Health Risk Limit)
Max Residual Contamination:	Not reported
Date Info Last Updated:	1999-05-12 00:00:00

Contaminant Id:	Chloroform
Contaminated Media:	Ground Water
Req Cleanup Concluded:	Not reported
Cleanup Lvl Measure Units:	ug/L
Basis For Req Cleanup Lvl:	HRL (Health Risk Limit)
Max Residual Contamination:	Not reported
Date Info Last Updated:	1999-05-12 00:00:00

Contaminant Id:	1,1-Dichloroethane
Contaminated Media:	Ground Water
Req Cleanup Concluded:	Not reported
Cleanup Lvl Measure Units:	ug/L
Basis For Req Cleanup Lvl:	HRL (Health Risk Limit)
Max Residual Contamination:	Not reported
Date Info Last Updated:	1999-05-12 00:00:00

Facid:	VP11330
Event:	114
Additional Information:	Comment letter to 2002 NA letter regarding gw
Start Date:	Not reported
End Date:	2011-03-16 00:00:00
Planned Start Date:	Not reported
Planned End Date:	Not reported
Date Info Last Updated:	2011-03-21 00:00:00
Record Number:	32419

Facid:	VP11330
Event:	155
Additional Information:	Construction Contingnecy Plan
Start Date:	Not reported
End Date:	1999-05-07 00:00:00
Planned Start Date:	Not reported
Planned End Date:	Not reported

MINNEHAHA MALL #2 (TARGET) (Continued) **S103908962**

Date Info Last Updated: 2001-07-30 00:00:00
Record Number: 11646

Facid: VP11330
Event: 155
Additional Information: None Entered
Start Date: Not reported
End Date: 1999-08-19 00:00:00
Planned Start Date: Not reported
Planned End Date: Not reported
Date Info Last Updated: 2001-07-30 00:00:00
Record Number: 11644

Facid: VP11330
Event: 155
Additional Information: None Entered
Start Date: Not reported
End Date: 2001-01-10 00:00:00
Planned Start Date: Not reported
Planned End Date: Not reported
Date Info Last Updated: 2001-07-30 00:00:00
Record Number: 11643

Facid: VP11330
Event: 155
Additional Information: Ground Water Monitoring Plan
Start Date: Not reported
End Date: 2002-04-19 00:00:00
Planned Start Date: Not reported
Planned End Date: Not reported
Date Info Last Updated: 2002-04-19 00:00:00
Record Number: 13788

Facid: VP11330
Event: 155
Additional Information: None Entered
Start Date: Not reported
End Date: 2001-08-01 00:00:00
Planned Start Date: Not reported
Planned End Date: Not reported
Date Info Last Updated: 2001-08-01 00:00:00
Record Number: 11677

Facid: VP11330
Event: 214
Additional Information: Requested in No Action
Start Date: Not reported
End Date: 2006-01-11 00:00:00
Planned Start Date: Not reported
Planned End Date: Not reported
Date Info Last Updated: 2005-12-22 00:00:00
Record Number: 24597

Facid: VP11330
Event: VIC Program Participation Dates (Start/End)
Additional Information: None Entered
Start Date: 1999-03-04 00:00:00

MINNEHAHA MALL #2 (TARGET) (Continued) **S103908962**

End Date: 2006-01-11 00:00:00
Planned Start Date: Not reported
Planned End Date: Not reported
Date Info Last Updated: 1999-03-09 00:00:00
Record Number: 6957

Facid: VP11330
Event: No Action Letter Sent
Additional Information: None Entered
Start Date: Not reported
End Date: 2002-02-14 00:00:00
Planned Start Date: Not reported
Planned End Date: Not reported
Date Info Last Updated: 2004-02-17 00:00:00
Record Number: 18141

Facid: VP11330
Event: No Association Determination Issued
Additional Information: None Entered
Start Date: Not reported
End Date: 1999-05-12 00:00:00
Planned Start Date: Not reported
Planned End Date: Not reported
Date Info Last Updated: 2001-07-30 00:00:00
Record Number: 11645

Facid: VP11330
Event: No Association Determination Issued
Additional Information: Lender to TCF National Bank
Start Date: Not reported
End Date: 2009-03-25 00:00:00
Planned Start Date: Not reported
Planned End Date: Not reported
Date Info Last Updated: 2009-03-26 00:00:00
Record Number: 30056

Facid: VP11330
Event: No Association Determination Issued
Additional Information: Lender to Excel Bank
Start Date: Not reported
End Date: 2002-10-03 00:00:00
Planned Start Date: Not reported
Planned End Date: Not reported
Date Info Last Updated: 2004-09-20 00:00:00
Record Number: 22288

Facid: VP11330
Event: No Association Determination Issued
Additional Information: Lender to Tradition Capital Bank
Start Date: Not reported
End Date: 2011-03-16 00:00:00
Planned Start Date: Not reported
Planned End Date: Not reported
Date Info Last Updated: 2011-03-21 00:00:00
Record Number: 32418

Facid: VP11330

MINNEHAHA MALL #2 (TARGET) (Continued) **S103908962**

GW Recepts Prot by Rem Actn:	Not reported
Ecological receptors present:	False
Type of ecological receptors:	Not reported
Acres of contaminated soil:	18
Volume of contaminated soil:	20000
Acres of surface water impacted:	Not reported
Acres of wetland impacted:	Not reported
Acres of sediment impacted:	Not reported
GW Plume Area Acres:	Not reported
Cleanup Conducted:	False
Acres of Contam Soil remediate:	0
Volume of Soil Cleaned:	0
# Municipal wells contamd:	Not reported
# Dom wells contam:	Not reported
# People Impct SW intake contam:	Not reported
# Drums Revolved from site:	0
Yr Soil Remediated:	Not reported
Acres of Soil w/ Restrict Access:	0
Yr IC remedy complete:	Not reported
Yr GW remedy completed:	Not reported
Year GWIC completed:	Not reported
Acres of wetland of sediment remediated:	Not reported
Public financing:	False
Assurance help:	True
Land use Classfn At Site:	Commercial
Land use Vicinity Of Site:	Commercial
Deed notif Present On Site:	False
Restrictive Covenant Present:	True
Restrictions:	02/14/02 Restrictive Covenant requested as a condition of the No Actionaffidavit not received as of 8/18/03; recorded 1/11/06 Doc. No. 8727466 and 4211321
GW Pump and Treat Used at site:	False
Quaternary Perched:	False
Quaternary Water Table:	False
Quaternary Confined:	False
Cretaceous:	False
Plattville:	False
St. peter:	False
Prairie Duchien:	False
Jordan:	False
Ironton/Galesville:	False
Mt Simon Hinckley:	False
Precambrian Undefferentiated:	False
Other/Unknown Aquifier:	False
Date Info Last Updated:	2006-02-13 00:00:00
Inst Control Info Updated:	2006-02-13 00:00:00
Inst Control Filed Location:	Hennepin County
SW Classification (Primary):	Not reported
SW Classification (Secondary):	Not reported
Miscellaneous:	Not reported
SW Comments:	Not reported

MN Voluntary Investigation Cleanup Program:

Facility ID:	VP11330
Facility Type:	Other Mfg.
Facility Address 2:	2510 East Lake Street

MINNEHAHA MALL #2 (TARGET) (Continued) **S103908962**

Core Program Interest Id:	55131746
Link Id:	5068
Active:	False
Pay Complete:	False
MPCA Region:	Metro
Size Acres:	22
HRS Score:	0
Enforcement Lead Agency:	MPCA
Federal Defferal Plot:	False
Petroleum Brownfields Prog?:	False
Emergency:	False
Site Classification:	False
RD/RA:	False
RL/FS:	False
Fund financed:	False
Npl:	False
Plp:	False
District:	Metro
Program Reffered from:	Not reported
Program Interest:	VIC
Physical Location:	--
Natural Source damage:	False
Clean up Cost:	Not reported
Indian Reservation:	False
Reservation Name:	Not reported
MPCA Owned Wells at site:	False
Created By:	T. Cramlet
Date Created:	03/09/1999
Date Last Updated:	06/15/2011
Federal Facility:	False
Primary Funding Source:	Not reported
EPA Id:	Not reported
MPCA Id:	Not reported
Alpha Sort:	Not reported
Legal Distt:	62A
Congressional Dist:	5
Scale Of Map Used Pls Loc Data:	A
Township:	Not reported
Range:	Not reported
Range East West:	W
Section:	Not reported
Pls Qtr Section (160 Acres):	Not reported
Pls Qtr Qtr Section (40 Acres):	Not reported
Pls Qtr-Qtr-Qtr Section (10 Acres):	Not reported
Pls Qtr-Qtr-Qtr-Qtr Section (2.5 Acres):	Not reported
Quad:	1291
NAD Number:	83
Desc Of UTM Coord Pt:	Not reported
UTM Coord Pt Data Source:	Not reported
Org Providing The UTM Coord Point Data:	Not reported
Method For Loc Public Land Survey:	M
Method Of Utm Coord Pt Data Collection:	Not reported
Date Of Utm Coord Pt Data Collection:	Not reported
COL Date Qual:	Not reported
Map Scale:	Not reported
Verification Method:	Not reported
horizref:	Not reported

MINNEHAHA MALL #2 (TARGET) (Continued) **S103908962**

Utm Source:	2
Utm Method:	I1
Utm Scale:	A
Utm Accuracy:	Not reported
Utm East:	481252.5
Utm North:	4977430.5
Utm Zone:	15
Basin Code:	2
Major Watershed:	20
Major Watershed:	Not reported
Method For Loc Public Land Survey:	Not reported
Scale Of Map Used Pls Loc Data:	Not reported
Township 2:	Not reported
Range 2:	Not reported
Range East West:	Not reported
Section 2:	Not reported
Pls Qtr Section (160 Acres) 2:	Not reported
Pls Qtr Qtr Section (40 Acres)2:	Not reported
Pls Qtr Qtr Qtr Section (10 Acres)2:	Not reported
Pls Qtr Qtr Qtr Qtr Section (2.5 Acres) 2:	Not reported
Quad 2:	Not reported
File Location:	Staff Member's Desk
GIS Application GIS:	False
Notes:	Not reported
Contact Type:	Staff TA (Technical Analyst)
Company Name:	MPCA
Contact Address:	520 Lafayette Rd N
Contact Address 2:	Not reported
Contact City,St,Zip:	St. Paul, MN 551554194
Contact Province:	Not reported
Contact Country:	Not reported
Contact Postal code:	Not reported
Contact Phone:	6517572226
Contact Phone Ext:	Not reported
Contact Fax:	6512969707
Contact E-mail:	john.betcher@state.mn.us
Contact Cell Phone:	Not reported
Contact Information Last Updated:	2011-03-14 00:00:00
Misc Contact Info:	Not reported
Receive Invoice:	F
Staff Id Num:	3196

Contact Type:	Staff PL/PM (Project Leader/Project Manager)s
Company Name:	MPCA
Contact Address:	520 Lafayette Rd N
Contact Address 2:	Not reported
Contact City,St,Zip:	St. Paul, MN 551554194
Contact Province:	Not reported
Contact Country:	Not reported
Contact Postal code:	Not reported
Contact Phone:	(651) 757-7744
Contact Phone Ext:	Not reported
Contact Fax:	Not reported
Contact E-mail:	Not reported
Contact Cell Phone:	Not reported
Contact Information Last Updated:	1999-03-09 00:00:00
Misc Contact Info:	Not reported

MINNEHAHA MALL #2 (TARGET) (Continued) **S103908962**

Receive Invoice:	F
Staff Id Num:	3289

Contact Type:	Former Staff TA
Company Name:	MPCA
Contact Address:	520 Lafayette Rd N
Contact Address 2:	Not reported
Contact City,St,Zip:	St. Paul, MN 551554194
Contact Province:	Not reported
Contact Country:	Not reported
Contact Postal code:	Not reported
Contact Phone:	(651) 757-1808
Contact Phone Ext:	Not reported
Contact Fax:	651-296-9707
Contact E-mail:	larry.quandt@state.mn.us
Contact Cell Phone:	Not reported
Contact Information Last Updated:	1999-03-09 00:00:00
Misc Contact Info:	Not reported
Receive Invoice:	F
Staff Id Num:	3379

Contact Type:	Voluntary Party
Company Name:	Minnehaha Center, LLC
Contact Address:	6440 Flying Cloud Drive
Contact Address 2:	Not reported
Contact City,St,Zip:	Eden Prairie, MN 55344
Contact Province:	Not reported
Contact Country:	Not reported
Contact Postal code:	Not reported
Contact Phone:	6128056524
Contact Phone Ext:	Not reported
Contact Fax:	Not reported
Contact E-mail:	Not reported
Contact Cell Phone:	Not reported
Contact Information Last Updated:	1999-03-09 00:00:00
Misc Contact Info:	Not reported
Receive Invoice:	T
Staff Id Num:	Not reported

Contaminant Id:	Chloromethane; (Methyl chloride
Contaminated Media:	Ground Water
Req Cleanup Concluded:	5
Cleanup Lvl Measure Units:	ug/L
Basis For Req Cleanup Lvl:	MCL (Maximum Contaminant Level)
Max Residual Contamination:	150
Date Info Last Updated:	2011-03-14 00:00:00

Contaminant Id:	Benzo[a]pyrene Equivalents
Contaminated Media:	Ground Water
Req Cleanup Concluded:	5.0000001E
Cleanup Lvl Measure Units:	ug/L
Basis For Req Cleanup Lvl:	HBV (Health Based Value)
Max Residual Contamination:	0.12
Date Info Last Updated:	2011-03-14 00:00:00

Contaminant Id:	1,4-Dichlorobenzene (para-
Contaminated Media:	Ground Water

MINNEHAHA MALL #2 (TARGET) (Continued) **S103908962**

Req Cleanup Concluded: 10
Cleanup Lvl Measure Units: ug/L
Basis For Req Cleanup Lvl: HRL (Health Risk Limit)
Max Residual Contamination: 48
Date Info Last Updated: 2011-03-14 00:00:00

Contaminant Id: Arsenic
Contaminated Media: Ground Water
Req Cleanup Concluded: 50
Cleanup Lvl Measure Units: ug/L
Basis For Req Cleanup Lvl: MCL (Maximum Contaminant Level)
Max Residual Contamination: 88.900002
Date Info Last Updated: 2011-03-14 00:00:00

Contaminant Id: 1,2-Dichloroethane
Contaminated Media: Ground Water
Req Cleanup Concluded: 10
Cleanup Lvl Measure Units: ug/L
Basis For Req Cleanup Lvl: HRL (Health Risk Limit)
Max Residual Contamination: 21
Date Info Last Updated: 2011-03-14 00:00:00

Contaminant Id: Methyl Tertiary Butyl Ether (MTBE
Contaminated Media: Ground Water
Req Cleanup Concluded: 70
Cleanup Lvl Measure Units: ug/L
Basis For Req Cleanup Lvl: HBV (Health Based Value)
Max Residual Contamination: 110
Date Info Last Updated: 2011-03-14 00:00:00

Contaminant Id: Barium
Contaminated Media: Ground Water
Req Cleanup Concluded: Not reported
Cleanup Lvl Measure Units: ug/L
Basis For Req Cleanup Lvl: Not reported
Max Residual Contamination: 8980
Date Info Last Updated: 2002-02-11 00:00:00

Contaminant Id: Acenaphthene
Contaminated Media: Ground Water
Req Cleanup Concluded: Not reported
Cleanup Lvl Measure Units: ug/L
Basis For Req Cleanup Lvl: Not reported
Max Residual Contamination: 85
Date Info Last Updated: 2002-02-11 00:00:00

Contaminant Id: Acenaphthylene
Contaminated Media: Ground Water
Req Cleanup Concluded: Not reported
Cleanup Lvl Measure Units: ug/L
Basis For Req Cleanup Lvl: Not reported
Max Residual Contamination: 80
Date Info Last Updated: 2002-02-11 00:00:00

Contaminant Id: Anthracene
Contaminated Media: Ground Water
Req Cleanup Concluded: Not reported

MINNEHAHA MALL #2 (TARGET) (Continued) **S103908962**

Cleanup Lvl Measure Units:	ug/L
Basis For Req Cleanup Lvl:	Not reported
Max Residual Contamination:	0.69
Date Info Last Updated:	2002-02-11 00:00:00

Contaminant Id:	Benzo[a]anthracene
Contaminated Media:	Ground Water
Req Cleanup Concluded:	Not reported
Cleanup Lvl Measure Units:	ug/L
Basis For Req Cleanup Lvl:	Not reported
Max Residual Contamination:	8.9000002E
Date Info Last Updated:	2002-02-11 00:00:00

Contaminant Id:	Benzo[k]fluoranthene
Contaminated Media:	Ground Water
Req Cleanup Concluded:	Not reported
Cleanup Lvl Measure Units:	ug/L
Basis For Req Cleanup Lvl:	Not reported
Max Residual Contamination:	9.0999998E
Date Info Last Updated:	2002-02-11 00:00:00

Contaminant Id:	1,1,2,2-Tetrachloroethane
Contaminated Media:	Soil
Req Cleanup Concluded:	Not reported
Cleanup Lvl Measure Units:	mg/Kg
Basis For Req Cleanup Lvl:	SRV (Soil Reference Value)
Max Residual Contamination:	Not reported
Date Info Last Updated:	1999-05-19 00:00:00

Contaminant Id:	Gasoline Range Organics
Contaminated Media:	Soil
Req Cleanup Concluded:	Not reported
Cleanup Lvl Measure Units:	Not reported
Basis For Req Cleanup Lvl:	Not reported
Max Residual Contamination:	Not reported
Date Info Last Updated:	1999-05-12 00:00:00

Contaminant Id:	n-Butyl Benzene
Contaminated Media:	Soil
Req Cleanup Concluded:	Not reported
Cleanup Lvl Measure Units:	mg/Kg
Basis For Req Cleanup Lvl:	SRV (Soil Reference Value)
Max Residual Contamination:	Not reported
Date Info Last Updated:	1999-05-19 00:00:00

Contaminant Id:	1,2,4-Trimethylbenzene; (1,3,4-Trimethylbenzene
Contaminated Media:	Soil
Req Cleanup Concluded:	Not reported
Cleanup Lvl Measure Units:	mg/Kg
Basis For Req Cleanup Lvl:	SRV (Soil Reference Value)
Max Residual Contamination:	Not reported
Date Info Last Updated:	1999-05-19 00:00:00

Contaminant Id:	1,3,5-Trimethylbenzene; (Mesitylene
Contaminated Media:	Soil
Req Cleanup Concluded:	Not reported
Cleanup Lvl Measure Units:	mg/Kg

MINNEHAHA MALL #2 (TARGET) (Continued) **S103908962**

Basis For Req Cleanup Lvl: SRV (Soil Reference Value)
Max Residual Contamination: Not reported
Date Info Last Updated: 1999-05-19 00:00:00

Contaminant Id: n-Propyl benzene
Contaminated Media: Soil
Req Cleanup Concluded: Not reported
Cleanup Lvl Measure Units: mg/Kg
Basis For Req Cleanup Lvl: SRV (Soil Reference Value)
Max Residual Contamination: Not reported
Date Info Last Updated: 1999-05-19 00:00:00

Contaminant Id: sec-Butyl Benzene
Contaminated Media: Soil
Req Cleanup Concluded: Not reported
Cleanup Lvl Measure Units: mg/Kg
Basis For Req Cleanup Lvl: SRV (Soil Reference Value)
Max Residual Contamination: Not reported
Date Info Last Updated: 1999-05-19 00:00:00

Contaminant Id: Cumene; (Isopropylbenzene
Contaminated Media: Soil
Req Cleanup Concluded: Not reported
Cleanup Lvl Measure Units: mg/Kg
Basis For Req Cleanup Lvl: SRV (Soil Reference Value)
Max Residual Contamination: Not reported
Date Info Last Updated: 1999-05-19 00:00:00

Contaminant Id: 2-Chlorotoluene (ortho-
Contaminated Media: Soil
Req Cleanup Concluded: Not reported
Cleanup Lvl Measure Units: mg/Kg
Basis For Req Cleanup Lvl: SRV (Soil Reference Value)
Max Residual Contamination: Not reported
Date Info Last Updated: 1999-05-19 00:00:00

Contaminant Id: Ethyl benzene
Contaminated Media: Soil
Req Cleanup Concluded: Not reported
Cleanup Lvl Measure Units: mg/Kg
Basis For Req Cleanup Lvl: SRV (Soil Reference Value)
Max Residual Contamination: Not reported
Date Info Last Updated: 1999-05-19 00:00:00

Contaminant Id: Toluene
Contaminated Media: Soil
Req Cleanup Concluded: Not reported
Cleanup Lvl Measure Units: mg/Kg
Basis For Req Cleanup Lvl: SRV (Soil Reference Value)
Max Residual Contamination: Not reported
Date Info Last Updated: 1999-05-19 00:00:00

Contaminant Id: Xylenes (mixture of o,m,p
Contaminated Media: Soil
Req Cleanup Concluded: Not reported
Cleanup Lvl Measure Units: mg/Kg
Basis For Req Cleanup Lvl: SRV (Soil Reference Value)

MINNEHAHA MALL #2 (TARGET) (Continued) **S103908962**

Max Residual Contamination: Not reported
Date Info Last Updated: 1999-05-19 00:00:00

Contaminant Id: Naphthalene
Contaminated Media: Soil
Req Cleanup Concluded: Not reported
Cleanup Lvl Measure Units: mg/Kg
Basis For Req Cleanup Lvl: SRV (Soil Reference Value)
Max Residual Contamination: Not reported
Date Info Last Updated: 1999-05-19 00:00:00

Contaminant Id: Dichloromethane; (Methylene chloride
Contaminated Media: Soil
Req Cleanup Concluded: Not reported
Cleanup Lvl Measure Units: mg/Kg
Basis For Req Cleanup Lvl: SRV (Soil Reference Value)
Max Residual Contamination: Not reported
Date Info Last Updated: 1999-05-19 00:00:00

Contaminant Id: Diesel Range Organics
Contaminated Media: Soil
Req Cleanup Concluded: Not reported
Cleanup Lvl Measure Units: Not reported
Basis For Req Cleanup Lvl: Not reported
Max Residual Contamination: Not reported
Date Info Last Updated: 1999-05-12 00:00:00

Contaminant Id: Chlorobenzene; (monochlorobenzene
Contaminated Media: Soil
Req Cleanup Concluded: Not reported
Cleanup Lvl Measure Units: mg/Kg
Basis For Req Cleanup Lvl: SRV (Soil Reference Value)
Max Residual Contamination: Not reported
Date Info Last Updated: 1999-05-19 00:00:00

Contaminant Id: Arsenic
Contaminated Media: Soil
Req Cleanup Concluded: Not reported
Cleanup Lvl Measure Units: mg/Kg
Basis For Req Cleanup Lvl: SRV (Soil Reference Value)
Max Residual Contamination: Not reported
Date Info Last Updated: 1999-05-19 00:00:00

Contaminant Id: Barium
Contaminated Media: Soil
Req Cleanup Concluded: Not reported
Cleanup Lvl Measure Units: mg/Kg
Basis For Req Cleanup Lvl: SRV (Soil Reference Value)
Max Residual Contamination: Not reported
Date Info Last Updated: 1999-05-19 00:00:00

Contaminant Id: Chromium III
Contaminated Media: Soil
Req Cleanup Concluded: Not reported
Cleanup Lvl Measure Units: mg/Kg
Basis For Req Cleanup Lvl: SRV (Soil Reference Value)
Max Residual Contamination: Not reported

MINNEHAHA MALL #2 (TARGET) (Continued) **S103908962**

Date Info Last Updated:	1999-05-19 00:00:00
Contaminant Id:	Lead
Contaminated Media:	Soil
Req Cleanup Concluded:	Not reported
Cleanup Lvl Measure Units:	mg/Kg
Basis For Req Cleanup Lvl:	SRV (Soil Reference Value)
Max Residual Contamination:	Not reported
Date Info Last Updated:	1999-05-19 00:00:00
Contaminant Id:	Mercury
Contaminated Media:	Soil
Req Cleanup Concluded:	Not reported
Cleanup Lvl Measure Units:	mg/Kg
Basis For Req Cleanup Lvl:	SRV (Soil Reference Value)
Max Residual Contamination:	Not reported
Date Info Last Updated:	1999-05-19 00:00:00
Contaminant Id:	Not reported
Contaminated Media:	Not reported
Req Cleanup Concluded:	Not reported
Cleanup Lvl Measure Units:	Not reported
Basis For Req Cleanup Lvl:	Not reported
Max Residual Contamination:	Not reported
Date Info Last Updated:	1999-05-12 00:00:00
Contaminant Id:	2-Chlorotoluene (ortho-
Contaminated Media:	Ground Water
Req Cleanup Concluded:	Not reported
Cleanup Lvl Measure Units:	ug/L
Basis For Req Cleanup Lvl:	HRL (Health Risk Limit)
Max Residual Contamination:	Not reported
Date Info Last Updated:	1999-05-12 00:00:00
Contaminant Id:	4-Chlorotoluene (para-
Contaminated Media:	Ground Water
Req Cleanup Concluded:	Not reported
Cleanup Lvl Measure Units:	ug/L
Basis For Req Cleanup Lvl:	HRL (Health Risk Limit)
Max Residual Contamination:	Not reported
Date Info Last Updated:	1999-05-12 00:00:00
Contaminant Id:	n-Butyl Benzene
Contaminated Media:	Ground Water
Req Cleanup Concluded:	Not reported
Cleanup Lvl Measure Units:	ug/L
Basis For Req Cleanup Lvl:	HRL (Health Risk Limit)
Max Residual Contamination:	Not reported
Date Info Last Updated:	1999-05-12 00:00:00
Contaminant Id:	Not reported
Contaminated Media:	Not reported
Req Cleanup Concluded:	Not reported
Cleanup Lvl Measure Units:	Not reported
Basis For Req Cleanup Lvl:	Not reported
Max Residual Contamination:	Not reported
Date Info Last Updated:	1999-05-12 00:00:00

MINNEHAHA MALL #2 (TARGET) (Continued) **S103908962**

Contaminant Id:	1,2-Dichloroethylene (cis-
Contaminated Media:	Ground Water
Req Cleanup Concluded:	Not reported
Cleanup Lvl Measure Units:	ug/L
Basis For Req Cleanup Lvl:	HRL (Health Risk Limit)
Max Residual Contamination:	Not reported
Date Info Last Updated:	1999-05-12 00:00:00

Contaminant Id:	Benzene
Contaminated Media:	Ground Water
Req Cleanup Concluded:	Not reported
Cleanup Lvl Measure Units:	ug/L
Basis For Req Cleanup Lvl:	HRL (Health Risk Limit)
Max Residual Contamination:	Not reported
Date Info Last Updated:	1999-05-12 00:00:00

Contaminant Id:	Ethyl benzene
Contaminated Media:	Ground Water
Req Cleanup Concluded:	10000
Cleanup Lvl Measure Units:	ug/L
Basis For Req Cleanup Lvl:	HRL (Health Risk Limit)
Max Residual Contamination:	4100
Date Info Last Updated:	1999-05-12 00:00:00

Contaminant Id:	Toluene
Contaminated Media:	Ground Water
Req Cleanup Concluded:	1000
Cleanup Lvl Measure Units:	ug/L
Basis For Req Cleanup Lvl:	HRL (Health Risk Limit)
Max Residual Contamination:	19
Date Info Last Updated:	1999-05-12 00:00:00

Contaminant Id:	Xylenes (mixture of o,m,p
Contaminated Media:	Ground Water
Req Cleanup Concluded:	700
Cleanup Lvl Measure Units:	ug/L
Basis For Req Cleanup Lvl:	HRL (Health Risk Limit)
Max Residual Contamination:	3860
Date Info Last Updated:	1999-05-12 00:00:00

Contaminant Id:	1,3,5-Trimethylbenzene; (Mesitylene
Contaminated Media:	Ground Water
Req Cleanup Concluded:	Not reported
Cleanup Lvl Measure Units:	ug/L
Basis For Req Cleanup Lvl:	HRL (Health Risk Limit)
Max Residual Contamination:	Not reported
Date Info Last Updated:	1999-05-12 00:00:00

Contaminant Id:	1,2,4-Trimethylbenzene; (1,3,4-Trimethylbenzene
Contaminated Media:	Ground Water
Req Cleanup Concluded:	Not reported
Cleanup Lvl Measure Units:	ug/L
Basis For Req Cleanup Lvl:	HRL (Health Risk Limit)
Max Residual Contamination:	Not reported
Date Info Last Updated:	1999-05-12 00:00:00

Contaminant Id:	Naphthalene

MINNEHAHA MALL #2 (TARGET) (Continued) **S103908962**

Contaminated Media:	Ground Water
Req Cleanup Concluded:	70
Cleanup Lvl Measure Units:	ug/L
Basis For Req Cleanup Lvl:	HRL (Health Risk Limit)
Max Residual Contamination:	340
Date Info Last Updated:	1999-05-12 00:00:00

Contaminant Id:	n-Propyl benzene
Contaminated Media:	Ground Water
Req Cleanup Concluded:	Not reported
Cleanup Lvl Measure Units:	ug/L
Basis For Req Cleanup Lvl:	HRL (Health Risk Limit)
Max Residual Contamination:	Not reported
Date Info Last Updated:	1999-05-12 00:00:00

Contaminant Id:	sec-Butyl Benzene
Contaminated Media:	Ground Water
Req Cleanup Concluded:	Not reported
Cleanup Lvl Measure Units:	ug/L
Basis For Req Cleanup Lvl:	HRL (Health Risk Limit)
Max Residual Contamination:	Not reported
Date Info Last Updated:	1999-05-12 00:00:00

Contaminant Id:	Cumene; (Isopropylbenzene
Contaminated Media:	Ground Water
Req Cleanup Concluded:	Not reported
Cleanup Lvl Measure Units:	ug/L
Basis For Req Cleanup Lvl:	HRL (Health Risk Limit)
Max Residual Contamination:	Not reported
Date Info Last Updated:	1999-05-12 00:00:00

Contaminant Id:	Chloroform
Contaminated Media:	Ground Water
Req Cleanup Concluded:	Not reported
Cleanup Lvl Measure Units:	ug/L
Basis For Req Cleanup Lvl:	HRL (Health Risk Limit)
Max Residual Contamination:	Not reported
Date Info Last Updated:	1999-05-12 00:00:00

Contaminant Id:	1,1-Dichloroethane
Contaminated Media:	Ground Water
Req Cleanup Concluded:	Not reported
Cleanup Lvl Measure Units:	ug/L
Basis For Req Cleanup Lvl:	HRL (Health Risk Limit)
Max Residual Contamination:	Not reported
Date Info Last Updated:	1999-05-12 00:00:00

Facid:	VP11330
Event:	114
Additional Information:	Comment letter to 2002 NA letter regarding gw
Start Date:	Not reported
End Date:	2011-03-16 00:00:00
Planned Start Date:	Not reported
Planned End Date:	Not reported
Date Info Last Updated:	2011-03-21 00:00:00
Record Number:	32419

MINNEHAHA MALL #2 (TARGET) (Continued) **S103908962**

Facid:	VP11330
Event:	155
Additional Information:	Construction Contingnecy Plan
Start Date:	Not reported
End Date:	1999-05-07 00:00:00
Planned Start Date:	Not reported
Planned End Date:	Not reported
Date Info Last Updated:	2001-07-30 00:00:00
Record Number:	11646

Facid:	VP11330
Event:	155
Additional Information:	None Entered
Start Date:	Not reported
End Date:	1999-08-19 00:00:00
Planned Start Date:	Not reported
Planned End Date:	Not reported
Date Info Last Updated:	2001-07-30 00:00:00
Record Number:	11644

Facid:	VP11330
Event:	155
Additional Information:	None Entered
Start Date:	Not reported
End Date:	2001-01-10 00:00:00
Planned Start Date:	Not reported
Planned End Date:	Not reported
Date Info Last Updated:	2001-07-30 00:00:00
Record Number:	11643

Facid:	VP11330
Event:	155
Additional Information:	Ground Water Monitoring Plan
Start Date:	Not reported
End Date:	2002-04-19 00:00:00
Planned Start Date:	Not reported
Planned End Date:	Not reported
Date Info Last Updated:	2002-04-19 00:00:00
Record Number:	13788

Facid:	VP11330
Event:	155
Additional Information:	None Entered
Start Date:	Not reported
End Date:	2001-08-01 00:00:00
Planned Start Date:	Not reported
Planned End Date:	Not reported
Date Info Last Updated:	2001-08-01 00:00:00
Record Number:	11677

Facid:	VP11330
Event:	214
Additional Information:	Requested in No Action
Start Date:	Not reported
End Date:	2006-01-11 00:00:00
Planned Start Date:	Not reported
Planned End Date:	Not reported

MINNEHAHA MALL #2 (TARGET) (Continued) **S103908962**

Date Info Last Updated: 2005-12-22 00:00:00
Record Number: 24597

Facid: VP11330
Event: VIC Program Participation Dates (Start/End)
Additional Information: None Entered
Start Date: 1999-03-04 00:00:00
End Date: 2006-01-11 00:00:00
Planned Start Date: Not reported
Planned End Date: Not reported
Date Info Last Updated: 1999-03-09 00:00:00
Record Number: 6957

Facid: VP11330
Event: No Action Letter Sent
Additional Information: None Entered
Start Date: Not reported
End Date: 2002-02-14 00:00:00
Planned Start Date: Not reported
Planned End Date: Not reported
Date Info Last Updated: 2004-02-17 00:00:00
Record Number: 18141

Facid: VP11330
Event: No Association Determination Issued
Additional Information: None Entered
Start Date: Not reported
End Date: 1999-05-12 00:00:00
Planned Start Date: Not reported
Planned End Date: Not reported
Date Info Last Updated: 2001-07-30 00:00:00
Record Number: 11645

Facid: VP11330
Event: No Association Determination Issued
Additional Information: Lender to TCF National Bank
Start Date: Not reported
End Date: 2009-03-25 00:00:00
Planned Start Date: Not reported
Planned End Date: Not reported
Date Info Last Updated: 2009-03-26 00:00:00
Record Number: 30056

Facid: VP11330
Event: No Association Determination Issued
Additional Information: Lender to Excel Bank
Start Date: Not reported
End Date: 2002-10-03 00:00:00
Planned Start Date: Not reported
Planned End Date: Not reported
Date Info Last Updated: 2004-09-20 00:00:00
Record Number: 22288

Facid: VP11330
Event: No Association Determination Issued
Additional Information: Lender to Tradition Capital Bank
Start Date: Not reported

MINNEHAHA MALL #2 (TARGET) (Continued) **S103908962**

End Date:	2011-03-16 00:00:00
Planned Start Date:	Not reported
Planned End Date:	Not reported
Date Info Last Updated:	2011-03-21 00:00:00
Record Number:	32418

Facid:	VP11330
GW Recepts Prot by Rem Actn:	Not reported
Ecological receptors present:	False
Type of ecological receptors:	Not reported
Acres of contaminated soil:	18
Volume of contaminated soil:	20000
Acres of surface water impacted:	Not reported
Acres of wetland impacted:	Not reported
Acres of sediment impacted:	Not reported
GW Plume Area Acres:	Not reported
Cleanup Conducted:	False
Acres of Contam Soil remediate:	0
Volume of Soil Cleaned:	0
# Municipal wells contamd:	Not reported
# Dom wells contam:	Not reported
# People Impct SW intake contam:	Not reported
# Drums Revolved from site:	0
Yr Soil Remediated:	Not reported
Acres of Soil w/ Restrict Access:	0
Yr IC remedy complete:	Not reported
Yr GW remedy completed:	Not reported
Year GWIC completed:	Not reported
Acres of wetland of sediment remediated:	Not reported
Public financing:	False
Assurance help:	True
Land use Classfn At Site:	Commercial
Land use Vicinity Of Site:	Commercial
Deed notif Present On Site:	False
Restrictive Covenant Present:	True

Restrictions: 02/14/02 Restrictive Covenant requested as a condition of the No Actionaffidavit not received as of 8/18/03; recorded 1/11/06 Doc. No. 8727466 and 4211321

GW Pump and Treat Used at site:	False
Quaternary Perched:	False
Quaternary Water Table:	False
Quaternary Confined:	False
Cretaceous:	False
Plattville:	False
St. peter:	False
Prairie Duchien:	False
Jordan:	False
Ironton/Galesville:	False
Mt Simon Hinckley:	False
Precambrian Undefferentiated:	False
Other/Unknown Aquifier:	False
Date Info Last Updated:	2006-02-13 00:00:00
Inst Control Info Updated:	2006-02-13 00:00:00
Inst Control Filed Location:	Hennepin County
SW Classification (Primary):	Not reported
SW Classification (Secondary):	Not reported

Miscellaneous: Not reported

MINNEHAHA MALL #2 (TARGET) (Continued) **S103908962**

SW Comments: Not reported

Facility ID:	VP11331
Facility Type:	Other
Facility Address 2:	Not reported
Core Program Interest Id:	55121861
Link Id:	5068
Active:	False
Pay Complete:	False
MPCA Region:	Metro
Size Acres:	8.1999998
HRS Score:	0
Enforcement Lead Agency:	MPCA
Federal Defferal Plot:	False
Petroleum Brownfields Prog?:	False
Emergency:	False
Site Classification:	False
RD/RA:	False
RL/FS:	False
Fund financed:	False
Npl:	False
Plp:	False
District:	Metro
Program Reffered from:	Not reported
Program Interest:	VIC
Physical Location:	--
Natural Source damage:	False
Clean up Cost:	Not reported
Indian Reservation:	False
Reservation Name:	Not reported
MPCA Owned Wells at site:	False
Created By:	T. Cramlet
Date Created:	09/28/1999
Date Last Updated:	07/30/2013
Federal Facility:	False
Primary Funding Source:	Not reported
EPA Id:	Not reported
MPCA Id:	Not reported
Alpha Sort:	Not reported
Legal Distt:	62A
Congressional Dist:	5
Scale Of Map Used Pls Loc Data:	A
Township:	Not reported
Range:	Not reported
Range East West:	W
Section:	Not reported
Pls Qtr Section (160 Acres):	Not reported
Pls Qtr Qtr Section (40 Acres):	Not reported
Pls Qtr-Qtr-Qtr Section (10 Acres):	Not reported
Pls Qtr-Qtr-Qtr-Qtr Section (2.5 Acres):	Not reported
Quad:	1291
NAD Number:	83
Desc Of UTM Coord Pt:	Not reported
UTM Coord Pt Data Source:	Not reported
Org Providing The UTM Coord Point Data:	Not reported
Method For Loc Public Land Survey:	M

MINNEHAHA MALL #2 (TARGET) (Continued) **S103908962**

Method Of Utm Coord Pt Data Collection:	Not reported
Date Of Utm Coord Pt Data Collection:	Not reported
COL Date Qual:	Not reported
Map Scale:	Not reported
Verification Method:	Not reported
horizref:	Not reported
Utm Source:	2
Utm Method:	I1
Utm Scale:	A
Utm Accuracy:	Not reported
Utm East:	481252.5
Utm North:	4977430.5
Utm Zone:	15
Basin Code:	2
Major Watershed:	20
Major Watershed:	Not reported
Method For Loc Public Land Survey:	Not reported
Scale Of Map Used Pls Loc Data:	Not reported
Township 2:	Not reported
Range 2:	Not reported
Range East West:	Not reported
Section 2:	Not reported
Pls Qtr Section (160 Acres) 2:	Not reported
Pls Qtr Qtr Section (40 Acres)2:	Not reported
Pls Qtr Qtr Qtr Section (10 Acres)2:	Not reported
Pls Qtr Qtr Qtr Qtr Section (2.5 Acres) 2:	Not reported
Quad 2:	Not reported
File Location:	OnBase
GIS Application GIS:	False
Notes:	Not reported
Contact Type:	Staff PL/PM (Project Leader/Project Manager)s
Company Name:	MPCA
Contact Address:	520 Lafayette Rd N
Contact Address 2:	Not reported
Contact City,St,Zip:	St. Paul, MN 551554194
Contact Province:	Not reported
Contact Country:	Not reported
Contact Postal code:	Not reported
Contact Phone:	(651) 757-7744
Contact Phone Ext:	Not reported
Contact Fax:	Not reported
Contact E-mail:	Not reported
Contact Cell Phone:	Not reported
Contact Information Last Updated:	1999-09-28 00:00:00
Misc Contact Info:	Not reported
Receive Invoice:	F
Staff Id Num:	3289

Contact Type:	Staff TA (Technical Analyst)
Company Name:	MPCA
Contact Address:	520 Lafayette Rd N
Contact Address 2:	Not reported
Contact City,St,Zip:	St. Paul, MN 551554194
Contact Province:	Not reported
Contact Country:	Not reported
Contact Postal code:	Not reported
Contact Phone:	(651) 757-7821

MINNEHAHA MALL #2 (TARGET) (Continued) **S103908962**

Contact Phone Ext:	Not reported
Contact Fax:	6512969707
Contact E-mail:	john.betcher@state.mn.us
Contact Cell Phone:	Not reported
Contact Information Last Updated:	1999-09-28 00:00:00
Misc Contact Info:	Not reported
Receive Invoice:	F
Staff Id Num:	3196

Contact Type:	Voluntary Party
Company Name:	Target Corporation
Contact Address:	33 S. 6th Street, CC-3735
Contact Address 2:	Not reported
Contact City,St,Zip:	Minneapolis, MN 55402
Contact Province:	Not reported
Contact Country:	Not reported
Contact Postal code:	Not reported
Contact Phone:	6123048668
Contact Phone Ext:	Not reported
Contact Fax:	6123048669
Contact E-mail:	ryan.zick@target.com
Contact Cell Phone:	Not reported
Contact Information Last Updated:	1999-09-28 00:00:00
Misc Contact Info:	Not reported
Receive Invoice:	T
Staff Id Num:	Not reported

Contact Type:	Former Staff TA
Company Name:	MPCA
Contact Address:	520 Lafayette Rd N
Contact Address 2:	Not reported
Contact City,St,Zip:	Not reported
Contact Province:	Not reported
Contact Country:	Not reported
Contact Postal code:	Not reported
Contact Phone:	Not reported
Contact Phone Ext:	Not reported
Contact Fax:	Not reported
Contact E-mail:	Not reported
Contact Cell Phone:	Not reported
Contact Information Last Updated:	2008-02-11 00:00:00
Misc Contact Info:	Not reported
Receive Invoice:	F
Staff Id Num:	3379

Contact Type:	Owner
Company Name:	Minnehaha Center, LLC
Contact Address:	Not reported
Contact Address 2:	Not reported
Contact City,St,Zip:	Not reported
Contact Province:	Not reported
Contact Country:	Not reported
Contact Postal code:	Not reported
Contact Phone:	Not reported
Contact Phone Ext:	Not reported
Contact Fax:	Not reported
Contact E-mail:	Not reported

MINNEHAHA MALL #2 (TARGET) (Continued) **S103908962**

Contact Cell Phone:	Not reported
Contact Information Last Updated:	2008-02-11 00:00:00
Misc Contact Info:	Not reported
Receive Invoice:	F
Staff Id Num:	Not reported

Contact Type:	Consultant
Company Name:	Braun Intertec
Contact Address:	1826 Buerkle Road
Contact Address 2:	Not reported
Contact City,St,Zip:	St. Paul, MN 55110
Contact Province:	Not reported
Contact Country:	Not reported
Contact Postal code:	Not reported
Contact Phone:	6514877005
Contact Phone Ext:	Not reported
Contact Fax:	6514871812
Contact E-mail:	jdeluca@braunintertec.com
Contact Cell Phone:	Not reported
Contact Information Last Updated:	2008-02-11 00:00:00
Misc Contact Info:	Not reported
Receive Invoice:	F
Staff Id Num:	Not reported

Contaminant Id:	1,1,2,2-Tetrachloroethane
Contaminated Media:	Soil
Req Cleanup Concluded:	Not reported
Cleanup Lvl Measure Units:	Not reported
Basis For Req Cleanup Lvl:	Not reported
Max Residual Contamination:	Not reported
Date Info Last Updated:	2000-04-10 00:00:00

Contaminant Id:	1,1,2,2-Tetrachloroethane
Contaminated Media:	Ground Water
Req Cleanup Concluded:	Not reported
Cleanup Lvl Measure Units:	Not reported
Basis For Req Cleanup Lvl:	Not reported
Max Residual Contamination:	Not reported
Date Info Last Updated:	2000-04-10 00:00:00

Facid:	VP11331
Event:	Remedial Action
Additional Information:	RAP Implementation Approval Letter
Start Date:	Not reported
End Date:	2009-09-08 00:00:00
Planned Start Date:	Not reported
Planned End Date:	Not reported
Date Info Last Updated:	2009-09-28 00:00:00
Record Number:	30573

Facid:	VP11331
Event:	Remedial Action
Additional Information:	excavation
Start Date:	2008-04-01 00:00:00
End Date:	Not reported
Planned Start Date:	Not reported
Planned End Date:	Not reported

MINNEHAHA MALL #2 (TARGET) (Continued) **S103908962**

Date Info Last Updated:	2008-03-17 00:00:00
Record Number:	28558

Facid:	VP11331
Event:	VIC Program Participation Dates (Start/End)
Additional Information:	None Entered
Start Date:	1999-09-28 00:00:00
End Date:	2009-11-18 00:00:00
Planned Start Date:	Not reported
Planned End Date:	Not reported
Date Info Last Updated:	1999-09-28 00:00:00
Record Number:	7793

Facid:	VP11331
Event:	Limited No Action Letter Sent
Additional Information:	Ryan Zick, Target
Start Date:	Not reported
End Date:	2009-11-18 00:00:00
Planned Start Date:	Not reported
Planned End Date:	Not reported
Date Info Last Updated:	2009-11-18 00:00:00
Record Number:	30747

Facid:	VP11331
GW Recepts Prot by Rem Actn:	Not reported
Ecological receptors present:	False
Type of ecological receptors:	Not reported
Acres of contaminated soil:	Not reported
Volume of contaminated soil:	Not reported
Acres of surface water impacted:	Not reported
Acres of wetland impacted:	Not reported
Acres of sediment impacted:	Not reported
GW Plume Area Acres:	Not reported
Cleanup Conducted:	False
Acres of Contam Soil remediate:	Not reported
Volume of Soil Cleaned:	Not reported
# Municipal wells contamd:	Not reported
# Dom wells contam:	Not reported
# People Impct SW intake contam:	Not reported
# Drums Revolved from site:	Not reported
Yr Soil Remediated:	Not reported
Acres of Soil w/ Restrict Access:	Not reported
Yr IC remedy complete:	Not reported
Yr GW remedy completed:	Not reported
Year GWIC completed:	Not reported
Acres of wetland of sediment remediated:	Not reported
Public financing:	False
Assurance help:	False
Land use Classfn At Site:	Not reported
Land use Vicinity Of Site:	Not reported
Deed notif Present On Site:	False
Restrictive Covenant Present:	False
Restrictions: Not reported	
GW Pump and Treat Used at site:	False
Quaternary Perched:	False
Quaternary Water Table:	False
Quaternary Confined:	False

MINNEHAHA MALL #2 (TARGET) (Continued) **S103908962**

Cretaceous:	False
Plattville:	False
St. peter:	False
Prairie Duchien:	False
Jordan:	False
Ironton/Galesville:	False
Mt Simon Hinckley:	False
Precambrian Undefferentiated:	False
Other/Unknown Aquifier:	False
Date Info Last Updated:	2008-02-27 00:00:00
Inst Control Info Updated:	2008-02-27 00:00:00
Inst Control Filed Location:	Not reported
SW Classification (Primary):	Not reported
SW Classification (Secondary):	Not reported
Miscellaneous: Not reported	
SW Comments:	Not reported

Facility ID:	VP11332
Facility Type:	Other
Facility Address 2:	Not reported
Core Program Interest Id:	336489
Link Id:	5068
Active:	False
Pay Complete:	False
MPCA Region:	Metro
Size Acres:	22
HRS Score:	0
Enforcement Lead Agency:	MPCA
Federal Defferal Plot:	False
Petroleum Brownfields Prog?:	False
Emergency:	False
Site Classification:	False
RD/RA:	False
RL/FS:	False
Fund financed:	False
Npl:	False
Plp:	False
District:	Metro
Program Reffered from:	Not reported
Program Interest:	VIC
Physical Location:	--
Natural Source damage:	False
Clean up Cost:	Not reported
Indian Reservation:	False
Reservation Name:	Not reported
MPCA Owned Wells at site:	False
Created By:	Pjensen
Date Created:	12/17/1999
Date Last Updated:	03/19/2009
Federal Facility:	False
Primary Funding Source:	Not reported
EPA Id:	Not reported
MPCA Id:	Not reported
Alpha Sort:	Not reported
Legal Distt:	62A
Congressional Dist:	5

MINNEHAHA MALL #2 (TARGET) (Continued) **S103908962**

Scale Of Map Used Pls Loc Data:	A
Township:	Not reported
Range:	Not reported
Range East West:	W
Section:	Not reported
Pls Qtr Section (160 Acres):	Not reported
Pls Qtr Qtr Section (40 Acres):	Not reported
Pls Qtr-Qtr-Qtr Section (10 Acres):	Not reported
Pls Qtr-Qtr-Qtr-Qtr Section (2.5 Acres):	Not reported
Quad:	1291
NAD Number:	83
Desc Of UTM Coord Pt:	Not reported
UTM Coord Pt Data Source:	Not reported
Org Providing The UTM Coord Point Data:	Not reported
Method For Loc Public Land Survey:	M
Method Of Utm Coord Pt Data Collection:	Not reported
Date Of Utm Coord Pt Data Collection:	Not reported
COL Date Qual:	Not reported
Map Scale:	Not reported
Verification Method:	Not reported
horizref:	Not reported
Utm Source:	2
Utm Method:	I1
Utm Scale:	A
Utm Accuracy:	Not reported
Utm East:	481252.5
Utm North:	4977430.5
Utm Zone:	15
Basin Code:	2
Major Watershed:	20
Major Watershed:	Not reported
Method For Loc Public Land Survey:	Not reported
Scale Of Map Used Pls Loc Data:	Not reported
Township 2:	Not reported
Range 2:	Not reported
Range East West:	Not reported
Section 2:	Not reported
Pls Qtr Section (160 Acres) 2:	Not reported
Pls Qtr Qtr Section (40 Acres)2:	Not reported
Pls Qtr Qtr Qtr Section (10 Acres)2:	Not reported
Pls Qtr Qtr Qtr Qtr Section (2.5 Acres) 2:	Not reported
Quad 2:	Not reported
File Location:	Archival Storage
GIS Application GIS:	False
Notes:	"Target" portion of site only.
Contact Type:	Voluntary Party
Company Name:	Not reported
Contact Address:	150 South 5th Street
Contact Address 2:	Not reported
Contact City,St,Zip:	Minneapolis, MN 55402
Contact Province:	Not reported
Contact Country:	Not reported
Contact Postal code:	Not reported
Contact Phone:	Not reported
Contact Phone Ext:	Not reported
Contact Fax:	Not reported
Contact E-mail:	Not reported

MINNEHAHA MALL #2 (TARGET) (Continued) **S103908962**

Contact Cell Phone: Not reported
Contact Information Last Updated: 2001-07-30 00:00:00
Misc Contact Info: Not reported
Receive Invoice: T
Staff Id Num: Not reported

Contact Type: Staff PL/PM (Project Leader/Project Manager)s
Company Name: MPCA
Contact Address: 520 Lafayette Rd N
Contact Address 2: Not reported
Contact City,St,Zip: St. Paul, MN 551554194
Contact Province: Not reported
Contact Country: Not reported
Contact Postal code: Not reported
Contact Phone: (651) 757-7744
Contact Phone Ext: Not reported
Contact Fax: Not reported
Contact E-mail: Not reported
Contact Cell Phone: Not reported
Contact Information Last Updated: Not reported
Misc Contact Info: Not reported
Receive Invoice: F
Staff Id Num: 3289

Contact Type: Staff TA (Technical Analyst)
Company Name: MPCA
Contact Address: 520 Lafayette Rd N.
Contact Address 2: Not reported
Contact City,St,Zip: St. Paul, MN 551554194
Contact Province: Not reported
Contact Country: Not reported
Contact Postal code: Not reported
Contact Phone: (651) 757-1808
Contact Phone Ext: Not reported
Contact Fax: 651-296-9707
Contact E-mail: larry.quandt@state.mn.us
Contact Cell Phone: Not reported
Contact Information Last Updated: 1999-12-17 00:00:00
Misc Contact Info: Not reported
Receive Invoice: F
Staff Id Num: 3379

Contact Type: Legal Counsel
Company Name: Thomas Burton and Clarkson Lindley, Trustees of th
Contact Address: 150 S. 5th Street, Suite 2300
Contact Address 2: Not reported
Contact City,St,Zip: Minneapolis, MN 55402
Contact Province: Not reported
Contact Country: Not reported
Contact Postal code: Not reported
Contact Phone: 6123361729
Contact Phone Ext: Not reported
Contact Fax: 6123351657
Contact E-mail: ttw1729@leonard.com
Contact Cell Phone: Not reported
Contact Information Last Updated: 1999-12-17 00:00:00
Misc Contact Info: Not reported

MINNEHAHA MALL #2 (TARGET) (Continued) **S103908962**

Receive Invoice:	F
Staff Id Num:	Not reported

Contact Type:	Owner
Company Name:	Minnehaha Center LLC
Contact Address:	1 900 Second Avenue S., Suite 130
Contact Address 2:	Not reported
Contact City,St,Zip:	Minneapolis, MN 55402
Contact Province:	Not reported
Contact Country:	Not reported
Contact Postal code:	Not reported
Contact Phone:	6123375555
Contact Phone Ext:	Not reported
Contact Fax:	6123496000
Contact E-mail:	Not reported
Contact Cell Phone:	Not reported
Contact Information Last Updated:	1999-12-17 00:00:00
Misc Contact Info:	Not reported
Receive Invoice:	F
Staff Id Num:	Not reported

Contaminant Id:	1,1,2,2-Tetrachloroethane
Contaminated Media:	Soil
Req Cleanup Concluded:	Not reported
Cleanup Lvl Measure Units:	Not reported
Basis For Req Cleanup Lvl:	Not reported
Max Residual Contamination:	Not reported
Date Info Last Updated:	2000-04-10 00:00:00

Contaminant Id:	1,1,2,2-Tetrachloroethane
Contaminated Media:	Ground Water
Req Cleanup Concluded:	Not reported
Cleanup Lvl Measure Units:	Not reported
Basis For Req Cleanup Lvl:	Not reported
Max Residual Contamination:	Not reported
Date Info Last Updated:	2000-04-10 00:00:00

Facid:	VP11332
Event:	VIC Program Participation Dates (Start/End)
Additional Information:	None Entered
Start Date:	1999-12-17 00:00:00
End Date:	2001-04-15 00:00:00
Planned Start Date:	Not reported
Planned End Date:	Not reported
Date Info Last Updated:	1999-12-17 00:00:00
Record Number:	8003

Facid:	Not reported
GW Recepts Prot by Rem Actn:	Not reported
Ecological receptors present:	Not reported
Type of ecological receptors:	Not reported
Acres of contaminated soil:	Not reported
Volume of contaminated soil:	Not reported
Acres of surface water impacted:	Not reported
Acres of wetland impacted:	Not reported
Acres of sediment impacted:	Not reported
GW Plume Area Acres:	Not reported

MINNEHAHA MALL #2 (TARGET) (Continued) **S103908962**

Cleanup Conducted:	Not reported
Acres of Contam Soil remediate:	Not reported
Volume of Soil Cleaned:	Not reported
# Municipal wells contamd:	Not reported
# Dom wells contam:	Not reported
# People Impct SW intake contam:	Not reported
# Drums Revolved from site:	Not reported
Yr Soil Remediated:	Not reported
Acres of Soil w/ Restrict Access:	Not reported
Yr IC remedy complete:	Not reported
Yr GW remedy completed:	Not reported
Year GWIC completed:	Not reported
Acres of wetland of sediment remediated:	Not reported
Public financing:	Not reported
Assurance help:	Not reported
Land use Classfn At Site:	Not reported
Land use Vicinity Of Site:	Not reported
Deed notif Present On Site:	Not reported
Restrictive Covenant Present:	Not reported
Restrictions: Not reported	
GW Pump and Treat Used at site:	Not reported
Quaternary Perched:	Not reported
Quaternary Water Table:	Not reported
Quaternary Confined:	Not reported
Cretaceous:	Not reported
Plattville:	Not reported
St. peter:	Not reported
Prairie Duchien:	Not reported
Jordan:	Not reported
Ironton/Galesville:	Not reported
Mt Simon Hinckley:	Not reported
Precambrian Undefferentiated:	Not reported
Other/Unknown Aquifier:	Not reported
Date Info Last Updated:	Not reported
Inst Control Info Updated:	Not reported
Inst Control Filed Location:	Not reported
SW Classification (Primary):	Not reported
SW Classification (Secondary):	Not reported
Miscellaneous: Not reported	
SW Comments:	Not reported

254
SE
1/4-1/2
0.383 mi.
2020 ft.

RAINBOW FOODS - MINNEAPOLIS
2919 27TH AVE S
MINNEAPOLIS, MN 55406

MN WIMN **S110697928**
N/A

Relative:
Lower

Actual:
838 ft.

WIMN:

Legislative District:	63A
Status:	Inactive
Latitude:	44.94982578
Longitude:	-93.23303971
Coordinate Collection Method:	Address Matching House Number
Activity:	Hazardous Waste, Small to Minimal QG
MPCA Id:	MNS000159483
Major Watershed:	Mississippi River - Twin Cities

RAINBOW FOODS - MINNEAPOLIS (Continued) **S110697928**

Click here to access Minnesota Pollution Control Agency:

---

255 NE 1/4-1/2 0.388 mi. 2050 ft.

UNIVERSAL HOSPITAL SERVICES INC
2438 27TH AVE S
MINNEAPOLIS, MN 55406

RCRA NonGen / NLR **1004730018**
FINDS **MND982065328**
MN WIMN

Relative: Lower

Actual: 837 ft.

RCRA NonGen / NLR:

Date form received by agency:	04/02/1998
Facility name:	UNIVERSAL HOSPITAL SERVICES INC
Facility address:	2438 27TH AVE S MINNEAPOLIS, MN 554061308
EPA ID:	MND982065328
Mailing address:	3800 W 80TH ST STE 1250 BLOOMINGTON, MN 554314461
Contact:	GERARD STRAUSS
Contact address:	3800 W 80TH ST STE 1250 BLOOMINGTON, MN 554314461
Contact country:	US
Contact telephone:	(651) 645-4360
Contact email:	Not reported
EPA Region:	05
Classification:	Non-Generator
Description:	Handler: Non-Generators do not presently generate hazardous waste

Owner/Operator Summary:

Owner/operator name:	UNIVERSAL HOSPITAL SERVICES INC
Owner/operator address:	2438 27TH AVE S MINNEAPOLIS, MN 55406
Owner/operator country:	US
Owner/operator telephone:	(651) 645-4360
Legal status:	Private
Owner/Operator Type:	Owner
Owner/Op start date:	07/26/1999
Owner/Op end date:	05/14/1999

Owner/operator name:	NAME NOT REPORTED
Owner/operator address:	ADDRESS NOT REPORTED CITY NOT REPORTED, AK 99998
Owner/operator country:	Not reported
Owner/operator telephone:	(312) 555-1212
Legal status:	Private
Owner/Operator Type:	Operator
Owner/Op start date:	Not reported
Owner/Op end date:	Not reported

Handler Activities Summary:

U.S. importer of hazardous waste:	No
Mixed waste (haz. and radioactive):	No
Recycler of hazardous waste:	No
Transporter of hazardous waste:	No
Treater, storer or disposer of HW:	No
Underground injection activity:	No
On-site burner exemption:	No
Furnace exemption:	No

UNIVERSAL HOSPITAL SERVICES INC (Continued) **1004730018**

Used oil fuel burner: No
Used oil processor: No
User oil refiner: No
Used oil fuel marketer to burner: No
Used oil Specification marketer: No
Used oil transfer facility: No
Used oil transporter: No

. Waste code: D000
. Waste name: Not Defined

. Waste code: D001
. Waste name: IGNITABLE WASTE

. Waste code: D002
. Waste name: CORROSIVE WASTE

. Waste code: D008
. Waste name: LEAD

Violation Status: No violations found

FINDS:

Registry ID: 110003812214

Environmental Interest/Information System
RCRAInfo is a national information system that supports the Resource Conservation and Recovery Act (RCRA) program through the tracking of events and activities related to facilities that generate, transport, and treat, store, or dispose of hazardous waste. RCRAInfo allows RCRA program staff to track the notification, permit, compliance, and corrective action activities required under RCRA.

MN-DELTA (Minnesota - Permitting, Compliance, And Enforcement Information Management System) facilitates the issuance of permits and manages compliance.

WIMN:
Legislative District: 63A
Status: Inactive
Latitude: 44.95848764
Longitude: -93.23309856
Coordinate Collection Method: Address Matching House Number
Activity: Hazardous Waste, Small to Minimal QG
MPCA Id: MND982065328
Major Watershed: Mississippi River - Twin Cities

Click here to access Minnesota Pollution Control Agency:

BA256 **EKOLA ENGINEERING** **MN UST** **U000882175**
NNW **2310 S SNELLING AVE** **MN WIMN** **N/A**
1/4-1/2 **MINNEAPOLIS, MN 55404** **MN Financial Assurance**
0.391 mi.
2063 ft. **Site 2 of 4 in cluster BA**

Relative:
Lower

Actual:
841 ft.

UST:

Tank:

MPCA Tank Number:	001
Tank Registration Date:	09/15/1987 00:00:00
Tank Storage Capacity:	2000
Tank Dual Use:	N
Tank Status:	**Closed In-Place**
Tank Stored Product:	Other Substance
Tank Construction Material:	Bare/Paint/Asph Coat Steel
Tank Cathodic Protection:	None
Piping Cathodic Protection:	None
Piping Material:	Steel/Iron
Second Contain Tank:	Steel/Iron
Second Contain Pipe:	Not reported
Tank Dispenser:	Submersible
Above/ Under Ground:	Under Ground
AST Base Material:	Not reported
Piping Material Description:	Not reported
Unregulated Tank Registration Date:	Not reported
Heating Product Flag:	Unknown
Haz Waste Generator Id:	Not reported
Product Replaced Date:	Not reported
Sludge Disposal Facility:	Not reported
Comments:	Not reported
Date Added:	10/10/1999 10:56:28
Date Last Updated:	02/28/2013 14:27:12
Staff Id Who Did The Last Update:	JHENRY
In Compliance:	Yes
Serial Number:	Not reported

Tank Action:

MPCA Tank Number:	001
Above Or Underground:	Under Ground
Tank Action ID:	281772
Contractor Number:	Not reported
Supervisor Number:	Not reported
Tank Action:	Install Tank
Action Date:	01/01/1900 00:00:00
Action Date Unknown:	Not reported
Corrosion Expert Name:	Not reported
Lab Flag:	Not reported
Date Added:	05/05/2000 08:30:46
Date Last Updated:	05/04/2002 08:17:04
Staff Id Who Did The Last Update:	TANKS

Tank Compartment:

MPCA Tank Number:	001
Above Or Underground:	Under Ground
Compartment Number:	1
Tank Stored Product Code:	21
Tank Stored Product Desc:	UNKNOWN
Compartment Cap:	2000
Heating:	Unknown

EKOLA ENGINEERING (Continued) **U000882175**

Other Desc:	Not reported
Date Added:	10/10/1999 10:57:58
Date Last Updated:	05/04/2002 08:17:04
Staff Id Who Did The Last Update:	TANKS

Tank:

MPCA Tank Number:	002
Tank Registration Date:	09/15/1987 00:00:00
Tank Storage Capacity:	4000
Tank Dual Use:	N
Tank Status:	**Closed In-Place**
Tank Stored Product:	Other Substance
Tank Construction Material:	Bare/Paint/Asph Coat Steel
Tank Cathodic Protection:	None
Piping Cathodic Protection:	None
Piping Material:	Steel/Iron
Second Contain Tank:	Steel/Iron
Second Contain Pipe:	Not reported
Tank Dispenser:	Submersible
Above/ Under Ground:	Under Ground
AST Base Material:	Not reported
Piping Material Description:	Not reported
Unregulated Tank Registration Date:	Not reported
Heating Product Flag:	Unknown
Haz Waste Generator Id:	Not reported
Product Replaced Date:	Not reported
Sludge Disposal Facility:	Not reported
Comments:	Not reported
Date Added:	10/10/1999 10:57:05
Date Last Updated:	01/07/2013 10:51:34
Staff Id Who Did The Last Update:	RSUCHAN
In Compliance:	Yes
Serial Number:	Not reported

Tank Action:

MPCA Tank Number:	002
Above Or Underground:	Under Ground
Tank Action ID:	313490
Contractor Number:	Not reported
Supervisor Number:	Not reported
Tank Action:	Install Tank
Action Date:	01/01/1900 00:00:00
Action Date Unknown:	Not reported
Corrosion Expert Name:	Not reported
Lab Flag:	Not reported
Date Added:	05/05/2000 08:30:46
Date Last Updated:	05/04/2002 08:17:04
Staff Id Who Did The Last Update:	TANKS

Tank Compartment:

MPCA Tank Number:	002
Above Or Underground:	Under Ground
Compartment Number:	1
Tank Stored Product Code:	21
Tank Stored Product Desc:	UNKNOWN
Compartment Cap:	4000

EKOLA ENGINEERING (Continued) **U000882175**

Heating:	Unknown
Other Desc:	Not reported
Date Added:	10/10/1999 10:58:31
Date Last Updated:	05/04/2002 08:17:04
Staff Id Who Did The Last Update:	TANKS

Tank:

MPCA Tank Number:	003
Tank Registration Date:	09/15/1987 00:00:00
Tank Storage Capacity:	12000
Tank Dual Use:	N
Tank Status:	**Closed In-Place**
Tank Stored Product:	Other Substance
Tank Construction Material:	Bare/Paint/Asph Coat Steel
Tank Cathodic Protection:	None
Piping Cathodic Protection:	None
Piping Material:	Steel/Iron
Second Contain Tank:	Steel/Iron
Second Contain Pipe:	Not reported
Tank Dispenser:	Submersible
Above/ Under Ground:	Under Ground
AST Base Material:	Not reported
Piping Material Description:	Not reported
Unregulated Tank Registration Date:	Not reported
Heating Product Flag:	Unknown
Haz Waste Generator Id:	Not reported
Product Replaced Date:	Not reported
Sludge Disposal Facility:	Not reported
Comments:	Not reported
Date Added:	10/10/1999 10:56:35
Date Last Updated:	01/07/2013 10:51:34
Staff Id Who Did The Last Update:	RSUCHAN
In Compliance:	Yes
Serial Number:	Not reported

Tank Action:

MPCA Tank Number:	003
Above Or Underground:	Under Ground
Tank Action ID:	287095
Contractor Number:	Not reported
Supervisor Number:	Not reported
Tank Action:	Install Tank
Action Date:	01/01/1900 00:00:00
Action Date Unknown:	Not reported
Corrosion Expert Name:	Not reported
Lab Flag:	Not reported
Date Added:	05/05/2000 08:30:46
Date Last Updated:	05/04/2002 08:17:04
Staff Id Who Did The Last Update:	TANKS

Tank Compartment:

MPCA Tank Number:	003
Above Or Underground:	Under Ground
Compartment Number:	1
Tank Stored Product Code:	21
Tank Stored Product Desc:	UNKNOWN

EKOLA ENGINEERING (Continued) **U000882175**

Compartment Cap:	12000
Heating:	Unknown
Other Desc:	Not reported
Date Added:	10/10/1999 10:58:03
Date Last Updated:	05/04/2002 08:17:04
Staff Id Who Did The Last Update:	TANKS

Tabsite:

Program Interest Id:	200339
Above Or Underground:	Under Ground
Facility Code:	19
Indian Reservation:	No
UST Registration Date:	09/15/1987 00:00:00
AST Registration Date:	Not reported
Date Added:	07/23/1992 19:11:05
Date Last Updated:	05/23/2003 09:21:02
Staff Id Who Did The Last Update:	SYS
Max Monthly Gallons:	Not reported
Vapor Recovery Installed:	Unknown
Vapor Notify Required:	Unknown

Lat Long:

Program Id:	200339
Latlong ID:	0
Latitude Degrees:	Not reported
Latitude Minutes:	Not reported
Latitude Seconds:	Not reported
Longitude Degrees:	Not reported
Longitude Minutes:	Not reported
Longitude Seconds:	Not reported
Collection Date:	Not reported
LatLong Description:	Not reported
TMSP Added:	07/13/2012 07:34:24
Date Last Updated:	07/13/2012 07:34:24
Staff Id Last Updated:	JHENRY
Coord Source Type:	Not reported
Org Name Source:	Not reported

Program Id:	200339
Latlong ID:	43285
Latitude Degrees:	44
Latitude Minutes:	57
Latitude Seconds:	35.58
Longitude Degrees:	-93
Longitude Minutes:	14
Longitude Seconds:	39.47
Collection Date:	03/15/2010 18:15:28
LatLong Description:	Not reported
TMSP Added:	08/28/2000 10:32:09
Date Last Updated:	03/15/2010 18:54:14
Staff Id Last Updated:	MAPT_NC
Coord Source Type:	2
Org Name Source:	MPCA

EKOLA ENGINEERING (Continued) **U000882175**

WIMN:

Legislative District:	63A
Status:	Active
Latitude:	44.95991894
Longitude:	-93.24425456
Coordinate Collection Method:	Address Matching House Number
Activity:	Multiple Activities
MPCA Id:	Multiple Activities
Major Watershed:	Mississippi River - Twin Cities

Click here to access Minnesota Pollution Control Agency:

MN Financial Assurance 1:

PROGRAM ID:	200339
Township Name:	Not reported
Region:	1
Interest Type:	Tank site
ADDR ID:	49157
Interest Telephone:	NO CORE PI PH.
Preferred ID:	11384
Interest Start Date:	07/23/1992
Interest End Date:	10/01/2008
Activity Flag:	N
TMSP Added:	08/28/2006
TMSP Last Update:	11/10/2014 08:17:05
Staff ID Last Update:	RGAGLE
Source:	CORE
Source ID:	39127
Country Code:	USA
FOR State:	Not reported
FOR Zone:	Not reported
FIPS County Code:	053
Comments:	Not reported

PROGRAM ID:	200339
Township Name:	Not reported
Region:	1
Interest Type:	Deleted Tank Site
ADDR ID:	176093
Interest Telephone:	6127221366
Preferred ID:	11384
Interest Start Date:	07/23/1992
Interest End Date:	Not reported
Activity Flag:	Not reported
TMSP Added:	07/23/1992
TMSP Last Update:	08/28/2006 09:12:07
Staff ID Last Update:	RSUCHAN
Source:	TALES
Source ID:	0
Country Code:	USA
FOR State:	Not reported
FOR Zone:	None
FIPS County Code:	053
Comments:	Not reported

EKOLA ENGINEERING (Continued) **U000882175**

Latitude Longitude:

Program Id:	200339
Lat/Long ID:	0
Latitude Degrees:	Not reported
Latitude Minutes:	Not reported
Latitude Seconds:	Not reported
Longitude Degrees:	Not reported
Longitude Minutes:	Not reported
Longitude Seconds:	Not reported
Collection Date:	Not reported
Lat/Long Description:	Not reported
TMSP Added:	07/13/2012 07:34:24
TMSP Last Update:	07/13/2012 07:34:24
Staff ID Last Update:	JHENRY
Coord Source Type:	Not reported
Org Name Source:	Not reported
Coord Coll Meth:	Not reported
Map Scale Code:	Not reported
Source:	TALES
Site ID:	39127
Spatial ID:	51370610

Program Id:	200339
Lat/Long ID:	43285
Latitude Degrees:	44
Latitude Minutes:	57
Latitude Seconds:	35.58
Longitude Degrees:	-93
Longitude Minutes:	14
Longitude Seconds:	39.47
Collection Date:	03/15/2010 18:15:28
Lat/Long Description:	Not reported
TMSP Added:	08/28/2000 10:32:09
TMSP Last Update:	03/15/2010 18:54:14
Staff ID Last Update:	MAPT_NC
Coord Source Type:	2
Org Name Source:	MPCA
Coord Coll Meth:	A1
Map Scale Code:	E
Source:	CORE
Site ID:	39127
Spatial ID:	51370610

Tab Site:

Program Id:	200339
Facility Code:	19
Above or Under Code:	2
Indian Reservation:	N
Ust Registration Date:	09/15/1987 00:00:00
Ast Registration Date:	Not reported
TMSP Added:	07/23/1992 19:11:05
TMSP Last Update:	05/23/2003 09:21:02
Staff ID Last Update:	SYS
Max Monthy Gallons:	Not reported
Vapor Recovery Installed:	U
Vapor Notif Required:	U

BA257
NNW
1/4-1/2
0.391 mi.
2063 ft.

COMMUNITY GARDEN SISTERS CAMELOT-GROWING LOTS
2312 SNELLING AVE S
MINNEAPOLIS, MN 55404

MN WIMN

S111410254
N/A

Site 3 of 4 in cluster BA

Relative:
Lower

Actual:
841 ft.

WIMN:

Legislative District:	63A
Status:	Active
Latitude:	44.95944392
Longitude:	-93.2441192
Coordinate Collection Method:	Digitized - Map Tool
Activity:	Multiple Activities
MPCA Id:	Multiple Activities
Major Watershed:	Mississippi River - Twin Cities

Click here to access Minnesota Pollution Control Agency:

BA258
NNW
1/4-1/2
0.395 mi.
2088 ft.

PPL TOUCHSTONE
ADDRESS UNKNOWN
MINNEAPOLIS, MN 55404

MN WIMN

S112191251
N/A

Site 4 of 4 in cluster BA

Relative:
Lower

Actual:
841 ft.

WIMN:

Legislative District:	63A
Status:	Active
Latitude:	44.95948599
Longitude:	-93.24438200
Coordinate Collection Method:	Digitized - Permit Application Map
Activity:	Construction Stormwater Permit
MPCA Id:	C00034268
Major Watershed:	Mississippi River - Twin Cities

Click here to access Minnesota Pollution Control Agency:

259
SW
1/4-1/2
0.399 mi.
2106 ft.

GREENWAY TERRACE DEVELOPMENT
2850 CEDAR AVE S
MINNEAPOLIS, MN 55407

MN SRS
MN LS
MN VIC
MN WIMN

S106851924
N/A

Relative:
Higher

Actual:
860 ft.

MN SRS:

Facility ID:	VP20320
SEC Address:	Not reported
Link Id:	6357
Facility Type:	Other
Active:	False
Pay Complete:	False
MPCA Region:	Metro
Size Acres:	0.38
HRS Score:	Not reported
Enforcement Lead Agency:	MPCA
Federal Defferal Plot:	False
Petroleum Brownfields Prog?:	False
Emergency:	False
Site Classification:	False
RD/RA:	False

GREENWAY TERRACE DEVELOPMENT (Continued) **S106851924**

RL/FS:	False
Fund financed:	False
Npl:	False
Plp:	False
District:	Metro
Program Referred from:	Not reported
Program Interest:	VIC
Physical Location:	Not reported
Natural Source damage:	False
Clean up Cost:	Not reported
Indian Reservation:	False
Reserve Name:	Not reported
MPCA Owned Wells at site:	False
Created By:	Pjensen
Date Created:	03/11/2004
Date Last Updated:	06/03/2010
Federal Facility:	False
Primary Funding Source:	Not reported
EPA Id:	Not reported
MPCA Id:	Not reported
Alpha Sort:	Not reported
Legal Distt:	61A
Congressional Distt:	Not reported
Public Land Survey Method:	Not reported
Map Scale For PLS Locational Data:	Not reported
Township 2:	Not reported
Range:	Not reported
PLS Township Suffix:	Not reported
section:	Not reported
PLS Qtr Section (160 Acres):	Not reported
PLS Qtr-Qtr Section (40 Acres):	Not reported
Pls Qtr-Qtr-Qtr Section (10 Acres):	Not reported
Pls Qtr-Qtr-Qtr-Qtr Secion (2.5 Acres):	Not reported
Quad:	Not reported
NAD Number:	83
Desc Of UTM Coord Pt:	Not reported
UTM Coord Pt Data Source:	Not reported
Org Providing UTM Coord Point Data:	Not reported
mpcapgmac:	Not reported
Utm Coord Pt Data Collection Method:	Not reported
Date Of Utm Coord Pt Data Collection:	Not reported
COL Date Qual:	Not reported
Map Scale:	Not reported
verifmeth:	Not reported
horizref:	Not reported
Utm Source:	Not reported
Utm Method:	Not reported
Utm Scale:	Not reported
Utm Accuracy:	Not reported
Utm East:	480432.44
Utm North:	4977458.46
Utm Zone:	15
Basin Code:	Not reported
Major Watershed:	Not reported
Minor Watershed:	Not reported
Public Land Survey Method 2:	Not reported
Map Scale For PLS Locational Data 2:	Not reported

GREENWAY TERRACE DEVELOPMENT (Continued) **S106851924**

Township 2: Not reported
Range 2: Not reported
PLS Township Suffix 2: Not reported
Section 2: Not reported
PLS Qtr Section (160 Acres) 2: Not reported
PLS Qtr-Qtr Section (40 Acres) 2: Not reported
PLS Qtr-Qtr Section (10 Acres) 2: Not reported
PLS Qtr-Qtr Section (2.5 Acres) 2: Not reported
Quad 2: Not reported
File Location: Archival Storage
VIC Application GIS: False
Notes: Not reported
Contact Type: Staff PL/PM (Project Leader/Project Manager)s
Company Name: MPCA
Contact Address: 520 Lafayette Rd N
Contact Address 2: Not reported
Contact City,St,Zip: St. Paul, MN 551554194
Contact Province: Not reported
Contact Country: Not reported
Contact Postal code: Not reported
Contact Phone: (651) 757-1459
Contact Phone Ext: Not reported
Contact Fax: 6512969707
Contact E-mail: gerald.stahnke@state.mn.us
Contact Cell Phone: Not reported
Contact Information Last Updated: 2005-03-14 00:00:00
Misc Contact Info: Not reported
Receive Invoice: F
Staff Id Num: 3408

Contact Type: Former Staff TA
Company Name: MPCA
Contact Address: 525 Lake Avenue South, Suite 400
Contact Address 2: Not reported
Contact City,St,Zip: Duluth, MN 55802
Contact Province: Not reported
Contact Country: Not reported
Contact Postal code: Not reported
Contact Phone: 2187234958
Contact Phone Ext: Not reported
Contact Fax: 2187234727
Contact E-mail: jonathan.smith@state.mn.us
Contact Cell Phone: Not reported
Contact Information Last Updated: 2005-03-14 00:00:00
Misc Contact Info: Not reported
Receive Invoice: F
Staff Id Num: 3407

Contact Type: Voluntary Party
Company Name: Heggem & Associates
Contact Address: 6407 Lee Avenue North
Contact Address 2: Not reported
Contact City,St,Zip: Minneapolis, MN 55429
Contact Province: Not reported
Contact Country: Not reported
Contact Postal code: Not reported
Contact Phone: 6122421653

GREENWAY TERRACE DEVELOPMENT (Continued) **S106851924**

Contact Phone Ext:	Not reported
Contact Fax:	7639710778
Contact E-mail:	Not reported
Contact Cell Phone:	Not reported
Contact Information Last Updated:	2005-03-14 00:00:00
Misc Contact Info:	Not reported
Receive Invoice:	T
Staff Id Num:	Not reported

Contact Type:	Owner
Company Name:	Gerda Limited Partnership
Contact Address:	15700 Loop Road South
Contact Address 2:	Not reported
Contact City,St,Zip:	Burnsville, MN 55306
Contact Province:	Not reported
Contact Country:	Not reported
Contact Postal code:	Not reported
Contact Phone:	9529356039
Contact Phone Ext:	Not reported
Contact Fax:	Not reported
Contact E-mail:	Not reported
Contact Cell Phone:	Not reported
Contact Information Last Updated:	2005-03-14 00:00:00
Misc Contact Info:	Not reported
Receive Invoice:	F
Staff Id Num:	Not reported

Contact Type:	Consultant
Company Name:	Pinnacle Engineering
Contact Address:	11541 95th Avenue North
Contact Address 2:	Not reported
Contact City,St,Zip:	Maple Grove, MN 55369
Contact Province:	Not reported
Contact Country:	Not reported
Contact Postal code:	Not reported
Contact Phone:	7633154501
Contact Phone Ext:	Not reported
Contact Fax:	7633154507
Contact E-mail:	mhultgren@pineng.com
Contact Cell Phone:	Not reported
Contact Information Last Updated:	2005-03-14 00:00:00
Misc Contact Info:	Not reported
Receive Invoice:	F
Staff Id Num:	Not reported

Contaminant Id:	Arsenic
Contaminated Media:	Soil
Req Cleanup Concluded:	Not reported
Cleanup Lvl Measure Units:	mg/Kg
Basis For Req Cleanup Lvl:	Not reported
Max Residual Contamination:	49
Date Info Last Updated:	2005-05-16 00:00:00

Contaminant Id:	Diesel Range Organics
Contaminated Media:	Soil
Req Cleanup Concluded:	Not reported
Cleanup Lvl Measure Units:	mg/Kg

GREENWAY TERRACE DEVELOPMENT (Continued) **S106851924**

Basis For Req Cleanup Lvl:	Not reported
Max Residual Contamination:	290
Date Info Last Updated:	2005-05-16 00:00:00

Facid:	VP20320
Event:	155
Additional Information:	Soil Management Plan
Start Date:	2005-06-02 00:00:00
End Date:	Not reported
Planned Start Date:	Not reported
Planned End Date:	Not reported
Date Info Last Updated:	2005-06-03 00:00:00
Record Number:	23599

Facid:	VP20320
Event:	VIC Program Participation Dates (Start/End)
Additional Information:	None Entered
Start Date:	2005-03-11 00:00:00
End Date:	2006-10-02 00:00:00
Planned Start Date:	Not reported
Planned End Date:	Not reported
Date Info Last Updated:	2005-03-14 00:00:00
Record Number:	23158

Facid:	VP20320
Event:	Limited No Action Letter Sent
Additional Information:	For Soil Remediation
Start Date:	2006-10-04 00:00:00
End Date:	Not reported
Planned Start Date:	Not reported
Planned End Date:	Not reported
Date Info Last Updated:	2006-10-03 00:00:00
Record Number:	25934

Facid:	VP20320
Event:	No Association Determination Issued
Additional Information:	purchase, const of residential bldg management of soils in accordance with management plan
Start Date:	2005-05-31 00:00:00
End Date:	Not reported
Planned Start Date:	Not reported
Planned End Date:	Not reported
Date Info Last Updated:	2005-06-01 00:00:00
Record Number:	23591

Facid:	Not reported
GW Recepts Prot by Rem Actn:	Not reported
Ecological receptors present:	Not reported
Type of ecological receptors:	Not reported
Acres of contaminated soil:	Not reported
Volume of contaminated soil:	Not reported
Acres of surface water impacted:	Not reported
Acres of wetland impacted:	Not reported
Acres of sediment impacted:	Not reported
GW Plume Area Acres:	Not reported
Cleanup Conducted:	Not reported
Acres of Contam Soil remediate:	Not reported

GREENWAY TERRACE DEVELOPMENT (Continued) **S106851924**

Volume of Soil Cleaned:	Not reported
# Municipal wells contamd:	Not reported
# Dom wells contam:	Not reported
# People Impct SW intake contam:	Not reported
# Drums Revolved from site:	Not reported
Yr Soil Remediated:	Not reported
Acres of Soil w/ Restrict Access:	Not reported
Yr IC remedy complete:	Not reported
Yr GW remedy completed:	Not reported
Year GWIC completed:	Not reported
Acres of wetland of sediment remediated:	Not reported
Public financing:	Not reported
Assurance help:	Not reported
Land use Classfn At Site:	Not reported
Land use Vicinity Of Site:	Not reported
Deed notif Present On Site:	Not reported
Restrictive Covenant Present:	Not reported
Restrictions: Not reported	
GW Pump and Treat Used at site:	Not reported
Quaternary Perched:	Not reported
Quaternary Water Table:	Not reported
Quaternary Confined:	Not reported
Cretaceous:	Not reported
Plattville:	Not reported
St. peter:	Not reported
Prairie Duchien:	Not reported
Jordan:	Not reported
Ironton/Galesville:	Not reported
Mt Simon Hinckley:	Not reported
Precambrian Undefferentiated:	Not reported
Other/Unknown Aquifier:	Not reported
Date Info Last Updated:	Not reported
Inst Control Info Updated:	Not reported
Inst Control Filed Location:	Not reported
SW Classification (Primary):	Not reported
SW Classification (Secondary):	Not reported
Miscellaneous: Not reported	
SW Comments:	Not reported

MN LS:

Link ID:	6357
EPA ID:	Not reported
MPCA ID:	VP20320
Method:	DM
CERCLIS:	No
National Priorities List:	No
PLP:	No
Voluntary Cleanup & Investigation:	Yes
RCRA Treatment Storage & Disposal:	No
RCRA Generator:	No
Solid Waste Permit:	No
Dumps:	No
No Further Remedial Action Planned:	No
Delisted From PLP By MPCA:	No
LCP:	No
Brownfield:	No

GREENWAY TERRACE DEVELOPMENT (Continued) **S106851924**

Entity Type: VIC

MN Voluntary Investigation Cleanup Program:

Facility ID:	VP20320
Facility Type:	Other
Facility Address 2:	Not reported
Core Program Interest Id:	337572
Link Id:	6357
Active:	False
Pay Complete:	False
MPCA Region:	Metro
Size Acres:	0.38
HRS Score:	Not reported
Enforcement Lead Agency:	MPCA
Federal Defferal Plot:	False
Petroleum Brownfields Prog?:	False
Emergency:	False
Site Classification:	False
RD/RA:	False
RL/FS:	False
Fund financed:	False
Npl:	False
Plp:	False
District:	Metro
Program Reffered from:	Not reported
Program Interest:	VIC
Physical Location:	Not reported
Natural Source damage:	False
Clean up Cost:	Not reported
Indian Reservation:	False
Reservation Name:	Not reported
MPCA Owned Wells at site:	False
Created By:	Pjensen
Date Created:	03/11/2004
Date Last Updated:	06/03/2010
Federal Facility:	False
Primary Funding Source:	Not reported
EPA Id:	Not reported
MPCA Id:	Not reported
Alpha Sort:	Not reported
Legal Distt:	61A
Congressional Dist:	Not reported
Scale Of Map Used Pls Loc Data:	Not reported
Township:	Not reported
Range:	Not reported
Range East West:	Not reported
Section:	Not reported
Pls Qtr Section (160 Acres):	Not reported
Pls Qtr Qtr Section (40 Acres):	Not reported
Pls Qtr-Qtr-Qtr Section (10 Acres):	Not reported
Pls Qtr-Qtr-Qtr-Qtr Section (2.5 Acres):	Not reported
Quad:	Not reported
NAD Number:	83
Desc Of UTM Coord Pt:	Not reported
UTM Coord Pt Data Source:	Not reported
Org Providing The UTM Coord Point Data:	Not reported
Method For Loc Public Land Survey:	Not reported

GREENWAY TERRACE DEVELOPMENT (Continued) **S106851924**

Method Of Utm Coord Pt Data Collection:	Not reported
Date Of Utm Coord Pt Data Collection:	Not reported
COL Date Qual:	Not reported
Map Scale:	Not reported
Verification Method:	Not reported
horizref:	Not reported
Utm Source:	Not reported
Utm Method:	Not reported
Utm Scale:	Not reported
Utm Accuracy:	Not reported
Utm East:	480432.44
Utm North:	4977458.46
Utm Zone:	15
Basin Code:	Not reported
Major Watershed:	Not reported
Major Watershed:	Not reported
Method For Loc Public Land Survey:	Not reported
Scale Of Map Used Pls Loc Data:	Not reported
Township 2:	Not reported
Range 2:	Not reported
Range East West:	Not reported
Section 2:	Not reported
Pls Qtr Section (160 Acres) 2:	Not reported
Pls Qtr Qtr Section (40 Acres)2:	Not reported
Pls Qtr Qtr Qtr Section (10 Acres)2:	Not reported
Pls Qtr Qtr Qtr Qtr Section (2.5 Acres) 2:	Not reported
Quad 2:	Not reported
File Location:	Archival Storage
GIS Application GIS:	False
Notes:	Not reported
Contact Type:	Staff PL/PM (Project Leader/Project Manager)s
Company Name:	MPCA
Contact Address:	520 Lafayette Rd N
Contact Address 2:	Not reported
Contact City,St,Zip:	St. Paul, MN 551554194
Contact Province:	Not reported
Contact Country:	Not reported
Contact Postal code:	Not reported
Contact Phone:	(651) 757-1459
Contact Phone Ext:	Not reported
Contact Fax:	6512969707
Contact E-mail:	gerald.stahnke@state.mn.us
Contact Cell Phone:	Not reported
Contact Information Last Updated:	2005-03-14 00:00:00
Misc Contact Info:	Not reported
Receive Invoice:	F
Staff Id Num:	3408

Contact Type:	Former Staff TA
Company Name:	MPCA
Contact Address:	525 Lake Avenue South, Suite 400
Contact Address 2:	Not reported
Contact City,St,Zip:	Duluth, MN 55802
Contact Province:	Not reported
Contact Country:	Not reported
Contact Postal code:	Not reported
Contact Phone:	2187234958

GREENWAY TERRACE DEVELOPMENT (Continued) **S106851924**

Contact Phone Ext:	Not reported
Contact Fax:	2187234727
Contact E-mail:	jonathan.smith@state.mn.us
Contact Cell Phone:	Not reported
Contact Information Last Updated:	2005-03-14 00:00:00
Misc Contact Info:	Not reported
Receive Invoice:	F
Staff Id Num:	3407

Contact Type:	Voluntary Party
Company Name:	Heggem & Associates
Contact Address:	6407 Lee Avenue North
Contact Address 2:	Not reported
Contact City,St,Zip:	Minneapolis, MN 55429
Contact Province:	Not reported
Contact Country:	Not reported
Contact Postal code:	Not reported
Contact Phone:	6122421653
Contact Phone Ext:	Not reported
Contact Fax:	7639710778
Contact E-mail:	Not reported
Contact Cell Phone:	Not reported
Contact Information Last Updated:	2005-03-14 00:00:00
Misc Contact Info:	Not reported
Receive Invoice:	T
Staff Id Num:	Not reported

Contact Type:	Owner
Company Name:	Gerda Limited Partnership
Contact Address:	15700 Loop Road South
Contact Address 2:	Not reported
Contact City,St,Zip:	Burnsville, MN 55306
Contact Province:	Not reported
Contact Country:	Not reported
Contact Postal code:	Not reported
Contact Phone:	9529356039
Contact Phone Ext:	Not reported
Contact Fax:	Not reported
Contact E-mail:	Not reported
Contact Cell Phone:	Not reported
Contact Information Last Updated:	2005-03-14 00:00:00
Misc Contact Info:	Not reported
Receive Invoice:	F
Staff Id Num:	Not reported

Contact Type:	Consultant
Company Name:	Pinnacle Engineering
Contact Address:	11541 95th Avenue North
Contact Address 2:	Not reported
Contact City,St,Zip:	Maple Grove, MN 55369
Contact Province:	Not reported
Contact Country:	Not reported
Contact Postal code:	Not reported
Contact Phone:	7633154501
Contact Phone Ext:	Not reported
Contact Fax:	7633154507
Contact E-mail:	mhultgren@pineng.com

GREENWAY TERRACE DEVELOPMENT (Continued) **S106851924**

Contact Cell Phone:	Not reported
Contact Information Last Updated:	2005-03-14 00:00:00
Misc Contact Info:	Not reported
Receive Invoice:	F
Staff Id Num:	Not reported

Contaminant Id:	Arsenic
Contaminated Media:	Soil
Req Cleanup Concluded:	Not reported
Cleanup Lvl Measure Units:	mg/Kg
Basis For Req Cleanup Lvl:	Not reported
Max Residual Contamination:	49
Date Info Last Updated:	2005-05-16 00:00:00

Contaminant Id:	Diesel Range Organics
Contaminated Media:	Soil
Req Cleanup Concluded:	Not reported
Cleanup Lvl Measure Units:	mg/Kg
Basis For Req Cleanup Lvl:	Not reported
Max Residual Contamination:	290
Date Info Last Updated:	2005-05-16 00:00:00

Facid:	VP20320
Event:	155
Additional Information:	Soil Management Plan
Start Date:	2005-06-02 00:00:00
End Date:	Not reported
Planned Start Date:	Not reported
Planned End Date:	Not reported
Date Info Last Updated:	2005-06-03 00:00:00
Record Number:	23599

Facid:	VP20320
Event:	VIC Program Participation Dates (Start/End)
Additional Information:	None Entered
Start Date:	2005-03-11 00:00:00
End Date:	2006-10-02 00:00:00
Planned Start Date:	Not reported
Planned End Date:	Not reported
Date Info Last Updated:	2005-03-14 00:00:00
Record Number:	23158

Facid:	VP20320
Event:	Limited No Action Letter Sent
Additional Information:	For Soil Remediation
Start Date:	2006-10-04 00:00:00
End Date:	Not reported
Planned Start Date:	Not reported
Planned End Date:	Not reported
Date Info Last Updated:	2006-10-03 00:00:00
Record Number:	25934

Facid:	VP20320
Event:	No Association Determination Issued
Additional Information:	purchase, const of residential bldg management of soils in accordance with management plan
Start Date:	2005-05-31 00:00:00

GREENWAY TERRACE DEVELOPMENT (Continued) **S106851924**

End Date:	Not reported
Planned Start Date:	Not reported
Planned End Date:	Not reported
Date Info Last Updated:	2005-06-01 00:00:00
Record Number:	23591

Facid:	Not reported
GW Recepts Prot by Rem Actn:	Not reported
Ecological receptors present:	Not reported
Type of ecological receptors:	Not reported
Acres of contaminated soil:	Not reported
Volume of contaminated soil:	Not reported
Acres of surface water impacted:	Not reported
Acres of wetland impacted:	Not reported
Acres of sediment impacted:	Not reported
GW Plume Area Acres:	Not reported
Cleanup Conducted:	Not reported
Acres of Contam Soil remediate:	Not reported
Volume of Soil Cleaned:	Not reported
# Municipal wells contamd:	Not reported
# Dom wells contam:	Not reported
# People Impct SW intake contam:	Not reported
# Drums Revolved from site:	Not reported
Yr Soil Remediated:	Not reported
Acres of Soil w/ Restrict Access:	Not reported
Yr IC remedy complete:	Not reported
Yr GW remedy completed:	Not reported
Year GWIC completed:	Not reported
Acres of wetland of sediment remediated:	Not reported
Public financing:	Not reported
Assurance help:	Not reported
Land use Classfn At Site:	Not reported
Land use Vicinity Of Site:	Not reported
Deed notif Present On Site:	Not reported
Restrictive Covenant Present:	Not reported
Restrictions: Not reported	
GW Pump and Treat Used at site:	Not reported
Quaternary Perched:	Not reported
Quaternary Water Table:	Not reported
Quaternary Confined:	Not reported
Cretaceous:	Not reported
Plattville:	Not reported
St. peter:	Not reported
Prairie Duchien:	Not reported
Jordan:	Not reported
Ironton/Galesville:	Not reported
Mt Simon Hinckley:	Not reported
Precambrian Undefferentiated:	Not reported
Other/Unknown Aquifier:	Not reported
Date Info Last Updated:	Not reported
Inst Control Info Updated:	Not reported
Inst Control Filed Location:	Not reported
SW Classification (Primary):	Not reported
SW Classification (Secondary):	Not reported
Miscellaneous: Not reported	
SW Comments:	Not reported

GREENWAY TERRACE DEVELOPMENT (Continued) **S106851924**

WIMN:

Legislative District:	62A
Status:	Inactive
Latitude:	44.95020868
Longitude:	-93.24785137
Coordinate Collection Method:	Digitized - Map Tool
Activity:	Voluntary Investigation & Cleanup (VIC)
MPCA Id:	VP20320
Major Watershed:	Mississippi River - Twin Cities

Click here to access Minnesota Pollution Control Agency:

BC260 **FORMER MIDWAY CITGO-JIFFY** **MN LUST** **U003864462**
SSW **1901 E LAKE ST** **MN UST** **N/A**
1/4-1/2 **MINNEAPOLIS, MN 55407** **MN SPILLS**
0.405 mi. **MN Financial Assurance**
2139 ft. **Site 1 of 2 in cluster BC**

Relative:
Higher

Actual:
860 ft.

LUST:

Leak ID:	683
MNPCA ID:	213620
Site ID:	38623
Source:	CORE
Interest Type:	Leak Site
Interest Phone:	NO CORE PI PH.
Interest Start Date:	07/30/1997 14:38:16
Interest End Date:	11/09/2006 14:18:50
Release Discovered Date:	04/22/1989
Leak Reported Date:	04/24/1989
Leak Site:	Leak Site - Tank and Petroleum Contamination
File Archive Box:	11
File Archive Lot:	00/222
Soil Digout Date:	Not reported
Cubic Yards Excavated:	Not reported
Conditional Closure Date:	Not reported
Complete Site Closure Date:	**11/17/2009 00:00:00**
Contaminated Soils Remaining:	Yes
Enforcement Action Begin Date:	06/23/2004
Lust Trust Eligible:	Yes
Offsite Contamination:	Yes
Reimbursement Awarded:	No
Std Letter Response Date:	Not reported
Surface Water Impact:	No
Utility Project Flag:	No
TMSP Added:	12/04/1999 14:03:43
TMSP Last Update:	08/18/2014 14:48:17
Staff Id Last Update:	DBOETTC
Release From AST:	No
Release From UST:	No
Tank Registration Status Code:	F
VPIC Application Date:	Not reported
VPIC Acres:	Not reported
Addr Id:	48653
Township Name:	Not reported
Active Flag:	No
Country Code:	USA
Foreign State:	Not reported

FORMER MIDWAY CITGO-JIFFY (Continued) **U003864462**

Foreign Zone:	Not reported
State County Code:	MN
Vapor Intrusion Checked Flag:	Yes
Soil Gas Data Collected Flag:	Yes
Soil Gas Action Level Flag:	No
Sub Slab Sample Collected Flag:	Not reported
Indoor Air Collected Flag:	Not reported
Vapor Intrusion Action Flag:	Not reported
Vapor Intrusion Comments:	Not reported
Soil Gas Data Comments:	no compounds above 10x residential ISVs
Comments:	Not reported

Leak Cleanup Actions:

MN PCA ID:	213620
Leak Action Approval Date:	06/22/1992 00:00:00
Leak Action Begin Date:	08/31/1992 00:00:00
Leak Action End Date:	Not reported
TMSP Added:	12/04/1999 14:05:10
TMSP Last Update:	05/04/2002 09:01:45
Staff Id Last Update:	TANKS
MN PCA ID:	213620
Leak Action Approval Date:	06/22/1992 00:00:00
Leak Action Begin Date:	01/07/1993 00:00:00
Leak Action End Date:	Not reported
TMSP Added:	12/04/1999 14:05:08
TMSP Last Update:	05/04/2002 09:01:45
Staff Id Last Update:	TANKS
MN PCA ID:	213620
Leak Action Approval Date:	06/22/1992 00:00:00
Leak Action Begin Date:	08/31/1992 00:00:00
Leak Action End Date:	06/23/1997 00:00:00
TMSP Added:	12/04/1999 14:05:12
TMSP Last Update:	05/04/2002 09:01:45
Staff Id Last Update:	TANKS

Leak GW Info:

MN PCA ID:	213620
Dw Supply Contam:	Not reported
Free Product Observed:	No
Free Product Thickness:	Not reported
Ground Water Contam:	Yes
GW Cleanup Goal:	100
Gw Exceeds Cleanup Goal:	Yes
Cleanup Goal Achieved:	Yes
Water Supply Exceeds Ral:	Not reported
Well Type Code:	Not reported
Impacted Aquifer Code:	3
TMSP Added:	12/04/1999 14:07:27
TMSP Last Update:	01/20/2010 11:28:04
Staff Id Last Update:	MKOPLIT
Mtbe Present Now:	Not reported
Mtbe Present Historically:	Not reported
Mtbe High Ug Per Liter Char:	Not reported
Mtbe High Ug Per Liter Numb:	Not reported
Mtbe High Level Date:	Not reported
Free Product At Close:	No
Staff Id Ass:	1612
PWS Well:	N

FORMER MIDWAY CITGO-JIFFY (Continued) **U003864462**

Prot Flag: No
Sens Flag: No

Leak Product Released:
MN PCA ID: 213620
Prod Released Sequence Id: 325829
Leak Product: Gasoline Unleaded
Tmsp Added: 12/04/1999 14:04:40
Tmsp Last_updt: 05/04/2002 09:01:45
Staff Id Last Updt: TANKS

UST:

Tank:
MPCA Tank Number: 001
Tank Registration Date: 03/24/1986 00:00:00
Tank Storage Capacity: 7500
Tank Dual Use: N
Tank Status: Removed
Tank Stored Product: Gasoline
Tank Construction Material: Bare/Paint/Asph Coat Steel
Tank Cathodic Protection: Impressed Current
Piping Cathodic Protection: Impressed Current
Piping Material: Steel/Iron
Second Contain Tank: Steel/Iron
Second Contain Pipe: Not reported
Tank Dispenser: Submersible
Above/ Under Ground: Under Ground
AST Base Material: Not reported
Piping Material Description: Not reported
Unregulated Tank Registration Date: Not reported
Heating Product Flag: No
Haz Waste Generator Id: Not reported
Product Replaced Date: Not reported
Sludge Disposal Facility: Not reported
Comments: Not reported
Date Added: 10/10/1999 10:56:55
Date Last Updated: 01/07/2013 10:36:47
Staff Id Who Did The Last Update: RSUCHAN
In Compliance: Yes
Serial Number: Not reported

Tank Action:
MPCA Tank Number: 001
Above Or Underground: Under Ground
Tank Action ID: 359540
Contractor Number: 669
Supervisor Number: Not reported
Tank Action: Repair Or Upgrade Tank
Action Date: 05/01/1989 00:00:00
Action Date Unknown: Not reported
Corrosion Expert Name: Not reported
Lab Flag: Not reported
Date Added: 05/05/2000 08:31:49
Date Last Updated: 05/04/2002 07:46:26
Staff Id Who Did The Last Update: TANKS

MPCA Tank Number: 001

FORMER MIDWAY CITGO-JIFFY (Continued) **U003864462**

Above Or Underground:	Under Ground
Tank Action ID:	897458
Contractor Number:	500
Supervisor Number:	6314
Tank Action:	Remove Tank
Action Date:	04/15/2004 00:00:00
Action Date Unknown:	Not reported
Corrosion Expert Name:	Not reported
Lab Flag:	Not reported
Date Added:	09/27/2005 15:05:18
Date Last Updated:	09/27/2005 15:05:18
Staff Id Who Did The Last Update:	JHENRY

MPCA Tank Number:	001
Above Or Underground:	Under Ground
Tank Action ID:	309217
Contractor Number:	Not reported
Supervisor Number:	Not reported
Tank Action:	Install Tank
Action Date:	01/01/1970 00:00:00
Action Date Unknown:	Not reported
Corrosion Expert Name:	Not reported
Lab Flag:	Not reported
Date Added:	05/05/2000 08:31:49
Date Last Updated:	05/04/2002 07:46:26
Staff Id Who Did The Last Update:	TANKS

Tank Compartment:

MPCA Tank Number:	001
Above Or Underground:	Under Ground
Compartment Number:	1
Tank Stored Product Code:	14
Tank Stored Product Desc:	GASOLINE
Compartment Cap:	7500
Heating:	No
Other Desc:	Not reported
Date Added:	10/10/1999 10:58:23
Date Last Updated:	05/04/2002 07:46:26
Staff Id Who Did The Last Update:	TANKS

Install Remove:

MPCA Tank Number:	001
Number of Dispensers:	Not reported
Tank Construction Material Code:	1
Piping Material:	1
Piping Material Desc:	STEEL/IRON
Total Tank Capacity Quantity:	7500
Staff Id Who Did The Last Update:	TANKS
INSREM Product:	Gasoline
INSREM Product Description:	GASOLINE
INSREM Action ID:	368340
INSREM Action:	Upgrade Corr Prot On Pipe
Action Completed Date:	Not reported
Date Added:	10/10/1999 11:02:38
Date Last Updated:	05/04/2002 07:46:26
MPCA Tank Number:	001

FORMER MIDWAY CITGO-JIFFY (Continued) **U003864462**

Number of Dispensers:	Not reported
Tank Construction Material Code:	Not reported
Piping Material:	Not reported
Piping Material Desc:	Not reported
Total Tank Capacity Quantity:	7500
Staff Id Who Did The Last Update:	JHENRY
INSREM Product:	Gasoline
INSREM Product Description:	Not reported
INSREM Action ID:	887782
INSREM Action:	Remove Tank And Pipe
Action Completed Date:	Not reported
Date Added:	04/20/2004 09:34:49
Date Last Updated:	04/20/2004 09:34:49

Tank:

MPCA Tank Number:	002
Tank Registration Date:	03/24/1986 00:00:00
Tank Storage Capacity:	7500
Tank Dual Use:	N
Tank Status:	**Removed**
Tank Stored Product:	Gasoline
Tank Construction Material:	Bare/Paint/Asph Coat Steel
Tank Cathodic Protection:	Impressed Current
Piping Cathodic Protection:	Impressed Current
Piping Material:	Steel/Iron
Second Contain Tank:	Steel/Iron
Second Contain Pipe:	Not reported
Tank Dispenser:	Submersible
Above/ Under Ground:	Under Ground
AST Base Material:	Not reported
Piping Material Description:	Not reported
Unregulated Tank Registration Date:	Not reported
Heating Product Flag:	No
Haz Waste Generator Id:	Not reported
Product Replaced Date:	Not reported
Sludge Disposal Facility:	Not reported
Comments:	Not reported
Date Added:	10/10/1999 10:56:53
Date Last Updated:	01/07/2013 10:36:47
Staff Id Who Did The Last Update:	RSUCHAN
In Compliance:	Yes
Serial Number:	Not reported

Tank Action:

MPCA Tank Number:	002
Above Or Underground:	Under Ground
Tank Action ID:	359541
Contractor Number:	669
Supervisor Number:	Not reported
Tank Action:	Repair Or Upgrade Tank
Action Date:	05/01/1989 00:00:00
Action Date Unknown:	Not reported
Corrosion Expert Name:	Not reported
Lab Flag:	Not reported
Date Added:	05/05/2000 08:31:49
Date Last Updated:	05/04/2002 07:46:26
Staff Id Who Did The Last Update:	TANKS

FORMER MIDWAY CITGO-JIFFY (Continued) **U003864462**

MPCA Tank Number:	002
Above Or Underground:	Under Ground
Tank Action ID:	897459
Contractor Number:	500
Supervisor Number:	6314
Tank Action:	Remove Tank
Action Date:	04/15/2004 00:00:00
Action Date Unknown:	Not reported
Corrosion Expert Name:	Not reported
Lab Flag:	Not reported
Date Added:	09/27/2005 15:06:28
Date Last Updated:	09/27/2005 15:06:28
Staff Id Who Did The Last Update:	JHENRY

MPCA Tank Number:	002
Above Or Underground:	Under Ground
Tank Action ID:	303474
Contractor Number:	Not reported
Supervisor Number:	Not reported
Tank Action:	Install Tank
Action Date:	01/01/1970 00:00:00
Action Date Unknown:	Not reported
Corrosion Expert Name:	Not reported
Lab Flag:	Not reported
Date Added:	05/05/2000 08:31:49
Date Last Updated:	05/04/2002 07:46:26
Staff Id Who Did The Last Update:	TANKS

Tank Compartment:

MPCA Tank Number:	002
Above Or Underground:	Under Ground
Compartment Number:	1
Tank Stored Product Code:	14
Tank Stored Product Desc:	GASOLINE
Compartment Cap:	7500
Heating:	No
Other Desc:	Not reported
Date Added:	10/10/1999 10:58:20
Date Last Updated:	05/04/2002 07:46:26
Staff Id Who Did The Last Update:	TANKS

Install Remove:

MPCA Tank Number:	002
Number of Dispensers:	Not reported
Tank Construction Material Code:	1
Piping Material:	1
Piping Material Desc:	STEEL/IRON
Total Tank Capacity Quantity:	7500
Staff Id Who Did The Last Update:	TANKS
INSREM Product:	Gasoline
INSREM Product Description:	GASOLINE
INSREM Action ID:	368341
INSREM Action:	Upgrade Corr Prot On Pipe
Action Completed Date:	Not reported
Date Added:	10/10/1999 11:02:39
Date Last Updated:	05/04/2002 07:46:26

FORMER MIDWAY CITGO-JIFFY (Continued) **U003864462**

MPCA Tank Number:	002
Number of Dispensers:	Not reported
Tank Construction Material Code:	Not reported
Piping Material:	Not reported
Piping Material Desc:	Not reported
Total Tank Capacity Quantity:	7500
Staff Id Who Did The Last Update:	JHENRY
INSREM Product:	Gasoline
INSREM Product Description:	Not reported
INSREM Action ID:	887783
INSREM Action:	Remove Tank And Pipe
Action Completed Date:	Not reported
Date Added:	04/20/2004 09:34:59
Date Last Updated:	04/20/2004 09:37:51

Tank:

MPCA Tank Number:	003
Tank Registration Date:	03/24/1986 00:00:00
Tank Storage Capacity:	7500
Tank Dual Use:	N
Tank Status:	**Removed**
Tank Stored Product:	Gasoline
Tank Construction Material:	Bare/Paint/Asph Coat Steel
Tank Cathodic Protection:	Impressed Current
Piping Cathodic Protection:	Impressed Current
Piping Material:	Steel/Iron
Second Contain Tank:	Steel/Iron
Second Contain Pipe:	Not reported
Tank Dispenser:	Submersible
Above/ Under Ground:	Under Ground
AST Base Material:	Not reported
Piping Material Description:	Not reported
Unregulated Tank Registration Date:	Not reported
Heating Product Flag:	No
Haz Waste Generator Id:	Not reported
Product Replaced Date:	Not reported
Sludge Disposal Facility:	Not reported
Comments:	Not reported
Date Added:	10/10/1999 10:56:38
Date Last Updated:	01/07/2013 10:36:47
Staff Id Who Did The Last Update:	RSUCHAN
In Compliance:	Yes
Serial Number:	Not reported

Tank Action:

MPCA Tank Number:	003
Above Or Underground:	Under Ground
Tank Action ID:	358539
Contractor Number:	669
Supervisor Number:	Not reported
Tank Action:	Repair Or Upgrade Tank
Action Date:	05/01/1989 00:00:00
Action Date Unknown:	Not reported
Corrosion Expert Name:	Not reported
Lab Flag:	Not reported
Date Added:	05/05/2000 08:31:49
Date Last Updated:	05/04/2002 07:46:26

FORMER MIDWAY CITGO-JIFFY (Continued) **U003864462**

Staff Id Who Did The Last Update:	TANKS

MPCA Tank Number:	003
Above Or Underground:	Under Ground
Tank Action ID:	897460
Contractor Number:	500
Supervisor Number:	6314
Tank Action:	Remove Tank
Action Date:	04/15/2004 00:00:00
Action Date Unknown:	Not reported
Corrosion Expert Name:	Not reported
Lab Flag:	Not reported
Date Added:	09/27/2005 15:06:51
Date Last Updated:	09/27/2005 15:06:51
Staff Id Who Did The Last Update:	JHENRY

MPCA Tank Number:	003
Above Or Underground:	Under Ground
Tank Action ID:	290156
Contractor Number:	Not reported
Supervisor Number:	Not reported
Tank Action:	Install Tank
Action Date:	01/01/1970 00:00:00
Action Date Unknown:	Not reported
Corrosion Expert Name:	Not reported
Lab Flag:	Not reported
Date Added:	05/05/2000 08:31:49
Date Last Updated:	05/04/2002 07:46:26
Staff Id Who Did The Last Update:	TANKS

Tank Compartment:

MPCA Tank Number:	003
Above Or Underground:	Under Ground
Compartment Number:	1
Tank Stored Product Code:	14
Tank Stored Product Desc:	GASOLINE
Compartment Cap:	7500
Heating:	No
Other Desc:	Not reported
Date Added:	10/10/1999 10:58:07
Date Last Updated:	05/04/2002 07:46:26
Staff Id Who Did The Last Update:	TANKS

Install Remove:

MPCA Tank Number:	003
Number of Dispensers:	Not reported
Tank Construction Material Code:	1
Piping Material:	1
Piping Material Desc:	STEEL/IRON
Total Tank Capacity Quantity:	7500
Staff Id Who Did The Last Update:	TANKS
INSREM Product:	Gasoline
INSREM Product Description:	GASOLINE
INSREM Action ID:	368339
INSREM Action:	Upgrade Corr Prot On Pipe
Action Completed Date:	Not reported

FORMER MIDWAY CITGO-JIFFY (Continued) **U003864462**

Date Added:	10/10/1999 11:02:38
Date Last Updated:	05/04/2002 07:46:26
MPCA Tank Number:	003
Number of Dispensers:	Not reported
Tank Construction Material Code:	Not reported
Piping Material:	Not reported
Piping Material Desc:	Not reported
Total Tank Capacity Quantity:	7500
Staff Id Who Did The Last Update:	JHENRY
INSREM Product:	Gasoline
INSREM Product Description:	Not reported
INSREM Action ID:	887784
INSREM Action:	Remove Tank And Pipe
Action Completed Date:	Not reported
Date Added:	04/20/2004 09:37:51
Date Last Updated:	04/20/2004 09:37:51

Tabsite:

Program Interest Id:	191425
Above Or Underground:	Under Ground
Facility Code:	34
Indian Reservation:	No
UST Registration Date:	03/24/1986 00:00:00
AST Registration Date:	Not reported
Date Added:	07/23/1992 19:11:05
Date Last Updated:	05/23/2003 09:21:00
Staff Id Who Did The Last Update:	SYS
Max Monthly Gallons:	Not reported
Vapor Recovery Installed:	Unknown
Vapor Notify Required:	Unknown

Lat Long:

Program Id:	191425
Latlong ID:	43032
Latitude Degrees:	44
Latitude Minutes:	56
Latitude Seconds:	53.4
Longitude Degrees:	-93
Longitude Minutes:	14
Longitude Seconds:	40.94
Collection Date:	03/15/2010 18:15:26
LatLong Description:	Not reported
TMSP Added:	08/28/2000 10:32:08
Date Last Updated:	03/15/2010 18:55:22
Staff Id Last Updated:	MAPT_NC
Coord Source Type:	2
Org Name Source:	MPCA

Program Id:	191425
Latlong ID:	120831
Latitude Degrees:	44
Latitude Minutes:	56
Latitude Seconds:	51.34354
Longitude Degrees:	-93
Longitude Minutes:	14
Longitude Seconds:	40.5381

FORMER MIDWAY CITGO-JIFFY (Continued) **U003864462**

Collection Date:	Not reported
LatLong Description:	Not reported
TMSP Added:	06/05/2000 16:05:45
Date Last Updated:	05/04/2002 07:46:26
Staff Id Last Updated:	TANKS
Coord Source Type:	Not reported
Org Name Source:	Not reported

SPILLS:

Spill Detail:

Program Id:	169469
Spill Date:	11/11/1900
Site ID:	0
Public Safety Spill ID:	Not reported
Interest Type:	Spill site
Interest Phone:	Not reported
Preferred Id:	4924
Interest Start Date:	03/21/1996 00:00:00
Interest End Date:	Not reported
Active:	Not reported
Tmsp Added:	03/21/1996 00:00:00
Tmsp Last Updt:	04/11/2007 08:22:51
Staff Id Last Updt:	RSUCHAN
Foreign Zone:	None
Spill Closure Desc:	**Not reported**
Sp Rep Code:	Not reported
Report Taken By:	1612
MPCA Project Manager:	2832
MPCA Involvement:	Not reported
Spill Site Closure Date:	01/01/1996
Spill Rep Desc:	KEN KOWALKOWSKI
Spill Reported Date:	04/24/1989
Init Cause Code:	Not reported
Init Cause Desc:	UST
Initial Source Code:	Not reported
Priority:	Unknown Priority
Rep Phone:	Not reported
Rep Name:	Not reported
Rpt Taken By Duty Officer:	Not reported
Duty Officer Report No:	Not reported
Comments:	Not reported

Product:

Program ID:	169469
Spill Product:	Petroleum, Unspecified
Spill Qty Units:	0 Unknown
Spill Incident Accuracy:	Unknown

MN Financial Assurance 1:

PROGRAM ID:	169469
Township Name:	Not reported
Region:	1
Interest Type:	Spill site
ADDR ID:	260710
Interest Telephone:	Not reported

FORMER MIDWAY CITGO-JIFFY (Continued) **U003864462**

Preferred ID:	4924
Interest Start Date:	03/21/1996
Interest End Date:	Not reported
Activity Flag:	Not reported
TMSP Added:	03/21/1996
TMSP Last Update:	05/04/2002 06:36:55
Staff ID Last Update:	TANKS
Source:	TALES
Source ID:	0
Country Code:	USA
FOR State:	Not reported
FOR Zone:	None
FIPS County Code:	053
Comments:	Not reported

PROGRAM ID:	191425
Township Name:	Not reported
Region:	1
Interest Type:	Deleted Tank Site
ADDR ID:	260710
Interest Telephone:	6127244604
Preferred ID:	1912
Interest Start Date:	07/23/1992
Interest End Date:	Not reported
Activity Flag:	N
TMSP Added:	07/23/1992
TMSP Last Update:	08/28/2006 12:41:35
Staff ID Last Update:	RSUCHAN
Source:	TALES
Source ID:	0
Country Code:	USA
FOR State:	Not reported
FOR Zone:	None
FIPS County Code:	053
Comments:	Not reported

PROGRAM ID:	191425
Township Name:	Not reported
Region:	1
Interest Type:	Tank site
ADDR ID:	48653
Interest Telephone:	NO CORE PI PH.
Preferred ID:	1912
Interest Start Date:	07/23/1992
Interest End Date:	08/28/2006
Activity Flag:	N
TMSP Added:	08/28/2006
TMSP Last Update:	11/10/2014 08:17:05
Staff ID Last Update:	RGAGLE
Source:	CORE
Source ID:	38623
Country Code:	USA
FOR State:	Not reported
FOR Zone:	Not reported
FIPS County Code:	053
Comments:	Not reported

FORMER MIDWAY CITGO-JIFFY (Continued) **U003864462**

PROGRAM ID:	213620
Township Name:	Not reported
Region:	1
Interest Type:	Leak Site
ADDR ID:	48653
Interest Telephone:	NO CORE PI PH.
Preferred ID:	683
Interest Start Date:	07/30/1997
Interest End Date:	11/09/2006
Activity Flag:	N
TMSP Added:	11/09/2006
TMSP Last Update:	11/10/2014 08:17:05
Staff ID Last Update:	RGAGLE
Source:	CORE
Source ID:	38623
Country Code:	USA
FOR State:	Not reported
FOR Zone:	Not reported
FIPS County Code:	053
Comments:	Not reported

PROGRAM ID:	213620
Township Name:	Not reported
Region:	1
Interest Type:	Deleted Leak Site
ADDR ID:	260710
Interest Telephone:	6127244604
Preferred ID:	683
Interest Start Date:	07/30/1997
Interest End Date:	Not reported
Activity Flag:	Not reported
TMSP Added:	12/04/1999
TMSP Last Update:	11/09/2006 14:18:50
Staff ID Last Update:	RSUCHAN
Source:	TALES
Source ID:	0
Country Code:	USA
FOR State:	Not reported
FOR Zone:	None
FIPS County Code:	053
Comments:	Not reported

Latitude Longitude:

Program Id:	191425
Lat/Long ID:	43032
Latitude Degrees:	44
Latitude Minutes:	56
Latitude Seconds:	53.4
Longitude Degrees:	-93
Longitude Minutes:	14
Longitude Seconds:	40.94
Collection Date:	03/15/2010 18:15:26
Lat/Long Description:	Not reported
TMSP Added:	08/28/2000 10:32:08
TMSP Last Update:	03/15/2010 18:55:22
Staff ID Last Update:	MAPT_NC
Coord Source Type:	2

FORMER MIDWAY CITGO-JIFFY (Continued) **U003864462**

Org Name Source:	MPCA
Coord Coll Meth:	A1
Map Scale Code:	E
Source:	CORE
Site ID:	38623
Spatial ID:	51373120

Program Id:	191425
Lat/Long ID:	120831
Latitude Degrees:	44
Latitude Minutes:	56
Latitude Seconds:	51.34354
Longitude Degrees:	-93
Longitude Minutes:	14
Longitude Seconds:	40.5381
Collection Date:	Not reported
Lat/Long Description:	Not reported
TMSP Added:	06/05/2000 16:05:45
TMSP Last Update:	05/04/2002 07:46:26
Staff ID Last Update:	TANKS
Coord Source Type:	Not reported
Org Name Source:	Not reported
Coord Coll Meth:	Not reported
Map Scale Code:	Not reported
Source:	TALES
Site ID:	38623
Spatial ID:	51373120

Tab Site:

Program Id:	191425
Facility Code:	34
Above or Under Code:	2
Indian Reservation:	N
Ust Registration Date:	03/24/1986 00:00:00
Ast Registration Date:	Not reported
TMSP Added:	07/23/1992 19:11:05
TMSP Last Update:	05/23/2003 09:21:00
Staff ID Last Update:	SYS
Max Monthy Gallons:	Not reported
Vapor Recovery Installed:	U
Vapor Notif Required:	U

Action Type:

Program Id:	213620
FF Action ID:	158153
FF Action Date:	08/23/2013 00:00:00
FF Action Code:	62
Federal Amount:	Not reported
State Amount:	13533.85
Superfund Amount:	Not reported
TMSP Added:	08/23/2013 09:22:50
TMSP Last Update:	08/23/2013 09:22:50
Staff ID Last Update:	MOIE

FORMER MIDWAY CITGO-JIFFY (Continued) **U003864462**

Master:

Program Id:	213620
Date In:	03/18/2009 00:00:00
Date Out:	02/04/2010 00:00:00
Financier Code:	6
FF Status Code:	1
Est Cleanup Amount:	25000
Environmental Lien Date:	Not reported
Referral to MCE Date:	Not reported
No Cost Recov Memo Date:	Not reported
Fin Info Request Date:	Not reported
Fin Info Received Date:	Not reported
Bankruptcy Date:	Not reported
Probate Date:	Not reported
Consent Decree Date:	Not reported
Consent Rec Settlement Dt:	Not reported
Cost Rec Stip Date:	Not reported
TMSP Added:	03/18/2009 09:37:24
TMSP Last Update:	08/23/2013 09:22:35
Staff ID Last Update:	MOIE
Total Spent Amount:	13553.85

Latitude Longitude:

Program Id:	213620
Lat/Long ID:	1
Latitude Degrees:	44
Latitude Minutes:	56
Latitude Seconds:	53.2901585
Longitude Degrees:	-93
Longitude Minutes:	14
Longitude Seconds:	40.28501643
Collection Date:	06/01/2007 00:00:00
Lat/Long Description:	Site Center
TMSP Added:	06/01/2007 14:05:32
TMSP Last Update:	06/01/2007 14:05:32
Staff ID Last Update:	AMILLER
Coord Source Type:	2
Org Name Source:	Amy Miller
Coord Coll Meth:	I2
Map Scale Code:	B
Source:	TALES
Site ID:	38623
Spatial ID:	51649863

Program Id:	213620
Lat/Long ID:	43032
Latitude Degrees:	44
Latitude Minutes:	56
Latitude Seconds:	53.4
Longitude Degrees:	-93
Longitude Minutes:	14
Longitude Seconds:	40.94
Collection Date:	03/15/2010 18:15:26
Lat/Long Description:	Not reported
TMSP Added:	08/28/2000 10:32:08
TMSP Last Update:	03/15/2010 18:55:22

FORMER MIDWAY CITGO-JIFFY (Continued) **U003864462**

Staff ID Last Update:	MAPT_NC
Coord Source Type:	2
Org Name Source:	MPCA
Coord Coll Meth:	A1
Map Scale Code:	E
Source:	CORE
Site ID:	38623
Spatial ID:	51649863

Staff Name:

Program Id:	213620
Staff Sequence ID:	13268
Staff Type:	Not reported
Staff Name:	Not reported
TMSP Added:	12/04/1999 14:04:10
TMSP Last Update:	01/20/2012 10:39:35
Staff ID Last Update:	RSUCHAN
Last Name:	Not reported
First Name:	Not reported
Middle Initial:	Not reported
Functional Area Code:	LPM
Staff ID Number:	3311

Program Id:	213620
Staff Sequence ID:	25724
Staff Type:	Not reported
Staff Name:	Not reported
TMSP Added:	12/04/1999 14:04:22
TMSP Last Update:	01/20/2012 10:39:37
Staff ID Last Update:	RSUCHAN
Last Name:	Not reported
First Name:	Not reported
Middle Initial:	Not reported
Functional Area Code:	HYD
Staff ID Number:	1612

BC261 **CLARK STATION # 1610** **MN WIMN** **S101285606**
SSW **1901 E LAKE ST** **N/A**
1/4-1/2 **MINNEAPOLIS, MN 55407**
0.405 mi.
2139 ft. **Site 2 of 2 in cluster BC**

Relative:
Higher

Actual:
860 ft.

WIMN:

Legislative District:	63A
Status:	Inactive
Latitude:	44.94831424
Longitude:	-93.24481896
Coordinate Collection Method:	Address Matching House Number
Activity:	Multiple Activities
MPCA Id:	Multiple Activities
Major Watershed:	Mississippi River - Twin Cities

Click here to access Minnesota Pollution Control Agency:

BD262 **ARBY'S SNELLING** **MN LS** **S108975218**
SSE **3000 SNELLING AVE** **MN LUST** **N/A**
1/4-1/2 **MINNEAPOLIS, MN 55406** **MN Financial Assurance**
0.408 mi. **MN WIMN**
2153 ft. **Site 1 of 6 in cluster BD**

Relative:
Lower

Actual:
840 ft.

MN LS:

Link ID:	4416
EPA ID:	Not reported
MPCA ID:	VP5780
Method:	I1
CERCLIS:	No
National Priorities List:	No
PLP:	No
Voluntary Cleanup & Investigation:	Yes
RCRA Treatment Storage & Disposal:	No
RCRA Generator:	No
Solid Waste Permit:	No
Dumps:	No
No Further Remedial Action Planned:	No
Delisted From PLP By MPCA:	No
LCP:	No
Brownfield:	No
Entity Type:	VIC

LUST:

Leak ID:	8421
MNPCA ID:	220994
Site ID:	244416
Source:	CORE
Interest Type:	Leak Site
Interest Phone:	NO CORE PI PH.
Interest Start Date:	03/19/1997 00:00:00
Interest End Date:	05/29/2009 14:19:42
Release Discovered Date:	01/01/1901
Leak Reported Date:	05/22/1995
Leak Site:	Property Transfer Site - Non Tank , Voluntary Petroleum Sites
File Archive Box:	01
File Archive Lot:	97/296
Soil Digout Date:	Not reported
Cubic Yards Excavated:	0
Conditional Closure Date:	Not reported
Complete Site Closure Date:	**06/15/1995 00:00:00**
Contaminated Soils Remaining:	Yes
Enforcement Action Begin Date:	Not reported
Lust Trust Eligible:	No
Offsite Contamination:	Unknown
Reimbursement Awarded:	No
Std Letter Response Date:	Not reported
Surface Water Impact:	No
Utility Project Flag:	No
TMSP Added:	12/04/1999 14:03:49
TMSP Last Update:	01/14/2013 10:53:45
Staff Id Last Update:	BSCHULL
Release From AST:	No
Release From UST:	No
Tank Registration Status Code:	U
VPIC Application Date:	Not reported
VPIC Acres:	Not reported

ARBY'S SNELLING (Continued) **S108975218**

Addr Id:	453901
Township Name:	Fort Snelling
Active Flag:	No
Country Code:	USA
Foreign State:	Not reported
Foreign Zone:	Not reported
State County Code:	MN
Vapor Intrusion Checked Flag:	Not reported
Soil Gas Data Collected Flag:	Not reported
Soil Gas Action Level Flag:	Not reported
Sub Slab Sample Collected Flag:	Not reported
Indoor Air Collected Flag:	Not reported
Vapor Intrusion Action Flag:	Not reported
Vapor Intrusion Comments:	Not reported
Soil Gas Data Comments:	Not reported
Comments:	Not reported

Leak Cleanup Actions:

MN PCA ID:	220994
Leak Action Approval Date:	Not reported
Leak Action Begin Date:	12/12/1994 00:00:00
Leak Action End Date:	12/12/1994 00:00:00
TMSP Added:	12/04/1999 14:05:14
TMSP Last Update:	05/04/2002 09:28:39
Staff Id Last Update:	TANKS

Leak GW Info:

MN PCA ID:	220994
Dw Supply Contam:	No
Free Product Observed:	No
Free Product Thickness:	Not reported
Ground Water Contam:	Yes
GW Cleanup Goal:	0
Gw Exceeds Cleanup Goal:	Not reported
Cleanup Goal Achieved:	Not reported
Water Supply Exceeds Ral:	No
Well Type Code:	Not reported
Impacted Aquifer Code:	Not reported
TMSP Added:	12/04/1999 14:07:33
TMSP Last Update:	11/04/2003 12:57:07
Staff Id Last Update:	RSUCHAN
Mtbe Present Now:	Not reported
Mtbe Present Historically:	Not reported
Mtbe High Ug Per Liter Char:	Not reported
Mtbe High Ug Per Liter Numb:	Not reported
Mtbe High Level Date:	Not reported
Free Product At Close:	Not reported
Staff Id Ass:	Not reported
PWS Well:	Not reported
Prot Flag:	Not reported
Sens Flag:	Not reported

MN Financial Assurance 1:

PROGRAM ID:	220994
Township Name:	Not reported
Region:	1
Interest Type:	Deleted Leak Site
ADDR ID:	268008

ARBY'S SNELLING (Continued) **S108975218**

Interest Telephone:	Not reported
Preferred ID:	8421
Interest Start Date:	03/19/1997
Interest End Date:	Not reported
Activity Flag:	Not reported
TMSP Added:	12/04/1999
TMSP Last Update:	11/21/2006 08:03:14
Staff ID Last Update:	RSUCHAN
Source:	TALES
Source ID:	0
Country Code:	USA
FOR State:	Not reported
FOR Zone:	None
FIPS County Code:	053
Comments:	Not reported

PROGRAM ID:	220994
Township Name:	Fort Snelling
Region:	1
Interest Type:	Leak Site
ADDR ID:	453901
Interest Telephone:	NO CORE PI PH.
Preferred ID:	8421
Interest Start Date:	03/19/1997
Interest End Date:	05/29/2009
Activity Flag:	N
TMSP Added:	11/21/2006
TMSP Last Update:	11/10/2014 08:17:06
Staff ID Last Update:	RGAGLE
Source:	CORE
Source ID:	244416
Country Code:	USA
FOR State:	Not reported
FOR Zone:	Not reported
FIPS County Code:	053
Comments:	Not reported

Latitude Longitude:

Program Id:	220994
Lat/Long ID:	7041
Latitude Degrees:	44
Latitude Minutes:	56
Latitude Seconds:	53.4089
Longitude Degrees:	-93
Longitude Minutes:	14
Longitude Seconds:	9.1905
Collection Date:	Not reported
Lat/Long Description:	Not reported
TMSP Added:	08/03/2004 12:34:10
TMSP Last Update:	08/03/2004 12:34:10
Staff ID Last Update:	RSUCHAN
Coord Source Type:	Not reported
Org Name Source:	Not reported
Coord Coll Meth:	A1
Map Scale Code:	Not reported
Source:	TALES
Site ID:	244416

ARBY'S SNELLING (Continued) **S108975218**

Spatial ID:	51821572
Program Id:	220994
Lat/Long ID:	131920
Latitude Degrees:	44
Latitude Minutes:	56
Latitude Seconds:	53.08
Longitude Degrees:	-93
Longitude Minutes:	14
Longitude Seconds:	9.75
Collection Date:	07/15/2008 16:07:53
Lat/Long Description:	Not reported
TMSP Added:	11/21/2006 08:03:19
TMSP Last Update:	07/15/2008 16:07:53
Staff ID Last Update:	MAPTOOL
Coord Source Type:	Not reported
Org Name Source:	Not reported
Coord Coll Meth:	DM
Map Scale Code:	Not reported
Source:	CORE
Site ID:	244416
Spatial ID:	51821572

Staff Name:

Program Id:	220994
Staff Sequence ID:	20232
Staff Type:	Not reported
Staff Name:	Not reported
TMSP Added:	12/04/1999 14:04:17
TMSP Last Update:	01/20/2012 10:39:36
Staff ID Last Update:	RSUCHAN
Last Name:	Not reported
First Name:	Not reported
Middle Initial:	Not reported
Functional Area Code:	LPM
Staff ID Number:	3301
Program Id:	220994
Staff Sequence ID:	4996
Staff Type:	Not reported
Staff Name:	Not reported
TMSP Added:	12/04/1999 14:04:01
TMSP Last Update:	01/20/2012 10:39:35
Staff ID Last Update:	RSUCHAN
Last Name:	Not reported
First Name:	Not reported
Middle Initial:	Not reported
Functional Area Code:	RRS
Staff ID Number:	3176

WIMN:

Legislative District:	63A
Status:	Inactive
Latitude:	44.94808743
Longitude:	-93.23602565

ARBY'S SNELLING (Continued) **S108975218**

Coordinate Collection Method: Digitized - Map Tool
Activity: Voluntary Investigation & Cleanup (VIC)
MPCA Id: VP5780
Major Watershed: Mississippi River - Twin Cities

Click here to access Minnesota Pollution Control Agency:

Legislative District: 63A
Status: Inactive
Latitude: 44.94807836
Longitude: -93.23604408
Coordinate Collection Method: Digitized - Map Tool
Activity: Leak Site
MPCA Id: 8421
Major Watershed: Mississippi River - Twin Cities

Click here to access Minnesota Pollution Control Agency:

BD263 **ARBY'S SNELLING** **MN SRS** **S103813783**
SSE **3000 SNELLING AVNEUE SOUTH** **MN VIC** **N/A**
1/4-1/2 **MINNEAPOLIS, MN 55406**
0.408 mi.
2153 ft. **Site 2 of 6 in cluster BD**

Relative:
Lower

Actual:
840 ft.

MN SRS:

Facility ID:	VP5780
SEC Address:	Not reported
Link Id:	4416
Facility Type:	Railroad
Active:	False
Pay Complete:	False
MPCA Region:	Metro
Size Acres:	Not reported
HRS Score:	0
Enforcement Lead Agency:	Not reported
Federal Defferal Plot:	False
Petroleum Brownfields Prog?:	False
Emergency:	False
Site Classification:	False
RD/RA:	False
RL/FS:	False
Fund financed:	False
Npl:	False
Plp:	False
District:	Metro
Program Referred from:	Not reported
Program Interest:	VIC
Physical Location:	None
Natural Source damage:	False
Clean up Cost:	Not reported
Indian Reservation:	False
Reserve Name:	Not reported
MPCA Owned Wells at site:	False
Created By:	Unknown
Date Created:	04/03/1995
Date Last Updated:	08/10/2001
Federal Facility:	False
Primary Funding Source:	Not reported

ARBY'S SNELLING (Continued) **S103813783**

EPA Id:	Not reported
MPCA Id:	Not reported
Alpha Sort:	Not reported
Legal Distt:	62A
Congressional Distt:	5
Public Land Survey Method:	M
Map Scale For PLS Locational Data:	A
Township 2:	Not reported
Range:	Not reported
PLS Township Suffix:	W
section:	Not reported
PLS Qtr Section (160 Acres):	Not reported
PLS Qtr-Qtr Section (40 Acres):	Not reported
Pls Qtr-Qtr-Qtr Section (10 Acres):	Not reported
Pls Qtr-Qtr-Qtr-Qtr Secion (2.5 Acres):	Not reported
Quad:	1291
NAD Number:	83
Desc Of UTM Coord Pt:	Not reported
UTM Coord Pt Data Source:	Not reported
Org Providing UTM Coord Point Data:	Not reported
mpcapgmac:	Not reported
Utm Coord Pt Data Collection Method:	Not reported
Date Of Utm Coord Pt Data Collection:	Not reported
COL Date Qual:	Not reported
Map Scale:	Not reported
verifmeth:	Not reported
horizref:	Not reported
Utm Source:	2
Utm Method:	I1
Utm Scale:	A
Utm Accuracy:	Not reported
Utm East:	481430.03125
Utm North:	4977181.5
Utm Zone:	15
Basin Code:	2
Major Watershed:	20
Minor Watershed:	Not reported
Public Land Survey Method 2:	Not reported
Map Scale For PLS Locational Data 2:	Not reported
Township 2:	Not reported
Range 2:	Not reported
PLS Township Suffix 2:	Not reported
Section 2:	Not reported
PLS Qtr Section (160 Acres) 2:	Not reported
PLS Qtr-Qtr Section (40 Acres) 2:	Not reported
PLS Qtr-Qtr Section (10 Acres) 2:	Not reported
PLS Qtr-Qtr Section (2.5 Acres) 2:	Not reported
Quad 2:	Not reported
File Location:	Archival Storage
VIC Application GIS:	False

Notes: Not reported

Contact Type:	Staff PL/PM (Project Leader/Project Manager)s
Company Name:	MPCA
Contact Address:	520 Lafayette Rd N
Contact Address 2:	Not reported
Contact City,St,Zip:	St. Paul, MN 551554194
Contact Province:	Not reported

ARBY'S SNELLING (Continued) **S103813783**

Contact Country:	Not reported
Contact Postal code:	Not reported
Contact Phone:	Not reported
Contact Phone Ext:	Not reported
Contact Fax:	Not reported
Contact E-mail:	Not reported
Contact Cell Phone:	Not reported
Contact Information Last Updated:	1998-04-23 00:00:00
Misc Contact Info:	Not reported
Receive Invoice:	F
Staff Id Num:	3316

Contact Type:	Staff TA (Technical Analyst)
Company Name:	MPCA
Contact Address:	520 Lafayette Rd N
Contact Address 2:	Not reported
Contact City,St,Zip:	St. Paul, MN 551554194
Contact Province:	Not reported
Contact Country:	Not reported
Contact Postal code:	Not reported
Contact Phone:	(651) 757-1808
Contact Phone Ext:	Not reported
Contact Fax:	651-296-9707
Contact E-mail:	larry.quandt@state.mn.us
Contact Cell Phone:	Not reported
Contact Information Last Updated:	1998-04-23 00:00:00
Misc Contact Info:	Not reported
Receive Invoice:	F
Staff Id Num:	3379

Contaminant Id:	00-00-0
Contaminated Media:	Ground Water
Req Cleanup Concluded:	Not reported
Cleanup Lvl Measure Units:	Not reported
Basis For Req Cleanup Lvl:	Not reported
Max Residual Contamination:	Not reported
Date Info Last Updated:	2008-12-01 00:00:00

Facid:	VP5780
Event:	VIC Program Participation Dates (Start/End)
Additional Information:	None
Start Date:	1995-04-03 00:00:00
End Date:	1996-09-23 00:00:00
Planned Start Date:	Not reported
Planned End Date:	Not reported
Date Info Last Updated:	1998-01-15 00:00:00
Record Number:	3551

Facid:	Not reported
GW Recepts Prot by Rem Actn:	Not reported
Ecological receptors present:	Not reported
Type of ecological receptors:	Not reported
Acres of contaminated soil:	Not reported
Volume of contaminated soil:	Not reported
Acres of surface water impacted:	Not reported
Acres of wetland impacted:	Not reported
Acres of sediment impacted:	Not reported

ARBY'S SNELLING (Continued) **S103813783**

GW Plume Area Acres:	Not reported
Cleanup Conducted:	Not reported
Acres of Contam Soil remediate:	Not reported
Volume of Soil Cleaned:	Not reported
# Municipal wells contamd:	Not reported
# Dom wells contam:	Not reported
# People Impct SW intake contam:	Not reported
# Drums Revolved from site:	Not reported
Yr Soil Remediated:	Not reported
Acres of Soil w/ Restrict Access:	Not reported
Yr IC remedy complete:	Not reported
Yr GW remedy completed:	Not reported
Year GWIC completed:	Not reported
Acres of wetland of sediment remediated:	Not reported
Public financing:	Not reported
Assurance help:	Not reported
Land use Classfn At Site:	Not reported
Land use Vicinity Of Site:	Not reported
Deed notif Present On Site:	Not reported
Restrictive Covenant Present:	Not reported
Restrictions: Not reported	
GW Pump and Treat Used at site:	Not reported
Quaternary Perched:	Not reported
Quaternary Water Table:	Not reported
Quaternary Confined:	Not reported
Cretaceous:	Not reported
Plattville:	Not reported
St. peter:	Not reported
Prairie Duchien:	Not reported
Jordan:	Not reported
Ironton/Galesville:	Not reported
Mt Simon Hinckley:	Not reported
Precambrian Undefferentiated:	Not reported
Other/Unknown Aquifier:	Not reported
Date Info Last Updated:	Not reported
Inst Control Info Updated:	Not reported
Inst Control Filed Location:	Not reported
SW Classification (Primary):	Not reported
SW Classification (Secondary):	Not reported
Miscellaneous: Not reported	
SW Comments:	Not reported

MN Voluntary Investigation Cleanup Program:

Facility ID:	VP5780
Facility Type:	Railroad
Facility Address 2:	Not reported
Core Program Interest Id:	335944
Link Id:	4416
Active:	False
Pay Complete:	False
MPCA Region:	Metro
Size Acres:	Not reported
HRS Score:	0
Enforcement Lead Agency:	Not reported
Federal Defferal Plot:	False
Petroleum Brownfields Prog?:	False

ARBY'S SNELLING (Continued) **S103813783**

Emergency:	False
Site Classification:	False
RD/RA:	False
RL/FS:	False
Fund financed:	False
Npl:	False
Plp:	False
District:	Metro
Program Reffered from:	Not reported
Program Interest:	VIC
Physical Location:	None
Natural Source damage:	False
Clean up Cost:	Not reported
Indian Reservation:	False
Reservation Name:	Not reported
MPCA Owned Wells at site:	False
Created By:	Unknown
Date Created:	04/03/1995
Date Last Updated:	08/10/2001
Federal Facility:	False
Primary Funding Source:	Not reported
EPA Id:	Not reported
MPCA Id:	Not reported
Alpha Sort:	Not reported
Legal Distt:	62A
Congressional Dist:	5
Scale Of Map Used Pls Loc Data:	A
Township:	Not reported
Range:	Not reported
Range East West:	W
Section:	Not reported
Pls Qtr Section (160 Acres):	Not reported
Pls Qtr Qtr Section (40 Acres):	Not reported
Pls Qtr-Qtr-Qtr Section (10 Acres):	Not reported
Pls Qtr-Qtr-Qtr-Qtr Section (2.5 Acres):	Not reported
Quad:	1291
NAD Number:	83
Desc Of UTM Coord Pt:	Not reported
UTM Coord Pt Data Source:	Not reported
Org Providing The UTM Coord Point Data:	Not reported
Method For Loc Public Land Survey:	M
Method Of Utm Coord Pt Data Collection:	Not reported
Date Of Utm Coord Pt Data Collection:	Not reported
COL Date Qual:	Not reported
Map Scale:	Not reported
Verification Method:	Not reported
horizref:	Not reported
Utm Source:	2
Utm Method:	I1
Utm Scale:	A
Utm Accuracy:	Not reported
Utm East:	481430.03125
Utm North:	4977181.5
Utm Zone:	15
Basin Code:	2
Major Watershed:	20
Major Watershed:	Not reported

ARBY'S SNELLING (Continued) **S103813783**

Method For Loc Public Land Survey: Not reported
Scale Of Map Used Pls Loc Data: Not reported
Township 2: Not reported
Range 2: Not reported
Range East West: Not reported
Section 2: Not reported
Pls Qtr Section (160 Acres) 2: Not reported
Pls Qtr Qtr Section (40 Acres)2: Not reported
Pls Qtr Qtr Qtr Section (10 Acres)2: Not reported
Pls Qtr Qtr Qtr Qtr Section (2.5 Acres) 2: Not reported
Quad 2: Not reported
File Location: Archival Storage
GIS Application GIS: False
Notes: Not reported
Contact Type: Staff PL/PM (Project Leader/Project Manager)s
Company Name: MPCA
Contact Address: 520 Lafayette Rd N
Contact Address 2: Not reported
Contact City,St,Zip: St. Paul, MN 551554194
Contact Province: Not reported
Contact Country: Not reported
Contact Postal code: Not reported
Contact Phone: Not reported
Contact Phone Ext: Not reported
Contact Fax: Not reported
Contact E-mail: Not reported
Contact Cell Phone: Not reported
Contact Information Last Updated: 1998-04-23 00:00:00
Misc Contact Info: Not reported
Receive Invoice: F
Staff Id Num: 3316

Contact Type: Staff TA (Technical Analyst)
Company Name: MPCA
Contact Address: 520 Lafayette Rd N
Contact Address 2: Not reported
Contact City,St,Zip: St. Paul, MN 551554194
Contact Province: Not reported
Contact Country: Not reported
Contact Postal code: Not reported
Contact Phone: (651) 757-1808
Contact Phone Ext: Not reported
Contact Fax: 651-296-9707
Contact E-mail: larry.quandt@state.mn.us
Contact Cell Phone: Not reported
Contact Information Last Updated: 1998-04-23 00:00:00
Misc Contact Info: Not reported
Receive Invoice: F
Staff Id Num: 3379

Contaminant Id: 00-00-0
Contaminated Media: Ground Water
Req Cleanup Concluded: Not reported
Cleanup Lvl Measure Units: Not reported
Basis For Req Cleanup Lvl: Not reported
Max Residual Contamination: Not reported
Date Info Last Updated: 2008-12-01 00:00:00

ARBY'S SNELLING (Continued) **S103813783**

Facid:	VP5780
Event:	VIC Program Participation Dates (Start/End)
Additional Information:	None
Start Date:	1995-04-03 00:00:00
End Date:	1996-09-23 00:00:00
Planned Start Date:	Not reported
Planned End Date:	Not reported
Date Info Last Updated:	1998-01-15 00:00:00
Record Number:	3551

Facid:	Not reported
GW Recepts Prot by Rem Actn:	Not reported
Ecological receptors present:	Not reported
Type of ecological receptors:	Not reported
Acres of contaminated soil:	Not reported
Volume of contaminated soil:	Not reported
Acres of surface water impacted:	Not reported
Acres of wetland impacted:	Not reported
Acres of sediment impacted:	Not reported
GW Plume Area Acres:	Not reported
Cleanup Conducted:	Not reported
Acres of Contam Soil remediate:	Not reported
Volume of Soil Cleaned:	Not reported
# Municipal wells contamd:	Not reported
# Dom wells contam:	Not reported
# People Impct SW intake contam:	Not reported
# Drums Revolved from site:	Not reported
Yr Soil Remediated:	Not reported
Acres of Soil w/ Restrict Access:	Not reported
Yr IC remedy complete:	Not reported
Yr GW remedy completed:	Not reported
Year GWIC completed:	Not reported
Acres of wetland of sediment remediated:	Not reported
Public financing:	Not reported
Assurance help:	Not reported
Land use Classfn At Site:	Not reported
Land use Vicinity Of Site:	Not reported
Deed notif Present On Site:	Not reported
Restrictive Covenant Present:	Not reported
Restrictions: Not reported	
GW Pump and Treat Used at site:	Not reported
Quaternary Perched:	Not reported
Quaternary Water Table:	Not reported
Quaternary Confined:	Not reported
Cretaceous:	Not reported
Plattville:	Not reported
St. peter:	Not reported
Prairie Duchien:	Not reported
Jordan:	Not reported
Ironton/Galesville:	Not reported
Mt Simon Hinckley:	Not reported
Precambrian Undefferentiated:	Not reported
Other/Unknown Aquifier:	Not reported
Date Info Last Updated:	Not reported
Inst Control Info Updated:	Not reported
Inst Control Filed Location:	Not reported
SW Classification (Primary):	Not reported

ARBY'S SNELLING (Continued) **S103813783**

SW Classification (Secondary): Not reported
Miscellaneous: Not reported
SW Comments: Not reported

BE264
NNW
1/4-1/2
0.418 mi.
2206 ft.

Relative:
Lower

Actual:
841 ft.

PPL - SEWARD PHASE I REDEVELOPMENT
2312 SNELLING AVENUE
MINNEAPOLIS, MN 55404

Site 1 of 5 in cluster BE

MN SRS **S111874293**
MN LIENS **N/A**
MN INST CONTROL
MN VIC
MN BROWNFIELDS
MN Financial Assurance
MN WIMN

MN SRS:

Facility ID:	VP28370
SEC Address:	Not reported
Link Id:	7219
Facility Type:	Other Mfg.
Active:	False
Pay Complete:	False
MPCA Region:	Metro
Size Acres:	0.69
HRS Score:	Not reported
Enforcement Lead Agency:	Not reported
Federal Defferal Plot:	False
Petroleum Brownfields Prog?:	False
Emergency:	False
Site Classification:	False
RD/RA:	False
RL/FS:	False
Fund financed:	False
Npl:	False
Plp:	False
District:	Not reported
Program Referred from:	Not reported
Program Interest:	VIC
Physical Location:	PIN: 3602924220116 (full) and 3602924220115 (partial)
Natural Source damage:	False
Clean up Cost:	Not reported
Indian Reservation:	False
Reserve Name:	Not reported
MPCA Owned Wells at site:	False
Created By:	A. Nichols
Date Created:	05/09/2012
Date Last Updated:	04/09/2013
Federal Facility:	False
Primary Funding Source:	Not reported
EPA Id:	Not reported
MPCA Id:	Not reported
Alpha Sort:	Not reported
Legal Distt:	62A
Congressional Distt:	5
Public Land Survey Method:	Not reported
Map Scale For PLS Locational Data:	Not reported
Township 2:	Not reported
Range:	Not reported
PLS Township Suffix:	Not reported
section:	Not reported

PPL - SEWARD PHASE I REDEVELOPMENT (Continued) **S111874293**

PLS Qtr Section (160 Acres):	Not reported
PLS Qtr-Qtr Section (40 Acres):	Not reported
Pls Qtr-Qtr-Qtr Section (10 Acres):	Not reported
Pls Qtr-Qtr-Qtr-Qtr Secion (2.5 Acres):	Not reported
Quad:	Not reported
NAD Number:	Not reported
Desc Of UTM Coord Pt:	Not reported
UTM Coord Pt Data Source:	Not reported
Org Providing UTM Coord Point Data:	MPCA Delta database
mpcapgmac:	Not reported
Utm Coord Pt Data Collection Method:	Not reported
Date Of Utm Coord Pt Data Collection:	Not reported
COL Date Qual:	Not reported
Map Scale:	Not reported
verifmeth:	Not reported
horizref:	Not reported
Utm Source:	Not reported
Utm Method:	Not reported
Utm Scale:	Not reported
Utm Accuracy:	Not reported
Utm East:	480733.95699999999
Utm North:	4978470.9919999996
Utm Zone:	Not reported
Basin Code:	2
Major Watershed:	20
Minor Watershed:	20113
Public Land Survey Method 2:	Not reported
Map Scale For PLS Locational Data 2:	Not reported
Township 2:	Not reported
Range 2:	Not reported
PLS Township Suffix 2:	Not reported
Section 2:	Not reported
PLS Qtr Section (160 Acres) 2:	Not reported
PLS Qtr-Qtr Section (40 Acres) 2:	Not reported
PLS Qtr-Qtr Section (10 Acres) 2:	Not reported
PLS Qtr-Qtr Section (2.5 Acres) 2:	Not reported
Quad 2:	Not reported
File Location:	OnBase
VIC Application GIS:	False
Notes:	VP seeks NAD for acquisition of 2312 Snelling Ave. SEE ALSO Seward Commons Redevelopment VP22791
Contact Type:	Voluntary Party
Company Name:	Project For Pride In Living
Contact Address:	1035 East Franklin Ave
Contact Address 2:	Not reported
Contact City,St,Zip:	Minneapolis, MN 55404
Contact Province:	Not reported
Contact Country:	Not reported
Contact Postal code:	Not reported
Contact Phone:	6124555199
Contact Phone Ext:	Not reported
Contact Fax:	6124555101
Contact E-mail:	mary.novak@ppl-inc.org
Contact Cell Phone:	Not reported
Contact Information Last Updated:	2012-05-11 00:00:00
Misc Contact Info:	Not reported
Receive Invoice:	T

PPL - SEWARD PHASE I REDEVELOPMENT (Continued) **S111874293**

Staff Id Num: Not reported

Contact Type: Owner
Company Name: Seward Commons, LLC
Contact Address: 2619 E. Franklin Ave
Contact Address 2: Not reported
Contact City,St,Zip: Minneapolis, MN 55406
Contact Province: Not reported
Contact Country: Not reported
Contact Postal code: Not reported
Contact Phone: 6123388729
Contact Phone Ext: Not reported
Contact Fax: Not reported
Contact E-mail: brian@redesigninc.org
Contact Cell Phone: Not reported
Contact Information Last Updated: 2012-05-11 00:00:00
Misc Contact Info: Not reported
Receive Invoice: F
Staff Id Num: Not reported

Contact Type: Consultant
Company Name: Liesch Associates, Inc.
Contact Address: 13400 15th Avenue North
Contact Address 2: Not reported
Contact City,St,Zip: Plymouth, MN 55441
Contact Province: Not reported
Contact Country: Not reported
Contact Postal code: Not reported
Contact Phone: 7634893100
Contact Phone Ext: Not reported
Contact Fax: 7634893101
Contact E-mail: aaronb@liesch.com
Contact Cell Phone: 6127193282
Contact Information Last Updated: 2012-05-11 00:00:00
Misc Contact Info: Not reported
Receive Invoice: F
Staff Id Num: Not reported

Contact Type: Legal Counsel
Company Name: Faegre Baker Daniels, LLP
Contact Address: 90 S. 7th Street
Contact Address 2: Not reported
Contact City,St,Zip: Minneapolis, MN 554023901
Contact Province: Not reported
Contact Country: Not reported
Contact Postal code: Not reported
Contact Phone: 6127666833
Contact Phone Ext: Not reported
Contact Fax: Not reported
Contact E-mail: angela.christy@FaegreBD.com
Contact Cell Phone: Not reported
Contact Information Last Updated: 2012-05-11 00:00:00
Misc Contact Info: Not reported
Receive Invoice: F
Staff Id Num: Not reported

Contact Type: Staff PL/PM (Project Leader/Project Manager)s

PPL - SEWARD PHASE I REDEVELOPMENT (Continued) **S111874293**

Company Name:	MPCA
Contact Address:	520 Lafayette Rd N
Contact Address 2:	Not reported
Contact City,St,Zip:	St. Paul, MN 55155
Contact Province:	Not reported
Contact Country:	Not reported
Contact Postal code:	Not reported
Contact Phone:	6517572627
Contact Phone Ext:	Not reported
Contact Fax:	6512969707
Contact E-mail:	edward.olson@state.mn.us
Contact Cell Phone:	Not reported
Contact Information Last Updated:	2012-05-11 00:00:00
Misc Contact Info:	Not reported
Receive Invoice:	F
Staff Id Num:	3344

Contact Type:	Staff TA (Technical Analyst)
Company Name:	MPCA
Contact Address:	520 Lafayette Rd N
Contact Address 2:	Not reported
Contact City,St,Zip:	St. Paul, MN 551554194
Contact Province:	Not reported
Contact Country:	Not reported
Contact Postal code:	Not reported
Contact Phone:	6517572287
Contact Phone Ext:	Not reported
Contact Fax:	6512969707
Contact E-mail:	mike.connolly@state.mn.us
Contact Cell Phone:	Not reported
Contact Information Last Updated:	2012-05-11 00:00:00
Misc Contact Info:	Not reported
Receive Invoice:	F
Staff Id Num:	3219

Contaminant Id:	1,2-Dichloroethylene (cis-
Contaminated Media:	Ground Water
Req Cleanup Concluded:	50
Cleanup Lvl Measure Units:	ug/L
Basis For Req Cleanup Lvl:	HRL (Health Risk Limit)
Max Residual Contamination:	32
Date Info Last Updated:	2012-05-18 00:00:00

Contaminant Id:	Trichloroethylene; (TCE
Contaminated Media:	Ground Water
Req Cleanup Concluded:	5
Cleanup Lvl Measure Units:	ug/L
Basis For Req Cleanup Lvl:	HRL (Health Risk Limit)
Max Residual Contamination:	91
Date Info Last Updated:	2012-09-21 00:00:00

Contaminant Id:	Cadmium
Contaminated Media:	Soil
Req Cleanup Concluded:	Not reported
Cleanup Lvl Measure Units:	Not reported
Basis For Req Cleanup Lvl:	Not reported
Max Residual Contamination:	Not reported

PPL - SEWARD PHASE I REDEVELOPMENT (Continued) **S111874293**

Date Info Last Updated:	2012-09-21 00:00:00
Contaminant Id:	Lead
Contaminated Media:	Soil
Req Cleanup Concluded:	Not reported
Cleanup Lvl Measure Units:	Not reported
Basis For Req Cleanup Lvl:	Not reported
Max Residual Contamination:	Not reported
Date Info Last Updated:	2012-09-21 00:00:00
Contaminant Id:	Selenium
Contaminated Media:	Soil
Req Cleanup Concluded:	Not reported
Cleanup Lvl Measure Units:	Not reported
Basis For Req Cleanup Lvl:	Not reported
Max Residual Contamination:	Not reported
Date Info Last Updated:	2012-09-21 00:00:00
Contaminant Id:	Trichloroethylene; (TCE
Contaminated Media:	Soil
Req Cleanup Concluded:	Not reported
Cleanup Lvl Measure Units:	Not reported
Basis For Req Cleanup Lvl:	Not reported
Max Residual Contamination:	Not reported
Date Info Last Updated:	2012-09-21 00:00:00
Contaminant Id:	Benzo[a]pyrene Equivalents
Contaminated Media:	Soil
Req Cleanup Concluded:	Not reported
Cleanup Lvl Measure Units:	Not reported
Basis For Req Cleanup Lvl:	Not reported
Max Residual Contamination:	Not reported
Date Info Last Updated:	2012-09-21 00:00:00
Contaminant Id:	Trichloroethylene; (TCE
Contaminated Media:	6
Req Cleanup Concluded:	Not reported
Cleanup Lvl Measure Units:	Not reported
Basis For Req Cleanup Lvl:	Not reported
Max Residual Contamination:	Not reported
Date Info Last Updated:	2012-09-21 00:00:00
Contaminant Id:	1,2-Dichloroethylene (cis-
Contaminated Media:	6
Req Cleanup Concluded:	Not reported
Cleanup Lvl Measure Units:	Not reported
Basis For Req Cleanup Lvl:	Not reported
Max Residual Contamination:	Not reported
Date Info Last Updated:	2012-09-21 00:00:00
Facid:	VP28370
Event:	145
Additional Information:	SKB with Liesch
Start Date:	2012-07-09 00:00:00
End Date:	2012-07-25 00:00:00
Planned Start Date:	Not reported
Planned End Date:	Not reported

PPL - SEWARD PHASE I REDEVELOPMENT (Continued) **S111874293**

Date Info Last Updated: 2013-04-09 00:00:00
Record Number: 36207

Facid: VP28370
Event: 156
Additional Information: DRAP/CCP Amendment Approval
Start Date: Not reported
End Date: 2012-06-29 00:00:00
Planned Start Date: Not reported
Planned End Date: Not reported
Date Info Last Updated: 2012-06-29 00:00:00
Record Number: 34003

Facid: VP28370
Event: 214
Additional Information: Affidavit for Contaminated Grndwater
Start Date: 2014-07-03 00:00:00
End Date: 2014-07-03 00:00:00
Planned Start Date: Not reported
Planned End Date: Not reported
Date Info Last Updated: 2014-07-17 00:00:00
Record Number: 39205

Facid: VP28370
Event: 218
Additional Information: to Mary Novak, Project Pride in Living, Inc.
Start Date: Not reported
End Date: 2012-12-21 00:00:00
Planned Start Date: Not reported
Planned End Date: Not reported
Date Info Last Updated: 2013-03-08 00:00:00
Record Number: 36060

Facid: VP28370
Event: VIC Program Participation Dates (Start/End)
Additional Information: None Entered
Start Date: 2012-05-09 00:00:00
End Date: 2013-02-01 00:00:00
Planned Start Date: Not reported
Planned End Date: Not reported
Date Info Last Updated: 2012-05-11 00:00:00
Record Number: 33729

Facid: VP28370
Event: No Association Determination Issued
Additional Information: LNAD to Robert O'Neill, NEF Assignment Corporation
Start Date: Not reported
End Date: 2012-06-13 00:00:00
Planned Start Date: Not reported
Planned End Date: Not reported
Date Info Last Updated: 2012-06-14 00:00:00
Record Number: 33816

Facid: VP28370
Event: No Association Determination Issued
Additional Information: LNAD to Stacy Snyder, Federal Home Loan Bank of Des Moines
Start Date: Not reported

PPL - SEWARD PHASE I REDEVELOPMENT (Continued) **S111874293**

End Date:	2012-06-13 00:00:00
Planned Start Date:	Not reported
Planned End Date:	Not reported
Date Info Last Updated:	2012-06-14 00:00:00
Record Number:	33814

Facid:	VP28370
Event:	No Association Determination Issued
Additional Information:	LNAD to Amy Geisler, City of Mpls
Start Date:	Not reported
End Date:	2012-06-13 00:00:00
Planned Start Date:	Not reported
Planned End Date:	Not reported
Date Info Last Updated:	2012-06-14 00:00:00
Record Number:	33813

Facid:	VP28370
Event:	No Association Determination Issued
Additional Information:	to Mary Novak, PPL Parties
Start Date:	Not reported
End Date:	2012-06-13 00:00:00
Planned Start Date:	Not reported
Planned End Date:	Not reported
Date Info Last Updated:	2012-06-14 00:00:00
Record Number:	33812

Facid:	VP28370
Event:	No Association Determination Issued
Additional Information:	LNAD to Carol Stinar, Hennepin County Housing & Redevel. Authority
Start Date:	Not reported
End Date:	2012-06-13 00:00:00
Planned Start Date:	Not reported
Planned End Date:	Not reported
Date Info Last Updated:	2012-06-14 00:00:00
Record Number:	33815

Facid:	VP28370
GW Recepts Prot by Rem Actn:	Not reported
Ecological receptors present:	False
Type of ecological receptors:	Not reported
Acres of contaminated soil:	Not reported
Volume of contaminated soil:	Not reported
Acres of surface water impacted:	Not reported
Acres of wetland impacted:	Not reported
Acres of sediment impacted:	Not reported
GW Plume Area Acres:	Not reported
Cleanup Conducted:	True
Acres of Contam Soil remediate:	Not reported
Volume of Soil Cleaned:	8215
# Municipal wells contamd:	Not reported
# Dom wells contam:	Not reported
# People Impct SW intake contam:	Not reported
# Drums Revolved from site:	Not reported
Yr Soil Remediated:	Not reported
Acres of Soil w/ Restrict Access:	Not reported
Yr IC remedy complete:	Not reported
Yr GW remedy completed:	Not reported

PPL - SEWARD PHASE I REDEVELOPMENT (Continued) **S111874293**

Year GWIC completed:	Not reported
Acres of wetland of sediment remediated:	Not reported
Public financing:	False
Assurance help:	True
Land use Classfn At Site:	Not reported
Land use Vicinity Of Site:	Not reported
Deed notif Present On Site:	True
Restrictive Covenant Present:	False
Restrictions:	Doc No. T05181922, for PID 36-029-24-22-0118, for groundwater contaminants incl TCE above the HBV of 0.4 ug/l and HRL of 5.0 ug/l.
GW Pump and Treat Used at site:	False
Quaternary Perched:	False
Quaternary Water Table:	False
Quaternary Confined:	False
Cretaceous:	False
Plattville:	False
St. peter:	False
Prairie Duchien:	False
Jordan:	False
Ironton/Galesville:	False
Mt Simon Hinckley:	False
Precambrian Undefferentiated:	False
Other/Unknown Aquifier:	False
Date Info Last Updated:	2014-12-30 00:00:00
Inst Control Info Updated:	2014-12-30 00:00:00
Inst Control Filed Location:	Hennepin Countly
SW Classification (Primary):	Not reported
SW Classification (Secondary):	Not reported
Miscellaneous:	Not reported
SW Comments:	Not reported

LIENS:

Facility Id:	VP28370
Facility Type:	Other Mfg.
Program:	VIC
File Loc:	OnBase
Deed Notification:	True
Environmental Covenant:	False
Restrictive or Env Covenant Desc:	Doc No. T05181922, for PID 36-029-24-22-0118, for groundwater contaminants incl TCE above the HBV of 0.4 ug/l and HRL of 5.0 ug/l.
Restrictive Covenant:	False
IC Update:	12/30/2014
IC Filing Loc:	Hennepin Countly
Event Desc:	Institutional Control Event
Start Date:	07/03/2014
End Date:	07/03/2014
Add Info:	Affidavit for Contaminated Grndwater
Notes:	Not reported

MN INSTITUTIONAL CONTROL:

Facility ID:	VP28370
SEC Address:	Not reported
Core Program Interest Id:	62646786
Link Id:	7219
Facility Type:	Other Mfg.

PPL - SEWARD PHASE I REDEVELOPMENT (Continued) **S111874293**

Active:	False
Pay Complete:	False
MPCA Region:	Metro
Size Acres:	0.69
HRS Score:	Not reported
Enforcement Lead Agency:	Not reported
Federal Defferal Plot:	False
Emergency:	False
Site Classification:	False
RD/RA:	False
RL/FS:	False
Fund financed:	False
NPL:	False
PLP:	False
Petroleum Brownfields Program:	False
District:	Not reported
Program Reffered from:	Not reported
Program Interest:	VIC
Physical Location:	PIN: 3602924220116 (full) and 3602924220115 (partial)
Natural Source damage:	False
Clean up Cost:	Not reported
Indian Reservation:	False
Reserve Name:	Not reported
MPCA Owned Wells at site:	False
Created By:	A. Nichols
Date Created:	05/09/2012
Date Last Updated:	04/09/2013
Federal Facility:	False
Primary Funding Source:	Not reported
EPA Id:	Not reported
MPCA Id:	Not reported
Alpha Sort:	Not reported
Legal Distt:	62A
Congressional Distt:	5
Public Land Survey Method:	Not reported
Map Scale For PLS Locational Data:	Not reported
Township 2:	Not reported
Range:	Not reported
PLS Township Suffix:	Not reported
section:	Not reported
PLS Qtr Section (160 Acres):	Not reported
PLS Qtr-Qtr Section (40 Acres):	Not reported
Pls Qtr-Qtr-Qtr Section (10 Acres):	Not reported
Pls Qtr-Qtr-Qtr-Qtr Secion (2.5 Acres):	Not reported
Quad:	Not reported
NAD Number:	Not reported
Desc Of UTM Coord Pt:	Not reported
UTM Coord Pt Data Source:	Not reported
Org Providing UTM Coord Point Data:	MPCA Delta database
mpcapgmac:	Not reported
Utm Coord Pt Data Collection Method:	Not reported
Date Of Utm Coord Pt Data Collection:	Not reported
COL Date Qual:	Not reported
Map Scale:	Not reported
verifmeth:	Not reported
horizref:	Not reported
Utm Source:	Not reported

PPL - SEWARD PHASE I REDEVELOPMENT (Continued) **S111874293**

Utm Method:	Not reported
Utm Scale:	Not reported
Utm Accuracy:	Not reported
Utm East:	480733.95699999999
Utm North:	4978470.9919999996
Utm Zone:	Not reported
Basin Code:	2
Major Watershed:	20
Minor Watershed:	20113
Public Land Survey Method 2:	Not reported
Map Scale For PLS Locational Data 2:	Not reported
Township 2:	Not reported
Range 2:	Not reported
PLS Township Suffix 2:	Not reported
Section 2:	Not reported
PLS Qtr Section (160 Acres) 2:	Not reported
PLS Qtr-Qtr Section (40 Acres) 2:	Not reported
PLS Qtr-Qtr Section (10 Acres) 2:	Not reported
PLS Qtr-Qtr Section (2.5 Acres) 2:	Not reported
Quad 2:	Not reported
File Location:	OnBase
VIC Application GIS:	False
Notes:	VP seeks NAD for acquisition of 2312 Snelling Ave. SEE ALSO Seward Commons Redevelopment VP22791

Contact Type:	Voluntary Party
Company Name:	Project For Pride In Living
Contact Address:	1035 East Franklin Ave
Contact Address 2:	Not reported
Contact City,St,Zip:	Minneapolis, MN 55404
Contact Province:	Not reported
Contact Country:	Not reported
Contact Postal code:	Not reported
Contact Phone:	6124555199
Contact Phone Ext:	Not reported
Contact Fax:	6124555101
Contact E-mail:	mary.novak@ppl-inc.org
Contact Cell Phone:	Not reported
Contact Information Last Updated:	2012-05-11 00:00:00
Misc Contact Info:	Not reported
Receive Invoice:	T
Staff Id Num:	Not reported

Contact Type:	Owner
Company Name:	Seward Commons, LLC
Contact Address:	2619 E. Franklin Ave
Contact Address 2:	Not reported
Contact City,St,Zip:	Minneapolis, MN 55406
Contact Province:	Not reported
Contact Country:	Not reported
Contact Postal code:	Not reported
Contact Phone:	6123388729
Contact Phone Ext:	Not reported
Contact Fax:	Not reported
Contact E-mail:	brian@redesigninc.org
Contact Cell Phone:	Not reported
Contact Information Last Updated:	2012-05-11 00:00:00
Misc Contact Info:	Not reported

PPL - SEWARD PHASE I REDEVELOPMENT (Continued) **S111874293**

Receive Invoice: F
Staff Id Num: Not reported

Contact Type: Consultant
Company Name: Liesch Associates, Inc.
Contact Address: 13400 15th Avenue North
Contact Address 2: Not reported
Contact City,St,Zip: Plymouth, MN 55441
Contact Province: Not reported
Contact Country: Not reported
Contact Postal code: Not reported
Contact Phone: 7634893100
Contact Phone Ext: Not reported
Contact Fax: 7634893101
Contact E-mail: aaronb@liesch.com
Contact Cell Phone: 6127193282
Contact Information Last Updated: 2012-05-11 00:00:00
Misc Contact Info: Not reported
Receive Invoice: F
Staff Id Num: Not reported

Contact Type: Legal Counsel
Company Name: Faegre Baker Daniels, LLP
Contact Address: 90 S. 7th Street
Contact Address 2: Not reported
Contact City,St,Zip: Minneapolis, MN 554023901
Contact Province: Not reported
Contact Country: Not reported
Contact Postal code: Not reported
Contact Phone: 6127666833
Contact Phone Ext: Not reported
Contact Fax: Not reported
Contact E-mail: angela.christy@FaegreBD.com
Contact Cell Phone: Not reported
Contact Information Last Updated: 2012-05-11 00:00:00
Misc Contact Info: Not reported
Receive Invoice: F
Staff Id Num: Not reported

Contact Type: Staff PL/PM (Project Leader/Project Manager)s
Company Name: MPCA
Contact Address: 520 Lafayette Rd N
Contact Address 2: Not reported
Contact City,St,Zip: St. Paul, MN 55155
Contact Province: Not reported
Contact Country: Not reported
Contact Postal code: Not reported
Contact Phone: 6517572627
Contact Phone Ext: Not reported
Contact Fax: 6512969707
Contact E-mail: edward.olson@state.mn.us
Contact Cell Phone: Not reported
Contact Information Last Updated: 2012-05-11 00:00:00
Misc Contact Info: Not reported
Receive Invoice: F
Staff Id Num: 3344

PPL - SEWARD PHASE I REDEVELOPMENT (Continued) **S111874293**

Contact Type:	Staff TA (Technical Analyst)
Company Name:	MPCA
Contact Address:	520 Lafayette Rd N
Contact Address 2:	Not reported
Contact City,St,Zip:	St. Paul, MN 551554194
Contact Province:	Not reported
Contact Country:	Not reported
Contact Postal code:	Not reported
Contact Phone:	6517572287
Contact Phone Ext:	Not reported
Contact Fax:	6512969707
Contact E-mail:	mike.connolly@state.mn.us
Contact Cell Phone:	Not reported
Contact Information Last Updated:	2012-05-11 00:00:00
Misc Contact Info:	Not reported
Receive Invoice:	F
Staff Id Num:	3219

Contaminant Id:	1,2-Dichloroethylene (cis-
Contaminated Media:	Ground Water
Req Cleanup Concluded:	50
Cleanup Lvl Measure Units:	ug/L
Basis For Req Cleanup Lvl:	HRL (Health Risk Limit)
Max Residual Contamination:	32
Date Info Last Updated:	2012-05-18 00:00:00

Contaminant Id:	Trichloroethylene; (TCE
Contaminated Media:	Ground Water
Req Cleanup Concluded:	5
Cleanup Lvl Measure Units:	ug/L
Basis For Req Cleanup Lvl:	HRL (Health Risk Limit)
Max Residual Contamination:	91
Date Info Last Updated:	2012-09-21 00:00:00

Contaminant Id:	Cadmium
Contaminated Media:	Soil
Req Cleanup Concluded:	Not reported
Cleanup Lvl Measure Units:	Not reported
Basis For Req Cleanup Lvl:	Not reported
Max Residual Contamination:	Not reported
Date Info Last Updated:	2012-09-21 00:00:00

Contaminant Id:	Lead
Contaminated Media:	Soil
Req Cleanup Concluded:	Not reported
Cleanup Lvl Measure Units:	Not reported
Basis For Req Cleanup Lvl:	Not reported
Max Residual Contamination:	Not reported
Date Info Last Updated:	2012-09-21 00:00:00

Contaminant Id:	Selenium
Contaminated Media:	Soil
Req Cleanup Concluded:	Not reported
Cleanup Lvl Measure Units:	Not reported
Basis For Req Cleanup Lvl:	Not reported
Max Residual Contamination:	Not reported
Date Info Last Updated:	2012-09-21 00:00:00

PPL - SEWARD PHASE I REDEVELOPMENT (Continued) **S111874293**

Contaminant Id:	Trichloroethylene; (TCE
Contaminated Media:	Soil
Req Cleanup Concluded:	Not reported
Cleanup Lvl Measure Units:	Not reported
Basis For Req Cleanup Lvl:	Not reported
Max Residual Contamination:	Not reported
Date Info Last Updated:	2012-09-21 00:00:00

Contaminant Id:	Benzo[a]pyrene Equivalents
Contaminated Media:	Soil
Req Cleanup Concluded:	Not reported
Cleanup Lvl Measure Units:	Not reported
Basis For Req Cleanup Lvl:	Not reported
Max Residual Contamination:	Not reported
Date Info Last Updated:	2012-09-21 00:00:00

Contaminant Id:	Trichloroethylene; (TCE
Contaminated Media:	6
Req Cleanup Concluded:	Not reported
Cleanup Lvl Measure Units:	Not reported
Basis For Req Cleanup Lvl:	Not reported
Max Residual Contamination:	Not reported
Date Info Last Updated:	2012-09-21 00:00:00

Contaminant Id:	1,2-Dichloroethylene (cis-
Contaminated Media:	6
Req Cleanup Concluded:	Not reported
Cleanup Lvl Measure Units:	Not reported
Basis For Req Cleanup Lvl:	Not reported
Max Residual Contamination:	Not reported
Date Info Last Updated:	2012-09-21 00:00:00

Facid:	VP28370
Event:	145
Additional Information:	SKB with Liesch
Start Date:	2012-07-09 00:00:00
End Date:	2012-07-25 00:00:00
Planned Start Date:	Not reported
Planned End Date:	Not reported
Date Info Last Updated:	2013-04-09 00:00:00
Record Number:	36207

Facid:	VP28370
Event:	156
Additional Information:	DRAP/CCP Amendment Approval
Start Date:	Not reported
End Date:	2012-06-29 00:00:00
Planned Start Date:	Not reported
Planned End Date:	Not reported
Date Info Last Updated:	2012-06-29 00:00:00
Record Number:	34003

Facid:	VP28370
Event:	214
Additional Information:	Affidavit for Contaminated Grndwater
Start Date:	2014-07-03 00:00:00
End Date:	2014-07-03 00:00:00

PPL - SEWARD PHASE I REDEVELOPMENT (Continued) **S111874293**

Planned Start Date:	Not reported
Planned End Date:	Not reported
Date Info Last Updated:	2014-07-17 00:00:00
Record Number:	39205

Facid:	VP28370
Event:	218
Additional Information:	to Mary Novak, Project Pride in Living, Inc.
Start Date:	Not reported
End Date:	2012-12-21 00:00:00
Planned Start Date:	Not reported
Planned End Date:	Not reported
Date Info Last Updated:	2013-03-08 00:00:00
Record Number:	36060

Facid:	VP28370
Event:	VIC Program Participation Dates (Start/End)
Additional Information:	None Entered
Start Date:	2012-05-09 00:00:00
End Date:	2013-02-01 00:00:00
Planned Start Date:	Not reported
Planned End Date:	Not reported
Date Info Last Updated:	2012-05-11 00:00:00
Record Number:	33729

Facid:	VP28370
Event:	No Association Determination Issued
Additional Information:	LNAD to Robert O'Neill, NEF Assignment Corporation
Start Date:	Not reported
End Date:	2012-06-13 00:00:00
Planned Start Date:	Not reported
Planned End Date:	Not reported
Date Info Last Updated:	2012-06-14 00:00:00
Record Number:	33816

Facid:	VP28370
Event:	No Association Determination Issued
Additional Information:	LNAD to Stacy Snyder, Federal Home Loan Bank of Des Moines
Start Date:	Not reported
End Date:	2012-06-13 00:00:00
Planned Start Date:	Not reported
Planned End Date:	Not reported
Date Info Last Updated:	2012-06-14 00:00:00
Record Number:	33814

Facid:	VP28370
Event:	No Association Determination Issued
Additional Information:	LNAD to Amy Geisler, City of Mpls
Start Date:	Not reported
End Date:	2012-06-13 00:00:00
Planned Start Date:	Not reported
Planned End Date:	Not reported
Date Info Last Updated:	2012-06-14 00:00:00
Record Number:	33813

Facid:	VP28370
Event:	No Association Determination Issued

PPL - SEWARD PHASE I REDEVELOPMENT (Continued) **S111874293**

Additional Information:	to Mary Novak, PPL Parties
Start Date:	Not reported
End Date:	2012-06-13 00:00:00
Planned Start Date:	Not reported
Planned End Date:	Not reported
Date Info Last Updated:	2012-06-14 00:00:00
Record Number:	33812

Facid:	VP28370
Event:	No Association Determination Issued
Additional Information:	LNAD to Carol Stinar, Hennepin County Housing & Redevel. Authority
Start Date:	Not reported
End Date:	2012-06-13 00:00:00
Planned Start Date:	Not reported
Planned End Date:	Not reported
Date Info Last Updated:	2012-06-14 00:00:00
Record Number:	33815

Facid:	VP28370
GW Recepts Prot by Rem Actn:	Not reported
Ecological receptors present:	False
Type of ecological receptors:	Not reported
Acres of contaminated soil:	Not reported
Volume of contaminated soil:	Not reported
Acres of surface water impacted:	Not reported
Acres of wetland impacted:	Not reported
Acres of sediment impacted:	Not reported
GW Plume Area Acres:	Not reported
Cleanup Conducted:	True
Acres of Contam Soil remediate:	Not reported
Volume of Soil Cleaned:	8215
# Municipal wells contamd:	Not reported
# Dom wells contam:	Not reported
# People Impct SW intake contam:	Not reported
# Drums Revolved from site:	Not reported
Yr Soil Remediated:	Not reported
Acres of Soil w/ Restrict Access:	Not reported
Yr IC remedy complete:	Not reported
Yr GW remedy completed:	Not reported
Year GWIC completed:	Not reported
Acres of wetland of sediment remediated:	Not reported
Public financing:	False
Assurance help:	True
Land use Classfn At Site:	Not reported
Land use Vicinity Of Site:	Not reported
Deed notif Present On Site:	True
Restrictive Covenant Present:	False
Restrictions:	Doc No. T05181922, for PID 36-029-24-22-0118, for groundwater contaminants incl TCE above the HBV of 0.4 ug/l and HRL of 5.0 ug/l.
GW Pump and Treat Used at site:	False
Quaternary Perched:	False
Quaternary Water Table:	False
Quaternary Confined:	False
Cretaceous:	False
Plattville:	False
St. peter:	False
Prairie Duchien:	False

PPL - SEWARD PHASE I REDEVELOPMENT (Continued) **S111874293**

Jordan:	False
Ironton/Galesville:	False
Mt Simon Hinckley:	False
Precambrian Undefferentiated:	False
Other/Unknown Aquifier:	False
Date Info Last Updated:	2014-12-30 00:00:00
Inst Control Info Updated:	2014-12-30 00:00:00
Inst Control Filed Location:	Hennepin Countly
SW Classification (Primary):	Not reported
SW Classification (Secondary):	Not reported
Miscellaneous: Not reported	
SW Comments:	Not reported

MN Voluntary Investigation Cleanup Program:

Facility ID:	VP28370
Facility Type:	Other Mfg.
Facility Address 2:	Not reported
Core Program Interest Id:	62646786
Link Id:	7219
Active:	False
Pay Complete:	False
MPCA Region:	Metro
Size Acres:	0.69
HRS Score:	Not reported
Enforcement Lead Agency:	Not reported
Federal Defferal Plot:	False
Petroleum Brownfields Prog?:	False
Emergency:	False
Site Classification:	False
RD/RA:	False
RL/FS:	False
Fund financed:	False
Npl:	False
Plp:	False
District:	Not reported
Program Reffered from:	Not reported
Program Interest:	VIC
Physical Location:	PIN: 3602924220116 (full) and 3602924220115 (partial)
Natural Source damage:	False
Clean up Cost:	Not reported
Indian Reservation:	False
Reservation Name:	Not reported
MPCA Owned Wells at site:	False
Created By:	A. Nichols
Date Created:	05/09/2012
Date Last Updated:	04/09/2013
Federal Facility:	False
Primary Funding Source:	Not reported
EPA Id:	Not reported
MPCA Id:	Not reported
Alpha Sort:	Not reported
Legal Distt:	62A
Congressional Dist:	5
Scale Of Map Used Pls Loc Data:	Not reported
Township:	Not reported
Range:	Not reported

PPL - SEWARD PHASE I REDEVELOPMENT (Continued) **S111874293**

Range East West:	Not reported
Section:	Not reported
Pls Qtr Section (160 Acres):	Not reported
Pls Qtr Qtr Section (40 Acres):	Not reported
Pls Qtr-Qtr-Qtr Section (10 Acres):	Not reported
Pls Qtr-Qtr-Qtr-Qtr Section (2.5 Acres):	Not reported
Quad:	Not reported
NAD Number:	Not reported
Desc Of UTM Coord Pt:	Not reported
UTM Coord Pt Data Source:	Not reported
Org Providing The UTM Coord Point Data:	MPCA Delta database
Method For Loc Public Land Survey:	Not reported
Method Of Utm Coord Pt Data Collection:	Not reported
Date Of Utm Coord Pt Data Collection:	Not reported
COL Date Qual:	Not reported
Map Scale:	Not reported
Verification Method:	Not reported
horizref:	Not reported
Utm Source:	Not reported
Utm Method:	Not reported
Utm Scale:	Not reported
Utm Accuracy:	Not reported
Utm East:	480733.95699999999
Utm North:	4978470.9919999996
Utm Zone:	Not reported
Basin Code:	2
Major Watershed:	20
Major Watershed:	20113
Method For Loc Public Land Survey:	Not reported
Scale Of Map Used Pls Loc Data:	Not reported
Township 2:	Not reported
Range 2:	Not reported
Range East West:	Not reported
Section 2:	Not reported
Pls Qtr Section (160 Acres) 2:	Not reported
Pls Qtr Qtr Section (40 Acres)2:	Not reported
Pls Qtr Qtr Qtr Section (10 Acres)2:	Not reported
Pls Qtr Qtr Qtr Qtr Section (2.5 Acres) 2:	Not reported
Quad 2:	Not reported
File Location:	OnBase
GIS Application GIS:	False
Notes:	VP seeks NAD for acquisition of 2312 Snelling Ave. SEE ALSO Seward Commons Redevelopment VP22791
Contact Type:	Voluntary Party
Company Name:	Project For Pride In Living
Contact Address:	1035 East Franklin Ave
Contact Address 2:	Not reported
Contact City,St,Zip:	Minneapolis, MN 55404
Contact Province:	Not reported
Contact Country:	Not reported
Contact Postal code:	Not reported
Contact Phone:	6124555199
Contact Phone Ext:	Not reported
Contact Fax:	6124555101
Contact E-mail:	mary.novak@ppl-inc.org
Contact Cell Phone:	Not reported
Contact Information Last Updated:	2012-05-11 00:00:00

PPL - SEWARD PHASE I REDEVELOPMENT (Continued) **S111874293**

Misc Contact Info:	Not reported
Receive Invoice:	T
Staff Id Num:	Not reported

Contact Type:	Owner
Company Name:	Seward Commons, LLC
Contact Address:	2619 E. Franklin Ave
Contact Address 2:	Not reported
Contact City,St,Zip:	Minneapolis, MN 55406
Contact Province:	Not reported
Contact Country:	Not reported
Contact Postal code:	Not reported
Contact Phone:	6123388729
Contact Phone Ext:	Not reported
Contact Fax:	Not reported
Contact E-mail:	brian@redesigninc.org
Contact Cell Phone:	Not reported
Contact Information Last Updated:	2012-05-11 00:00:00
Misc Contact Info:	Not reported
Receive Invoice:	F
Staff Id Num:	Not reported

Contact Type:	Consultant
Company Name:	Liesch Associates, Inc.
Contact Address:	13400 15th Avenue North
Contact Address 2:	Not reported
Contact City,St,Zip:	Plymouth, MN 55441
Contact Province:	Not reported
Contact Country:	Not reported
Contact Postal code:	Not reported
Contact Phone:	7634893100
Contact Phone Ext:	Not reported
Contact Fax:	7634893101
Contact E-mail:	aaronb@liesch.com
Contact Cell Phone:	6127193282
Contact Information Last Updated:	2012-05-11 00:00:00
Misc Contact Info:	Not reported
Receive Invoice:	F
Staff Id Num:	Not reported

Contact Type:	Legal Counsel
Company Name:	Faegre Baker Daniels, LLP
Contact Address:	90 S. 7th Street
Contact Address 2:	Not reported
Contact City,St,Zip:	Minneapolis, MN 554023901
Contact Province:	Not reported
Contact Country:	Not reported
Contact Postal code:	Not reported
Contact Phone:	6127666833
Contact Phone Ext:	Not reported
Contact Fax:	Not reported
Contact E-mail:	angela.christy@FaegreBD.com
Contact Cell Phone:	Not reported
Contact Information Last Updated:	2012-05-11 00:00:00
Misc Contact Info:	Not reported
Receive Invoice:	F
Staff Id Num:	Not reported

PPL - SEWARD PHASE I REDEVELOPMENT (Continued) **S111874293**

Contact Type:	Staff PL/PM (Project Leader/Project Manager)s
Company Name:	MPCA
Contact Address:	520 Lafayette Rd N
Contact Address 2:	Not reported
Contact City,St,Zip:	St. Paul, MN 55155
Contact Province:	Not reported
Contact Country:	Not reported
Contact Postal code:	Not reported
Contact Phone:	6517572627
Contact Phone Ext:	Not reported
Contact Fax:	6512969707
Contact E-mail:	edward.olson@state.mn.us
Contact Cell Phone:	Not reported
Contact Information Last Updated:	2012-05-11 00:00:00
Misc Contact Info:	Not reported
Receive Invoice:	F
Staff Id Num:	3344

Contact Type:	Staff TA (Technical Analyst)
Company Name:	MPCA
Contact Address:	520 Lafayette Rd N
Contact Address 2:	Not reported
Contact City,St,Zip:	St. Paul, MN 551554194
Contact Province:	Not reported
Contact Country:	Not reported
Contact Postal code:	Not reported
Contact Phone:	6517572287
Contact Phone Ext:	Not reported
Contact Fax:	6512969707
Contact E-mail:	mike.connolly@state.mn.us
Contact Cell Phone:	Not reported
Contact Information Last Updated:	2012-05-11 00:00:00
Misc Contact Info:	Not reported
Receive Invoice:	F
Staff Id Num:	3219

Contaminant Id:	1,2-Dichloroethylene (cis-
Contaminated Media:	Ground Water
Req Cleanup Concluded:	50
Cleanup Lvl Measure Units:	ug/L
Basis For Req Cleanup Lvl:	HRL (Health Risk Limit)
Max Residual Contamination:	32
Date Info Last Updated:	2012-05-18 00:00:00

Contaminant Id:	Trichloroethylene; (TCE
Contaminated Media:	Ground Water
Req Cleanup Concluded:	5
Cleanup Lvl Measure Units:	ug/L
Basis For Req Cleanup Lvl:	HRL (Health Risk Limit)
Max Residual Contamination:	91
Date Info Last Updated:	2012-09-21 00:00:00

Contaminant Id:	Cadmium
Contaminated Media:	Soil
Req Cleanup Concluded:	Not reported
Cleanup Lvl Measure Units:	Not reported
Basis For Req Cleanup Lvl:	Not reported

PPL - SEWARD PHASE I REDEVELOPMENT (Continued) **S111874293**

Max Residual Contamination:	Not reported
Date Info Last Updated:	2012-09-21 00:00:00

Contaminant Id:	Lead
Contaminated Media:	Soil
Req Cleanup Concluded:	Not reported
Cleanup Lvl Measure Units:	Not reported
Basis For Req Cleanup Lvl:	Not reported
Max Residual Contamination:	Not reported
Date Info Last Updated:	2012-09-21 00:00:00

Contaminant Id:	Selenium
Contaminated Media:	Soil
Req Cleanup Concluded:	Not reported
Cleanup Lvl Measure Units:	Not reported
Basis For Req Cleanup Lvl:	Not reported
Max Residual Contamination:	Not reported
Date Info Last Updated:	2012-09-21 00:00:00

Contaminant Id:	Trichloroethylene; (TCE
Contaminated Media:	Soil
Req Cleanup Concluded:	Not reported
Cleanup Lvl Measure Units:	Not reported
Basis For Req Cleanup Lvl:	Not reported
Max Residual Contamination:	Not reported
Date Info Last Updated:	2012-09-21 00:00:00

Contaminant Id:	Benzo[a]pyrene Equivalents
Contaminated Media:	Soil
Req Cleanup Concluded:	Not reported
Cleanup Lvl Measure Units:	Not reported
Basis For Req Cleanup Lvl:	Not reported
Max Residual Contamination:	Not reported
Date Info Last Updated:	2012-09-21 00:00:00

Contaminant Id:	Trichloroethylene; (TCE
Contaminated Media:	6
Req Cleanup Concluded:	Not reported
Cleanup Lvl Measure Units:	Not reported
Basis For Req Cleanup Lvl:	Not reported
Max Residual Contamination:	Not reported
Date Info Last Updated:	2012-09-21 00:00:00

Contaminant Id:	1,2-Dichloroethylene (cis-
Contaminated Media:	6
Req Cleanup Concluded:	Not reported
Cleanup Lvl Measure Units:	Not reported
Basis For Req Cleanup Lvl:	Not reported
Max Residual Contamination:	Not reported
Date Info Last Updated:	2012-09-21 00:00:00

Facid:	VP28370
Event:	145
Additional Information:	SKB with Liesch
Start Date:	2012-07-09 00:00:00
End Date:	2012-07-25 00:00:00
Planned Start Date:	Not reported

PPL - SEWARD PHASE I REDEVELOPMENT (Continued) **S111874293**

Planned End Date:	Not reported
Date Info Last Updated:	2013-04-09 00:00:00
Record Number:	36207

Facid:	VP28370
Event:	156
Additional Information:	DRAP/CCP Amendment Approval
Start Date:	Not reported
End Date:	2012-06-29 00:00:00
Planned Start Date:	Not reported
Planned End Date:	Not reported
Date Info Last Updated:	2012-06-29 00:00:00
Record Number:	34003

Facid:	VP28370
Event:	214
Additional Information:	Affidavit for Contaminated Grndwater
Start Date:	2014-07-03 00:00:00
End Date:	2014-07-03 00:00:00
Planned Start Date:	Not reported
Planned End Date:	Not reported
Date Info Last Updated:	2014-07-17 00:00:00
Record Number:	39205

Facid:	VP28370
Event:	218
Additional Information:	to Mary Novak, Project Pride in Living, Inc.
Start Date:	Not reported
End Date:	2012-12-21 00:00:00
Planned Start Date:	Not reported
Planned End Date:	Not reported
Date Info Last Updated:	2013-03-08 00:00:00
Record Number:	36060

Facid:	VP28370
Event:	VIC Program Participation Dates (Start/End)
Additional Information:	None Entered
Start Date:	2012-05-09 00:00:00
End Date:	2013-02-01 00:00:00
Planned Start Date:	Not reported
Planned End Date:	Not reported
Date Info Last Updated:	2012-05-11 00:00:00
Record Number:	33729

Facid:	VP28370
Event:	No Association Determination Issued
Additional Information:	LNAD to Robert O'Neill, NEF Assignment Corporation
Start Date:	Not reported
End Date:	2012-06-13 00:00:00
Planned Start Date:	Not reported
Planned End Date:	Not reported
Date Info Last Updated:	2012-06-14 00:00:00
Record Number:	33816

Facid:	VP28370
Event:	No Association Determination Issued
Additional Information:	LNAD to Stacy Snyder, Federal Home Loan Bank of Des Moines

PPL - SEWARD PHASE I REDEVELOPMENT (Continued) **S111874293**

Start Date:	Not reported
End Date:	2012-06-13 00:00:00
Planned Start Date:	Not reported
Planned End Date:	Not reported
Date Info Last Updated:	2012-06-14 00:00:00
Record Number:	33814

Facid:	VP28370
Event:	No Association Determination Issued
Additional Information:	LNAD to Amy Geisler, City of Mpls
Start Date:	Not reported
End Date:	2012-06-13 00:00:00
Planned Start Date:	Not reported
Planned End Date:	Not reported
Date Info Last Updated:	2012-06-14 00:00:00
Record Number:	33813

Facid:	VP28370
Event:	No Association Determination Issued
Additional Information:	to Mary Novak, PPL Parties
Start Date:	Not reported
End Date:	2012-06-13 00:00:00
Planned Start Date:	Not reported
Planned End Date:	Not reported
Date Info Last Updated:	2012-06-14 00:00:00
Record Number:	33812

Facid:	VP28370
Event:	No Association Determination Issued
Additional Information:	LNAD to Carol Stinar, Hennepin County Housing & Redevel. Authority
Start Date:	Not reported
End Date:	2012-06-13 00:00:00
Planned Start Date:	Not reported
Planned End Date:	Not reported
Date Info Last Updated:	2012-06-14 00:00:00
Record Number:	33815

Facid:	VP28370
GW Recepts Prot by Rem Actn:	Not reported
Ecological receptors present:	False
Type of ecological receptors:	Not reported
Acres of contaminated soil:	Not reported
Volume of contaminated soil:	Not reported
Acres of surface water impacted:	Not reported
Acres of wetland impacted:	Not reported
Acres of sediment impacted:	Not reported
GW Plume Area Acres:	Not reported
Cleanup Conducted:	True
Acres of Contam Soil remediate:	Not reported
Volume of Soil Cleaned:	8215
# Municipal wells contamd:	Not reported
# Dom wells contam:	Not reported
# People Impct SW intake contam:	Not reported
# Drums Revolved from site:	Not reported
Yr Soil Remediated:	Not reported
Acres of Soil w/ Restrict Access:	Not reported
Yr IC remedy complete:	Not reported

PPL - SEWARD PHASE I REDEVELOPMENT (Continued) **S111874293**

Yr GW remedy completed: Not reported
Year GWIC completed: Not reported
Acres of wetland of sediment remediated: Not reported
Public financing: False
Assurance help: True
Land use Classfn At Site: Not reported
Land use Vicinity Of Site: Not reported
Deed notif Present On Site: True
Restrictive Covenant Present: False
Restrictions: Doc No. T05181922, for PID 36-029-24-22-0118, for groundwater contaminants incl TCE above the HBV of 0.4 ug/l and HRL of 5.0 ug/l.
GW Pump and Treat Used at site: False
Quaternary Perched: False
Quaternary Water Table: False
Quaternary Confined: False
Cretaceous: False
Plattville: False
St. peter: False
Prairie Duchien: False
Jordan: False
Ironton/Galesville: False
Mt Simon Hinckley: False
Precambrian Undefferentiated: False
Other/Unknown Aquifier: False
Date Info Last Updated: 2014-12-30 00:00:00
Inst Control Info Updated: 2014-12-30 00:00:00
Inst Control Filed Location: Hennepin Countly
SW Classification (Primary): Not reported
SW Classification (Secondary): Not reported
Miscellaneous: Not reported
SW Comments: Not reported

BROWNFIELD:
Leak Num: 4155
Owner Name: Project For Pride in Living
Leak Source: PBP
Response Action Date: 06/15/2012
Site Acreage: 0.68999999

Leak Num: 4155
Owner Name: Project for Pride in Living
Leak Source: PBP
Response Action Date: 06/15/2012
Site Acreage: 0.68999999

MN Financial Assurance 1:
PROGRAM ID: 62929155
Township Name: Not reported
Region: 1
Interest Type: Petroleum Brownfield
ADDR ID: 61824053
Interest Telephone: NO CORE PI PH.
Preferred ID: 4155
Interest Start Date: 06/11/2012
Interest End Date: 02/18/2015

PPL - SEWARD PHASE I REDEVELOPMENT (Continued) **S111874293**

Activity Flag:	N
TMSP Added:	06/11/2012
TMSP Last Update:	02/18/2015 14:37:37
Staff ID Last Update:	MKOPLIT
Source:	CORE
Source ID:	62929152
Country Code:	USA
FOR State:	Not reported
FOR Zone:	Not reported
FIPS County Code:	053
Comments:	Not reported

Latitude Longitude:

Program Id:	62929155
Lat/Long ID:	0
Latitude Degrees:	Not reported
Latitude Minutes:	Not reported
Latitude Seconds:	Not reported
Longitude Degrees:	Not reported
Longitude Minutes:	Not reported
Longitude Seconds:	Not reported
Collection Date:	Not reported
Lat/Long Description:	Site Center
TMSP Added:	06/14/2012 15:52:16
TMSP Last Update:	06/13/2014 14:00:19
Staff ID Last Update:	BGOODLA
Coord Source Type:	Not reported
Org Name Source:	Not reported
Coord Coll Meth:	Not reported
Map Scale Code:	Not reported
Source:	TALES
Site ID:	62929152
Spatial ID:	62929156

Program Id:	62929155
Lat/Long ID:	198742
Latitude Degrees:	44
Latitude Minutes:	57
Latitude Seconds:	34.24
Longitude Degrees:	-93
Longitude Minutes:	14
Longitude Seconds:	39.22
Collection Date:	05/10/2013 09:31:05
Lat/Long Description:	Not reported
TMSP Added:	06/11/2012 17:52:17
TMSP Last Update:	05/10/2013 09:31:05
Staff ID Last Update:	MAPTOOL
Coord Source Type:	Not reported
Org Name Source:	Not reported
Coord Coll Meth:	DM
Map Scale Code:	Not reported
Source:	CORE
Site ID:	62929152
Spatial ID:	62929156

Staff Name:

PPL - SEWARD PHASE I REDEVELOPMENT (Continued) **S111874293**

Program Id:	62929155
Staff Sequence ID:	150544
Staff Type:	Not reported
Staff Name:	Not reported
TMSP Added:	06/11/2012 14:47:28
TMSP Last Update:	06/11/2012 14:47:28
Staff ID Last Update:	SVANPAT
Last Name:	Not reported
First Name:	Not reported
Middle Initial:	Not reported
Functional Area Code:	LPM
Staff ID Number:	3311

WIMN:

Legislative District:	62A
Status:	Inactive
Latitude:	44.95951337
Longitude:	-93.24422914
Coordinate Collection Method:	Digitized - Map Tool
Activity:	Petroleum Brownfield
MPCA Id:	4155
Major Watershed:	Mississippi River - Twin Cities

Click here to access Minnesota Pollution Control Agency:

---

265 East 1/4-1/2 0.419 mi. 2214 ft.

Relative: Lower

Actual: 840 ft.

DOPPLER GEAR COMPANY
2715 29TH AVE S
MINNEAPOLIS, MN 55406

RCRA-CESQG **1000888661**
FINDS **MN0000234195**
MN MANIFEST
MN SPILLS
MN WIMN
MN Financial Assurance

RCRA-CESQG:

Date form received by agency:	01/01/2010
Facility name:	DOPPLER GEAR COMPANY
Facility address:	2715 29TH AVE S MINNEAPOLIS, MN 55406
EPA ID:	MN0000234195
Contact:	JIM BREGI
Contact address:	2715 29TH AVE S MINNEAPOLIS, MN 55406
Contact country:	US
Contact telephone:	(612) 729-8301
Contact email:	Not reported
EPA Region:	05
Classification:	Conditionally Exempt Small Quantity Generator
Description:	Handler: generates 100 kg or less of hazardous waste per calendar month, and accumulates 1000 kg or less of hazardous waste at any time; or generates 1 kg or less of acutely hazardous waste per calendar month, and accumulates at any time: 1 kg or less of acutely hazardous waste; or 100 kg or less of any residue or contaminated soil, waste or other debris resulting from the cleanup of a spill, into or on any land or water, of acutely hazardous waste; or generates 100 kg or less of any residue or contaminated soil, waste or other debris resulting from the cleanup of a spill, into or on any land or water, of acutely hazardous waste during any calendar month, and accumulates at any

DOPPLER GEAR COMPANY (Continued) **1000888661**

time: 1 kg or less of acutely hazardous waste; or 100 kg or less of any residue or contaminated soil, waste or other debris resulting from the cleanup of a spill, into or on any land or water, of acutely hazardous waste

Owner/Operator Summary:

Owner/operator name:	THE BREGI CO
Owner/operator address:	2715 29TH AVE S MINNEAPOLIS, MN 55406
Owner/operator country:	US
Owner/operator telephone:	NONE
Legal status:	Private
Owner/Operator Type:	Operator
Owner/Op start date:	10/14/1999
Owner/Op end date:	Not reported

Owner/operator name:	THE BREGI CO
Owner/operator address:	2715 29TH AVE S MINNEAPOLIS, MN 55406
Owner/operator country:	US
Owner/operator telephone:	NONE
Legal status:	Private
Owner/Operator Type:	Owner
Owner/Op start date:	10/14/1999
Owner/Op end date:	Not reported

Handler Activities Summary:

U.S. importer of hazardous waste:	No
Mixed waste (haz. and radioactive):	No
Recycler of hazardous waste:	No
Transporter of hazardous waste:	No
Treater, storer or disposer of HW:	No
Underground injection activity:	No
On-site burner exemption:	No
Furnace exemption:	No
Used oil fuel burner:	No
Used oil processor:	No
User oil refiner:	No
Used oil fuel marketer to burner:	No
Used oil Specification marketer:	No
Used oil transfer facility:	No
Used oil transporter:	No

. Waste code: D001
. Waste name: IGNITABLE WASTE

. Waste code: D018
. Waste name: BENZENE

. Waste code: D039
. Waste name: TETRACHLOROETHYLENE

Historical Generators:

Date form received by agency:	01/01/2009
Site name:	DOPPLER GEAR COMPANY
Classification:	Small Quantity Generator

DOPPLER GEAR COMPANY (Continued) **1000888661**

. Waste code: D001
. Waste name: IGNITABLE WASTE

. Waste code: D018
. Waste name: BENZENE

. Waste code: D039
. Waste name: TETRACHLOROETHYLENE

Date form received by agency: 04/08/1994
Site name: DOPPLER GEAR COMPANY
Classification: Conditionally Exempt Small Quantity Generator

. Waste code: D001
. Waste name: IGNITABLE WASTE

. Waste code: D018
. Waste name: BENZENE

. Waste code: D039
. Waste name: TETRACHLOROETHYLENE

Violation Status: No violations found

FINDS:

Registry ID: 110003728173

Environmental Interest/Information System
RCRAInfo is a national information system that supports the Resource Conservation and Recovery Act (RCRA) program through the tracking of events and activities related to facilities that generate, transport, and treat, store, or dispose of hazardous waste. RCRAInfo allows RCRA program staff to track the notification, permit, compliance, and corrective action activities required under RCRA.

MN-DELTA (Minnesota - Permitting, Compliance, And Enforcement Information Management System) facilitates the issuance of permits and manages compliance.

MANIFEST:
Year: 2010
Waste activity: Generation, SQG
Preferred id: MN0000234195
Region desc: Metro Region
NAICS code: 333612
SIC code: 3566
Mail address: 2715 29th Ave S
Mail city: Minneapolis, MN 55406
Contact: Jim Bregi
Phone: (612)729-8301

Manifest Shipped:
Year: 2010
Generator id: MN0000234195
Waste activity: Generation, SQG
Waste activity code: G4

DOPPLER GEAR COMPANY (Continued) **1000888661**

Generator name:	Doppler Gear Company
City name:	Minneapolis
County name:	Hennepin
Manifest id:	006786171JJK
GNRT ship date:	07/29/2010
GEN copy date:	08/04/2010
TSD copy date:	08/20/2010
SIG flag:	Not reported
Row id:	Not reported
Shipping Name:	FLAM LIQ (PETRO DSTLS, MIN SPIRITS)
Total qty lbs:	200
Waste Code:	D001
Discrepancy Flag:	Not reported
TSD id:	TND980847024
TSD name:	Excel TSD Inc
State Code:	MN
Region:	Metro Region
NAICS:	333612
Data invalid flag:	Not reported

SPILLS:

Spill Detail:

Program Id:	177281
Spill Date:	Not reported
Site ID:	0
Public Safety Spill ID:	Not reported
Interest Type:	Spill site
Interest Phone:	Not reported
Preferred Id:	19370
Interest Start Date:	03/21/1996 00:00:00
Interest End Date:	Not reported
Active:	Not reported
Tmsp Added:	03/21/1996 00:00:00
Tmsp Last Updt:	04/11/2007 08:22:55
Staff Id Last Updt:	RSUCHAN
Foreign Zone:	Not reported
Spill Closure Desc:	**Not reported**
Sp Rep Code:	Not reported
Report Taken By:	3297
MPCA Project Manager:	3297
MPCA Involvement:	Not reported
Spill Site Closure Date:	01/01/1996
Spill Rep Desc:	JOE KAHL
Spill Reported Date:	04/22/1994
Init Cause Code:	Other
Init Cause Desc:	SOIL CONTAMINATION
Initial Source Code:	Not reported
Priority:	Unknown Priority
Rep Phone:	Not reported
Rep Name:	Not reported
Rpt Taken By Duty Officer:	Not reported
Duty Officer Report No:	Not reported
Comments:	*NO FILE*

Product:

Program ID:	177281

DOPPLER GEAR COMPANY (Continued) **1000888661**

Spill Product: Petroleum, Unspecified
Spill Qty Units: 0 Unknown
Spill Incident Accuracy: Unknown

WIMN:
Legislative District: 63A
Status: Active
Latitude: 44.95338582
Longitude: -93.22984775
Coordinate Collection Method: Address Matching House Number
Activity: Multiple Activities
MPCA Id: Multiple Activities
Major Watershed: Mississippi River - Twin Cities

Click here to access Minnesota Pollution Control Agency:

MN Financial Assurance 1:
PROGRAM ID: 177281
Township Name: Not reported
Region: 1
Interest Type: Spill site
ADDR ID: 245448
Interest Telephone: Not reported
Preferred ID: 19370
Interest Start Date: 03/21/1996
Interest End Date: Not reported
Activity Flag: Not reported
TMSP Added: 03/21/1996
TMSP Last Update: 05/04/2002 07:01:11
Staff ID Last Update: TANKS
Source: TALES
Source ID: 0
Country Code: USA
FOR State: Not reported
FOR Zone: Not reported
FIPS County Code: 053
Comments: *NO FILE*

BE266 **TOUCHSTONE MENTAL HEALTH ASSISTED LIVING MPLS** **MN WIMN** **S116500792**
NNW **2308 SNELLING AVE** **N/A**
1/4-1/2 **MINNEAPOLIS, MN 55404**
0.420 mi.
2220 ft. **Site 2 of 5 in cluster BE**

Relative:
Lower

Actual:
841 ft.

WIMN:
Legislative District: 63A
Status: Active
Latitude: 44.95993581
Longitude: -93.24426626
Coordinate Collection Method: Address Matching House Number
Activity: Hazardous Waste, Small to Minimal QG
MPCA Id: MNS000196832
Major Watershed: Mississippi River - Twin Cities

TOUCHSTONE MENTAL HEALTH ASSISTED LIVING MPLS (Continued) **S116500792**

Click here to access Minnesota Pollution Control Agency:

BD267 **3023/3033 SNELLING AVENUE** **MN SRS** **S105481229**
SSE **3023/3033 SNELLING AVE** **MN LS** **N/A**
1/4-1/2 **MINNEAPOLIS, MN 55406** **MN VIC**
0.426 mi. **MN WIMN**
2247 ft. **Site 3 of 6 in cluster BD**

Relative:
Lower

Actual:
840 ft.

MN SRS:

Facility ID:	VP15910
SEC Address:	Not reported
Link Id:	5674
Facility Type:	Other
Active:	False
Pay Complete:	False
MPCA Region:	Metro
Size Acres:	0.87800002
HRS Score:	Not reported
Enforcement Lead Agency:	MPCA
Federal Defferal Plot:	False
Petroleum Brownfields Prog?:	False
Emergency:	False
Site Classification:	False
RD/RA:	False
RL/FS:	False
Fund financed:	False
Npl:	False
Plp:	False
District:	Metro
Program Referred from:	Not reported
Program Interest:	VIC
Physical Location:	Limited investigation of two parcels located just south of Lake St. on east side of Snelling Ave in Minneapolis.
Natural Source damage:	False
Clean up Cost:	Not reported
Indian Reservation:	False
Reserve Name:	Not reported
MPCA Owned Wells at site:	False
Created By:	Pjensen
Date Created:	04/23/2002
Date Last Updated:	08/16/2007
Federal Facility:	False
Primary Funding Source:	Not reported
EPA Id:	Not reported
MPCA Id:	Not reported
Alpha Sort:	Not reported
Legal Distt:	62A
Congressional Distt:	Not reported
Public Land Survey Method:	Not reported
Map Scale For PLS Locational Data:	Not reported
Township 2:	Not reported
Range:	Not reported
PLS Township Suffix:	Not reported
section:	Not reported
PLS Qtr Section (160 Acres):	Not reported
PLS Qtr-Qtr Section (40 Acres):	Not reported
Pls Qtr-Qtr-Qtr Section (10 Acres):	Not reported

3023/3033 SNELLING AVENUE (Continued) **S105481229**

Pls Qtr-Qtr-Qtr-Qtr Secion (2.5 Acres):	Not reported
Quad:	Not reported
NAD Number:	83
Desc Of UTM Coord Pt:	Not reported
UTM Coord Pt Data Source:	Not reported
Org Providing UTM Coord Point Data:	Not reported
mpcapgmac:	Not reported
Utm Coord Pt Data Collection Method:	Not reported
Date Of Utm Coord Pt Data Collection:	Not reported
COL Date Qual:	Not reported
Map Scale:	Not reported
verifmeth:	Not reported
horizref:	Not reported
Utm Source:	U
Utm Method:	M1
Utm Scale:	A
Utm Accuracy:	U
Utm East:	481401.28000000003
Utm North:	4977146
Utm Zone:	15
Basin Code:	2
Major Watershed:	20
Minor Watershed:	Not reported
Public Land Survey Method 2:	Not reported
Map Scale For PLS Locational Data 2:	Not reported
Township 2:	Not reported
Range 2:	Not reported
PLS Township Suffix 2:	Not reported
Section 2:	Not reported
PLS Qtr Section (160 Acres) 2:	Not reported
PLS Qtr-Qtr Section (40 Acres) 2:	Not reported
PLS Qtr-Qtr Section (10 Acres) 2:	Not reported
PLS Qtr-Qtr Section (2.5 Acres) 2:	Not reported
Quad 2:	Not reported
File Location:	Archival Storage
VIC Application GIS:	False

Notes: See also Minneapolis 3rd Precinct VP17820 (3023/3033 has been pulled into redevelopment of precinct site). Ciity of Minneapolis implemented approved CCP for 3023/3033 Snelling and Mnpls 3rd Precinct simultaneously. Site received limited no action letter for soil dated 7/22/05 under VP17820.

Contact Type:	Staff TA (Technical Analyst)
Company Name:	MPCA
Contact Address:	520 Lafayette Rd N
Contact Address 2:	Not reported
Contact City,St,Zip:	St. Paul, MN 551554194
Contact Province:	Not reported
Contact Country:	Not reported
Contact Postal code:	Not reported
Contact Phone:	(651) 282-2381
Contact Phone Ext:	Not reported
Contact Fax:	651-296-9707
Contact E-mail:	catherine.odell@state.mn.us
Contact Cell Phone:	Not reported
Contact Information Last Updated:	2002-05-01 00:00:00
Misc Contact Info:	Not reported
Receive Invoice:	F

3023/3033 SNELLING AVENUE (Continued) **S105481229**

Staff Id Num: 3363

Contact Type: Staff PL/PM (Project Leader/Project Manager)s
Company Name: MPCA
Contact Address: 520 Lafayette Rd N
Contact Address 2: Not reported
Contact City,St,Zip: St. Paul, MN 551554194
Contact Province: Not reported
Contact Country: Not reported
Contact Postal code: Not reported
Contact Phone: (651) 757-3080
Contact Phone Ext: Not reported
Contact Fax: Not reported
Contact E-mail: Not reported
Contact Cell Phone: Not reported
Contact Information Last Updated: 2002-05-01 00:00:00
Misc Contact Info: Not reported
Receive Invoice: F
Staff Id Num: 3316

Contact Type: Voluntary Party
Company Name: City of Minneapolis
Contact Address: 1901 East 26th Street
Contact Address 2: Not reported
Contact City,St,Zip: Minneapolis, MN 55404
Contact Province: Not reported
Contact Country: Not reported
Contact Postal code: Not reported
Contact Phone: 6126735627
Contact Phone Ext: Not reported
Contact Fax: 6127226531
Contact E-mail: Not reported
Contact Cell Phone: Not reported
Contact Information Last Updated: 2002-05-01 00:00:00
Misc Contact Info: Not reported
Receive Invoice: T
Staff Id Num: Not reported

Contact Type: Consultant
Company Name: Braun Intertec
Contact Address: 6875 Washington Avenue South
Contact Address 2: Not reported
Contact City,St,Zip: Minneapolis, MN 55439
Contact Province: Not reported
Contact Country: Not reported
Contact Postal code: Not reported
Contact Phone: 9528334778
Contact Phone Ext: Not reported
Contact Fax: 9528334778
Contact E-mail: awbrown@brauncorp.com
Contact Cell Phone: Not reported
Contact Information Last Updated: 2002-05-01 00:00:00
Misc Contact Info: Not reported
Receive Invoice: F
Staff Id Num: Not reported

Contact Type: Consultant

3023/3033 SNELLING AVENUE (Continued) **S105481229**

Company Name: Braun Intertec
Contact Address: 11001 Hampshire Avenue South
Contact Address 2: Not reported
Contact City,St,Zip: Minneapolis, MN 55438
Contact Province: Not reported
Contact Country: Not reported
Contact Postal code: Not reported
Contact Phone: 9529952454
Contact Phone Ext: Not reported
Contact Fax: 9529952020
Contact E-mail: Not reported
Contact Cell Phone: Not reported
Contact Information Last Updated: 2003-03-10 00:00:00
Misc Contact Info: Not reported
Receive Invoice: F
Staff Id Num: Not reported

Contaminant Id: Diesel Range Organics
Contaminated Media: Soil
Req Cleanup Concluded: Not reported
Cleanup Lvl Measure Units: mg/Kg
Basis For Req Cleanup Lvl: Not reported
Max Residual Contamination: 2900
Date Info Last Updated: 2003-03-04 00:00:00

Contaminant Id: Gasoline Range Organics
Contaminated Media: Soil
Req Cleanup Concluded: Not reported
Cleanup Lvl Measure Units: mg/Kg
Basis For Req Cleanup Lvl: Not reported
Max Residual Contamination: 1700
Date Info Last Updated: 2003-03-04 00:00:00

Contaminant Id: Trichloroethylene; (TCE
Contaminated Media: Soil
Req Cleanup Concluded: 29
Cleanup Lvl Measure Units: mg/Kg
Basis For Req Cleanup Lvl: SRV (Soil Reference Value)
Max Residual Contamination: 1.5
Date Info Last Updated: 2003-03-04 00:00:00

Contaminant Id: n-Butyl Benzene
Contaminated Media: Soil
Req Cleanup Concluded: Not reported
Cleanup Lvl Measure Units: mg/Kg
Basis For Req Cleanup Lvl: Not reported
Max Residual Contamination: 1
Date Info Last Updated: 2003-03-04 00:00:00

Contaminant Id: sec-Butyl Benzene
Contaminated Media: Soil
Req Cleanup Concluded: Not reported
Cleanup Lvl Measure Units: mg/Kg
Basis For Req Cleanup Lvl: Not reported
Max Residual Contamination: 1.2
Date Info Last Updated: 2003-03-04 00:00:00

3023/3033 SNELLING AVENUE (Continued) **S105481229**

Contaminant Id:	Lead
Contaminated Media:	Soil
Req Cleanup Concluded:	400
Cleanup Lvl Measure Units:	mg/Kg
Basis For Req Cleanup Lvl:	SRV (Soil Reference Value)
Max Residual Contamination:	280
Date Info Last Updated:	2003-03-04 00:00:00

Contaminant Id:	Benzo[a]pyrene Equivalents
Contaminated Media:	Soil
Req Cleanup Concluded:	Not reported
Cleanup Lvl Measure Units:	mg/Kg
Basis For Req Cleanup Lvl:	Not reported
Max Residual Contamination:	0.5
Date Info Last Updated:	2003-03-04 00:00:00

Contaminant Id:	Trichloroethylene; (TCE
Contaminated Media:	Ground Water
Req Cleanup Concluded:	30
Cleanup Lvl Measure Units:	ug/L
Basis For Req Cleanup Lvl:	HRL (Health Risk Limit)
Max Residual Contamination:	340
Date Info Last Updated:	2003-03-04 00:00:00

Contaminant Id:	1,2-Dichloroethylene (cis-
Contaminated Media:	Ground Water
Req Cleanup Concluded:	70
Cleanup Lvl Measure Units:	ug/L
Basis For Req Cleanup Lvl:	HRL (Health Risk Limit)
Max Residual Contamination:	86
Date Info Last Updated:	2003-03-04 00:00:00

Contaminant Id:	Diesel Range Organics
Contaminated Media:	Ground Water
Req Cleanup Concluded:	Not reported
Cleanup Lvl Measure Units:	ug/L
Basis For Req Cleanup Lvl:	Not reported
Max Residual Contamination:	230
Date Info Last Updated:	2003-03-04 00:00:00

Contaminant Id:	Gasoline Range Organics
Contaminated Media:	Ground Water
Req Cleanup Concluded:	Not reported
Cleanup Lvl Measure Units:	mg/L
Basis For Req Cleanup Lvl:	Not reported
Max Residual Contamination:	110
Date Info Last Updated:	2003-03-04 00:00:00

Contaminant Id:	Barium
Contaminated Media:	Ground Water
Req Cleanup Concluded:	Not reported
Cleanup Lvl Measure Units:	ug/L
Basis For Req Cleanup Lvl:	Not reported
Max Residual Contamination:	890
Date Info Last Updated:	2003-03-04 00:00:00

Contaminant Id:	Chromium III

3023/3033 SNELLING AVENUE (Continued) **S105481229**

Contaminated Media: Ground Water
Req Cleanup Concluded: Not reported
Cleanup Lvl Measure Units: ug/L
Basis For Req Cleanup Lvl: Not reported
Max Residual Contamination: 320
Date Info Last Updated: 2003-03-04 00:00:00

Contaminant Id: Lead
Contaminated Media: Ground Water
Req Cleanup Concluded: Not reported
Cleanup Lvl Measure Units: ug/L
Basis For Req Cleanup Lvl: Not reported
Max Residual Contamination: 67
Date Info Last Updated: 2003-03-04 00:00:00

Facid: VP15910
Event: 138
Additional Information: None Entered
Start Date: Not reported
End Date: 2003-02-21 00:00:00
Planned Start Date: Not reported
Planned End Date: Not reported
Date Info Last Updated: 2003-02-25 00:00:00
Record Number: 16408

Facid: VP15910
Event: VIC Program Participation Dates (Start/End)
Additional Information: note: site became VP17820 and rec'd LNAX ltr
Start Date: 2002-04-23 00:00:00
End Date: 2003-03-06 00:00:00
Planned Start Date: Not reported
Planned End Date: Not reported
Date Info Last Updated: 2002-05-01 00:00:00
Record Number: 13892

Facid: VP15910
Event: No Association Determination Issued
Additional Information: for purchase, demo, and construction of parking lot
Start Date: Not reported
End Date: 2003-03-06 00:00:00
Planned Start Date: Not reported
Planned End Date: Not reported
Date Info Last Updated: 2003-03-10 00:00:00
Record Number: 16450

Facid: VP15910
Event: No Association Determination Issued
Additional Information: for purchase
Start Date: Not reported
End Date: 2002-12-12 00:00:00
Planned Start Date: Not reported
Planned End Date: Not reported
Date Info Last Updated: 2002-12-13 00:00:00
Record Number: 15659

Facid: VP15910
GW Recepts Prot by Rem Actn: Not reported

3023/3033 SNELLING AVENUE (Continued) **S105481229**

Ecological receptors present:	False
Type of ecological receptors:	Not reported
Acres of contaminated soil:	Not reported
Volume of contaminated soil:	Not reported
Acres of surface water impacted:	Not reported
Acres of wetland impacted:	Not reported
Acres of sediment impacted:	Not reported
GW Plume Area Acres:	Not reported
Cleanup Conducted:	False
Acres of Contam Soil remediate:	Not reported
Volume of Soil Cleaned:	Not reported
# Municipal wells contamd:	Not reported
# Dom wells contam:	Not reported
# People Impct SW intake contam:	Not reported
# Drums Revolved from site:	Not reported
Yr Soil Remediated:	Not reported
Acres of Soil w/ Restrict Access:	Not reported
Yr IC remedy complete:	Not reported
Yr GW remedy completed:	Not reported
Year GWIC completed:	Not reported
Acres of wetland of sediment remediated:	Not reported
Public financing:	False
Assurance help:	False
Land use Classfn At Site:	Industrial
Land use Vicinity Of Site:	Residential
Deed notif Present On Site:	False
Restrictive Covenant Present:	False
Restrictions:	Not reported
GW Pump and Treat Used at site:	False
Quaternary Perched:	False
Quaternary Water Table:	False
Quaternary Confined:	False
Cretaceous:	False
Plattville:	False
St. peter:	False
Prairie Duchien:	False
Jordan:	False
Ironton/Galesville:	False
Mt Simon Hinckley:	False
Precambrian Undefferentiated:	False
Other/Unknown Aquifier:	False
Date Info Last Updated:	2003-03-04 00:00:00
Inst Control Info Updated:	Not reported
Inst Control Filed Location:	Not reported
SW Classification (Primary):	Not reported
SW Classification (Secondary):	Not reported
Miscellaneous:	Limited investigation was conducted. Site buildings are to be razed and the property used as a parking lot.
SW Comments:	Not reported

MN LS:

Link ID:	5674
EPA ID:	Not reported
MPCA ID:	VP15910
Method:	M1
CERCLIS:	No

3023/3033 SNELLING AVENUE (Continued) **S105481229**

National Priorities List:	No
PLP:	No
Voluntary Cleanup & Investigation:	Yes
RCRA Treatment Storage & Disposal:	No
RCRA Generator:	No
Solid Waste Permit:	No
Dumps:	No
No Further Remedial Action Planned:	No
Delisted From PLP By MPCA:	No
LCP:	No
Brownfield:	No
Entity Type:	VIC

MN Voluntary Investigation Cleanup Program:

Facility ID:	VP15910
Facility Type:	Other
Facility Address 2:	Not reported
Core Program Interest Id:	337069
Link Id:	5674
Active:	False
Pay Complete:	False
MPCA Region:	Metro
Size Acres:	0.87800002
HRS Score:	Not reported
Enforcement Lead Agency:	MPCA
Federal Defferal Plot:	False
Petroleum Brownfields Prog?:	False
Emergency:	False
Site Classification:	False
RD/RA:	False
RL/FS:	False
Fund financed:	False
Npl:	False
Plp:	False
District:	Metro
Program Reffered from:	Not reported
Program Interest:	VIC
Physical Location:	Limited investigation of two parcels located just south of Lake St. on east side of Snelling Ave in Minneapolis.
Natural Source damage:	False
Clean up Cost:	Not reported
Indian Reservation:	False
Reservation Name:	Not reported
MPCA Owned Wells at site:	False
Created By:	Pjensen
Date Created:	04/23/2002
Date Last Updated:	08/16/2007
Federal Facility:	False
Primary Funding Source:	Not reported
EPA Id:	Not reported
MPCA Id:	Not reported
Alpha Sort:	Not reported
Legal Distt:	62A
Congressional Dist:	Not reported
Scale Of Map Used Pls Loc Data:	Not reported
Township:	Not reported
Range:	Not reported

3023/3033 SNELLING AVENUE (Continued) **S105481229**

Range East West:	Not reported
Section:	Not reported
Pls Qtr Section (160 Acres):	Not reported
Pls Qtr Qtr Section (40 Acres):	Not reported
Pls Qtr-Qtr-Qtr Section (10 Acres):	Not reported
Pls Qtr-Qtr-Qtr-Qtr Section (2.5 Acres):	Not reported
Quad:	Not reported
NAD Number:	83
Desc Of UTM Coord Pt:	Not reported
UTM Coord Pt Data Source:	Not reported
Org Providing The UTM Coord Point Data:	Not reported
Method For Loc Public Land Survey:	Not reported
Method Of Utm Coord Pt Data Collection:	Not reported
Date Of Utm Coord Pt Data Collection:	Not reported
COL Date Qual:	Not reported
Map Scale:	Not reported
Verification Method:	Not reported
horizref:	Not reported
Utm Source:	U
Utm Method:	M1
Utm Scale:	A
Utm Accuracy:	U
Utm East:	481401.28000000003
Utm North:	4977146
Utm Zone:	15
Basin Code:	2
Major Watershed:	20
Major Watershed:	Not reported
Method For Loc Public Land Survey:	Not reported
Scale Of Map Used Pls Loc Data:	Not reported
Township 2:	Not reported
Range 2:	Not reported
Range East West:	Not reported
Section 2:	Not reported
Pls Qtr Section (160 Acres) 2:	Not reported
Pls Qtr Qtr Section (40 Acres)2:	Not reported
Pls Qtr Qtr Qtr Section (10 Acres)2:	Not reported
Pls Qtr Qtr Qtr Qtr Section (2.5 Acres) 2:	Not reported
Quad 2:	Not reported
File Location:	Archival Storage
GIS Application GIS:	False
Notes:	See also Minneapolis 3rd Precinct VP17820 (3023/3033 has been pulled into redevelopment of precinct site). Ciity of Minneapolis implemented approved CCP for 3023/3033 Snelling and Mnpls 3rd Precinct simultaneously. Site received limited no action letter for soil dated 7/22/05 under VP17820.
Contact Type:	Staff TA (Technical Analyst)
Company Name:	MPCA
Contact Address:	520 Lafayette Rd N
Contact Address 2:	Not reported
Contact City,St,Zip:	St. Paul, MN 551554194
Contact Province:	Not reported
Contact Country:	Not reported
Contact Postal code:	Not reported
Contact Phone:	(651) 282-2381
Contact Phone Ext:	Not reported
Contact Fax:	651-296-9707

3023/3033 SNELLING AVENUE (Continued) **S105481229**

Contact E-mail: catherine.odell@state.mn.us
Contact Cell Phone: Not reported
Contact Information Last Updated: 2002-05-01 00:00:00
Misc Contact Info: Not reported
Receive Invoice: F
Staff Id Num: 3363

Contact Type: Staff PL/PM (Project Leader/Project Manager)s
Company Name: MPCA
Contact Address: 520 Lafayette Rd N
Contact Address 2: Not reported
Contact City,St,Zip: St. Paul, MN 551554194
Contact Province: Not reported
Contact Country: Not reported
Contact Postal code: Not reported
Contact Phone: (651) 757-3080
Contact Phone Ext: Not reported
Contact Fax: Not reported
Contact E-mail: Not reported
Contact Cell Phone: Not reported
Contact Information Last Updated: 2002-05-01 00:00:00
Misc Contact Info: Not reported
Receive Invoice: F
Staff Id Num: 3316

Contact Type: Voluntary Party
Company Name: City of Minneapolis
Contact Address: 1901 East 26th Street
Contact Address 2: Not reported
Contact City,St,Zip: Minneapolis, MN 55404
Contact Province: Not reported
Contact Country: Not reported
Contact Postal code: Not reported
Contact Phone: 6126735627
Contact Phone Ext: Not reported
Contact Fax: 6127226531
Contact E-mail: Not reported
Contact Cell Phone: Not reported
Contact Information Last Updated: 2002-05-01 00:00:00
Misc Contact Info: Not reported
Receive Invoice: T
Staff Id Num: Not reported

Contact Type: Consultant
Company Name: Braun Intertec
Contact Address: 6875 Washington Avenue South
Contact Address 2: Not reported
Contact City,St,Zip: Minneapolis, MN 55439
Contact Province: Not reported
Contact Country: Not reported
Contact Postal code: Not reported
Contact Phone: 9528334778
Contact Phone Ext: Not reported
Contact Fax: 9528334778
Contact E-mail: awbrown@brauncorp.com
Contact Cell Phone: Not reported
Contact Information Last Updated: 2002-05-01 00:00:00

3023/3033 SNELLING AVENUE (Continued) **S105481229**

Misc Contact Info: Not reported
Receive Invoice: F
Staff Id Num: Not reported

Contact Type: Consultant
Company Name: Braun Intertec
Contact Address: 11001 Hampshire Avenue South
Contact Address 2: Not reported
Contact City,St,Zip: Minneapolis, MN 55438
Contact Province: Not reported
Contact Country: Not reported
Contact Postal code: Not reported
Contact Phone: 9529952454
Contact Phone Ext: Not reported
Contact Fax: 9529952020
Contact E-mail: Not reported
Contact Cell Phone: Not reported
Contact Information Last Updated: 2003-03-10 00:00:00
Misc Contact Info: Not reported
Receive Invoice: F
Staff Id Num: Not reported

Contaminant Id: Diesel Range Organics
Contaminated Media: Soil
Req Cleanup Concluded: Not reported
Cleanup Lvl Measure Units: mg/Kg
Basis For Req Cleanup Lvl: Not reported
Max Residual Contamination: 2900
Date Info Last Updated: 2003-03-04 00:00:00

Contaminant Id: Gasoline Range Organics
Contaminated Media: Soil
Req Cleanup Concluded: Not reported
Cleanup Lvl Measure Units: mg/Kg
Basis For Req Cleanup Lvl: Not reported
Max Residual Contamination: 1700
Date Info Last Updated: 2003-03-04 00:00:00

Contaminant Id: Trichloroethylene; (TCE
Contaminated Media: Soil
Req Cleanup Concluded: 29
Cleanup Lvl Measure Units: mg/Kg
Basis For Req Cleanup Lvl: SRV (Soil Reference Value)
Max Residual Contamination: 1.5
Date Info Last Updated: 2003-03-04 00:00:00

Contaminant Id: n-Butyl Benzene
Contaminated Media: Soil
Req Cleanup Concluded: Not reported
Cleanup Lvl Measure Units: mg/Kg
Basis For Req Cleanup Lvl: Not reported
Max Residual Contamination: 1
Date Info Last Updated: 2003-03-04 00:00:00

Contaminant Id: sec-Butyl Benzene
Contaminated Media: Soil
Req Cleanup Concluded: Not reported

3023/3033 SNELLING AVENUE (Continued) **S105481229**

Cleanup Lvl Measure Units: mg/Kg
Basis For Req Cleanup Lvl: Not reported
Max Residual Contamination: 1.2
Date Info Last Updated: 2003-03-04 00:00:00

Contaminant Id: Lead
Contaminated Media: Soil
Req Cleanup Concluded: 400
Cleanup Lvl Measure Units: mg/Kg
Basis For Req Cleanup Lvl: SRV (Soil Reference Value)
Max Residual Contamination: 280
Date Info Last Updated: 2003-03-04 00:00:00

Contaminant Id: Benzo[a]pyrene Equivalents
Contaminated Media: Soil
Req Cleanup Concluded: Not reported
Cleanup Lvl Measure Units: mg/Kg
Basis For Req Cleanup Lvl: Not reported
Max Residual Contamination: 0.5
Date Info Last Updated: 2003-03-04 00:00:00

Contaminant Id: Trichloroethylene; (TCE
Contaminated Media: Ground Water
Req Cleanup Concluded: 30
Cleanup Lvl Measure Units: ug/L
Basis For Req Cleanup Lvl: HRL (Health Risk Limit)
Max Residual Contamination: 340
Date Info Last Updated: 2003-03-04 00:00:00

Contaminant Id: 1,2-Dichloroethylene (cis-
Contaminated Media: Ground Water
Req Cleanup Concluded: 70
Cleanup Lvl Measure Units: ug/L
Basis For Req Cleanup Lvl: HRL (Health Risk Limit)
Max Residual Contamination: 86
Date Info Last Updated: 2003-03-04 00:00:00

Contaminant Id: Diesel Range Organics
Contaminated Media: Ground Water
Req Cleanup Concluded: Not reported
Cleanup Lvl Measure Units: ug/L
Basis For Req Cleanup Lvl: Not reported
Max Residual Contamination: 230
Date Info Last Updated: 2003-03-04 00:00:00

Contaminant Id: Gasoline Range Organics
Contaminated Media: Ground Water
Req Cleanup Concluded: Not reported
Cleanup Lvl Measure Units: mg/L
Basis For Req Cleanup Lvl: Not reported
Max Residual Contamination: 110
Date Info Last Updated: 2003-03-04 00:00:00

Contaminant Id: Barium
Contaminated Media: Ground Water
Req Cleanup Concluded: Not reported
Cleanup Lvl Measure Units: ug/L

3023/3033 SNELLING AVENUE (Continued) **S105481229**

Basis For Req Cleanup Lvl: Not reported
Max Residual Contamination: 890
Date Info Last Updated: 2003-03-04 00:00:00

Contaminant Id: Chromium III
Contaminated Media: Ground Water
Req Cleanup Concluded: Not reported
Cleanup Lvl Measure Units: ug/L
Basis For Req Cleanup Lvl: Not reported
Max Residual Contamination: 320
Date Info Last Updated: 2003-03-04 00:00:00

Contaminant Id: Lead
Contaminated Media: Ground Water
Req Cleanup Concluded: Not reported
Cleanup Lvl Measure Units: ug/L
Basis For Req Cleanup Lvl: Not reported
Max Residual Contamination: 67
Date Info Last Updated: 2003-03-04 00:00:00

Facid: VP15910
Event: 138
Additional Information: None Entered
Start Date: Not reported
End Date: 2003-02-21 00:00:00
Planned Start Date: Not reported
Planned End Date: Not reported
Date Info Last Updated: 2003-02-25 00:00:00
Record Number: 16408

Facid: VP15910
Event: VIC Program Participation Dates (Start/End)
Additional Information: note: site became VP17820 and rec'd LNAX ltr
Start Date: 2002-04-23 00:00:00
End Date: 2003-03-06 00:00:00
Planned Start Date: Not reported
Planned End Date: Not reported
Date Info Last Updated: 2002-05-01 00:00:00
Record Number: 13892

Facid: VP15910
Event: No Association Determination Issued
Additional Information: for purchase, demo, and construction of parking lot
Start Date: Not reported
End Date: 2003-03-06 00:00:00
Planned Start Date: Not reported
Planned End Date: Not reported
Date Info Last Updated: 2003-03-10 00:00:00
Record Number: 16450

Facid: VP15910
Event: No Association Determination Issued
Additional Information: for purchase
Start Date: Not reported
End Date: 2002-12-12 00:00:00
Planned Start Date: Not reported
Planned End Date: Not reported

3023/3033 SNELLING AVENUE (Continued) **S105481229**

Date Info Last Updated: 2002-12-13 00:00:00
Record Number: 15659

Facid:	VP15910
GW Recepts Prot by Rem Actn:	Not reported
Ecological receptors present:	False
Type of ecological receptors:	Not reported
Acres of contaminated soil:	Not reported
Volume of contaminated soil:	Not reported
Acres of surface water impacted:	Not reported
Acres of wetland impacted:	Not reported
Acres of sediment impacted:	Not reported
GW Plume Area Acres:	Not reported
Cleanup Conducted:	False
Acres of Contam Soil remediate:	Not reported
Volume of Soil Cleaned:	Not reported
# Municipal wells contamd:	Not reported
# Dom wells contam:	Not reported
# People Impct SW intake contam:	Not reported
# Drums Revolved from site:	Not reported
Yr Soil Remediated:	Not reported
Acres of Soil w/ Restrict Access:	Not reported
Yr IC remedy complete:	Not reported
Yr GW remedy completed:	Not reported
Year GWIC completed:	Not reported
Acres of wetland of sediment remediated:	Not reported
Public financing:	False
Assurance help:	False
Land use Classfn At Site:	Industrial
Land use Vicinity Of Site:	Residential
Deed notif Present On Site:	False
Restrictive Covenant Present:	False
Restrictions:	Not reported
GW Pump and Treat Used at site:	False
Quaternary Perched:	False
Quaternary Water Table:	False
Quaternary Confined:	False
Cretaceous:	False
Plattville:	False
St. peter:	False
Prairie Duchien:	False
Jordan:	False
Ironton/Galesville:	False
Mt Simon Hinckley:	False
Precambrian Undefferentiated:	False
Other/Unknown Aquifier:	False
Date Info Last Updated:	2003-03-04 00:00:00
Inst Control Info Updated:	Not reported
Inst Control Filed Location:	Not reported
SW Classification (Primary):	Not reported
SW Classification (Secondary):	Not reported
Miscellaneous:	Limited investigation was conducted. Site buildings are to be razed and the property used as a parking lot.
SW Comments:	Not reported

3023/3033 SNELLING AVENUE (Continued) **S105481229**

WIMN:

Legislative District:	63A
Status:	Inactive
Latitude:	44.94791049
Longitude:	-93.23555686
Coordinate Collection Method:	Address Matching House Number
Activity:	Voluntary Investigation & Cleanup (VIC)
MPCA Id:	VP15910
Major Watershed:	Mississippi River - Twin Cities

Click here to access Minnesota Pollution Control Agency:

BF268 **CAPOUCH IRON WORKS INC** **MN WIMN** **1005888366**
WSW **2837 18TH AVE S** **N/A**
1/4-1/2 **MINNEAPOLIS, MN 55407**
0.428 mi.
2262 ft. **Site 1 of 2 in cluster BF**

Relative:
Higher

Actual:
866 ft.

WIMN:

Legislative District:	62A
Status:	Inactive
Latitude:	44.95119307
Longitude:	-93.24858220
Coordinate Collection Method:	Address Matching House Number
Activity:	Industrial Stormwater Permit
MPCA Id:	198555369
Major Watershed:	Mississippi River - Twin Cities

Click here to access Minnesota Pollution Control Agency:

BF269 **SIEWERT CABINET & FIXTURE MFG** **MN WIMN** **S110231542**
WSW **2837 18TH AVE S** **N/A**
1/4-1/2 **MINNEAPOLIS, MN 55407**
0.428 mi.
2262 ft. **Site 2 of 2 in cluster BF**

Relative:
Higher

Actual:
866 ft.

WIMN:

Legislative District:	62A
Status:	Inactive
Latitude:	44.95071301
Longitude:	-93.24824481
Coordinate Collection Method:	Digitized - Map Tool
Activity:	Hazardous Waste, Small to Minimal QG
MPCA Id:	MNT280010000
Major Watershed:	Mississippi River - Twin Cities

Click here to access Minnesota Pollution Control Agency:

BG270 SE 1/4-1/2 0.430 mi. 2268 ft.

MINNEHAHA HOLDING ASSOCIATION/FORMER GAS STATION
2610 E LAKE ST
MINNEAPOLIS, MN 55406

Site 1 of 8 in cluster BG

MN LUST — **S111874055**
MN Financial Assurance — **N/A**
MN WIMN

Relative: Lower

Actual: 839 ft.

LUST:

Leak ID:	18758
MNPCA ID:	62666785
Site ID:	62666782
Source:	CORE
Interest Type:	Leak Site
Interest Phone:	NO CORE PI PH.
Interest Start Date:	05/16/2012 00:00:00
Interest End Date:	Not reported
Release Discovered Date:	05/16/2012
Leak Reported Date:	05/16/2012
Leak Site:	Leak Site - Tank and Petroleum Contamination
File Archive Box:	Not reported
File Archive Lot:	Not reported
Soil Digout Date:	Not reported
Cubic Yards Excavated:	Not reported
Conditional Closure Date:	Not reported
Complete Site Closure Date:	**06/28/2012 00:00:00**
Contaminated Soils Remaining:	Yes
Enforcement Action Begin Date:	05/22/2012
Lust Trust Eligible:	No
Offsite Contamination:	No
Reimbursement Awarded:	No
Std Letter Response Date:	Not reported
Surface Water Impact:	No
Utility Project Flag:	No
TMSP Added:	05/16/2012 14:34:38
TMSP Last Update:	09/18/2012 15:05:03
Staff Id Last Update:	LVERDUZ
Release From AST:	No
Release From UST:	Yes
Tank Registration Status Code:	F
VPIC Application Date:	Not reported
VPIC Acres:	Not reported
Addr Id:	62666691
Township Name:	Not reported
Active Flag:	Yes
Country Code:	USA
Foreign State:	Not reported
Foreign Zone:	Not reported
State County Code:	MN
Vapor Intrusion Checked Flag:	No
Soil Gas Data Collected Flag:	No
Soil Gas Action Level Flag:	Not reported
Sub Slab Sample Collected Flag:	Not reported
Indoor Air Collected Flag:	Not reported
Vapor Intrusion Action Flag:	Not reported
Vapor Intrusion Comments:	low level DRO remaining
Soil Gas Data Comments:	no receptors of concern
Comments:	Not reported

Leak GW Info:

MN PCA ID:	62666785
Dw Supply Contam:	Not reported

MINNEHAHA HOLDING ASSOCIATION/FORMER GAS STATION (Continued) **S111874055**

Free Product Observed:	Not reported
Free Product Thickness:	Not reported
Ground Water Contam:	Yes
GW Cleanup Goal:	Not reported
Gw Exceeds Cleanup Goal:	Not reported
Cleanup Goal Achieved:	Not reported
Water Supply Exceeds Ral:	Not reported
Well Type Code:	Not reported
Impacted Aquifer Code:	Not reported
TMSP Added:	06/25/2012 16:24:14
TMSP Last Update:	06/25/2012 16:26:55
Staff Id Last Update:	JKAEHLE
Mtbe Present Now:	Not reported
Mtbe Present Historically:	Not reported
Mtbe High Ug Per Liter Char:	Not reported
Mtbe High Ug Per Liter Numb:	Not reported
Mtbe High Level Date:	Not reported
Free Product At Close:	No
Staff Id Ass:	1612
PWS Well:	N
Prot Flag:	No
Sens Flag:	No

Leak Product Released:

MN PCA ID:	62666785
Prod Released Sequence Id:	150212
Leak Product:	Unknown
Tmsp Added:	05/16/2012 14:34:38
Tmsp Last_updt:	05/16/2012 14:34:38
Staff Id Last Updt:	KLEWISO

MN Financial Assurance 1:

PROGRAM ID:	62666785
Township Name:	Not reported
Region:	1
Interest Type:	Leak Site
ADDR ID:	62666691
Interest Telephone:	NO CORE PI PH.
Preferred ID:	18758
Interest Start Date:	05/16/2012
Interest End Date:	Not reported
Activity Flag:	Y
TMSP Added:	05/16/2012
TMSP Last Update:	05/21/2012 14:07:13
Staff ID Last Update:	SFRYE
Source:	CORE
Source ID:	62666782
Country Code:	USA
FOR State:	Not reported
FOR Zone:	Not reported
FIPS County Code:	053
Comments:	Not reported

Latitude Longitude:

Program Id:	62666785
Lat/Long ID:	0
Latitude Degrees:	Not reported

MINNEHAHA HOLDING ASSOCIATION/FORMER GAS STATION (Continued) **S111874055**

Latitude Minutes:	Not reported
Latitude Seconds:	Not reported
Longitude Degrees:	Not reported
Longitude Minutes:	Not reported
Longitude Seconds:	Not reported
Collection Date:	Not reported
Lat/Long Description:	Main Site Building
TMSP Added:	05/17/2012 10:45:26
TMSP Last Update:	06/25/2012 14:26:42
Staff ID Last Update:	JKAEHLE
Coord Source Type:	Not reported
Org Name Source:	Not reported
Coord Coll Meth:	Not reported
Map Scale Code:	Not reported
Source:	TALES
Site ID:	62666782
Spatial ID:	62666786

Program Id:	62666785
Lat/Long ID:	198552
Latitude Degrees:	44
Latitude Minutes:	56
Latitude Seconds:	55.54
Longitude Degrees:	-93
Longitude Minutes:	14
Longitude Seconds:	1.92
Collection Date:	06/25/2012 14:27:59
Lat/Long Description:	Not reported
TMSP Added:	05/16/2012 18:01:03
TMSP Last Update:	06/25/2012 14:27:59
Staff ID Last Update:	MAPTOOL
Coord Source Type:	Not reported
Org Name Source:	Not reported
Coord Coll Meth:	DM
Map Scale Code:	Not reported
Source:	CORE
Site ID:	62666782
Spatial ID:	62666786

Staff Name:

Program Id:	62666785
Staff Sequence ID:	150213
Staff Type:	Not reported
Staff Name:	Not reported
TMSP Added:	05/16/2012 14:34:38
TMSP Last Update:	06/08/2012 14:40:29
Staff ID Last Update:	SVANPAT
Last Name:	Not reported
First Name:	Not reported
Middle Initial:	Not reported
Functional Area Code:	LPM
Staff ID Number:	3311

Program Id:	62666785
Staff Sequence ID:	150538
Staff Type:	Not reported
Staff Name:	Not reported

MINNEHAHA HOLDING ASSOCIATION/FORMER GAS STATION (Continued) **S111874055**

TMSP Added:	06/08/2012 14:40:29
TMSP Last Update:	06/08/2012 14:40:29
Staff ID Last Update:	SVANPAT
Last Name:	Not reported
First Name:	Not reported
Middle Initial:	Not reported
Functional Area Code:	HYD
Staff ID Number:	1612

WIMN:

Legislative District:	63A
Status:	Active
Latitude:	44.94876227
Longitude:	-93.23386761
Coordinate Collection Method:	Digitized - Map Tool
Activity:	Leak Site
MPCA Id:	18758
Major Watershed:	Mississippi River - Twin Cities

Click here to access Minnesota Pollution Control Agency:

BG271 **AUTOZONE 4348** **MN Financial Assurance** **S111872806**
SE **2610 E LAKE ST** **MN WIMN** **N/A**
1/4-1/2 **MINNEAPOLIS, MN 55406**
0.430 mi.
2268 ft. **Site 2 of 8 in cluster BG**

Relative:
Lower

Actual:
839 ft.

MN Financial Assurance 1:

PROGRAM ID:	62926366
Township Name:	Not reported
Region:	1
Interest Type:	Petroleum Brownfield
ADDR ID:	62666691
Interest Telephone:	NO CORE PI PH.
Preferred ID:	4154
Interest Start Date:	06/08/2012
Interest End Date:	06/27/2012
Activity Flag:	N
TMSP Added:	06/08/2012
TMSP Last Update:	03/19/2013 13:26:55
Staff ID Last Update:	RSUCHAN
Source:	CORE
Source ID:	62682958
Country Code:	USA
FOR State:	Not reported
FOR Zone:	Not reported
FIPS County Code:	053
Comments:	Not reported

Latitude Longitude:

Program Id:	62926366
Lat/Long ID:	0
Latitude Degrees:	Not reported
Latitude Minutes:	Not reported
Latitude Seconds:	Not reported
Longitude Degrees:	Not reported

AUTOZONE 4348 (Continued) **S111872806**

Longitude Minutes:	Not reported
Longitude Seconds:	Not reported
Collection Date:	Not reported
Lat/Long Description:	Not reported
TMSP Added:	06/18/2012 15:45:30
TMSP Last Update:	06/18/2012 15:45:30
Staff ID Last Update:	MKOPLIT
Coord Source Type:	Not reported
Org Name Source:	Not reported
Coord Coll Meth:	Not reported
Map Scale Code:	Not reported
Source:	TALES
Site ID:	62682958
Spatial ID:	62926367

Program Id:	62926366
Lat/Long ID:	198609
Latitude Degrees:	44
Latitude Minutes:	56
Latitude Seconds:	54.29
Longitude Degrees:	-93
Longitude Minutes:	14
Longitude Seconds:	2.74
Collection Date:	05/22/2012 17:35:22
Lat/Long Description:	Not reported
TMSP Added:	05/22/2012 17:49:10
TMSP Last Update:	05/22/2012 17:49:10
Staff ID Last Update:	MAPT_NC
Coord Source Type:	Not reported
Org Name Source:	Not reported
Coord Coll Meth:	A1
Map Scale Code:	Not reported
Source:	CORE
Site ID:	62682958
Spatial ID:	62926367

Staff Name:

Program Id:	62926366
Staff Sequence ID:	150537
Staff Type:	Not reported
Staff Name:	Not reported
TMSP Added:	06/08/2012 14:22:54
TMSP Last Update:	06/08/2012 14:22:54
Staff ID Last Update:	SVANPAT
Last Name:	Not reported
First Name:	Not reported
Middle Initial:	Not reported
Functional Area Code:	LPM
Staff ID Number:	3311

WIMN:

Legislative District:	63A
Status:	Active
Latitude:	44.94841524
Longitude:	-93.23409703

AUTOZONE 4348 (Continued) **S111872806**

Coordinate Collection Method: Address Matching House Number
Activity: Multiple Activities
MPCA Id: Multiple Activities
Major Watershed: Mississippi River - Twin Cities

Click here to access Minnesota Pollution Control Agency:

BH272 **EARL SCHEIB OF MINNESOTA INC** **RCRA NonGen / NLR** **1004729885**
SW **1855 E LAKE ST** **FINDS** **MND981798192**
1/4-1/2 **MINNEAPOLIS, MN 55407** **MN WIMN**
0.435 mi.
2297 ft. **Site 1 of 2 in cluster BH**

Relative:
Higher

Actual:
860 ft.

RCRA NonGen / NLR:
Date form received by agency: 12/09/1986
Facility name: EARL SCHEIB OF MINNESOTA INC
Facility address: 1855 E LAKE ST
MINNEAPOLIS, MN 554071859
EPA ID: MND981798192
Contact: Not reported
Contact address: Not reported
Not reported
Contact country: US
Contact telephone: Not reported
Contact email: Not reported
EPA Region: 05
Classification: Non-Generator
Description: Handler: Non-Generators do not presently generate hazardous waste

Owner/Operator Summary:
Owner/operator name: EARL SCHEIB OF MINNESOTA INC
Owner/operator address: 1855 E LAKE ST
MINNEAPOLIS, MN 55407
Owner/operator country: US
Owner/operator telephone: NONE
Legal status: Private
Owner/Operator Type: Owner
Owner/Op start date: 07/26/1999
Owner/Op end date: 07/27/1999

Owner/operator name: NAME NOT REPORTED
Owner/operator address: ADDRESS NOT REPORTED
CITY NOT REPORTED, AK 99998
Owner/operator country: Not reported
Owner/operator telephone: (312) 555-1212
Legal status: Private
Owner/Operator Type: Operator
Owner/Op start date: Not reported
Owner/Op end date: Not reported

Handler Activities Summary:
U.S. importer of hazardous waste: No
Mixed waste (haz. and radioactive): No
Recycler of hazardous waste: No
Transporter of hazardous waste: No
Treater, storer or disposer of HW: No
Underground injection activity: No

EARL SCHEIB OF MINNESOTA INC (Continued) **1004729885**

On-site burner exemption: No
Furnace exemption: No
Used oil fuel burner: No
Used oil processor: No
User oil refiner: No
Used oil fuel marketer to burner: No
Used oil Specification marketer: No
Used oil transfer facility: No
Used oil transporter: No

. Waste code: F003
. Waste name: THE FOLLOWING SPENT NONHALOGENATED SOLVENTS: XYLENE, ACETONE, ETHYL ACETATE, ETHYL BENZENE, ETHYL ETHER, METHYL ISOBUTYL KETONE, N-BUTYL ALCOHOL, CYCLOHEXANONE, AND METHANOL; ALL SPENT SOLVENT MIXTURES/BLENDS CONTAINING, BEFORE USE, ONLY THE ABOVE SPENT NONHALOGENATED SOLVENTS; AND ALL SPENT SOLVENT MIXTURES/BLENDS CONTAINING, BEFORE USE, ONE OR MORE OF THE ABOVE NONHALOGENATED SOLVENTS, AND A TOTAL OF TEN PERCENT OR MORE (BY VOLUME) OF ONE OR MORE OF THOSE SOLVENTS LISTED IN F001, F002, F004, AND F005; AND STILL BOTTOMS FROM THE RECOVERY OF THESE SPENT SOLVENTS AND SPENT SOLVENT MIXTURES.

. Waste code: F005
. Waste name: THE FOLLOWING SPENT NONHALOGENATED SOLVENTS: TOLUENE, METHYL ETHYL KETONE, CARBON DISULFIDE, ISOBUTANOL, PYRIDINE, BENZENE, 2-ETHOXYETHANOL, AND 2-NITROPROPANE; ALL SPENT SOLVENT MIXTURES/BLENDS CONTAINING, BEFORE USE, A TOTAL OF TEN PERCENT OR MORE (BY VOLUME) OF ONE OR MORE OF THE ABOVE NONHALOGENATED SOLVENTS OR THOSE SOLVENTS LISTED IN F001, F002, OR F004; AND STILL BOTTOMS FROM THE RECOVERY OF THESE SPENT SOLVENTS AND SPENT SOLVENT MIXTURES.

Violation Status: No violations found

FINDS:

Registry ID: 110003808997

Environmental Interest/Information System
RCRAInfo is a national information system that supports the Resource Conservation and Recovery Act (RCRA) program through the tracking of events and activities related to facilities that generate, transport, and treat, store, or dispose of hazardous waste. RCRAInfo allows RCRA program staff to track the notification, permit, compliance, and corrective action activities required under RCRA.

MN-DELTA (Minnesota - Permitting, Compliance, And Enforcement Information Management System) facilitates the issuance of permits and manages compliance.

WIMN:
Legislative District: 63A
Status: Inactive
Latitude: 44.94827397
Longitude: -93.2460679
Coordinate Collection Method: Digitized - Map Tool
Activity: Hazardous Waste, Small to Minimal QG

EARL SCHEIB OF MINNESOTA INC (Continued) **1004729885**

MPCA Id: MND981798192
Major Watershed: Mississippi River - Twin Cities

Click here to access Minnesota Pollution Control Agency:

BD273 **3RD PRECINCT POLICE STATION** **MN LUST** **S107963117**
SSE **3023 SNELLING AVE S** **MN Financial Assurance** **N/A**
1/4-1/2 **MINNEAPOLIS, MN 55406**
0.436 mi.
2304 ft. **Site 4 of 6 in cluster BD**

Relative:
Lower

Actual:
840 ft.

LUST:

Leak ID:	15487
MNPCA ID:	274695
Site ID:	230355
Source:	CORE
Interest Type:	Leak Site
Interest Phone:	NO CORE PI PH.
Interest Start Date:	10/30/2003 00:00:00
Interest End Date:	12/05/2006 07:41:17
Release Discovered Date:	10/21/2003
Leak Reported Date:	10/27/2003
Leak Site:	Both Leak and Property Transfer Site
File Archive Box:	Not reported
File Archive Lot:	Not reported
Soil Digout Date:	Not reported
Cubic Yards Excavated:	Not reported
Conditional Closure Date:	Not reported
Complete Site Closure Date:	**03/14/2005 00:00:00**
Contaminated Soils Remaining:	Unknown
Enforcement Action Begin Date:	11/04/2003
Lust Trust Eligible:	No
Offsite Contamination:	Unknown
Reimbursement Awarded:	No
Std Letter Response Date:	Not reported
Surface Water Impact:	Unknown
Utility Project Flag:	No
TMSP Added:	10/30/2003 10:57:09
TMSP Last Update:	01/14/2013 10:48:51
Staff Id Last Update:	BSCHULL
Release From AST:	No
Release From UST:	Yes
Tank Registration Status Code:	F
VPIC Application Date:	11/07/2003
VPIC Acres:	1.3
Addr Id:	188010
Township Name:	Fort Snelling
Active Flag:	Yes
Country Code:	USA
Foreign State:	Not reported
Foreign Zone:	Not reported
State County Code:	MN
Vapor Intrusion Checked Flag:	Not reported
Soil Gas Data Collected Flag:	Not reported
Soil Gas Action Level Flag:	Not reported
Sub Slab Sample Collected Flag:	Not reported
Indoor Air Collected Flag:	Not reported
Vapor Intrusion Action Flag:	Not reported

3RD PRECINCT POLICE STATION (Continued) **S107963117**

Vapor Intrusion Comments:	Not reported
Soil Gas Data Comments:	Not reported
Comments:	Not reported

Leak GW Info:

MN PCA ID:	274695
Dw Supply Contam:	Not reported
Free Product Observed:	Not reported
Free Product Thickness:	Not reported
Ground Water Contam:	No
GW Cleanup Goal:	Not reported
Gw Exceeds Cleanup Goal:	Not reported
Cleanup Goal Achieved:	Not reported
Water Supply Exceeds Ral:	Not reported
Well Type Code:	Not reported
Impacted Aquifer Code:	Not reported
TMSP Added:	03/15/2005 15:16:41
TMSP Last Update:	03/15/2005 15:16:41
Staff Id Last Update:	MKOPLIT
Mtbe Present Now:	Not reported
Mtbe Present Historically:	Not reported
Mtbe High Ug Per Liter Char:	Not reported
Mtbe High Ug Per Liter Numb:	Not reported
Mtbe High Level Date:	Not reported
Free Product At Close:	Not reported
Staff Id Ass:	3369
PWS Well:	Not reported
Prot Flag:	Not reported
Sens Flag:	Not reported

Leak Product Released:

MN PCA ID:	274695
Prod Released Sequence Id:	41704
Leak Product:	Fuel Oil 1 and 2
Tmsp Added:	12/12/2003 08:33:56
Tmsp Last_updt:	12/12/2003 08:33:56
Staff Id Last Updt:	MKOPLIT
MN PCA ID:	274695
Prod Released Sequence Id:	41705
Leak Product:	Gasoline, Type Unknown
Tmsp Added:	12/12/2003 08:33:56
Tmsp Last_updt:	12/12/2003 08:33:56
Staff Id Last Updt:	MKOPLIT

MN Financial Assurance 1:

PROGRAM ID:	274695
Township Name:	Not reported
Region:	1
Interest Type:	Deleted Leak Site
ADDR ID:	188010
Interest Telephone:	Not reported
Preferred ID:	15487
Interest Start Date:	10/30/2003
Interest End Date:	Not reported
Activity Flag:	Not reported
TMSP Added:	10/30/2003
TMSP Last Update:	12/05/2006 07:41:17
Staff ID Last Update:	RSUCHAN

3RD PRECINCT POLICE STATION (Continued) **S107963117**

Source:	TALES
Source ID:	0
Country Code:	USA
FOR State:	Not reported
FOR Zone:	Not reported
FIPS County Code:	053
Comments:	Not reported

PROGRAM ID:	274695
Township Name:	Fort Snelling
Region:	1
Interest Type:	Leak Site
ADDR ID:	188010
Interest Telephone:	NO CORE PI PH.
Preferred ID:	15487
Interest Start Date:	10/30/2003
Interest End Date:	12/05/2006
Activity Flag:	N
TMSP Added:	12/05/2006
TMSP Last Update:	11/10/2014 08:17:05
Staff ID Last Update:	RGAGLE
Source:	CORE
Source ID:	230355
Country Code:	USA
FOR State:	Not reported
FOR Zone:	Not reported
FIPS County Code:	053
Comments:	Not reported

Latitude Longitude:

Program Id:	274695
Lat/Long ID:	12912
Latitude Degrees:	44
Latitude Minutes:	56
Latitude Seconds:	51.4536
Longitude Degrees:	-93
Longitude Minutes:	14
Longitude Seconds:	4.8184
Collection Date:	06/03/2004 00:00:00
Lat/Long Description:	Center of Site
TMSP Added:	08/03/2004 12:34:16
TMSP Last Update:	08/03/2004 12:34:16
Staff ID Last Update:	RSUCHAN
Coord Source Type:	Not reported
Org Name Source:	Jennie Crea
Coord Coll Meth:	I2
Map Scale Code:	Not reported
Source:	TALES
Site ID:	230355
Spatial ID:	51861219

Program Id:	274695
Lat/Long ID:	173797
Latitude Degrees:	44
Latitude Minutes:	56
Latitude Seconds:	52.47
Longitude Degrees:	-93

3RD PRECINCT POLICE STATION (Continued) **S107963117**

Longitude Minutes:	14
Longitude Seconds:	8
Collection Date:	03/29/2010 17:52:51
Lat/Long Description:	Not reported
TMSP Added:	03/29/2010 19:04:04
TMSP Last Update:	03/29/2010 19:04:04
Staff ID Last Update:	MAPT_NC
Coord Source Type:	Not reported
Org Name Source:	Not reported
Coord Coll Meth:	A1
Map Scale Code:	Not reported
Source:	CORE
Site ID:	230355
Spatial ID:	51861219

Staff Name:

Program Id:	274695
Staff Sequence ID:	41434
Staff Type:	Not reported
Staff Name:	Not reported
TMSP Added:	11/25/2003 13:28:07
TMSP Last Update:	01/20/2012 10:39:38
Staff ID Last Update:	RSUCHAN
Last Name:	Not reported
First Name:	Not reported
Middle Initial:	Not reported
Functional Area Code:	HYD
Staff ID Number:	3369

Program Id:	274695
Staff Sequence ID:	40848
Staff Type:	Not reported
Staff Name:	Not reported
TMSP Added:	10/30/2003 10:57:09
TMSP Last Update:	01/20/2012 10:39:37
Staff ID Last Update:	RSUCHAN
Last Name:	Not reported
First Name:	Not reported
Middle Initial:	Not reported
Functional Area Code:	LPM
Staff ID Number:	3311

BD274 **DI HED YOKES** **MN BROWNFIELDS** **S106032613**
SSE **3023 SNELLING AVE S** **MN Financial Assurance** **N/A**
1/4-1/2 **MINNEAPOLIS, MN 55406** **MN WIMN**
0.436 mi.
2304 ft. **Site 5 of 6 in cluster BD**

Relative:
Lower

Actual:
840 ft.

BROWNFIELD:

Leak Num:	15487
Owner Name:	City of Minneapolis Public Works
Leak Source:	Tank
Response Action Date:	01/19/2006
Site Acreage:	1.3

Leak Num:	15487

DI HED YOKES (Continued) **S106032613**

Owner Name: City of Minneapolis
Leak Source: Tank
Response Action Date: 12/01/2003
Site Acreage: 1.3

MN Financial Assurance 1:

PROGRAM ID:	211229
Township Name:	Fort Snelling
Region:	1
Interest Type:	Tank site
ADDR ID:	188010
Interest Telephone:	NO CORE PI PH.
Preferred ID:	55060
Interest Start Date:	01/05/1996
Interest End Date:	Not reported
Activity Flag:	Y
TMSP Added:	09/14/2006
TMSP Last Update:	09/14/2006 11:38:05
Staff ID Last Update:	RSUCHAN
Source:	CORE
Source ID:	230355
Country Code:	USA
FOR State:	Not reported
FOR Zone:	Not reported
FIPS County Code:	053
Comments:	Not reported

PROGRAM ID:	211229
Township Name:	Not reported
Region:	1
Interest Type:	Deleted Tank Site
ADDR ID:	188010
Interest Telephone:	6127213428
Preferred ID:	55060
Interest Start Date:	01/05/1996
Interest End Date:	Not reported
Activity Flag:	Y
TMSP Added:	01/05/1996
TMSP Last Update:	09/14/2006 11:38:05
Staff ID Last Update:	RSUCHAN
Source:	TALES
Source ID:	0
Country Code:	USA
FOR State:	Not reported
FOR Zone:	Not reported
FIPS County Code:	053
Comments:	Not reported

Latitude Longitude:

Program Id:	211229
Lat/Long ID:	0
Latitude Degrees:	Not reported
Latitude Minutes:	Not reported
Latitude Seconds:	Not reported
Longitude Degrees:	Not reported
Longitude Minutes:	Not reported

DI HED YOKES (Continued) **S106032613**

Longitude Seconds:	Not reported
Collection Date:	Not reported
Lat/Long Description:	Not reported
TMSP Added:	01/26/2013 13:50:39
TMSP Last Update:	01/26/2013 13:50:39
Staff ID Last Update:	JBRANDO
Coord Source Type:	Not reported
Org Name Source:	Not reported
Coord Coll Meth:	Not reported
Map Scale Code:	Not reported
Source:	TALES
Site ID:	230355
Spatial ID:	51434703

Program Id:	211229
Lat/Long ID:	173797
Latitude Degrees:	44
Latitude Minutes:	56
Latitude Seconds:	52.47
Longitude Degrees:	-93
Longitude Minutes:	14
Longitude Seconds:	8
Collection Date:	03/29/2010 17:52:51
Lat/Long Description:	Not reported
TMSP Added:	03/29/2010 19:04:04
TMSP Last Update:	03/29/2010 19:04:04
Staff ID Last Update:	MAPT_NC
Coord Source Type:	Not reported
Org Name Source:	Not reported
Coord Coll Meth:	A1
Map Scale Code:	Not reported
Source:	CORE
Site ID:	230355
Spatial ID:	51434703

Tab Site:

Program Id:	211229
Facility Code:	19
Above or Under Code:	1
Indian Reservation:	N
Ust Registration Date:	Not reported
Ast Registration Date:	10/31/1995 00:00:00
TMSP Added:	01/05/1996 14:02:32
TMSP Last Update:	05/23/2003 09:21:04
Staff ID Last Update:	SYS
Max Monthy Gallons:	Not reported
Vapor Recovery Installed:	U
Vapor Notif Required:	U

WIMN:

Legislative District:	63A
Status:	Active
Latitude:	44.94791049
Longitude:	-93.23555686
Coordinate Collection Method:	Address Matching House Number

DI HED YOKES (Continued) **S106032613**

Activity: Multiple Activities
MPCA Id: Multiple Activities
Major Watershed: Mississippi River - Twin Cities

Click here to access Minnesota Pollution Control Agency:

---

275 West 1/4-1/2 0.437 mi. 2305 ft.

Relative: Higher

Actual: 860 ft.

SOUTH MINNEAPOLIS RESIDENTIAL SOIL CONTAMINATION
27TH ST EAST & 17TH AV SOUTH
MINNEAPOLIS, MN 55407

NPL **1007490787**
CERCLIS **MNN000509136**
US ENG CONTROLS
US INST CONTROL
ROD
ICIS
LEAD SMELTERS
PRP

NPL:
EPA ID: MNN000509136
Cerclis ID: 0509136
EPA Region: 5
Federal: G
Final Date: 2007-09-19 00:00:00
Site Score: 44.579999999999998

Site Details:
Site Name: SOUTH MINNEAPOLIS RESIDENTIAL SOIL CONTAMINATION
Site Status: Final
Site Zip: 55407
Site City: MINNEAPOLIS
Site State: MN
Federal Site: No
Site County: HENNEPIN
EPA Region: 05
Date Proposed: 09/27/06
Date Deleted: Not reported
Date Finalized: 09/19/07

Substance Details:
NPL Status: Proposed for NPL
Substance ID: Not reported
Substance: Not reported
CAS #: Not reported
Pathway: Not reported
Scoring: Not reported

CERCLIS:
Site ID: 0509136
EPA ID: MNN000509136
Facility County: HENNEPIN
Short Name: SOUTH MINNEAPOLIS NEIGHBO
Congressional District: 05
IFMS ID: B58Y
SMSA Number: 5120
USGC Hydro Unit: Not reported
Federal Facility: Not a Federal Facility
DMNSN Number: 1130.00000

SOUTH MINNEAPOLIS RESIDENTIAL SOIL CONTAMINATION (Continued) **1007490787**

Site Orphan Flag:	Not reported
RCRA ID:	Not reported
USGS Quadrangle:	Not reported
Site Init By Prog:	R
NFRAP Flag:	Not reported
Parent ID:	Not reported
RST Code:	Not reported
EPA Region:	05
Classification:	Not reported
Site Settings Code:	Not reported
NPL Status:	Currently on the Final NPL
DMNSN Unit Code:	ACRE
RBRAC Code:	Not reported
RResp Fed Agency Code:	Not reported
Non NPL Status:	Not reported
Non NPL Status Date:	/ /
Site Fips Code:	27053
CC Concurrence Date:	09/27/11
CC Concurrence FY:	2011
Alias EPA ID:	Not reported
Site FUDS Flag:	Not reported

CERCLIS Site Contact Name(s):

Contact ID:	5272280.00000
Contact Name:	KENNETH B. RHAME
Contact Tel:	Not reported
Contact Title:	On-Scene Coordinator (OSC)
Contact Email:	Not reported
Contact ID:	5270389.00000
Contact Name:	Sonia VEGA
Contact Tel:	(651) 757-2796
Contact Title:	On-Scene Coordinator (OSC)
Contact Email:	Not reported
Contact ID:	5271036.00000
Contact Name:	CHERYL ALLEN
Contact Tel:	(312) 353-6196
Contact Title:	Community Involvement Coordinator
Contact Email:	Not reported
Contact ID:	5272818.00000
Contact Name:	HOWARD CAINE
Contact Tel:	(312) 353-9685
Contact Title:	Remedial Project Manager (RPM)
Contact Email:	caine.howard@epa.gov

CERCLIS Site Alias Name(s):

Alias ID:	103
Alias Name:	SOUTH MINNEAPOLIS NEIGHBORHOOD SOIL CONTAMINATION SITE
Alias Address:	NW INTERSECTION OF HIAWATHA HENNEPIN COUNTY, MN 55407
Alias ID:	104
Alias Name:	CMC HEARTLAND
Alias Address:	NW INTERSECTION OF HIAWATHA HENNEPIN COUNTY, MN 55407

SOUTH MINNEAPOLIS RESIDENTIAL SOIL CONTAMINATION (Continued) **1007490787**

Alias ID: 105
Alias Name: SOUTH MINNEAPOLIS RESIDENTIAL SOIL CONT.
Alias Address: 31ST&21ST STS E & HIAWATHA&12TH AVE S
MINNEAPOLIS, MN 55407
Alias ID: 13000041
Alias Name: SOUTH MINNEAPOLIS NEIGHBORHOOD SOIL CONTAMINATION SITE
Alias Address: 27TH ST EAST & 17TH AV SOUTH
MINNEAPOLIS, MN 55407
Alias ID: 104
Alias Comments: NAME CHANGED BY LAURA RIPLEY ON 03/16/06. NOT INFORMED TO OTHERS.
Site Description: The South Minneapolis Residential Soil Contamination Site (the Site) is located in Minneapolis, Hennepin County, Minnesota. The area encompassed by the Site includes residential, commercial, industrial, and municipal properties. The Site is largely residential, with much of the housing built from the early 1900s through 1930s. The general geographical coordinates for the Site are 44.952187 degrees north 93.240479 degrees west. In Minnesota, the low-income percentage is 27% and the minority percentage is 12%. To meet the Environmental Justice (EJ) concern criteria, the area within 1 mile of the Site must have a population that is twice the State low-income percentage and/or twice the State minority percentage. That is, the area must be at least 54% low income and/or 24% minority. For this Site the low income percentage is 52%, and the minority percentage is 57%, as determined by LandView IV EJ analysis. The Site therefore meets EPA's EJ criteria. Prevailing summer winds were determined to be from the southeast toward the northwest; therefore, the residential area located directly downwind of the CMC Heartland Site (also known as the CMC Heartland Lite Yard property) became the focus of the initial sampling effort. The CMC Heartland Lite Yard property is located at the northwest corner of Hiawatha Avenue and 28th Street. The Site investigation was later expanded to include all residential properties, schools and parks within the approximate 3/4-mile radius centered on the former CMC Heartland Site, based upon the results of an air dispersion model. The Site was added to the United States Environmental Protection Agency National Priorities List (NPL) on September 19, 2007. The risk posed by exposure of residents to arsenic contaminated soil resulting from releases from the Site was the primary reason for the listing. The area encompassed by the Site includes residential, commercial, industrial, and municipal properties. The Site is largely residential, with much of the housing built from the early 1900s through 1930s. A typical residential block has approximately 30 properties with an average lot size of approximately 5,500 square feet (0.1 acre). The former plant site property has been redeveloped as a commercial warehouse facility and includes a family clinic. Land use in the Site area has been fairly consistent over the years, with residential properties remaining residential. The land use is not anticipated to significantly change. The City of Minneapolis does have an enforced zoning program. There are no private drinking water wells within the Site area. The municipality supplies all drinking water and the Mississippi River is the source of the water. City of Minneapolis, Minnesota Code of Ordinances Chapter 9, Section 1 requires all properties within the city to connect to the municipal water supply. A Special Well Construction Area (SWCA) has been established by the Minnesota Department of Health (MDH) related to the arsenic plume from the former CMC Heartland Site. The SWCA, which took effect on April 1, 2005, applies to the construction, repair, and sealing of all wells and will remain in effect until further notice. This area includes the area bounded by East 26th Street on the north, 26th Avenue on the east. Lake Street on the south, and Bloomington Avenue South on the west, within the city of Minneapolis. The SWCA requires that: 1) Permit applications and plans for water-supply wells and monitoring wells must be submitted to the City of Minneapolis, which will then consult with MDH. Notifications and plans for

SOUTH MINNEAPOLIS RESIDENTIAL SOIL CONTAMINATION (Continued) **1007490787**

dewatering wells must be submitted to the MDH, which will then consult with the city of Minneapolis. The SWCA requires that both the city of Minneapolis and the MDH will consult with the MDA; 2) Construction of a new well, or modification of the depth of an existing well, may not take place until plans have been reviewed and approved; 3) Special well construction and/or monitoring requirements may be imposed depending on well location and use in order to protect public health and groundwater quality and to prevent contaminant migration; 4) Water supply wells will not be approved for completion in the terrace deposits, glacial drift, Platteville limestone, or St. Peter sandstone in the SWCA for any consumptive uses or other uses involving human contact, including drinking, cooking, bathing, manufacturing or processing of food, drink, or pharmaceuticals, or to supply water to plumbing fixtures accessible to humans; 5) For all water-supply wells (including remedial wells), dewatering wells, and monitoring wells, a sampling plan and schedule to monitor arsenic concentrations must be submitted and approved prior to start of well construction. Approvals must be obtained from the appropriate local and/or state agencies for any discharge of water from these wells; 6) Well construction or reconstruction will not be approved if the MDH, in consultation with the Minnesota Department of Agriculture (MDA), concludes that the proposed construction or reconstruction may interfere with remediation efforts, cause further spread of contamination, or result in human exposure to contaminants at concentrations exceeding U.S.EPA Maximum Contaminant Levels (MCLs) or Minnesota Health Risk Limits (HRLs); 7) The permanent sealing of a well completed in bedrock may not take place until after the MDH and the city of Minneapolis (water-supply wells and monitoring wells) have reviewed and approved the plans for the proposed sealing. In addition to the required notification or permit, the plan must include the following information: street address; original well depth; current well depth; casing type(s), diameter(s), depth(s); methods for identifying and sealing any open annular space; methods for identifying and removing any obstructions; and grout materials and methods. The Chicago, Milwaukee, St. Paul, and Pacific Railroad Company (Milwaukee Railroad) owned the property located at 2016 28th Street East, formerly known as the CMC Heartland Site, beginning in 1880. The Milwaukee Railroad declared bankruptcy in 1985, and as a result of the bankruptcy, the CMC Heartland Site property was transferred to CMC Heartland Partners (CMC) on November 8, 1993. 2800 Hiawatha LLC, on August 15, 2005, acquired the former CMC Heartland Site property. From 1938 to 1969, Reade Manufacturing Company (Reade) leased the CMC Heartland Site property from the Milwaukee Railroad. From 1938 to 1963, Reade blended, stored, and distributed arsenical herbicides and pesticides at the CMC Heartland Site property. During the 1940s, Reade also produced an arsenic-based grasshopper insecticide. During Reade's operations, arsenic trioxide was unloaded from railroad hopper cars to an open conveyor belt, resulting in powdered arsenic trioxide being released into the air and onto the CMC Heartland Site property. From 1963 to 1968, U.S. Borax subleased the CMC Heartland Site property from Reade. U.S. Borax manufactured, shipped, and stored borate-based herbicides. Although U.S. Borax did not receive new shipments of powdered arsenic trioxide, its operations at the CMC Heartland Site property disturbed and dispersed arsenic contamination still present from Reade's operations. In January 1968, a storage tank containing liquid sodium arsenite (NaAsO2) ruptured, releasing approximate 3,000 gallons of liquid sodium arsenite from a 25,000-gallon storage tank onto an area approximately 1,000 square meters that was subsequently covered with approximately 6 inches of sand. In the period after 1968, Rollins Oil Company and subsequently Bituminous Roadways, an asphalt road construction company, occupied the property. Arsenic contamination was discovered by the Minnesota Department of Transportation (MnDOT) in 1994 during a reconstruction of the Hiawatha Avenue corridor adjacent to the CMC Heartland Site property. After the arsenic

SOUTH MINNEAPOLIS RESIDENTIAL SOIL CONTAMINATION (Continued) **1007490787**

contamination was identified in 1994, an additional investigation was performed at the property. By 1996, Bituminous Roadways had placed one to two feet of crushed asphalt over the CMC Heartland Site property to keep further dust from blowing off the property and to minimize human exposure to surface soil. Remedial actions were performed under the oversight of the MDA Superfund Program at the CMC Heartland Site in 2004 and 2005. The property has subsequently been redeveloped. At present, the former CMC Heartland Site property is owned by 2800 Hiawatha, LLC and is occupied by the Hiawatha Business Center, an approximate 60,000 square foot light industrial building. As the result of the investigation at the CMC Heartland Site, the Minnesota Department of Health (MDH) recommended in 1999 that soil sampling be performed in residential areas near the CMC Heartland Site property due to the elevated arsenic concentrations. Prevailing summer winds were determined to be from the southeast toward the northwest; therefore, the residential area located directly downwind of the CMC Heartland Site property became the focus of the initial sampling effort. Investigations in the residential neighborhood performed by the MDH and MDA identified arsenic impacts in the shallow soils. The MDA requested assistance from EPA in 2004 after sampling efforts in the residential neighborhood identified properties with elevated arsenic concentrations. In 1994, the MnDOT performed an investigation of the entire Hiawatha Avenue corridor for reconstruction. Hiawatha Avenue runs along the eastern side of the CMC Heartland Site and the investigation included the easternmost part of the CMC Heartland Site. Organochlorine pesticides and elevated levels of arsenic were detected in some borings along Hiawatha Avenue near the CMC Heartland Site. In July 1995, MnDOT joined MDA's voluntary cleanup program, now called the AgVIC program, to further investigate the arsenic contamination in the highway corridor. The investigation indicated that the arsenic came from the CMC Heartland Site. In December 1995, CMC completed an investigation that indicated the former Reade Manufacturing Company was likely the primary source for the arsenic in the Hiawatha Avenue corridor near the Site. A subsequent investigation focused on the soil near the location of the former manufacturing building. In December 2000, the MDH finalized the Health Consultation Report for the CMC Heartland Site. The Health Consultation evaluated environmental conditions based on previous investigations, evaluated health effects, and developed recommendations for reducing or eliminating exposure to the contaminants. In the MDH Health Consultation, information was provided on a well receptor survey for the area within one mile of the CMC Heartland Site. The well receptor survey identified 39 wells including twelve (12), public supply wells, seven (7) commercial, three (3) industrial use wells, fifteen (15) monitoring wells, and two (2) test wells. MDH recommendations in the Health Consultation included additional characterization of soil and groundwater, Site access and soil management improvements and institutional controls. The MDH recommended soil sampling in residential areas due to elevated concentrations of arsenic at the CMC Heartland Site. In June 2001, MDA in conjunction with MDH conducted a limited sampling event at residential properties to the west (crosswind) and northwest (downwind) of the CMC Heartland Site. Results of the 2001 MDA sampling event indicated arsenic concentrations (24 to 210 milligrams per kilogram [mg/kg]) in soil at 6 of the 11 downwind properties sampled. Based on the limited sampling data, MDA and MDH established 4 to 5 mg/kg as the preliminary background arsenic concentration in the sampling area. Based on the June 2001 sampling event and neighborhood concerns, MDA and MDH determined that more extensive sampling to the northwest and west of the CMC Heartland Lite Yard property was warranted. As a result, MDA conducted a second study in the neighborhood in 2003. In 2002, The Green Institute performed an investigation at three garden properties as part of a property transfer investigation. During the investigation, elevated arsenic was detected in the

SOUTH MINNEAPOLIS RESIDENTIAL SOIL CONTAMINATION (Continued) **1007490787**

four surface soil samples collected from Garden 8, which is located at 2426 17th Avenue South. Concentrations ranged from 24 mg/kg to 38 mg/kg. During a supplemental investigation in September 2002, an additional 13 samples (7 samples to a depth of 3 inches and 6 samples to a depth of 3 feet) were collected from Garden 8 and results ranged from 1.8 mg/kg to 34 mg/kg. A remedial action plan to excavate the arsenic-impacted soil from Garden 8 and dispose of the material offsite was approved by the Minnesota Pollution Control Agency on April 23, 2003. In April 2003, a Phase II Environmental Site Assessment (ESA) was performed for the Powderhorn Residents Group for redevelopment of the Village in Phillips, generally located between Bloomington Avenue and 17th Avenue South on the south side of 24th Street East. Samples were collected during the Phase II from three depth intervals (0 to 3 inches, 1.5 to 2.0 feet, and 3.5 to 4.0 feet) at 11 locations using a probe. Arsenic was detected at concentrations from non-detect to 328 mg/kg. A response action plan was subsequently prepared to excavate arsenic-impacted soil and dispose of offsite. The response action plan was approved by the MPCA on October 30, 2003. Hennepin County Railroad Authority (HCRRA) sampled the railroad corridor near the southwest comer CMC Heartland Site in 2000. Soil samples were collected at five locations along the railroad corridor and analyzed for arsenic. In 3 of the 5 samples, arsenic was detected at or above the MPCA Residential Soil Reference Value (SRV) of 12 mg/kg. The SRV is considered a screening level, i.e. it is used to indicate whether further investigation is warranted, and is not considered an action level. The 3 locations at or above the Recreational SRV were located nearest the CMC Heartland Site and defined the western boundary of the railroad corridor for investigation in 2003. In May 2003, Geomatrix performed an investigation for HCRRA in the section of the former railroad corridor with arsenic concentrations above the Recreational SRV as delineated in 2000. The former railroad corridor was being redeveloped into a recreational pedestrian/bike pathway. A direct-push rig was used to collect discrete samples from depth intervals of 0.5-feet, 1-foot and 2-feet bgs at 40 locations. A total of 33 samples collected from 25 locations had exceedances of the Recreational SRV, with a maximum detection of 85 mg/kg. To address arsenic concentrations greater than the Recreational SRV, a Response Action Plan was prepared to excavate approximately 500 cubic yards (cy) of impacted soil for offsite disposal and placement of 12 inches of clean soil cover. In September 2003, a more extensive sampling event was performed by MDA in the Phillips neighborhood to attempt to attribute the elevated arsenic concentrations in the Phillips neighborhood to wind deposition of impacted soil from the CMC Heartland Site. The sampling design was developed to obtain statistically valid data with a grid overlain on the Phillips Neighborhood with the majority of the samples falling on residential properties. Delta Environmental Consultants, Inc. (Delta) collected soil samples from a total of 242 locations and 167 properties. An additional 12 replicate samples were collected for quality control and 23 co-located samples for an indication of spatial variability. Each sample was a composite using a "five on dice" pattern. Arsenic concentrations greater than or equal to the MPCA unrestricted land use standard (10 mg/kg) were detected in 35 samples from 27 properties. Arsenic was detected in 11 samples at concentrations greater than 100 mg/kg and four of those samples contained arsenic concentrations exceeding 200 mg/kg. Following the September 2003 sampling event, the MDA requested EPA assistance to determine if a time critical removal action was warranted. The EPA agreed to perform an additional investigation, enforcement action, and tune critical removal action. In May and June 2004, Tetra Tech EM Inc. (Tetra Tech) conducted sampling under contract to EPA to evaluate soil quality on residential properties. The goal of the sampling was to identify arsenic-impacted properties and provide additional delineation of previously identified arsenic impacts. Samples were collected from 192 properties,

SOUTH MINNEAPOLIS RESIDENTIAL SOIL CONTAMINATION (Continued) **1007490787**

primarily in the vicinity of properties previously identified as hotspots, from a depth of 0 to 3 inches bgs. Several samples were also collected about 3/4 of a mile west and northwest of the Site area in an attempt to define a clean boundary around the perimeter of the Phillips Neighborhood where arsenic impacts had been detected. The EPA, in consultation with the Agency for Toxic Substances and Disease Registry (ATSDR), determined that an arsenic concentration equal to or greater than 95 mg/kg in surface soils posed an acute risk to human health and warranted emergency removal actions. Based on the results from multiple sampling events conducted in the Phillips neighborhood, 30 properties were identified that exceeded the 95 mg/kg criteria. To mitigate this threat EPA excavated the top 12 inches of soil from the yard, and the top 18 inches of soil from play areas and gardens. On average, 106 cy of arsenic-impacted soil was removed from each property. Post-excavation soil samples to document the residual arsenic concentrations in each yard were collected. The properties were backfilled to pre-existing grade with clean topsoil and seeded with grass seed following the completion of excavation. In August 2005, EPA sampled 540 additional properties in the Phillips neighborhood to ensure that 100 percent of the residential properties most likely to be impacted by wind deposition from the former CMC Heartland Site were evaluated for potential impacts. Another 60 properties were also sampled to identify if areas in other wind directions surrounding the CMC Heartland Site could have been impacted. That sampling identified another 31 properties with arsenic concentrations above 95 mg/kg. Removal activities performed were consistent with 2004 and commenced on September 20, 2005. Results from the 2006 and 2007 residential soil sampling during the remedial investigation discussed below brought the total number of properties requiring removal actions to 197. As of spring 2008, 163 properties had soil removals completed. The remaining 34 properties are anticipated to be completed by the end of 2008. In December 2005, the EPA Field Environmental Decision Support (FIELDS) Group performed an investigation to see if it could fingerprint the source(s) of the arsenic contamination, and to evaluate spatial relationships with other metals. Twenty-two (22) samples collected in multiple directions from the CMC Heartland Site were analyzed for target analyte list (TAL) metals. From the 22 samples, 10 samples with higher arsenic concentrations were clustered together in a statistically significant "hot spot." The 22 metals were evaluated within and outside the "hot spot" to determine if there was a correlation between arsenic and other metals. No correlation, or "fingerprint", between arsenic and the 22 metals analyzed were identified. From 1996 through 2004, the former CMC Heartland Site (CMC Heartland Lite Yard property) was covered with 1 to 2 feet of crushed asphalt and clean fill to prevent dust from blowing offsite until a permanent cleanup was conducted. Remedial actions were performed at the former CMC Heartland Site in 2004 and involved excavation, stabilization, and off-site disposal of arsenic-impacted soil. Site cleanup standards of 20 mg/kg total arsenic and 525 mg/kg total lead were established for the soils within 4 feet of planned finished development grades to prevent direct-contact exposure to contaminated soil and to allow for commercial development of the property. More than 24,000 cy of contaminated soil was removed from the "hot spot" on the Site and layback. The "hot spot" was an area with elevated arsenic concentrations from ground surface to the water table located approximately 24 feet bgs that may have resulted from a previous spill or the area of highest use and/or storage. An additional 18,200 cy of shallow soil was excavated within the upper 4 feet of planned development grade outside the "hot spot." Outside the CMC Heartland Site, 10,200 cy of shallow soil was removed from the northwest Hennepin County Railroad Authority (HCRRA) Corridor and 3,000 cy was removed from the south HCRRA stockpiles. Depending on concentrations, the excavated soils were stabilized and disposed of offsite as industrial waste or disposed of offsite

SOUTH MINNEAPOLIS RESIDENTIAL SOIL CONTAMINATION (Continued) **1007490787**

as industrial waste without stabilization. A limited quantity of soil was reused onsite with the approval of the MDA. Clean fill was imported and placed to restore the excavated areas to planned development grades with a permanent 4 foot cover on the contaminated soils left in place; soils greater than 4 feet deep on a property used for commercial purposes are generally considered inaccessible. Although some soils remain onsite, which do not meet the soil cleanup goal of 20 mg/kg for arsenic, these soils are covered by 4 feet of clean fill and crushed bituminous asphalt, restricting access and protecting human health. The removal of "hot spot" soils was estimated to result in a 95 percent reduction in loading to the groundwater. Institutional controls restrict access to residual contaminated soils and groundwater left on the CMC Heartland Site. In October 2005, the MDA approved the 2005 Ground Water Monitoring Plan prepared by Peer on behalf of CMC under the AgVIC program. The 2005 Ground Water Monitoring Plan includes 5 years of groundwater quality monitoring, including semiannual sampling and testing for dissolved arsenic. After the 5 years of monitoring, the entire data set will be evaluated and a decision made for future groundwater monitoring, corrective actions, or other alternatives. A groundwater arsenic plume extending approximately 1,800 feet west-southwest of the former CMC Heartland Site has been monitored since 1996. The highest observed arsenic concentration in groundwater (320,000 micrograms per liter (pg/L) measured in monitoring well MW-9 in 1996) was detected in the overburden near the former "hot spot." Remedial actions were performed in 2004 and the former "hot spot" soils were excavated which was anticipated to result in a reduction of the arsenic loading to the groundwater. As of May 2006, the monitoring well network consists of 14 wells screened in the overburden, one well in the Platteville limestone, and three wells in the St. Peter sandstone. In May 2006, the highest dissolved arsenic concentration was observed in an overburden well downgradient of the former "hot spot" at 16,000 parts per billion (ppb). There are no private drinking water wells within the Site area. The municipality supplies all drinking water and the Mississippi River is the source of the water. City of Minneapolis, Minnesota Code of Ordinances Chapter 9, Section 1 requires all properties within the city to connect to the municipal water supply. A Special Well Construction Area (SWCA) has been established by the MDH related to the arsenic plume from the former CMC Heartland Site. The SWCA, which took effect on April 1, 2005, applies to the construction, repair, and sealing of all wells and will remain in effect until further notice. This area includes the area bounded by East 26th Street on the north, 26th Avenue on the east. Lake Street on the south, and Bloomington Avenue South on the west, within the city of Minneapolis. In 2006, concurrent with the investigation activities described in Section 12.8, EPA performed supplemental investigation activities. These activities included high-density, property specific sampling for arsenic using x-ray fluorescence (XRF) and microscopy and petrography analyses for evaluation of the forms of arsenic present. The goal of the XRF was to evaluate the application of XRF for use in field measurements of arsenic and to evaluate small-scale, property specific variability. The Potentially Responsible Parties (PRPs) which have been identified for this Site are CMC Heartland Partners (CMC), former owner; U.S. Borax (Borax), former operator; Reade Manufacturing (Reade), former operator; and Reactive Metals & Alloy Corporation (REMACOR), potential successor to Reade. CERCLA Section 104(e) Information Requests were issued to Borax, CMC, Reade and REMACOR on May 26, 2004, in order to obtain information about their various operations at the Lite Yard Site. General Notice letters were issued to Reade, Borax and CMC on June 21, 2004. Borax declined to conduct a removal action at the Site, asserting that it was not responsible for all or most of the contamination that dispersed beyond the Lite Yard property. CMC stated that they would only conduct the action if Borax also consented to participate. The Reade Manufacturing Company that operated at the

SOUTH MINNEAPOLIS RESIDENTIAL SOIL CONTAMINATION (Continued) **1007490787**

Lite Yard is now defunct. The existing Reade and REMACOR companies do not appear to be viable, liable entities. On September 3, 2004, EPA issued a Unilateral Administrative Order (UAO) to both Borax and CMC. The UAO required Borax and CMC to clean up arsenic contamination at all identified residences with arsenic levels at or above 95 mg/kg. Borax and CMC declined to perform the time-critical removal action under the UAO for the same reasons they provided in response to the general notice letters. General Notice letters were again issued to both CMC and Borax on January 24, 2005, requesting that CMC Heartland and Borax negotiate to perform a Remedial Investigation/Feasibility Study and additional removal actions. Both companies declined to perform the work. CMC subsequently filed for bankruptcy on April 28, 2006. EPA filed a proof of claim in that bankruptcy, seeking payment of past and future cleanup costs for this Site. A Record of Decision addressing site-wide Operable Unit 00 was completed in September 2008.

CERCLIS Assessment History:

Action Code:	001
Action:	ISSUE REQUEST LETTERS (104E)
Date Started:	/ /
Date Completed:	05/26/04
Priority Level:	Not reported
Operable Unit:	SITEWIDE
Primary Responsibility:	Federal Enforcement
Planning Status:	Not reported
Urgency Indicator:	Not reported
Action Anomaly:	Not reported

For detailed financial records, contact EDR for a Site Report.:

Action Code:	003
Action:	ISSUE REQUEST LETTERS (104E)
Date Started:	/ /
Date Completed:	05/26/04
Priority Level:	Not reported
Operable Unit:	SITEWIDE
Primary Responsibility:	Federal Enforcement
Planning Status:	Not reported
Urgency Indicator:	Not reported
Action Anomaly:	Not reported

For detailed financial records, contact EDR for a Site Report.:

Action Code:	002
Action:	ISSUE REQUEST LETTERS (104E)
Date Started:	/ /
Date Completed:	05/26/04
Priority Level:	Not reported
Operable Unit:	SITEWIDE
Primary Responsibility:	Federal Enforcement
Planning Status:	Not reported
Urgency Indicator:	Not reported
Action Anomaly:	Not reported

For detailed financial records, contact EDR for a Site Report.:

SOUTH MINNEAPOLIS RESIDENTIAL SOIL CONTAMINATION (Continued) **1007490787**

Action Code:	001
Action:	Notice Letters Issued
Date Started:	/ /
Date Completed:	06/21/04
Priority Level:	Not reported
Operable Unit:	SITEWIDE
Primary Responsibility:	Federal Enforcement
Planning Status:	Not reported
Urgency Indicator:	Not reported
Action Anomaly:	Not reported

For detailed financial records, contact EDR for a Site Report.:

Action Code:	001
Action:	UNILATERAL ADMIN ORDER
Date Started:	/ /
Date Completed:	09/03/04
Priority Level:	Not reported
Operable Unit:	SITEWIDE
Primary Responsibility:	Federal Enforcement
Planning Status:	Not reported
Urgency Indicator:	Not reported
Action Anomaly:	Not reported

For detailed financial records, contact EDR for a Site Report.:

Action Code:	001
Action:	DISCOVERY
Date Started:	/ /
Date Completed:	12/15/04
Priority Level:	Not reported
Operable Unit:	SITEWIDE
Primary Responsibility:	State, Fund Financed
Planning Status:	Not reported
Urgency Indicator:	Not reported
Action Anomaly:	Not reported

For detailed financial records, contact EDR for a Site Report.:

Action Code:	001
Action:	COMBINED PRELIMINARY ASSESSMENT/SITE INSPECTION
Date Started:	/ /
Date Completed:	12/15/04
Priority Level:	Higher priority for further assessment
Operable Unit:	SITEWIDE
Primary Responsibility:	State, Fund Financed
Planning Status:	Not reported
Urgency Indicator:	Not reported
Action Anomaly:	Not reported

For detailed financial records, contact EDR for a Site Report.:

Action Code:	001
Action:	HAZARD RANKING SYSTEM PACKAGE
Date Started:	/ /

SOUTH MINNEAPOLIS RESIDENTIAL SOIL CONTAMINATION (Continued) **1007490787**

Date Completed:	09/27/06
Priority Level:	Being considered for proposal to the NPL
Operable Unit:	SITEWIDE
Primary Responsibility:	EPA Fund-Financed
Planning Status:	Not reported
Urgency Indicator:	Not reported
Action Anomaly:	Not reported

For detailed financial records, contact EDR for a Site Report.:

Action Code:	001
Action:	PROPOSAL TO NATIONAL PRIORITIES LIST
Date Started:	/ /
Date Completed:	09/27/06
Priority Level:	Not reported
Operable Unit:	SITEWIDE
Primary Responsibility:	EPA Fund-Financed
Planning Status:	Not reported
Urgency Indicator:	Not reported
Action Anomaly:	Not reported

For detailed financial records, contact EDR for a Site Report.:

Action Code:	001
Action:	FINAL LISTING ON NATIONAL PRIORITIES LIST
Date Started:	/ /
Date Completed:	09/19/07
Priority Level:	Not reported
Operable Unit:	SITEWIDE
Primary Responsibility:	EPA Fund-Financed
Planning Status:	Not reported
Urgency Indicator:	Not reported
Action Anomaly:	Not reported

For detailed financial records, contact EDR for a Site Report.:

Action Code:	001
Action:	COMBINED REMEDIAL INVESTIGATION/FEASIBILITY STUDY
Date Started:	03/18/05
Date Completed:	09/05/08
Priority Level:	Not reported
Operable Unit:	SEMS
Primary Responsibility:	EPA Fund-Financed
Planning Status:	Not reported
Urgency Indicator:	Not reported
Action Anomaly:	Not reported

For detailed financial records, contact EDR for a Site Report.:

Action Code:	001
Action:	RECORD OF DECISION
Date Started:	/ /
Date Completed:	09/05/08
Priority Level:	Not reported
Operable Unit:	SEMS
Primary Responsibility:	EPA Fund-Financed

SOUTH MINNEAPOLIS RESIDENTIAL SOIL CONTAMINATION (Continued) **1007490787**

Planning Status:	Not reported
Urgency Indicator:	Not reported
Action Anomaly:	Not reported

For detailed financial records, contact EDR for a Site Report.:

Action Code:	001
Action:	NON-NATIONAL PRIORITIES LIST POTENTIALLY RESPONSIBLE PARTY SEARCH
Date Started:	06/21/04
Date Completed:	10/09/08
Priority Level:	Not reported
Operable Unit:	SITEWIDE
Primary Responsibility:	EPA In-House
Planning Status:	Not reported
Urgency Indicator:	Not reported
Action Anomaly:	Not reported

For detailed financial records, contact EDR for a Site Report.:

Action Code:	001
Action:	REMOVAL
Date Started:	10/19/04
Date Completed:	10/09/08
Priority Level:	Cleaned up
Operable Unit:	SITEWIDE
Primary Responsibility:	EPA Fund-Financed
Planning Status:	Primary
Urgency Indicator:	Time Critical
Action Anomaly:	Not reported

For detailed financial records, contact EDR for a Site Report.:

Action Code:	001
Action:	REMEDIAL DESIGN
Date Started:	07/01/08
Date Completed:	05/12/09
Priority Level:	Not reported
Operable Unit:	SEMS
Primary Responsibility:	EPA Fund-Financed
Planning Status:	Not reported
Urgency Indicator:	Not reported
Action Anomaly:	Not reported

For detailed financial records, contact EDR for a Site Report.:

Action Code:	001
Action:	PRELIMINARY CLOSE-OUT REPORT PREPARED
Date Started:	/ /
Date Completed:	09/27/11
Priority Level:	Not reported
Operable Unit:	SITEWIDE
Primary Responsibility:	EPA Fund-Financed
Planning Status:	Not reported
Urgency Indicator:	Not reported
Action Anomaly:	Not reported

For detailed financial records, contact EDR for a Site Report.:

SOUTH MINNEAPOLIS RESIDENTIAL SOIL CONTAMINATION (Continued) **1007490787**

Action Code:	001
Action:	REMEDIAL ACTION
Date Started:	05/26/09
Date Completed:	09/12/12
Priority Level:	Not reported
Operable Unit:	SEMS
Primary Responsibility:	EPA Fund-Financed
Planning Status:	Not reported
Urgency Indicator:	Not reported
Action Anomaly:	Not reported

For detailed financial records, contact EDR for a Site Report.:

Federal Register Details:

Fed Register Date:	09/19/07
Fed Register Volume:	72
Page Number:	53463
Fed Register Date:	09/27/06
Fed Register Volume:	71
Page Number:	56433

Click this hyperlink while viewing on your computer to access
697 additional US CERCLIS Financial: record(s) in the EDR Site Report.

US ENG CONTROLS:

EPA ID:	MNN000509136
Site ID:	0509136
Name:	SOUTH MINNEAPOLIS RESIDENTIAL SOIL CONTAMINATION
Address:	27TH ST EAST & 17TH AV SOUTH B/W 31ST & 21ST ST E & HIAWATHA & 12TH MINNEAPOLIS, MN 55407
EPA Region:	05
County:	HENNEPIN
Event Code:	Not reported
Actual Date:	09/30/2008
Contact Name:	Not reported
Contact Phone and Ext:	Not reported
Latitude:	Not reported
Longitude:	Not reported
Action ID:	001
Action Name:	RECORD OF DECISION
Action Completion date:	09/05/2008
Operable Unit:	01
Contaminated Media :	Soil
Engineering Control:	Disposal
Contact Name:	Not reported
Contact Phone and Ext:	Not reported
Latitude:	Not reported
Longitude:	Not reported
Action ID:	001
Action Name:	RECORD OF DECISION
Action Completion date:	09/05/2008
Operable Unit:	01
Contaminated Media :	Soil

SOUTH MINNEAPOLIS RESIDENTIAL SOIL CONTAMINATION (Continued) **1007490787**

Engineering Control: Excavation
Contact Name: Not reported
Contact Phone and Ext: Not reported
Latitude: Not reported
Longitude: Not reported

Action ID: 001
Action Name: RECORD OF DECISION
Action Completion date: 09/05/2008
Operable Unit: 01
Contaminated Media : Soil
Engineering Control: Solidification/Stabilization (Ex-Situ)
Contact Name: Not reported
Contact Phone and Ext: Not reported
Latitude: Not reported
Longitude: Not reported

US INST CONTROL:
EPA ID: MNN000509136
Site ID: 0509136
Name: SOUTH MINNEAPOLIS RESIDENTIAL SOIL CONTAMINATION
Action Name: RECORD OF DECISION
Address: 27TH ST EAST & 17TH AV SOUTH
MINNEAPOLIS, MN 55407
EPA Region: 05
County: HENNEPIN
Event Code: Not reported
Inst. Control: Building, demolition, or excavation regulation
Actual Date: 09/30/2008
Complet. Date: 09/05/2008
Operable Unit: 01
Contaminated Media : Soil
Contact Name : Not reported
Contact Phone and Ext : Not reported
Latitude : Not reported
Longitude : Not reported

EPA ID: MNN000509136
Site ID: 0509136
Name: SOUTH MINNEAPOLIS RESIDENTIAL SOIL CONTAMINATION
Action Name: RECORD OF DECISION
Address: 27TH ST EAST & 17TH AV SOUTH
MINNEAPOLIS, MN 55407
EPA Region: 05
County: HENNEPIN
Event Code: Not reported
Inst. Control: Zoning regulation
Actual Date: 09/30/2008
Complet. Date: 09/05/2008
Operable Unit: 01
Contaminated Media : Soil
Contact Name : Not reported
Contact Phone and Ext : Not reported
Latitude : Not reported
Longitude : Not reported

SOUTH MINNEAPOLIS RESIDENTIAL SOIL CONTAMINATION (Continued) **1007490787**

ROD:

Full-text of USEPA Record of Decision(s) is available from EDR.

ICIS:

Enforcement Action ID:	05-2013-1025
FRS ID:	110017937982
Program ID:	FRS 110017937982
Action Name:	SOUTH MINNEAPOLIS RESIDENTIAL SOIL CONTAMINATION - 107 LITIGATION (CERCLA)
Full Address:	27TH ST EAST & 17TH AV SOUTH & 28TH STREET MINNEAPOLIS MN 55407
State:	Minnesota
Facility Name:	SOUTH MINNEAPOLIS RESIDENTIAL SOIL CONTAMINATION
Facility Address:	27TH ST EAST & 17TH AV SOUTH MINNEAPOLIS, MN 55407
Enforcement Action Type:	Civil Judicial Action
Facility County:	HENNEPIN
EPA Region #:	5

Enforcement Action ID:	05-2013-1025
FRS ID:	110017937982
Program ID:	RE-POWERING MNN000509136-31561
Action Name:	SOUTH MINNEAPOLIS RESIDENTIAL SOIL CONTAMINATION - 107 LITIGATION (CERCLA)
Full Address:	27TH ST EAST & 17TH AV SOUTH & 28TH STREET MINNEAPOLIS MN 55407
State:	Minnesota
Facility Name:	SOUTH MINNEAPOLIS RESIDENTIAL SOIL CONTAMINATION
Facility Address:	27TH ST EAST & 17TH AV SOUTH MINNEAPOLIS, MN 55407
Enforcement Action Type:	Civil Judicial Action
Facility County:	HENNEPIN
EPA Region #:	5

Enforcement Action ID:	05-2013-1025
FRS ID:	110017937982
Program ID:	CERCLIS MNN000509136
Action Name:	SOUTH MINNEAPOLIS RESIDENTIAL SOIL CONTAMINATION - 107 LITIGATION (CERCLA)
Full Address:	27TH ST EAST & 17TH AV SOUTH & 28TH STREET MINNEAPOLIS MN 55407
State:	Minnesota
Facility Name:	SOUTH MINNEAPOLIS RESIDENTIAL SOIL CONTAMINATION
Facility Address:	27TH ST EAST & 17TH AV SOUTH MINNEAPOLIS, MN 55407
Enforcement Action Type:	Civil Judicial Action
Facility County:	HENNEPIN
EPA Region #:	5

Enforcement Action ID:	05-2009-1038
FRS ID:	110017937982
Program ID:	CERCLIS MNN000509136
Action Name:	SOUTH MINNEAPOLIS RESIDENTAIL SOIL CONTAMINATION BFPP (CERCLA)
Full Address:	27TH ST EAST & 17TH AV SOUTH & 28TH STREET MINNEAPOLIS MN 55407
State:	Minnesota
Facility Name:	SOUTH MINNEAPOLIS RESIDENTIAL SOIL CONTAMINATION
Facility Address:	27TH ST EAST & 17TH AV SOUTH MINNEAPOLIS, MN 55407
Enforcement Action Type:	CERCLA 106 AO For Resp Action/Imm Haz

SOUTH MINNEAPOLIS RESIDENTIAL SOIL CONTAMINATION (Continued) **1007490787**

Facility County: HENNEPIN
EPA Region #: 5

Enforcement Action ID: 05-2009-1038
FRS ID: 110017937982
Program ID: RE-POWERING MNN000509136-31561
Action Name: SOUTH MINNEAPOLIS RESIDENTAIL SOIL CONTAMINATION BFPP (CERCLA)
Full Address: 27TH ST EAST & 17TH AV SOUTH & 28TH STREET MINNEAPOLIS MN 55407
State: Minnesota
Facility Name: SOUTH MINNEAPOLIS RESIDENTIAL SOIL CONTAMINATION
Facility Address: 27TH ST EAST & 17TH AV SOUTH
MINNEAPOLIS, MN 55407
Enforcement Action Type: CERCLA 106 AO For Resp Action/Imm Haz
Facility County: HENNEPIN
EPA Region #: 5

Enforcement Action ID: 05-2009-1038
FRS ID: 110017937982
Program ID: FRS 110017937982
Action Name: SOUTH MINNEAPOLIS RESIDENTAIL SOIL CONTAMINATION BFPP (CERCLA)
Full Address: 27TH ST EAST & 17TH AV SOUTH & 28TH STREET MINNEAPOLIS MN 55407
State: Minnesota
Facility Name: SOUTH MINNEAPOLIS RESIDENTIAL SOIL CONTAMINATION
Facility Address: 27TH ST EAST & 17TH AV SOUTH
MINNEAPOLIS, MN 55407
Enforcement Action Type: CERCLA 106 AO For Resp Action/Imm Haz
Facility County: HENNEPIN
EPA Region #: 5

Enforcement Action ID: 05-2006-0743
FRS ID: 110017937982
Program ID: RE-POWERING MNN000509136-31561
Action Name: CMC HEARTLAND BANKRUPTCY (CMC HEARTLAND AND WHEELER PIT) (CERCLA)
Full Address: 27TH ST EAST & 17TH AV SOUTH & 28TH STREET MINNEAPOLIS MN 55407
State: Minnesota
Facility Name: SOUTH MINNEAPOLIS RESIDENTIAL SOIL CONTAMINATION
Facility Address: 27TH ST EAST & 17TH AV SOUTH
MINNEAPOLIS, MN 55407
Enforcement Action Type: Bankruptcy
Facility County: HENNEPIN
EPA Region #: 5

Enforcement Action ID: 05-2006-0743
FRS ID: 110017937982
Program ID: FRS 110017937982
Action Name: CMC HEARTLAND BANKRUPTCY (CMC HEARTLAND AND WHEELER PIT) (CERCLA)
Full Address: 27TH ST EAST & 17TH AV SOUTH & 28TH STREET MINNEAPOLIS MN 55407
State: Minnesota
Facility Name: SOUTH MINNEAPOLIS RESIDENTIAL SOIL CONTAMINATION
Facility Address: 27TH ST EAST & 17TH AV SOUTH
MINNEAPOLIS, MN 55407
Enforcement Action Type: Bankruptcy
Facility County: HENNEPIN
EPA Region #: 5

Enforcement Action ID: 05-2006-0743
FRS ID: 110017937982

SOUTH MINNEAPOLIS RESIDENTIAL SOIL CONTAMINATION (Continued) **1007490787**

Program ID: CERCLIS MNN000509136
Action Name: CMC HEARTLAND BANKRUPTCY (CMC HEARTLAND AND WHEELER PIT) (CERCLA)
Full Address: 27TH ST EAST & 17TH AV SOUTH & 28TH STREET MINNEAPOLIS MN 55407
State: Minnesota
Facility Name: SOUTH MINNEAPOLIS RESIDENTIAL SOIL CONTAMINATION
Facility Address: 27TH ST EAST & 17TH AV SOUTH
MINNEAPOLIS, MN 55407
Enforcement Action Type: Bankruptcy
Facility County: HENNEPIN
EPA Region #: 5

Program ID: CERCLIS MNN000509136
Facility Name: SOUTH MINNEAPOLIS RESIDENTIAL SOIL CONTAMINATION
Address: 27TH ST EAST & 17TH AV SOUTH
Tribal Indicator: N
Fed Facility: No
NAIC Code: Not reported
SIC Code: Not reported

Program ID: FRS 110017937982
Facility Name: SOUTH MINNEAPOLIS RESIDENTIAL SOIL CONTAMINATION
Address: 27TH ST EAST & 17TH AV SOUTH
Tribal Indicator: N
Fed Facility: No
NAIC Code: Not reported
SIC Code: Not reported

Program ID: RE-POWERING MNN000509136-31561
Facility Name: SOUTH MINNEAPOLIS RESIDENTIAL SOIL CONTAMINATION
Address: 27TH ST EAST & 17TH AV SOUTH
Tribal Indicator: N
Fed Facility: No
NAIC Code: Not reported
SIC Code: Not reported

Program ID: CERCLIS MNN000509136
Facility Name: SOUTH MINNEAPOLIS RESIDENTIAL SOIL CONTAMINATION
Address: 27TH ST EAST & 17TH AV SOUTH
Tribal Indicator: N
Fed Facility: No
NAIC Code: Not reported
SIC Code: Not reported

Program ID: FRS 110017937982
Facility Name: SOUTH MINNEAPOLIS RESIDENTIAL SOIL CONTAMINATION
Address: 27TH ST EAST & 17TH AV SOUTH
Tribal Indicator: N
Fed Facility: No
NAIC Code: Not reported
SIC Code: Not reported

Program ID: RE-POWERING MNN000509136-31561
Facility Name: SOUTH MINNEAPOLIS RESIDENTIAL SOIL CONTAMINATION
Address: 27TH ST EAST & 17TH AV SOUTH
Tribal Indicator: N
Fed Facility: No

SOUTH MINNEAPOLIS RESIDENTIAL SOIL CONTAMINATION (Continued) **1007490787**

NAIC Code: Not reported
SIC Code: Not reported

Program ID: CERCLIS MNN000509136
Facility Name: SOUTH MINNEAPOLIS RESIDENTIAL SOIL CONTAMINATION
Address: 27TH ST EAST & 17TH AV SOUTH
Tribal Indicator: N
Fed Facility: No
NAIC Code: Not reported
SIC Code: Not reported

Program ID: FRS 110017937982
Facility Name: SOUTH MINNEAPOLIS RESIDENTIAL SOIL CONTAMINATION
Address: 27TH ST EAST & 17TH AV SOUTH
Tribal Indicator: N
Fed Facility: No
NAIC Code: Not reported
SIC Code: Not reported

Program ID: RE-POWERING MNN000509136-31561
Facility Name: SOUTH MINNEAPOLIS RESIDENTIAL SOIL CONTAMINATION
Address: 27TH ST EAST & 17TH AV SOUTH
Tribal Indicator: N
Fed Facility: No
NAIC Code: Not reported
SIC Code: Not reported

Lead Smelter Sites:
Site ID: 0509136
Facility Region Id: 05
NPL Status: Currently on the Final NPL
Federal Facility: No
Primary Site Type Category Description: Manufacturing/Processing/Maintenance
Site Type Category Description 1: Not reported
Site Type Category Description 2: Not reported
Site Type Category Description 3: Not reported
Latitude: 44.957777999999998
Longitude: -93.242500000000007

PRP:
PRP name: CMC HEARTLAND PARTNERS
CMC HEARTLAND PARTNERS
RE3ADE MANUFACTURING COMPANY
READE MANUFACTURING COMPANY
U.S. BORAX, INC
U.S. BORAX, INC

276 ESE 1/4-1/2 0.437 mi. 2305 ft.

FORD DEEP ROCK
28TH ST. E & 29TH AVE. S
MINNEAPOLIS, MN 55406

MN SRS **S103813566**
MN VIC **N/A**

Relative: Lower

Actual: 838 ft.

MN SRS:

Facility ID:	VP1720
SEC Address:	Not reported
Link Id:	2874
Facility Type:	Other
Active:	False
Pay Complete:	False
MPCA Region:	Metro
Size Acres:	8.6000004
HRS Score:	0
Enforcement Lead Agency:	MPCA
Federal Defferal Plot:	False
Petroleum Brownfields Prog?:	False
Emergency:	False
Site Classification:	True
RD/RA:	True
RL/FS:	True
Fund financed:	False
Npl:	False
Plp:	False
District:	Metro
Program Referred from:	Not reported
Program Interest:	VIC
Physical Location:	East 1/2 of city block between 27th and 28th Aves South and 27th and 28th Sts East
Natural Source damage:	False
Clean up Cost:	Not reported
Indian Reservation:	False
Reserve Name:	Not reported
MPCA Owned Wells at site:	False
Created By:	Unknown
Date Created:	05/23/1988
Date Last Updated:	06/20/2012
Federal Facility:	False
Primary Funding Source:	Not reported
EPA Id:	Not reported
MPCA Id:	Not reported
Alpha Sort:	Not reported
Legal Distt:	62A
Congressional Distt:	5
Public Land Survey Method:	M
Map Scale For PLS Locational Data:	A
Township 2:	29
Range:	24
PLS Township Suffix:	W
section:	36
PLS Qtr Section (160 Acres):	se
PLS Qtr-Qtr Section (40 Acres):	se
Pls Qtr-Qtr-Qtr Section (10 Acres):	Not reported
Pls Qtr-Qtr-Qtr-Qtr Secion (2.5 Acres):	Not reported
Quad:	1289
NAD Number:	83
Desc Of UTM Coord Pt:	Not reported

FORD DEEP ROCK (Continued) **S103813566**

UTM Coord Pt Data Source:	Not reported
Org Providing UTM Coord Point Data:	Not reported
mpcapgmac:	Not reported
Utm Coord Pt Data Collection Method:	Not reported
Date Of Utm Coord Pt Data Collection:	Not reported
COL Date Qual:	Not reported
Map Scale:	Not reported
verifmeth:	Not reported
horizref:	Not reported
Utm Source:	2
Utm Method:	I1
Utm Scale:	A
Utm Accuracy:	Not reported
Utm East:	481728.09223000001
Utm North:	4977748.1497999998
Utm Zone:	15
Basin Code:	2
Major Watershed:	20
Minor Watershed:	Not reported
Public Land Survey Method 2:	Not reported
Map Scale For PLS Locational Data 2:	Not reported
Township 2:	Not reported
Range 2:	Not reported
PLS Township Suffix 2:	Not reported
Section 2:	Not reported
PLS Qtr Section (160 Acres) 2:	Not reported
PLS Qtr-Qtr Section (40 Acres) 2:	Not reported
PLS Qtr-Qtr Section (10 Acres) 2:	Not reported
PLS Qtr-Qtr Section (2.5 Acres) 2:	Not reported
Quad 2:	Not reported
File Location:	Archival Storage
VIC Application GIS:	False
Notes:	Soil Vapor Extraction System up and running. Expected to operate until Sept. 98, at which time the system will be evaluated for shut off.
Contact Type:	Staff PL/PM (Project Leader/Project Manager)s
Company Name:	MPCA
Contact Address:	520 Lafayette Rd N
Contact Address 2:	Not reported
Contact City,St,Zip:	St. Paul, MN 551554194
Contact Province:	Not reported
Contact Country:	Not reported
Contact Postal code:	Not reported
Contact Phone:	(651) 757-1459
Contact Phone Ext:	Not reported
Contact Fax:	Not reported
Contact E-mail:	Not reported
Contact Cell Phone:	Not reported
Contact Information Last Updated:	1997-12-30 00:00:00
Misc Contact Info:	Not reported
Receive Invoice:	F
Staff Id Num:	3408

Contact Type:	Former Staff TA
Company Name:	MPCA
Contact Address:	520 Lafayette Rd N
Contact Address 2:	Not reported

FORD DEEP ROCK (Continued) **S103813566**

Contact City,St,Zip:	St. Paul, MN 551554194
Contact Province:	Not reported
Contact Country:	Not reported
Contact Postal code:	Not reported
Contact Phone:	(651) 282-2381
Contact Phone Ext:	Not reported
Contact Fax:	651-296-9707
Contact E-mail:	catherine.odell@state.mn.us
Contact Cell Phone:	Not reported
Contact Information Last Updated:	1997-12-30 00:00:00
Misc Contact Info:	Not reported
Receive Invoice:	F
Staff Id Num:	3363

Contact Type:	Staff PIO (Public Information)
Company Name:	MPCA
Contact Address:	520 Lafayette Rd N
Contact Address 2:	Not reported
Contact City,St,Zip:	St. Paul, MN 551554194
Contact Province:	Not reported
Contact Country:	Not reported
Contact Postal code:	Not reported
Contact Phone:	(651) 757-1607
Contact Phone Ext:	Not reported
Contact Fax:	Not reported
Contact E-mail:	Not reported
Contact Cell Phone:	Not reported
Contact Information Last Updated:	1997-12-30 00:00:00
Misc Contact Info:	Not reported
Receive Invoice:	F
Staff Id Num:	2410

Contact Type:	Staff AG (Attorney General)
Company Name:	MN Attorney General's Office
Contact Address:	445 Minnesota Street
Contact Address 2:	Suite 900 NCL Tower
Contact City,St,Zip:	St. Paul, MN 55101
Contact Province:	Not reported
Contact Country:	Not reported
Contact Postal code:	Not reported
Contact Phone:	(651) 296-7200
Contact Phone Ext:	Not reported
Contact Fax:	Not reported
Contact E-mail:	Not reported
Contact Cell Phone:	Not reported
Contact Information Last Updated:	1997-12-30 00:00:00
Misc Contact Info:	Not reported
Receive Invoice:	F
Staff Id Num:	Not reported

Contact Type:	Voluntary Party
Company Name:	Minneapolis Community Development Agency
Contact Address:	105 Fifth Avenue South, Suite 600
Contact Address 2:	Not reported
Contact City,St,Zip:	Minneapolis, MN 55401
Contact Province:	Not reported
Contact Country:	Not reported

FORD DEEP ROCK (Continued) **S103813566**

Contact Postal code:	Not reported
Contact Phone:	Not reported
Contact Phone Ext:	Not reported
Contact Fax:	Not reported
Contact E-mail:	Not reported
Contact Cell Phone:	Not reported
Contact Information Last Updated:	1997-12-30 00:00:00
Misc Contact Info:	Not reported
Receive Invoice:	T
Staff Id Num:	Not reported

Contact Type:	Consultant
Company Name:	Barr Engineering
Contact Address:	8300 Norman Center Dr
Contact Address 2:	Not reported
Contact City,St,Zip:	Minneapolis, MN 554372600
Contact Province:	Not reported
Contact Country:	Not reported
Contact Postal code:	Not reported
Contact Phone:	6128322600
Contact Phone Ext:	Not reported
Contact Fax:	Not reported
Contact E-mail:	Not reported
Contact Cell Phone:	Not reported
Contact Information Last Updated:	2000-06-16 00:00:00
Misc Contact Info:	Not reported
Receive Invoice:	F
Staff Id Num:	Not reported

Contact Type:	Former Staff TA
Company Name:	Not reported
Contact Address:	520 Lafayette Rd N
Contact Address 2:	Not reported
Contact City,St,Zip:	Not reported
Contact Province:	Not reported
Contact Country:	Not reported
Contact Postal code:	Not reported
Contact Phone:	Not reported
Contact Phone Ext:	Not reported
Contact Fax:	Not reported
Contact E-mail:	Not reported
Contact Cell Phone:	Not reported
Contact Information Last Updated:	1998-07-13 00:00:00
Misc Contact Info:	Not reported
Receive Invoice:	F
Staff Id Num:	3255

Contact Type:	VIC Letter Recipient
Company Name:	Not reported
Contact Address:	Braun Intertec Environmental
Contact Address 2:	1345 Northland Drive
Contact City,St,Zip:	Mendota Heights, MN 551201141
Contact Province:	Not reported
Contact Country:	Not reported
Contact Postal code:	Not reported
Contact Phone:	Not reported
Contact Phone Ext:	Not reported

FORD DEEP ROCK (Continued) **S103813566**

Contact Fax:	Not reported
Contact E-mail:	Not reported
Contact Cell Phone:	Not reported
Contact Information Last Updated:	1999-01-18 00:00:00
Misc Contact Info:	Not reported
Receive Invoice:	F
Staff Id Num:	Not reported

Contact Type:	VIC Letter Recipient
Company Name:	Not reported
Contact Address:	Crown Roller Mill, Suite 200
Contact Address 2:	105 - 5th Avenue South
Contact City,St,Zip:	Minneapolis, MN 554012534
Contact Province:	Not reported
Contact Country:	Not reported
Contact Postal code:	Not reported
Contact Phone:	Not reported
Contact Phone Ext:	Not reported
Contact Fax:	Not reported
Contact E-mail:	Not reported
Contact Cell Phone:	Not reported
Contact Information Last Updated:	1999-01-18 00:00:00
Misc Contact Info:	Not reported
Receive Invoice:	F
Staff Id Num:	Not reported

Contact Type:	VIC Letter Recipient
Company Name:	Corporate Attorney
Contact Address:	Soo Line Building
Contact Address 2:	Box 530
Contact City,St,Zip:	Minneapolis, MN 55440
Contact Province:	Not reported
Contact Country:	Not reported
Contact Postal code:	Not reported
Contact Phone:	Not reported
Contact Phone Ext:	Not reported
Contact Fax:	Not reported
Contact E-mail:	Not reported
Contact Cell Phone:	Not reported
Contact Information Last Updated:	Not reported
Misc Contact Info:	Not reported
Receive Invoice:	F
Staff Id Num:	Not reported

Contact Type:	VIC Letter Recipient
Company Name:	Not reported
Contact Address:	Crown Roller Mill, Suite 600
Contact Address 2:	105 South Fith Avenue
Contact City,St,Zip:	Minneapolis, MN 554012538
Contact Province:	Not reported
Contact Country:	Not reported
Contact Postal code:	Not reported
Contact Phone:	Not reported
Contact Phone Ext:	Not reported
Contact Fax:	Not reported
Contact E-mail:	Not reported
Contact Cell Phone:	Not reported

FORD DEEP ROCK (Continued) **S103813566**

Contact Information Last Updated: 1999-01-18 00:00:00
Misc Contact Info: Not reported
Receive Invoice: F
Staff Id Num: Not reported

Contact Type: Staff TA (Technical Analyst)
Company Name: MPCA
Contact Address: 520 Lafayette Rd N
Contact Address 2: Not reported
Contact City,St,Zip: St. Paul, MN 551554194
Contact Province: Not reported
Contact Country: Not reported
Contact Postal code: Not reported
Contact Phone: (651) 757-1802
Contact Phone Ext: Not reported
Contact Fax: 6512969707
Contact E-mail: jennifer.haas@state.mn.us
Contact Cell Phone: Not reported
Contact Information Last Updated: 2006-07-17 00:00:00
Misc Contact Info: Not reported
Receive Invoice: F
Staff Id Num: 3257

Contaminant Id: Benzene
Contaminated Media: Ground Water
Req Cleanup Concluded: 10
Cleanup Lvl Measure Units: ug/L
Basis For Req Cleanup Lvl: HRL (Health Risk Limit)
Max Residual Contamination: 94
Date Info Last Updated: 2000-07-12 00:00:00

Contaminant Id: 1,1-Dichloroethylene;(Vinylidene chloride
Contaminated Media: Ground Water
Req Cleanup Concluded: 6
Cleanup Lvl Measure Units: ug/L
Basis For Req Cleanup Lvl: HRL (Health Risk Limit)
Max Residual Contamination: 7
Date Info Last Updated: 2000-07-12 00:00:00

Contaminant Id: 1,2-Dichloroethylene (cis-
Contaminated Media: Ground Water
Req Cleanup Concluded: 70
Cleanup Lvl Measure Units: ug/L
Basis For Req Cleanup Lvl: HRL (Health Risk Limit)
Max Residual Contamination: 11000
Date Info Last Updated: 2000-07-12 00:00:00

Contaminant Id: Vinyl chloride; (chloroethene
Contaminated Media: Ground Water
Req Cleanup Concluded: 0.2
Cleanup Lvl Measure Units: ug/L
Basis For Req Cleanup Lvl: HRL (Health Risk Limit)
Max Residual Contamination: 31000
Date Info Last Updated: 2000-07-12 00:00:00

Contaminant Id: Di(2-ethylhexyl)phthalate; (DEHP
Contaminated Media: Ground Water

FORD DEEP ROCK (Continued) **S103813566**

Req Cleanup Concluded: 100
Cleanup Lvl Measure Units: ug/L
Basis For Req Cleanup Lvl: HRL (Health Risk Limit)
Max Residual Contamination: 22000
Date Info Last Updated: 2000-07-12 00:00:00

Contaminant Id: Naphthalene
Contaminated Media: Ground Water
Req Cleanup Concluded: 300
Cleanup Lvl Measure Units: ug/L
Basis For Req Cleanup Lvl: HRL (Health Risk Limit)
Max Residual Contamination: 820
Date Info Last Updated: 2000-07-12 00:00:00

Contaminant Id: Fluorene; (9H-Fluorene
Contaminated Media: Ground Water
Req Cleanup Concluded: 300
Cleanup Lvl Measure Units: ug/L
Basis For Req Cleanup Lvl: HRL (Health Risk Limit)
Max Residual Contamination: 350
Date Info Last Updated: 2000-07-12 00:00:00

Contaminant Id: Diesel Range Organics
Contaminated Media: Soil
Req Cleanup Concluded: Not reported
Cleanup Lvl Measure Units: mg/Kg
Basis For Req Cleanup Lvl: Not reported
Max Residual Contamination: 6100
Date Info Last Updated: 2000-07-12 00:00:00

Contaminant Id: Gasoline Range Organics
Contaminated Media: Soil
Req Cleanup Concluded: Not reported
Cleanup Lvl Measure Units: mg/Kg
Basis For Req Cleanup Lvl: Not reported
Max Residual Contamination: 2700
Date Info Last Updated: 2000-07-12 00:00:00

Facid: VP1720
Event: 114
Additional Information: Meet at DTED with MCDA, Barr and DTED representatives to discuss course of action at this site.
Start Date: Not reported
End Date: 2001-03-09 00:00:00
Planned Start Date: Not reported
Planned End Date: Not reported
Date Info Last Updated: 2001-03-09 00:00:00
Record Number: 10667

Facid: VP1720
Event: 155
Additional Information: For Vapor Monitoring Plan
Start Date: 2003-01-16 00:00:00
End Date: Not reported
Planned Start Date: Not reported
Planned End Date: Not reported
Date Info Last Updated: 2003-01-16 00:00:00

FORD DEEP ROCK (Continued) **S103813566**

Record Number: 16230

Facid: VP1720
Event: 155
Additional Information: None Entered
Start Date: Not reported
End Date: 1990-01-25 00:00:00
Planned Start Date: Not reported
Planned End Date: Not reported
Date Info Last Updated: 1999-01-18 00:00:00
Record Number: 6636

Facid: VP1720
Event: 156
Additional Information: None Entered
Start Date: Not reported
End Date: 1994-11-04 00:00:00
Planned Start Date: Not reported
Planned End Date: Not reported
Date Info Last Updated: 1999-01-18 00:00:00
Record Number: 6632

Facid: VP1720
Event: 211
Additional Information: regarding continued operation of the high vacuum, dual phase extraction system
Start Date: Not reported
End Date: 2000-06-26 00:00:00
Planned Start Date: Not reported
Planned End Date: Not reported
Date Info Last Updated: 2000-07-12 00:00:00
Record Number: 9034

Facid: VP1720
Event: 218
Additional Information: Limited to NE quadrant of Site; conditional upon follow up monitoring
Start Date: Not reported
End Date: 2004-09-22 00:00:00
Planned Start Date: Not reported
Planned End Date: Not reported
Date Info Last Updated: 2004-09-23 00:00:00
Record Number: 22302

Facid: VP1720
Event: Remedial Action
Additional Information: installation/operation of a high vacuum, multi-phase extraction system
Start Date: 1997-03-01 00:00:00
End Date: Not reported
Planned Start Date: Not reported
Planned End Date: Not reported
Date Info Last Updated: 2001-10-25 00:00:00
Record Number: 12097

Facid: VP1720
Event: VIC Program Participation Dates (Start/End)
Additional Information: None
Start Date: 1989-03-07 00:00:00

FORD DEEP ROCK (Continued) **S103813566**

End Date: Not reported
Planned Start Date: Not reported
Planned End Date: Not reported
Date Info Last Updated: Not reported
Record Number: 38773

Facid: VP1720
Event: Technical Assistance Letter Sent
Additional Information: None Entered
Start Date: Not reported
End Date: 1994-01-05 00:00:00
Planned Start Date: Not reported
Planned End Date: Not reported
Date Info Last Updated: 1999-01-18 00:00:00
Record Number: 6633

Facid: VP1720
Event: Technical Assistance Letter Sent
Additional Information: None Entered
Start Date: Not reported
End Date: 1991-02-01 00:00:00
Planned Start Date: Not reported
Planned End Date: Not reported
Date Info Last Updated: 1999-01-18 00:00:00
Record Number: 6635

Facid: VP1720
Event: Technical Assistance Letter Sent
Additional Information: Request for Revised Work Plan
Start Date: Not reported
End Date: 1994-08-03 00:00:00
Planned Start Date: Not reported
Planned End Date: Not reported
Date Info Last Updated: 1999-01-18 00:00:00
Record Number: 6634

Facid: VP1720
Event: Technical Assistance Letter Sent
Additional Information: permission to dismantle remediation system
Start Date: Not reported
End Date: 2002-10-24 00:00:00
Planned Start Date: Not reported
Planned End Date: Not reported
Date Info Last Updated: 2002-11-05 00:00:00
Record Number: 15519

Facid: VP1720
Event: Phase II Investigation
Additional Information: None Entered
Start Date: 1988-05-23 00:00:00
End Date: 1990-08-01 00:00:00
Planned Start Date: Not reported
Planned End Date: Not reported
Date Info Last Updated: 2000-04-05 00:00:00
Record Number: 8468

Facid: VP1720

FORD DEEP ROCK (Continued) **S103813566**

GW Recepts Prot by Rem Actn:	Not reported
Ecological receptors present:	False
Type of ecological receptors:	Not reported
Acres of contaminated soil:	0.5
Volume of contaminated soil:	Not reported
Acres of surface water impacted:	Not reported
Acres of wetland impacted:	Not reported
Acres of sediment impacted:	Not reported
GW Plume Area Acres:	1
Cleanup Conducted:	True
Acres of Contam Soil remediate:	Not reported
Volume of Soil Cleaned:	Not reported
# Municipal wells contamd:	Not reported
# Dom wells contam:	Not reported
# People Impct SW intake contam:	Not reported
# Drums Revolved from site:	Not reported
Yr Soil Remediated:	Not reported
Acres of Soil w/ Restrict Access:	Not reported
Yr IC remedy complete:	Not reported
Yr GW remedy completed:	Not reported
Year GWIC completed:	Not reported
Acres of wetland of sediment remediated:	Not reported
Public financing:	False
Assurance help:	False
Land use Classfn At Site:	Industrial
Land use Vicinity Of Site:	Residential
Deed notif Present On Site:	False
Restrictive Covenant Present:	False
Restrictions:	Not reported
GW Pump and Treat Used at site:	False
Quaternary Perched:	True
Quaternary Water Table:	True
Quaternary Confined:	False
Cretaceous:	False
Plattville:	False
St. peter:	False
Prairie Duchien:	False
Jordan:	False
Ironton/Galesville:	False
Mt Simon Hinckley:	False
Precambrian Undefferentiated:	False
Other/Unknown Aquifier:	False
Date Info Last Updated:	2000-07-12 00:00:00
Inst Control Info Updated:	Not reported
Inst Control Filed Location:	Not reported
SW Classification (Primary):	Not reported
SW Classification (Secondary):	Not reported
Miscellaneous:	Since May 1997, a liquid ring, dual-phase (air/water) extraction system has been in operation at the Site. The remediation system lowers the water table in the primary treatment zone and facilitates in-situ soil venting of the expanded vadose zone.
SW Comments:	Not reported

MN Voluntary Investigation Cleanup Program:

Facility ID:	VP1720
Facility Type:	Other

FORD DEEP ROCK (Continued) **S103813566**

Facility Address 2:	Not reported
Core Program Interest Id:	335120
Link Id:	2874
Active:	False
Pay Complete:	False
MPCA Region:	Metro
Size Acres:	8.6000004
HRS Score:	0
Enforcement Lead Agency:	MPCA
Federal Defferal Plot:	False
Petroleum Brownfields Prog?:	False
Emergency:	False
Site Classification:	True
RD/RA:	True
RL/FS:	True
Fund financed:	False
Npl:	False
Plp:	False
District:	Metro
Program Reffered from:	Not reported
Program Interest:	VIC
Physical Location:	East 1/2 of city block between 27th and 28th Aves South and 27th and 28th Sts East
Natural Source damage:	False
Clean up Cost:	Not reported
Indian Reservation:	False
Reservation Name:	Not reported
MPCA Owned Wells at site:	False
Created By:	Unknown
Date Created:	05/23/1988
Date Last Updated:	06/20/2012
Federal Facility:	False
Primary Funding Source:	Not reported
EPA Id:	Not reported
MPCA Id:	Not reported
Alpha Sort:	Not reported
Legal Distt:	62A
Congressional Dist:	5
Scale Of Map Used Pls Loc Data:	A
Township:	29
Range:	24
Range East West:	W
Section:	36
Pls Qtr Section (160 Acres):	se
Pls Qtr Qtr Section (40 Acres):	se
Pls Qtr-Qtr-Qtr Section (10 Acres):	Not reported
Pls Qtr-Qtr-Qtr-Qtr Section (2.5 Acres):	Not reported
Quad:	1289
NAD Number:	83
Desc Of UTM Coord Pt:	Not reported
UTM Coord Pt Data Source:	Not reported
Org Providing The UTM Coord Point Data:	Not reported
Method For Loc Public Land Survey:	M
Method Of Utm Coord Pt Data Collection:	Not reported
Date Of Utm Coord Pt Data Collection:	Not reported
COL Date Qual:	Not reported
Map Scale:	Not reported

FORD DEEP ROCK (Continued) **S103813566**

Verification Method:	Not reported
horizref:	Not reported
Utm Source:	2
Utm Method:	I1
Utm Scale:	A
Utm Accuracy:	Not reported
Utm East:	481728.09223000001
Utm North:	4977748.1497999998
Utm Zone:	15
Basin Code:	2
Major Watershed:	20
Major Watershed:	Not reported
Method For Loc Public Land Survey:	Not reported
Scale Of Map Used Pls Loc Data:	Not reported
Township 2:	Not reported
Range 2:	Not reported
Range East West:	Not reported
Section 2:	Not reported
Pls Qtr Section (160 Acres) 2:	Not reported
Pls Qtr Qtr Section (40 Acres)2:	Not reported
Pls Qtr Qtr Qtr Section (10 Acres)2:	Not reported
Pls Qtr Qtr Qtr Qtr Section (2.5 Acres) 2:	Not reported
Quad 2:	Not reported
File Location:	Archival Storage
GIS Application GIS:	False
Notes:	Soil Vapor Extraction System up and running. Expected to operate until Sept. 98, at which time the system will be evaluated for shut off.
Contact Type:	Staff PL/PM (Project Leader/Project Manager)s
Company Name:	MPCA
Contact Address:	520 Lafayette Rd N
Contact Address 2:	Not reported
Contact City,St,Zip:	St. Paul, MN 551554194
Contact Province:	Not reported
Contact Country:	Not reported
Contact Postal code:	Not reported
Contact Phone:	(651) 757-1459
Contact Phone Ext:	Not reported
Contact Fax:	Not reported
Contact E-mail:	Not reported
Contact Cell Phone:	Not reported
Contact Information Last Updated:	1997-12-30 00:00:00
Misc Contact Info:	Not reported
Receive Invoice:	F
Staff Id Num:	3408

Contact Type:	Former Staff TA
Company Name:	MPCA
Contact Address:	520 Lafayette Rd N
Contact Address 2:	Not reported
Contact City,St,Zip:	St. Paul, MN 551554194
Contact Province:	Not reported
Contact Country:	Not reported
Contact Postal code:	Not reported
Contact Phone:	(651) 282-2381
Contact Phone Ext:	Not reported
Contact Fax:	651-296-9707

FORD DEEP ROCK (Continued) **S103813566**

Contact E-mail:	catherine.odell@state.mn.us
Contact Cell Phone:	Not reported
Contact Information Last Updated:	1997-12-30 00:00:00
Misc Contact Info:	Not reported
Receive Invoice:	F
Staff Id Num:	3363

Contact Type:	Staff PIO (Public Information)
Company Name:	MPCA
Contact Address:	520 Lafayette Rd N
Contact Address 2:	Not reported
Contact City,St,Zip:	St. Paul, MN 551554194
Contact Province:	Not reported
Contact Country:	Not reported
Contact Postal code:	Not reported
Contact Phone:	(651) 757-1607
Contact Phone Ext:	Not reported
Contact Fax:	Not reported
Contact E-mail:	Not reported
Contact Cell Phone:	Not reported
Contact Information Last Updated:	1997-12-30 00:00:00
Misc Contact Info:	Not reported
Receive Invoice:	F
Staff Id Num:	2410

Contact Type:	Staff AG (Attorney General)
Company Name:	MN Attorney General's Office
Contact Address:	445 Minnesota Street
Contact Address 2:	Suite 900 NCL Tower
Contact City,St,Zip:	St. Paul, MN 55101
Contact Province:	Not reported
Contact Country:	Not reported
Contact Postal code:	Not reported
Contact Phone:	(651) 296-7200
Contact Phone Ext:	Not reported
Contact Fax:	Not reported
Contact E-mail:	Not reported
Contact Cell Phone:	Not reported
Contact Information Last Updated:	1997-12-30 00:00:00
Misc Contact Info:	Not reported
Receive Invoice:	F
Staff Id Num:	Not reported

Contact Type:	Voluntary Party
Company Name:	Minneapolis Community Development Agency
Contact Address:	105 Fifth Avenue South, Suite 600
Contact Address 2:	Not reported
Contact City,St,Zip:	Minneapolis, MN 55401
Contact Province:	Not reported
Contact Country:	Not reported
Contact Postal code:	Not reported
Contact Phone:	Not reported
Contact Phone Ext:	Not reported
Contact Fax:	Not reported
Contact E-mail:	Not reported
Contact Cell Phone:	Not reported
Contact Information Last Updated:	1997-12-30 00:00:00

FORD DEEP ROCK (Continued) **S103813566**

Misc Contact Info:	Not reported
Receive Invoice:	T
Staff Id Num:	Not reported

Contact Type:	Consultant
Company Name:	Barr Engineering
Contact Address:	8300 Norman Center Dr
Contact Address 2:	Not reported
Contact City,St,Zip:	Minneapolis, MN 554372600
Contact Province:	Not reported
Contact Country:	Not reported
Contact Postal code:	Not reported
Contact Phone:	6128322600
Contact Phone Ext:	Not reported
Contact Fax:	Not reported
Contact E-mail:	Not reported
Contact Cell Phone:	Not reported
Contact Information Last Updated:	2000-06-16 00:00:00
Misc Contact Info:	Not reported
Receive Invoice:	F
Staff Id Num:	Not reported

Contact Type:	Former Staff TA
Company Name:	Not reported
Contact Address:	520 Lafayette Rd N
Contact Address 2:	Not reported
Contact City,St,Zip:	Not reported
Contact Province:	Not reported
Contact Country:	Not reported
Contact Postal code:	Not reported
Contact Phone:	Not reported
Contact Phone Ext:	Not reported
Contact Fax:	Not reported
Contact E-mail:	Not reported
Contact Cell Phone:	Not reported
Contact Information Last Updated:	1998-07-13 00:00:00
Misc Contact Info:	Not reported
Receive Invoice:	F
Staff Id Num:	3255

Contact Type:	VIC Letter Recipient
Company Name:	Not reported
Contact Address:	Braun Intertec Environmental
Contact Address 2:	1345 Northland Drive
Contact City,St,Zip:	Mendota Heights, MN 551201141
Contact Province:	Not reported
Contact Country:	Not reported
Contact Postal code:	Not reported
Contact Phone:	Not reported
Contact Phone Ext:	Not reported
Contact Fax:	Not reported
Contact E-mail:	Not reported
Contact Cell Phone:	Not reported
Contact Information Last Updated:	1999-01-18 00:00:00
Misc Contact Info:	Not reported
Receive Invoice:	F
Staff Id Num:	Not reported

FORD DEEP ROCK (Continued) **S103813566**

Contact Type: VIC Letter Recipient
Company Name: Not reported
Contact Address: Crown Roller Mill, Suite 200
Contact Address 2: 105 - 5th Avenue South
Contact City,St,Zip: Minneapolis, MN 554012534
Contact Province: Not reported
Contact Country: Not reported
Contact Postal code: Not reported
Contact Phone: Not reported
Contact Phone Ext: Not reported
Contact Fax: Not reported
Contact E-mail: Not reported
Contact Cell Phone: Not reported
Contact Information Last Updated: 1999-01-18 00:00:00
Misc Contact Info: Not reported
Receive Invoice: F
Staff Id Num: Not reported

Contact Type: VIC Letter Recipient
Company Name: Corporate Attorney
Contact Address: Soo Line Building
Contact Address 2: Box 530
Contact City,St,Zip: Minneapolis, MN 55440
Contact Province: Not reported
Contact Country: Not reported
Contact Postal code: Not reported
Contact Phone: Not reported
Contact Phone Ext: Not reported
Contact Fax: Not reported
Contact E-mail: Not reported
Contact Cell Phone: Not reported
Contact Information Last Updated: Not reported
Misc Contact Info: Not reported
Receive Invoice: F
Staff Id Num: Not reported

Contact Type: VIC Letter Recipient
Company Name: Not reported
Contact Address: Crown Roller Mill, Suite 600
Contact Address 2: 105 South Fith Avenue
Contact City,St,Zip: Minneapolis, MN 554012538
Contact Province: Not reported
Contact Country: Not reported
Contact Postal code: Not reported
Contact Phone: Not reported
Contact Phone Ext: Not reported
Contact Fax: Not reported
Contact E-mail: Not reported
Contact Cell Phone: Not reported
Contact Information Last Updated: 1999-01-18 00:00:00
Misc Contact Info: Not reported
Receive Invoice: F
Staff Id Num: Not reported

Contact Type: Staff TA (Technical Analyst)
Company Name: MPCA
Contact Address: 520 Lafayette Rd N

FORD DEEP ROCK (Continued) **S103813566**

Contact Address 2: Not reported
Contact City,St,Zip: St. Paul, MN 551554194
Contact Province: Not reported
Contact Country: Not reported
Contact Postal code: Not reported
Contact Phone: (651) 757-1802
Contact Phone Ext: Not reported
Contact Fax: 6512969707
Contact E-mail: jennifer.haas@state.mn.us
Contact Cell Phone: Not reported
Contact Information Last Updated: 2006-07-17 00:00:00
Misc Contact Info: Not reported
Receive Invoice: F
Staff Id Num: 3257

Contaminant Id: Benzene
Contaminated Media: Ground Water
Req Cleanup Concluded: 10
Cleanup Lvl Measure Units: ug/L
Basis For Req Cleanup Lvl: HRL (Health Risk Limit)
Max Residual Contamination: 94
Date Info Last Updated: 2000-07-12 00:00:00

Contaminant Id: 1,1-Dichloroethylene;(Vinylidene chloride
Contaminated Media: Ground Water
Req Cleanup Concluded: 6
Cleanup Lvl Measure Units: ug/L
Basis For Req Cleanup Lvl: HRL (Health Risk Limit)
Max Residual Contamination: 7
Date Info Last Updated: 2000-07-12 00:00:00

Contaminant Id: 1,2-Dichloroethylene (cis-
Contaminated Media: Ground Water
Req Cleanup Concluded: 70
Cleanup Lvl Measure Units: ug/L
Basis For Req Cleanup Lvl: HRL (Health Risk Limit)
Max Residual Contamination: 11000
Date Info Last Updated: 2000-07-12 00:00:00

Contaminant Id: Vinyl chloride; (chloroethene
Contaminated Media: Ground Water
Req Cleanup Concluded: 0.2
Cleanup Lvl Measure Units: ug/L
Basis For Req Cleanup Lvl: HRL (Health Risk Limit)
Max Residual Contamination: 31000
Date Info Last Updated: 2000-07-12 00:00:00

Contaminant Id: Di(2-ethylhexyl)phthalate; (DEHP
Contaminated Media: Ground Water
Req Cleanup Concluded: 100
Cleanup Lvl Measure Units: ug/L
Basis For Req Cleanup Lvl: HRL (Health Risk Limit)
Max Residual Contamination: 22000
Date Info Last Updated: 2000-07-12 00:00:00

Contaminant Id: Naphthalene
Contaminated Media: Ground Water

FORD DEEP ROCK (Continued) **S103813566**

Req Cleanup Concluded:	300
Cleanup Lvl Measure Units:	ug/L
Basis For Req Cleanup Lvl:	HRL (Health Risk Limit)
Max Residual Contamination:	820
Date Info Last Updated:	2000-07-12 00:00:00

Contaminant Id:	Fluorene; (9H-Fluorene
Contaminated Media:	Ground Water
Req Cleanup Concluded:	300
Cleanup Lvl Measure Units:	ug/L
Basis For Req Cleanup Lvl:	HRL (Health Risk Limit)
Max Residual Contamination:	350
Date Info Last Updated:	2000-07-12 00:00:00

Contaminant Id:	Diesel Range Organics
Contaminated Media:	Soil
Req Cleanup Concluded:	Not reported
Cleanup Lvl Measure Units:	mg/Kg
Basis For Req Cleanup Lvl:	Not reported
Max Residual Contamination:	6100
Date Info Last Updated:	2000-07-12 00:00:00

Contaminant Id:	Gasoline Range Organics
Contaminated Media:	Soil
Req Cleanup Concluded:	Not reported
Cleanup Lvl Measure Units:	mg/Kg
Basis For Req Cleanup Lvl:	Not reported
Max Residual Contamination:	2700
Date Info Last Updated:	2000-07-12 00:00:00

Facid:	VP1720
Event:	114
Additional Information:	Meet at DTED with MCDA, Barr and DTED representatives to discuss course of action at this site.
Start Date:	Not reported
End Date:	2001-03-09 00:00:00
Planned Start Date:	Not reported
Planned End Date:	Not reported
Date Info Last Updated:	2001-03-09 00:00:00
Record Number:	10667

Facid:	VP1720
Event:	155
Additional Information:	For Vapor Monitoring Plan
Start Date:	2003-01-16 00:00:00
End Date:	Not reported
Planned Start Date:	Not reported
Planned End Date:	Not reported
Date Info Last Updated:	2003-01-16 00:00:00
Record Number:	16230

Facid:	VP1720
Event:	155
Additional Information:	None Entered
Start Date:	Not reported
End Date:	1990-01-25 00:00:00
Planned Start Date:	Not reported

FORD DEEP ROCK (Continued) **S103813566**

Planned End Date: Not reported
Date Info Last Updated: 1999-01-18 00:00:00
Record Number: 6636

Facid: VP1720
Event: 156
Additional Information: None Entered
Start Date: Not reported
End Date: 1994-11-04 00:00:00
Planned Start Date: Not reported
Planned End Date: Not reported
Date Info Last Updated: 1999-01-18 00:00:00
Record Number: 6632

Facid: VP1720
Event: 211
Additional Information: regarding continued operation of the high vacuum, dual phase extraction system
Start Date: Not reported
End Date: 2000-06-26 00:00:00
Planned Start Date: Not reported
Planned End Date: Not reported
Date Info Last Updated: 2000-07-12 00:00:00
Record Number: 9034

Facid: VP1720
Event: 218
Additional Information: Limited to NE quadrant of Site; conditional upon follow up monitoring
Start Date: Not reported
End Date: 2004-09-22 00:00:00
Planned Start Date: Not reported
Planned End Date: Not reported
Date Info Last Updated: 2004-09-23 00:00:00
Record Number: 22302

Facid: VP1720
Event: Remedial Action
Additional Information: installation/operation of a high vacuum, multi-phase extraction system
Start Date: 1997-03-01 00:00:00
End Date: Not reported
Planned Start Date: Not reported
Planned End Date: Not reported
Date Info Last Updated: 2001-10-25 00:00:00
Record Number: 12097

Facid: VP1720
Event: VIC Program Participation Dates (Start/End)
Additional Information: None
Start Date: 1989-03-07 00:00:00
End Date: Not reported
Planned Start Date: Not reported
Planned End Date: Not reported
Date Info Last Updated: Not reported
Record Number: 38773

Facid: VP1720
Event: Technical Assistance Letter Sent

FORD DEEP ROCK (Continued) **S103813566**

Additional Information:	None Entered
Start Date:	Not reported
End Date:	1994-01-05 00:00:00
Planned Start Date:	Not reported
Planned End Date:	Not reported
Date Info Last Updated:	1999-01-18 00:00:00
Record Number:	6633

Facid:	VP1720
Event:	Technical Assistance Letter Sent
Additional Information:	None Entered
Start Date:	Not reported
End Date:	1991-02-01 00:00:00
Planned Start Date:	Not reported
Planned End Date:	Not reported
Date Info Last Updated:	1999-01-18 00:00:00
Record Number:	6635

Facid:	VP1720
Event:	Technical Assistance Letter Sent
Additional Information:	Request for Revised Work Plan
Start Date:	Not reported
End Date:	1994-08-03 00:00:00
Planned Start Date:	Not reported
Planned End Date:	Not reported
Date Info Last Updated:	1999-01-18 00:00:00
Record Number:	6634

Facid:	VP1720
Event:	Technical Assistance Letter Sent
Additional Information:	permission to dismantle remediation system
Start Date:	Not reported
End Date:	2002-10-24 00:00:00
Planned Start Date:	Not reported
Planned End Date:	Not reported
Date Info Last Updated:	2002-11-05 00:00:00
Record Number:	15519

Facid:	VP1720
Event:	Phase II Investigation
Additional Information:	None Entered
Start Date:	1988-05-23 00:00:00
End Date:	1990-08-01 00:00:00
Planned Start Date:	Not reported
Planned End Date:	Not reported
Date Info Last Updated:	2000-04-05 00:00:00
Record Number:	8468

Facid:	VP1720
GW Recepts Prot by Rem Actn:	Not reported
Ecological receptors present:	False
Type of ecological receptors:	Not reported
Acres of contaminated soil:	0.5
Volume of contaminated soil:	Not reported
Acres of surface water impacted:	Not reported
Acres of wetland impacted:	Not reported
Acres of sediment impacted:	Not reported

FORD DEEP ROCK (Continued) **S103813566**

GW Plume Area Acres:	1
Cleanup Conducted:	True
Acres of Contam Soil remediate:	Not reported
Volume of Soil Cleaned:	Not reported
# Municipal wells contamd:	Not reported
# Dom wells contam:	Not reported
# People Impct SW intake contam:	Not reported
# Drums Revolved from site:	Not reported
Yr Soil Remediated:	Not reported
Acres of Soil w/ Restrict Access:	Not reported
Yr IC remedy complete:	Not reported
Yr GW remedy completed:	Not reported
Year GWIC completed:	Not reported
Acres of wetland of sediment remediated:	Not reported
Public financing:	False
Assurance help:	False
Land use Classfn At Site:	Industrial
Land use Vicinity Of Site:	Residential
Deed notif Present On Site:	False
Restrictive Covenant Present:	False
Restrictions:	Not reported
GW Pump and Treat Used at site:	False
Quaternary Perched:	True
Quaternary Water Table:	True
Quaternary Confined:	False
Cretaceous:	False
Plattville:	False
St. peter:	False
Prairie Duchien:	False
Jordan:	False
Ironton/Galesville:	False
Mt Simon Hinckley:	False
Precambrian Undefferentiated:	False
Other/Unknown Aquifier:	False
Date Info Last Updated:	2000-07-12 00:00:00
Inst Control Info Updated:	Not reported
Inst Control Filed Location:	Not reported
SW Classification (Primary):	Not reported
SW Classification (Secondary):	Not reported
Miscellaneous:	Since May 1997, a liquid ring, dual-phase (air/water) extraction system has been in operation at the Site. The remediation system lowers the water table in the primary treatment zone and facilitates in-situ soil venting of the expanded vadose zone.
SW Comments:	Not reported

BG277 **POLICE STA 3RD PRECINCT** **CERC-NFRAP** **1003872007**
SSE **3000 MINNEHAHA AVE** **MND980995864**
1/4-1/2 **MINNEAPOLIS, MN 55406**
0.437 mi.
2309 ft. **Site 3 of 8 in cluster BG**

Relative:
Lower

Actual:
839 ft.

CERC-NFRAP:

Site ID:	0503919
Federal Facility:	Not a Federal Facility
NPL Status:	Not on the NPL
Non NPL Status:	NFRAP-Site does not qualify for the NPL based on existing information

POLICE STA 3RD PRECINCT (Continued) **1003872007**

CERCLIS-NFRAP Assessment History:

Action:	DISCOVERY
Date Started:	/ /
Date Completed:	08/01/84
Priority Level:	Not reported
Action:	PRELIMINARY ASSESSMENT
Date Started:	/ /
Date Completed:	02/01/85
Priority Level:	Low priority for further assessment
Action:	PRELIMINARY ASSESSMENT
Date Started:	/ /
Date Completed:	03/18/88
Priority Level:	NFRAP-Site does not qualify for the NPL based on existing information
Action:	ARCHIVE SITE
Date Started:	/ /
Date Completed:	03/18/88
Priority Level:	Not reported

BG278 **MINNEAPOLIS 3RD PRECINCT** **MN SRS** **S106034452**
SSE **3000 MINNEHAHA AVENUE SOUTH AND 3023/** **MN LIENS** **N/A**
1/4-1/2 **MINNEAPOLIS, MN 55406** **MN INST CONTROL**
0.437 mi. **MN VIC**
2309 ft. **Site 4 of 8 in cluster BG**

Relative:
Lower

Actual:
839 ft.

MN SRS:

Facility ID:	VP17820
SEC Address:	3033 Snelling Avenue South
Link Id:	5844
Facility Type:	Other
Active:	False
Pay Complete:	False
MPCA Region:	Metro
Size Acres:	0.5
HRS Score:	Not reported
Enforcement Lead Agency:	MPCA
Federal Defferal Plot:	False
Petroleum Brownfields Prog?:	False
Emergency:	False
Site Classification:	False
RD/RA:	False
RL/FS:	False
Fund financed:	False
Npl:	False
Plp:	False
District:	Metro
Program Referred from:	Not reported
Program Interest:	VIC
Physical Location:	On Lake St between Snelling Ave and Minnehaha.
Natural Source damage:	False
Clean up Cost:	Not reported
Indian Reservation:	False
Reserve Name:	Not reported
MPCA Owned Wells at site:	False
Created By:	Pjensen

MINNEAPOLIS 3RD PRECINCT (Continued) **S106034452**

Date Created:	07/07/2003
Date Last Updated:	08/16/2007
Federal Facility:	False
Primary Funding Source:	Not reported
EPA Id:	Not reported
MPCA Id:	Not reported
Alpha Sort:	Not reported
Legal Distt:	62A
Congressional Distt:	Not reported
Public Land Survey Method:	Not reported
Map Scale For PLS Locational Data:	Not reported
Township 2:	Not reported
Range:	Not reported
PLS Township Suffix:	Not reported
section:	Not reported
PLS Qtr Section (160 Acres):	Not reported
PLS Qtr-Qtr Section (40 Acres):	Not reported
Pls Qtr-Qtr-Qtr Section (10 Acres):	Not reported
Pls Qtr-Qtr-Qtr-Qtr Secion (2.5 Acres):	Not reported
Quad:	Not reported
NAD Number:	83
Desc Of UTM Coord Pt:	Not reported
UTM Coord Pt Data Source:	Not reported
Org Providing UTM Coord Point Data:	Not reported
mpcapgmac:	Not reported
Utm Coord Pt Data Collection Method:	Not reported
Date Of Utm Coord Pt Data Collection:	Not reported
COL Date Qual:	Not reported
Map Scale:	Not reported
verifmeth:	Not reported
horizref:	Not reported
Utm Source:	U
Utm Method:	M1
Utm Scale:	A
Utm Accuracy:	U
Utm East:	481547.34000000003
Utm North:	4977218
Utm Zone:	15
Basin Code:	Not reported
Major Watershed:	Not reported
Minor Watershed:	Not reported
Public Land Survey Method 2:	Not reported
Map Scale For PLS Locational Data 2:	Not reported
Township 2:	Not reported
Range 2:	Not reported
PLS Township Suffix 2:	Not reported
Section 2:	Not reported
PLS Qtr Section (160 Acres) 2:	Not reported
PLS Qtr-Qtr Section (40 Acres) 2:	Not reported
PLS Qtr-Qtr Section (10 Acres) 2:	Not reported
PLS Qtr-Qtr Section (2.5 Acres) 2:	Not reported
Quad 2:	Not reported
File Location:	Archival Storage
VIC Application GIS:	False

Notes: Precinct is expanding bldg and constructing parking lots on two sites to the S where bldgs are presently located (3023/3033 Snelling Avenue). See also 3023/3033 Snelling Ave (VP15910).File archived

MINNEAPOLIS 3RD PRECINCT (Continued) **S106034452**

Contact Type:	Former Staff TA
Company Name:	MPCA
Contact Address:	520 Lafayette Rd N
Contact Address 2:	Not reported
Contact City,St,Zip:	St. Paul, MN 551554194
Contact Province:	Not reported
Contact Country:	Not reported
Contact Postal code:	Not reported
Contact Phone:	6512822381
Contact Phone Ext:	Not reported
Contact Fax:	Not reported
Contact E-mail:	Not reported
Contact Cell Phone:	Not reported
Contact Information Last Updated:	2003-07-14 00:00:00
Misc Contact Info:	Not reported
Receive Invoice:	F
Staff Id Num:	3363

Contact Type:	Staff PL/PM (Project Leader/Project Manager)s
Company Name:	MPCA
Contact Address:	520 Lafayette Rd N
Contact Address 2:	Not reported
Contact City,St,Zip:	St. Paul, MN 551554194
Contact Province:	Not reported
Contact Country:	Not reported
Contact Postal code:	Not reported
Contact Phone:	(651) 757-7297
Contact Phone Ext:	Not reported
Contact Fax:	Not reported
Contact E-mail:	Not reported
Contact Cell Phone:	Not reported
Contact Information Last Updated:	2003-07-14 00:00:00
Misc Contact Info:	Not reported
Receive Invoice:	F
Staff Id Num:	3387

Contact Type:	Voluntary Party
Company Name:	City of Minneapolis
Contact Address:	1901 East 26th Street
Contact Address 2:	Not reported
Contact City,St,Zip:	Minneapolis, MN 55404
Contact Province:	Not reported
Contact Country:	Not reported
Contact Postal code:	Not reported
Contact Phone:	6126735608
Contact Phone Ext:	Not reported
Contact Fax:	6127226531
Contact E-mail:	Not reported
Contact Cell Phone:	Not reported
Contact Information Last Updated:	2003-07-14 00:00:00
Misc Contact Info:	Not reported
Receive Invoice:	T
Staff Id Num:	Not reported

Contact Type:	Consultant
Company Name:	Braun Intertec
Contact Address:	11001 Hampshire Avenue South

MINNEAPOLIS 3RD PRECINCT (Continued) **S106034452**

Contact Address 2:	Not reported
Contact City,St,Zip:	Minneapolis, MN 55438
Contact Province:	Not reported
Contact Country:	Not reported
Contact Postal code:	Not reported
Contact Phone:	9529952454
Contact Phone Ext:	Not reported
Contact Fax:	9529952020
Contact E-mail:	jforce@braunintertec.com
Contact Cell Phone:	Not reported
Contact Information Last Updated:	2003-07-14 00:00:00
Misc Contact Info:	Not reported
Receive Invoice:	F
Staff Id Num:	Not reported

Contact Type:	Consultant
Company Name:	Braun Intertec
Contact Address:	11001 Hampshire Avenue South
Contact Address 2:	Not reported
Contact City,St,Zip:	Minneapolis, MN 55438
Contact Province:	Not reported
Contact Country:	Not reported
Contact Postal code:	Not reported
Contact Phone:	9529952430
Contact Phone Ext:	Not reported
Contact Fax:	9529952020
Contact E-mail:	mbratrud@braunintertec.com
Contact Cell Phone:	Not reported
Contact Information Last Updated:	2003-07-14 00:00:00
Misc Contact Info:	Not reported
Receive Invoice:	F
Staff Id Num:	Not reported

Contaminant Id:	Arsenic
Contaminated Media:	Soil
Req Cleanup Concluded:	10
Cleanup Lvl Measure Units:	mg/Kg
Basis For Req Cleanup Lvl:	SRV (Soil Reference Value)
Max Residual Contamination:	23
Date Info Last Updated:	2005-07-19 00:00:00

Contaminant Id:	Trichloroethylene; (TCE
Contaminated Media:	Soil
Req Cleanup Concluded:	29
Cleanup Lvl Measure Units:	mg/Kg
Basis For Req Cleanup Lvl:	SRV (Soil Reference Value)
Max Residual Contamination:	1.5
Date Info Last Updated:	2005-07-19 00:00:00

Contaminant Id:	Lead
Contaminated Media:	Soil
Req Cleanup Concluded:	400
Cleanup Lvl Measure Units:	mg/Kg
Basis For Req Cleanup Lvl:	SRV (Soil Reference Value)
Max Residual Contamination:	280
Date Info Last Updated:	2005-07-19 00:00:00

MINNEAPOLIS 3RD PRECINCT (Continued) **S106034452**

Contaminant Id:	Trichloroethylene; (TCE
Contaminated Media:	Ground Water
Req Cleanup Concluded:	5
Cleanup Lvl Measure Units:	ug/L
Basis For Req Cleanup Lvl:	HRL (Health Risk Limit)
Max Residual Contamination:	5.6999998
Date Info Last Updated:	2003-09-11 00:00:00

Contaminant Id:	Diesel Range Organics
Contaminated Media:	Ground Water
Req Cleanup Concluded:	Not reported
Cleanup Lvl Measure Units:	ug/L
Basis For Req Cleanup Lvl:	Not reported
Max Residual Contamination:	340
Date Info Last Updated:	2003-09-11 00:00:00

Contaminant Id:	Gasoline Range Organics
Contaminated Media:	Soil
Req Cleanup Concluded:	Not reported
Cleanup Lvl Measure Units:	mg/Kg
Basis For Req Cleanup Lvl:	Not reported
Max Residual Contamination:	1300
Date Info Last Updated:	2003-09-11 00:00:00

Contaminant Id:	Diesel Range Organics
Contaminated Media:	Soil
Req Cleanup Concluded:	Not reported
Cleanup Lvl Measure Units:	mg/Kg
Basis For Req Cleanup Lvl:	Not reported
Max Residual Contamination:	6500
Date Info Last Updated:	2003-09-11 00:00:00

Contaminant Id:	sec-Butyl Benzene
Contaminated Media:	Soil
Req Cleanup Concluded:	25
Cleanup Lvl Measure Units:	mg/Kg
Basis For Req Cleanup Lvl:	SRV (Soil Reference Value)
Max Residual Contamination:	0.80000001
Date Info Last Updated:	2003-09-11 00:00:00

Contaminant Id:	Cumene; (Isopropylbenzene
Contaminated Media:	Soil
Req Cleanup Concluded:	30
Cleanup Lvl Measure Units:	mg/Kg
Basis For Req Cleanup Lvl:	SRV (Soil Reference Value)
Max Residual Contamination:	5.0999999E
Date Info Last Updated:	2003-09-11 00:00:00

Contaminant Id:	Benzo[a]pyrene Equivalents
Contaminated Media:	Soil
Req Cleanup Concluded:	2
Cleanup Lvl Measure Units:	mg/Kg
Basis For Req Cleanup Lvl:	SRV (Soil Reference Value)
Max Residual Contamination:	0.58999997
Date Info Last Updated:	2003-09-11 00:00:00

Facid: VP17820

MINNEAPOLIS 3RD PRECINCT (Continued) **S106034452**

Event:	155
Additional Information:	Contingency Plan Approval
Start Date:	Not reported
End Date:	2003-09-18 00:00:00
Planned Start Date:	Not reported
Planned End Date:	Not reported
Date Info Last Updated:	2003-09-17 00:00:00
Record Number:	17339

Facid:	VP17820
Event:	214
Additional Information:	None Entered
Start Date:	Not reported
End Date:	Not reported
Planned Start Date:	Not reported
Planned End Date:	Not reported
Date Info Last Updated:	2005-07-21 00:00:00
Record Number:	23819

Facid:	VP17820
Event:	Remedial Action
Additional Information:	excavation of contaminated soil under CCP
Start Date:	2003-08-01 00:00:00
End Date:	2003-12-30 00:00:00
Planned Start Date:	Not reported
Planned End Date:	Not reported
Date Info Last Updated:	2005-07-08 00:00:00
Record Number:	23777

Facid:	VP17820
Event:	VIC Program Participation Dates (Start/End)
Additional Information:	None Entered
Start Date:	2003-07-07 00:00:00
End Date:	2006-06-20 00:00:00
Planned Start Date:	Not reported
Planned End Date:	Not reported
Date Info Last Updated:	2003-09-09 00:00:00
Record Number:	17252

Facid:	VP17820
Event:	Limited No Action Letter Sent
Additional Information:	for contaminants identified in soil
Start Date:	Not reported
End Date:	2005-07-22 00:00:00
Planned Start Date:	Not reported
Planned End Date:	Not reported
Date Info Last Updated:	2005-07-19 00:00:00
Record Number:	23810

Facid:	VP17820
Event:	Phase I Investigation
Additional Information:	Phase I ESA
Start Date:	Not reported
End Date:	2003-06-02 00:00:00
Planned Start Date:	Not reported
Planned End Date:	Not reported
Date Info Last Updated:	2003-09-12 00:00:00

MINNEAPOLIS 3RD PRECINCT (Continued) **S106034452**

Record Number: 17288

Facid: VP17820
Event: Phase II Investigation
Additional Information: geotechnical and environmental borings
Start Date: 2003-01-01 00:00:00
End Date: 2003-06-06 00:00:00
Planned Start Date: Not reported
Planned End Date: Not reported
Date Info Last Updated: 2003-09-12 00:00:00
Record Number: 17290

Facid: VP17820
GW Recepts Prot by Rem Actn: Not reported
Ecological receptors present: False
Type of ecological receptors: Not reported
Acres of contaminated soil: Not reported
Volume of contaminated soil: Not reported
Acres of surface water impacted: Not reported
Acres of wetland impacted: Not reported
Acres of sediment impacted: Not reported
GW Plume Area Acres: Not reported
Cleanup Conducted: True
Acres of Contam Soil remediate: Not reported
Volume of Soil Cleaned: 590
Municipal wells contamd: Not reported
Dom wells contam: Not reported
People Impct SW intake contam: Not reported
Drums Revolved from site: Not reported
Yr Soil Remediated: Not reported
Acres of Soil w/ Restrict Access: Not reported
Yr IC remedy complete: Not reported
Yr GW remedy completed: Not reported
Year GWIC completed: Not reported
Acres of wetland of sediment remediated: Not reported
Public financing: False
Assurance help: True
Land use Classfn At Site: Commercial
Land use Vicinity Of Site: Commercial
Deed notif Present On Site: False
Restrictive Covenant Present: False
Restrictions: An affidavit is required as a condition of the Limited No Action letter.
GW Pump and Treat Used at site: False
Quaternary Perched: False
Quaternary Water Table: False
Quaternary Confined: False
Cretaceous: False
Plattville: False
St. peter: False
Prairie Duchien: False
Jordan: False
Ironton/Galesville: False
Mt Simon Hinckley: False
Precambrian Undefferentiated: False
Other/Unknown Aquifier: False
Date Info Last Updated: 2005-07-21 00:00:00

MINNEAPOLIS 3RD PRECINCT (Continued) **S106034452**

Inst Control Info Updated:	2005-07-21 00:00:00
Inst Control Filed Location:	Not reported
SW Classification (Primary):	Not reported
SW Classification (Secondary):	Not reported
Miscellaneous:	Site expansion and bldg demo occurred under CCP. Contaminated soil encountered during tank removal, utility excavations, elevator shafts, etc. was characterized and disposed of. Limited No Action letter requires filing of an affidavit to make note of residual contamination.
SW Comments:	Not reported

LIENS:

Facility Id:	VP17820
Facility Type:	Other
Program:	VIC
File Loc:	Archival Storage
Deed Notification:	False
Environmental Covenant:	False
Restrictive or Env Covenant Desc:	An affidavit is required as a condition of the Limited No Action letter.
Restrictive Covenant:	False
IC Update:	07/21/2005
IC Filing Loc:	Not reported
Event Desc:	Not reported
Start Date:	Not reported
End Date:	Not reported
Add Info:	Not reported
Notes:	Not reported

MN INSTITUTIONAL CONTROL:

Facility ID:	VP17820
SEC Address:	3033 Snelling Avenue South
Core Program Interest Id:	337231
Link Id:	5844
Facility Type:	Other
Active:	False
Pay Complete:	False
MPCA Region:	Metro
Size Acres:	0.5
HRS Score:	Not reported
Enforcement Lead Agency:	MPCA
Federal Defferal Plot:	False
Emergency:	False
Site Classification:	False
RD/RA:	False
RL/FS:	False
Fund financed:	False
NPL:	False
PLP:	False
Petroleum Brownfields Program:	False
District:	Metro
Program Reffered from:	Not reported
Program Interest:	VIC
Physical Location:	On Lake St between Snelling Ave and Minnehaha.
Natural Source damage:	False

MINNEAPOLIS 3RD PRECINCT (Continued) **S106034452**

Clean up Cost:	Not reported
Indian Reservation:	False
Reserve Name:	Not reported
MPCA Owned Wells at site:	False
Created By:	Pjensen
Date Created:	07/07/2003
Date Last Updated:	08/16/2007
Federal Facility:	False
Primary Funding Source:	Not reported
EPA Id:	Not reported
MPCA Id:	Not reported
Alpha Sort:	Not reported
Legal Distt:	62A
Congressional Distt:	Not reported
Public Land Survey Method:	Not reported
Map Scale For PLS Locational Data:	Not reported
Township 2:	Not reported
Range:	Not reported
PLS Township Suffix:	Not reported
section:	Not reported
PLS Qtr Section (160 Acres):	Not reported
PLS Qtr-Qtr Section (40 Acres):	Not reported
Pls Qtr-Qtr-Qtr Section (10 Acres):	Not reported
Pls Qtr-Qtr-Qtr-Qtr Secion (2.5 Acres):	Not reported
Quad:	Not reported
NAD Number:	83
Desc Of UTM Coord Pt:	Not reported
UTM Coord Pt Data Source:	Not reported
Org Providing UTM Coord Point Data:	Not reported
mpcapgmac:	Not reported
Utm Coord Pt Data Collection Method:	Not reported
Date Of Utm Coord Pt Data Collection:	Not reported
COL Date Qual:	Not reported
Map Scale:	Not reported
verifmeth:	Not reported
horizref:	Not reported
Utm Source:	U
Utm Method:	M1
Utm Scale:	A
Utm Accuracy:	U
Utm East:	481547.34000000003
Utm North:	4977218
Utm Zone:	15
Basin Code:	Not reported
Major Watershed:	Not reported
Minor Watershed:	Not reported
Public Land Survey Method 2:	Not reported
Map Scale For PLS Locational Data 2:	Not reported
Township 2:	Not reported
Range 2:	Not reported
PLS Township Suffix 2:	Not reported
Section 2:	Not reported
PLS Qtr Section (160 Acres) 2:	Not reported
PLS Qtr-Qtr Section (40 Acres) 2:	Not reported
PLS Qtr-Qtr Section (10 Acres) 2:	Not reported
PLS Qtr-Qtr Section (2.5 Acres) 2:	Not reported
Quad 2:	Not reported

MINNEAPOLIS 3RD PRECINCT (Continued) **S106034452**

File Location: Archival Storage
VIC Application GIS: False
Notes: Precinct is expanding bldg and constructing parking lots on two sites to the S where bldgs are presently located (3023/3033 Snelling Avenue). See also 3023/3033 Snelling Ave (VP15910).File archived
Contact Type: Former Staff TA
Company Name: MPCA
Contact Address: 520 Lafayette Rd N
Contact Address 2: Not reported
Contact City,St,Zip: St. Paul, MN 551554194
Contact Province: Not reported
Contact Country: Not reported
Contact Postal code: Not reported
Contact Phone: 6512822381
Contact Phone Ext: Not reported
Contact Fax: Not reported
Contact E-mail: Not reported
Contact Cell Phone: Not reported
Contact Information Last Updated: 2003-07-14 00:00:00
Misc Contact Info: Not reported
Receive Invoice: F
Staff Id Num: 3363

Contact Type: Staff PL/PM (Project Leader/Project Manager)s
Company Name: MPCA
Contact Address: 520 Lafayette Rd N
Contact Address 2: Not reported
Contact City,St,Zip: St. Paul, MN 551554194
Contact Province: Not reported
Contact Country: Not reported
Contact Postal code: Not reported
Contact Phone: (651) 757-7297
Contact Phone Ext: Not reported
Contact Fax: Not reported
Contact E-mail: Not reported
Contact Cell Phone: Not reported
Contact Information Last Updated: 2003-07-14 00:00:00
Misc Contact Info: Not reported
Receive Invoice: F
Staff Id Num: 3387

Contact Type: Voluntary Party
Company Name: City of Minneapolis
Contact Address: 1901 East 26th Street
Contact Address 2: Not reported
Contact City,St,Zip: Minneapolis, MN 55404
Contact Province: Not reported
Contact Country: Not reported
Contact Postal code: Not reported
Contact Phone: 6126735608
Contact Phone Ext: Not reported
Contact Fax: 6127226531
Contact E-mail: Not reported
Contact Cell Phone: Not reported
Contact Information Last Updated: 2003-07-14 00:00:00
Misc Contact Info: Not reported
Receive Invoice: T

MINNEAPOLIS 3RD PRECINCT (Continued) **S106034452**

Staff Id Num:	Not reported

Contact Type:	Consultant
Company Name:	Braun Intertec
Contact Address:	11001 Hampshire Avenue South
Contact Address 2:	Not reported
Contact City,St,Zip:	Minneapolis, MN 55438
Contact Province:	Not reported
Contact Country:	Not reported
Contact Postal code:	Not reported
Contact Phone:	9529952454
Contact Phone Ext:	Not reported
Contact Fax:	9529952020
Contact E-mail:	jforce@braunintertec.com
Contact Cell Phone:	Not reported
Contact Information Last Updated:	2003-07-14 00:00:00
Misc Contact Info:	Not reported
Receive Invoice:	F
Staff Id Num:	Not reported

Contact Type:	Consultant
Company Name:	Braun Intertec
Contact Address:	11001 Hampshire Avenue South
Contact Address 2:	Not reported
Contact City,St,Zip:	Minneapolis, MN 55438
Contact Province:	Not reported
Contact Country:	Not reported
Contact Postal code:	Not reported
Contact Phone:	9529952430
Contact Phone Ext:	Not reported
Contact Fax:	9529952020
Contact E-mail:	mbratrud@braunintertec.com
Contact Cell Phone:	Not reported
Contact Information Last Updated:	2003-07-14 00:00:00
Misc Contact Info:	Not reported
Receive Invoice:	F
Staff Id Num:	Not reported

Contaminant Id:	Arsenic
Contaminated Media:	Soil
Req Cleanup Concluded:	10
Cleanup Lvl Measure Units:	mg/Kg
Basis For Req Cleanup Lvl:	SRV (Soil Reference Value)
Max Residual Contamination:	23
Date Info Last Updated:	2005-07-19 00:00:00

Contaminant Id:	Trichloroethylene; (TCE
Contaminated Media:	Soil
Req Cleanup Concluded:	29
Cleanup Lvl Measure Units:	mg/Kg
Basis For Req Cleanup Lvl:	SRV (Soil Reference Value)
Max Residual Contamination:	1.5
Date Info Last Updated:	2005-07-19 00:00:00

Contaminant Id:	Lead
Contaminated Media:	Soil
Req Cleanup Concluded:	400

MINNEAPOLIS 3RD PRECINCT (Continued) **S106034452**

Cleanup Lvl Measure Units:	mg/Kg
Basis For Req Cleanup Lvl:	SRV (Soil Reference Value)
Max Residual Contamination:	280
Date Info Last Updated:	2005-07-19 00:00:00

Contaminant Id:	Trichloroethylene; (TCE
Contaminated Media:	Ground Water
Req Cleanup Concluded:	5
Cleanup Lvl Measure Units:	ug/L
Basis For Req Cleanup Lvl:	HRL (Health Risk Limit)
Max Residual Contamination:	5.6999998
Date Info Last Updated:	2003-09-11 00:00:00

Contaminant Id:	Diesel Range Organics
Contaminated Media:	Ground Water
Req Cleanup Concluded:	Not reported
Cleanup Lvl Measure Units:	ug/L
Basis For Req Cleanup Lvl:	Not reported
Max Residual Contamination:	340
Date Info Last Updated:	2003-09-11 00:00:00

Contaminant Id:	Gasoline Range Organics
Contaminated Media:	Soil
Req Cleanup Concluded:	Not reported
Cleanup Lvl Measure Units:	mg/Kg
Basis For Req Cleanup Lvl:	Not reported
Max Residual Contamination:	1300
Date Info Last Updated:	2003-09-11 00:00:00

Contaminant Id:	Diesel Range Organics
Contaminated Media:	Soil
Req Cleanup Concluded:	Not reported
Cleanup Lvl Measure Units:	mg/Kg
Basis For Req Cleanup Lvl:	Not reported
Max Residual Contamination:	6500
Date Info Last Updated:	2003-09-11 00:00:00

Contaminant Id:	sec-Butyl Benzene
Contaminated Media:	Soil
Req Cleanup Concluded:	25
Cleanup Lvl Measure Units:	mg/Kg
Basis For Req Cleanup Lvl:	SRV (Soil Reference Value)
Max Residual Contamination:	0.80000001
Date Info Last Updated:	2003-09-11 00:00:00

Contaminant Id:	Cumene; (Isopropylbenzene
Contaminated Media:	Soil
Req Cleanup Concluded:	30
Cleanup Lvl Measure Units:	mg/Kg
Basis For Req Cleanup Lvl:	SRV (Soil Reference Value)
Max Residual Contamination:	5.0999999E
Date Info Last Updated:	2003-09-11 00:00:00

Contaminant Id:	Benzo[a]pyrene Equivalents
Contaminated Media:	Soil
Req Cleanup Concluded:	2
Cleanup Lvl Measure Units:	mg/Kg

MINNEAPOLIS 3RD PRECINCT (Continued) **S106034452**

Basis For Req Cleanup Lvl: SRV (Soil Reference Value)
Max Residual Contamination: 0.58999997
Date Info Last Updated: 2003-09-11 00:00:00

Facid: VP17820
Event: 155
Additional Information: Contingency Plan Approval
Start Date: Not reported
End Date: 2003-09-18 00:00:00
Planned Start Date: Not reported
Planned End Date: Not reported
Date Info Last Updated: 2003-09-17 00:00:00
Record Number: 17339

Facid: VP17820
Event: 214
Additional Information: None Entered
Start Date: Not reported
End Date: Not reported
Planned Start Date: Not reported
Planned End Date: Not reported
Date Info Last Updated: 2005-07-21 00:00:00
Record Number: 23819

Facid: VP17820
Event: Remedial Action
Additional Information: excavation of contaminated soil under CCP
Start Date: 2003-08-01 00:00:00
End Date: 2003-12-30 00:00:00
Planned Start Date: Not reported
Planned End Date: Not reported
Date Info Last Updated: 2005-07-08 00:00:00
Record Number: 23777

Facid: VP17820
Event: VIC Program Participation Dates (Start/End)
Additional Information: None Entered
Start Date: 2003-07-07 00:00:00
End Date: 2006-06-20 00:00:00
Planned Start Date: Not reported
Planned End Date: Not reported
Date Info Last Updated: 2003-09-09 00:00:00
Record Number: 17252

Facid: VP17820
Event: Limited No Action Letter Sent
Additional Information: for contaminants identified in soil
Start Date: Not reported
End Date: 2005-07-22 00:00:00
Planned Start Date: Not reported
Planned End Date: Not reported
Date Info Last Updated: 2005-07-19 00:00:00
Record Number: 23810

Facid: VP17820
Event: Phase I Investigation
Additional Information: Phase I ESA

MINNEAPOLIS 3RD PRECINCT (Continued) **S106034452**

Start Date:	Not reported
End Date:	2003-06-02 00:00:00
Planned Start Date:	Not reported
Planned End Date:	Not reported
Date Info Last Updated:	2003-09-12 00:00:00
Record Number:	17288

Facid:	VP17820
Event:	Phase II Investigation
Additional Information:	geotechnical and environmental borings
Start Date:	2003-01-01 00:00:00
End Date:	2003-06-06 00:00:00
Planned Start Date:	Not reported
Planned End Date:	Not reported
Date Info Last Updated:	2003-09-12 00:00:00
Record Number:	17290

Facid:	VP17820
GW Recepts Prot by Rem Actn:	Not reported
Ecological receptors present:	False
Type of ecological receptors:	Not reported
Acres of contaminated soil:	Not reported
Volume of contaminated soil:	Not reported
Acres of surface water impacted:	Not reported
Acres of wetland impacted:	Not reported
Acres of sediment impacted:	Not reported
GW Plume Area Acres:	Not reported
Cleanup Conducted:	True
Acres of Contam Soil remediate:	Not reported
Volume of Soil Cleaned:	590
# Municipal wells contamd:	Not reported
# Dom wells contam:	Not reported
# People Impct SW intake contam:	Not reported
# Drums Revolved from site:	Not reported
Yr Soil Remediated:	Not reported
Acres of Soil w/ Restrict Access:	Not reported
Yr IC remedy complete:	Not reported
Yr GW remedy completed:	Not reported
Year GWIC completed:	Not reported
Acres of wetland of sediment remediated:	Not reported
Public financing:	False
Assurance help:	True
Land use Classfn At Site:	Commercial
Land use Vicinity Of Site:	Commercial
Deed notif Present On Site:	False
Restrictive Covenant Present:	False
Restrictions:	An affidavit is required as a condition of the Limited No Action letter.
GW Pump and Treat Used at site:	False
Quaternary Perched:	False
Quaternary Water Table:	False
Quaternary Confined:	False
Cretaceous:	False
Plattville:	False
St. peter:	False
Prairie Duchien:	False
Jordan:	False

MINNEAPOLIS 3RD PRECINCT (Continued) **S106034452**

Ironton/Galesville:	False
Mt Simon Hinckley:	False
Precambrian Undefferentiated:	False
Other/Unknown Aquifier:	False
Date Info Last Updated:	2005-07-21 00:00:00
Inst Control Info Updated:	2005-07-21 00:00:00
Inst Control Filed Location:	Not reported
SW Classification (Primary):	Not reported
SW Classification (Secondary):	Not reported
Miscellaneous:	Site expansion and bldg demo occurred under CCP. Contaminated soil encountered during tank removal, utility excavations, elevator shafts, etc. was characterized and disposed of. Limited No Action letter requires filing of an affidavit to make note of residual contamination.
SW Comments:	Not reported

MN Voluntary Investigation Cleanup Program:

Facility ID:	VP17820
Facility Type:	Other
Facility Address 2:	3033 Snelling Avenue South
Core Program Interest Id:	337231
Link Id:	5844
Active:	False
Pay Complete:	False
MPCA Region:	Metro
Size Acres:	0.5
HRS Score:	Not reported
Enforcement Lead Agency:	MPCA
Federal Defferal Plot:	False
Petroleum Brownfields Prog?:	False
Emergency:	False
Site Classification:	False
RD/RA:	False
RL/FS:	False
Fund financed:	False
Npl:	False
Plp:	False
District:	Metro
Program Reffered from:	Not reported
Program Interest:	VIC
Physical Location:	On Lake St between Snelling Ave and Minnehaha.
Natural Source damage:	False
Clean up Cost:	Not reported
Indian Reservation:	False
Reservation Name:	Not reported
MPCA Owned Wells at site:	False
Created By:	Pjensen
Date Created:	07/07/2003
Date Last Updated:	08/16/2007
Federal Facility:	False
Primary Funding Source:	Not reported
EPA Id:	Not reported
MPCA Id:	Not reported
Alpha Sort:	Not reported
Legal Distt:	62A
Congressional Dist:	Not reported

MINNEAPOLIS 3RD PRECINCT (Continued) **S106034452**

Scale Of Map Used Pls Loc Data:	Not reported
Township:	Not reported
Range:	Not reported
Range East West:	Not reported
Section:	Not reported
Pls Qtr Section (160 Acres):	Not reported
Pls Qtr Qtr Section (40 Acres):	Not reported
Pls Qtr-Qtr-Qtr Section (10 Acres):	Not reported
Pls Qtr-Qtr-Qtr-Qtr Section (2.5 Acres):	Not reported
Quad:	Not reported
NAD Number:	83
Desc Of UTM Coord Pt:	Not reported
UTM Coord Pt Data Source:	Not reported
Org Providing The UTM Coord Point Data:	Not reported
Method For Loc Public Land Survey:	Not reported
Method Of Utm Coord Pt Data Collection:	Not reported
Date Of Utm Coord Pt Data Collection:	Not reported
COL Date Qual:	Not reported
Map Scale:	Not reported
Verification Method:	Not reported
horizref:	Not reported
Utm Source:	U
Utm Method:	M1
Utm Scale:	A
Utm Accuracy:	U
Utm East:	481547.34000000003
Utm North:	4977218
Utm Zone:	15
Basin Code:	Not reported
Major Watershed:	Not reported
Major Watershed:	Not reported
Method For Loc Public Land Survey:	Not reported
Scale Of Map Used Pls Loc Data:	Not reported
Township 2:	Not reported
Range 2:	Not reported
Range East West:	Not reported
Section 2:	Not reported
Pls Qtr Section (160 Acres) 2:	Not reported
Pls Qtr Qtr Section (40 Acres)2:	Not reported
Pls Qtr Qtr Qtr Section (10 Acres)2:	Not reported
Pls Qtr Qtr Qtr Qtr Section (2.5 Acres) 2:	Not reported
Quad 2:	Not reported
File Location:	Archival Storage
GIS Application GIS:	False
Notes:	Precinct is expanding bldg and constructing parking lots on two sites to the S where bldgs are presently located (3023/3033 Snelling Avenue). See also 3023/3033 Snelling Ave (VP15910).File archived
Contact Type:	Former Staff TA
Company Name:	MPCA
Contact Address:	520 Lafayette Rd N
Contact Address 2:	Not reported
Contact City,St,Zip:	St. Paul, MN 551554194
Contact Province:	Not reported
Contact Country:	Not reported
Contact Postal code:	Not reported
Contact Phone:	6512822381
Contact Phone Ext:	Not reported

MINNEAPOLIS 3RD PRECINCT (Continued) **S106034452**

Contact Fax:	Not reported
Contact E-mail:	Not reported
Contact Cell Phone:	Not reported
Contact Information Last Updated:	2003-07-14 00:00:00
Misc Contact Info:	Not reported
Receive Invoice:	F
Staff Id Num:	3363

Contact Type:	Staff PL/PM (Project Leader/Project Manager)s
Company Name:	MPCA
Contact Address:	520 Lafayette Rd N
Contact Address 2:	Not reported
Contact City,St,Zip:	St. Paul, MN 551554194
Contact Province:	Not reported
Contact Country:	Not reported
Contact Postal code:	Not reported
Contact Phone:	(651) 757-7297
Contact Phone Ext:	Not reported
Contact Fax:	Not reported
Contact E-mail:	Not reported
Contact Cell Phone:	Not reported
Contact Information Last Updated:	2003-07-14 00:00:00
Misc Contact Info:	Not reported
Receive Invoice:	F
Staff Id Num:	3387

Contact Type:	Voluntary Party
Company Name:	City of Minneapolis
Contact Address:	1901 East 26th Street
Contact Address 2:	Not reported
Contact City,St,Zip:	Minneapolis, MN 55404
Contact Province:	Not reported
Contact Country:	Not reported
Contact Postal code:	Not reported
Contact Phone:	6126735608
Contact Phone Ext:	Not reported
Contact Fax:	6127226531
Contact E-mail:	Not reported
Contact Cell Phone:	Not reported
Contact Information Last Updated:	2003-07-14 00:00:00
Misc Contact Info:	Not reported
Receive Invoice:	T
Staff Id Num:	Not reported

Contact Type:	Consultant
Company Name:	Braun Intertec
Contact Address:	11001 Hampshire Avenue South
Contact Address 2:	Not reported
Contact City,St,Zip:	Minneapolis, MN 55438
Contact Province:	Not reported
Contact Country:	Not reported
Contact Postal code:	Not reported
Contact Phone:	9529952454
Contact Phone Ext:	Not reported
Contact Fax:	9529952020
Contact E-mail:	jforce@braunintertec.com
Contact Cell Phone:	Not reported

MINNEAPOLIS 3RD PRECINCT (Continued) **S106034452**

Contact Information Last Updated:	2003-07-14 00:00:00
Misc Contact Info:	Not reported
Receive Invoice:	F
Staff Id Num:	Not reported

Contact Type:	Consultant
Company Name:	Braun Intertec
Contact Address:	11001 Hampshire Avenue South
Contact Address 2:	Not reported
Contact City,St,Zip:	Minneapolis, MN 55438
Contact Province:	Not reported
Contact Country:	Not reported
Contact Postal code:	Not reported
Contact Phone:	9529952430
Contact Phone Ext:	Not reported
Contact Fax:	9529952020
Contact E-mail:	mbratrud@braunintertec.com
Contact Cell Phone:	Not reported
Contact Information Last Updated:	2003-07-14 00:00:00
Misc Contact Info:	Not reported
Receive Invoice:	F
Staff Id Num:	Not reported

Contaminant Id:	Arsenic
Contaminated Media:	Soil
Req Cleanup Concluded:	10
Cleanup Lvl Measure Units:	mg/Kg
Basis For Req Cleanup Lvl:	SRV (Soil Reference Value)
Max Residual Contamination:	23
Date Info Last Updated:	2005-07-19 00:00:00

Contaminant Id:	Trichloroethylene; (TCE
Contaminated Media:	Soil
Req Cleanup Concluded:	29
Cleanup Lvl Measure Units:	mg/Kg
Basis For Req Cleanup Lvl:	SRV (Soil Reference Value)
Max Residual Contamination:	1.5
Date Info Last Updated:	2005-07-19 00:00:00

Contaminant Id:	Lead
Contaminated Media:	Soil
Req Cleanup Concluded:	400
Cleanup Lvl Measure Units:	mg/Kg
Basis For Req Cleanup Lvl:	SRV (Soil Reference Value)
Max Residual Contamination:	280
Date Info Last Updated:	2005-07-19 00:00:00

Contaminant Id:	Trichloroethylene; (TCE
Contaminated Media:	Ground Water
Req Cleanup Concluded:	5
Cleanup Lvl Measure Units:	ug/L
Basis For Req Cleanup Lvl:	HRL (Health Risk Limit)
Max Residual Contamination:	5.6999998
Date Info Last Updated:	2003-09-11 00:00:00

Contaminant Id:	Diesel Range Organics
Contaminated Media:	Ground Water

MINNEAPOLIS 3RD PRECINCT (Continued) **S106034452**

Req Cleanup Concluded:	Not reported
Cleanup Lvl Measure Units:	ug/L
Basis For Req Cleanup Lvl:	Not reported
Max Residual Contamination:	340
Date Info Last Updated:	2003-09-11 00:00:00

Contaminant Id:	Gasoline Range Organics
Contaminated Media:	Soil
Req Cleanup Concluded:	Not reported
Cleanup Lvl Measure Units:	mg/Kg
Basis For Req Cleanup Lvl:	Not reported
Max Residual Contamination:	1300
Date Info Last Updated:	2003-09-11 00:00:00

Contaminant Id:	Diesel Range Organics
Contaminated Media:	Soil
Req Cleanup Concluded:	Not reported
Cleanup Lvl Measure Units:	mg/Kg
Basis For Req Cleanup Lvl:	Not reported
Max Residual Contamination:	6500
Date Info Last Updated:	2003-09-11 00:00:00

Contaminant Id:	sec-Butyl Benzene
Contaminated Media:	Soil
Req Cleanup Concluded:	25
Cleanup Lvl Measure Units:	mg/Kg
Basis For Req Cleanup Lvl:	SRV (Soil Reference Value)
Max Residual Contamination:	0.80000001
Date Info Last Updated:	2003-09-11 00:00:00

Contaminant Id:	Cumene; (Isopropylbenzene
Contaminated Media:	Soil
Req Cleanup Concluded:	30
Cleanup Lvl Measure Units:	mg/Kg
Basis For Req Cleanup Lvl:	SRV (Soil Reference Value)
Max Residual Contamination:	5.0999999E
Date Info Last Updated:	2003-09-11 00:00:00

Contaminant Id:	Benzo[a]pyrene Equivalents
Contaminated Media:	Soil
Req Cleanup Concluded:	2
Cleanup Lvl Measure Units:	mg/Kg
Basis For Req Cleanup Lvl:	SRV (Soil Reference Value)
Max Residual Contamination:	0.58999997
Date Info Last Updated:	2003-09-11 00:00:00

Facid:	VP17820
Event:	155
Additional Information:	Contingency Plan Approval
Start Date:	Not reported
End Date:	2003-09-18 00:00:00
Planned Start Date:	Not reported
Planned End Date:	Not reported
Date Info Last Updated:	2003-09-17 00:00:00
Record Number:	17339

Facid:	VP17820

MINNEAPOLIS 3RD PRECINCT (Continued) **S106034452**

Event:	214
Additional Information:	None Entered
Start Date:	Not reported
End Date:	Not reported
Planned Start Date:	Not reported
Planned End Date:	Not reported
Date Info Last Updated:	2005-07-21 00:00:00
Record Number:	23819

Facid:	VP17820
Event:	Remedial Action
Additional Information:	excavation of contaminated soil under CCP
Start Date:	2003-08-01 00:00:00
End Date:	2003-12-30 00:00:00
Planned Start Date:	Not reported
Planned End Date:	Not reported
Date Info Last Updated:	2005-07-08 00:00:00
Record Number:	23777

Facid:	VP17820
Event:	VIC Program Participation Dates (Start/End)
Additional Information:	None Entered
Start Date:	2003-07-07 00:00:00
End Date:	2006-06-20 00:00:00
Planned Start Date:	Not reported
Planned End Date:	Not reported
Date Info Last Updated:	2003-09-09 00:00:00
Record Number:	17252

Facid:	VP17820
Event:	Limited No Action Letter Sent
Additional Information:	for contaminants identified in soil
Start Date:	Not reported
End Date:	2005-07-22 00:00:00
Planned Start Date:	Not reported
Planned End Date:	Not reported
Date Info Last Updated:	2005-07-19 00:00:00
Record Number:	23810

Facid:	VP17820
Event:	Phase I Investigation
Additional Information:	Phase I ESA
Start Date:	Not reported
End Date:	2003-06-02 00:00:00
Planned Start Date:	Not reported
Planned End Date:	Not reported
Date Info Last Updated:	2003-09-12 00:00:00
Record Number:	17288

Facid:	VP17820
Event:	Phase II Investigation
Additional Information:	geotechnical and environmental borings
Start Date:	2003-01-01 00:00:00
End Date:	2003-06-06 00:00:00
Planned Start Date:	Not reported
Planned End Date:	Not reported
Date Info Last Updated:	2003-09-12 00:00:00

MINNEAPOLIS 3RD PRECINCT (Continued) **S106034452**

Record Number: 17290

Facid:	VP17820
GW Recepts Prot by Rem Actn:	Not reported
Ecological receptors present:	False
Type of ecological receptors:	Not reported
Acres of contaminated soil:	Not reported
Volume of contaminated soil:	Not reported
Acres of surface water impacted:	Not reported
Acres of wetland impacted:	Not reported
Acres of sediment impacted:	Not reported
GW Plume Area Acres:	Not reported
Cleanup Conducted:	True
Acres of Contam Soil remediate:	Not reported
Volume of Soil Cleaned:	590
# Municipal wells contamd:	Not reported
# Dom wells contam:	Not reported
# People Impct SW intake contam:	Not reported
# Drums Revolved from site:	Not reported
Yr Soil Remediated:	Not reported
Acres of Soil w/ Restrict Access:	Not reported
Yr IC remedy complete:	Not reported
Yr GW remedy completed:	Not reported
Year GWIC completed:	Not reported
Acres of wetland of sediment remediated:	Not reported
Public financing:	False
Assurance help:	True
Land use Classfn At Site:	Commercial
Land use Vicinity Of Site:	Commercial
Deed notif Present On Site:	False
Restrictive Covenant Present:	False
Restrictions:	An affidavit is required as a condition of the Limited No Action letter.
GW Pump and Treat Used at site:	False
Quaternary Perched:	False
Quaternary Water Table:	False
Quaternary Confined:	False
Cretaceous:	False
Plattville:	False
St. peter:	False
Prairie Duchien:	False
Jordan:	False
Ironton/Galesville:	False
Mt Simon Hinckley:	False
Precambrian Undefferentiated:	False
Other/Unknown Aquifier:	False
Date Info Last Updated:	2005-07-21 00:00:00
Inst Control Info Updated:	2005-07-21 00:00:00
Inst Control Filed Location:	Not reported
SW Classification (Primary):	Not reported
SW Classification (Secondary):	Not reported
Miscellaneous:	Site expansion and bldg demo occurred under CCP. Contaminated soil encountered during tank removal, utility excavations, elevator shafts, etc. was characterized and disposed of. Limited No Action letter requires filing of an affidavit to make note of residual contamination.
SW Comments:	Not reported

BG279 **MINNEAPOLIS 3RD PRECINCT** **MN LS** **S106342728**
SSE **3000 MINNEHAHA AVE S** **N/A**
1/4-1/2 **MINNEAPOLIS, MN 55406**
0.437 mi.
2309 ft. **Site 5 of 8 in cluster BG**

Relative:
Lower

Actual:
839 ft.

MN LS:

Link ID:	5844
EPA ID:	Not reported
MPCA ID:	VP17820
Method:	M1
CERCLIS:	No
National Priorities List:	No
PLP:	No
Voluntary Cleanup & Investigation:	Yes
RCRA Treatment Storage & Disposal:	No
RCRA Generator:	No
Solid Waste Permit:	No
Dumps:	No
No Further Remedial Action Planned:	No
Delisted From PLP By MPCA:	No
LCP:	No
Brownfield:	No
Entity Type:	VIC

BG280 **POLICE STATION 3RD PRECINCT** **MN LS** **S102411775**
SSE **3000 MINNEHAHA AVE** **MN WIMN** **N/A**
1/4-1/2 **MINNEAPOLIS, MN 55406**
0.437 mi.
2309 ft. **Site 6 of 8 in cluster BG**

Relative:
Lower

Actual:
839 ft.

MN LS:

Link ID:	171
EPA ID:	MND980995864
MPCA ID:	MND980995864
Method:	I1
CERCLIS:	Yes
National Priorities List:	No
PLP:	No
Voluntary Cleanup & Investigation:	No
RCRA Treatment Storage & Disposal:	No
RCRA Generator:	No
Solid Waste Permit:	No
Dumps:	No
No Further Remedial Action Planned:	No
Delisted From PLP By MPCA:	No
LCP:	No
Brownfield:	No
Entity Type:	CERCLIS

WIMN:

Legislative District:	63A
Status:	Inactive
Latitude:	44.94799422
Longitude:	-93.23487853
Coordinate Collection Method:	Digitized-DRG
Activity:	CERCLIS Site
MPCA Id:	MND980995864
Major Watershed:	Mississippi River - Twin Cities

POLICE STATION 3RD PRECINCT (Continued) **S102411775**

Click here to access Minnesota Pollution Control Agency:

Legislative District:	63A
Status:	Inactive
Latitude:	44.94801864
Longitude:	-93.23473409
Coordinate Collection Method:	Digitized - Map Tool
Activity:	Voluntary Investigation & Cleanup (VIC)
MPCA Id:	VP17820
Major Watershed:	Mississippi River - Twin Cities

Click here to access Minnesota Pollution Control Agency:

BD281 **ASPEN MEDICAL - EAST LAKE** **RCRA-CESQG** **1004727516**
SSE **3024 SNELLING AVE** **MN WIMN** **MN0000916874**
1/4-1/2 **MINNEAPOLIS, MN 55406**
0.439 mi.
2318 ft. **Site 6 of 6 in cluster BD**

Relative:
Lower

Actual:
840 ft.

RCRA-CESQG:

Date form received by agency:	10/31/1994
Facility name:	ASPEN MEDICAL - EAST LAKE
Facility address:	3024 SNELLING AVE MINNEAPOLIS, MN 554061911
EPA ID:	MN0000916874
Contact:	PETE MELAND
Contact address:	3024 SNELLING AVE MINNEAPOLIS, MN 554061911
Contact country:	US
Contact telephone:	Not reported
Contact email:	Not reported
EPA Region:	05
Classification:	Conditionally Exempt Small Quantity Generator
Description:	Handler: generates 100 kg or less of hazardous waste per calendar month, and accumulates 1000 kg or less of hazardous waste at any time; or generates 1 kg or less of acutely hazardous waste per calendar month, and accumulates at any time: 1 kg or less of acutely hazardous waste; or 100 kg or less of any residue or contaminated soil, waste or other debris resulting from the cleanup of a spill, into or on any land or water, of acutely hazardous waste; or generates 100 kg or less of any residue or contaminated soil, waste or other debris resulting from the cleanup of a spill, into or on any land or water, of acutely hazardous waste during any calendar month, and accumulates at any time: 1 kg or less of acutely hazardous waste; or 100 kg or less of any residue or contaminated soil, waste or other debris resulting from the cleanup of a spill, into or on any land or water, of acutely hazardous waste

Owner/Operator Summary:

Owner/operator name:	ASPEN MEDICAL - EAST LAKE
Owner/operator address:	3024 SNELLING AVE MINNEAPOLIS, MN 55406
Owner/operator country:	US
Owner/operator telephone:	NONE
Legal status:	Private
Owner/Operator Type:	Owner

ASPEN MEDICAL - EAST LAKE (Continued) **1004727516**

Owner/Op start date: 07/26/1999
Owner/Op end date: Not reported

Handler Activities Summary:
U.S. importer of hazardous waste: No
Mixed waste (haz. and radioactive): No
Recycler of hazardous waste: No
Transporter of hazardous waste: No
Treater, storer or disposer of HW: No
Underground injection activity: No
On-site burner exemption: No
Furnace exemption: No
Used oil fuel burner: No
Used oil processor: No
User oil refiner: No
Used oil fuel marketer to burner: No
Used oil Specification marketer: No
Used oil transfer facility: No
Used oil transporter: No

. Waste code: D008
. Waste name: LEAD

. Waste code: D009
. Waste name: MERCURY

. Waste code: D011
. Waste name: SILVER

Violation Status: No violations found

WIMN:
Legislative District: 63A
Status: Active
Latitude: 44.94679453
Longitude: -93.23543900
Coordinate Collection Method: Digitized - Map Tool
Activity: Hazardous Waste, Small to Minimal QG
MPCA Id: MN0000916874
Major Watershed: Mississippi River - Twin Cities

Click here to access Minnesota Pollution Control Agency:

BE282 **SEWARD SENIOR APARTMENTS** **MN WIMN** **S113905580**
NNW **ADDRESS UNKNOWN** **N/A**
1/4-1/2 **MINNEAPOLIS, MN 55404**
0.440 mi.
2323 ft. **Site 3 of 5 in cluster BE**

Relative:
Lower

Actual:
841 ft.

WIMN:
Legislative District: 63A
Status: Active
Latitude: 44.96018999
Longitude: -93.24443999
Coordinate Collection Method: Digitized - Permit Application Map
Activity: Construction Stormwater Permit
MPCA Id: C00036906
Major Watershed: Mississippi River - Twin Cities

SEWARD SENIOR APARTMENTS (Continued) **S113905580**

Click here to access Minnesota Pollution Control Agency:

BG283 **SHOFF MICHAEL DR** **RCRA-CESQG** **1004735980**
SE **2621 E LAKE ST** **FINDS** **MNR000014100**
1/4-1/2 **MINNEAPOLIS, MN 55406** **MN WIMN**
0.441 mi.
2327 ft. **Site 7 of 8 in cluster BG**

Relative:
Lower

Actual:
838 ft.

RCRA-CESQG:

Date form received by agency:	10/26/1995
Facility name:	SHOFF MICHAEL DR
Facility address:	2621 E LAKE ST MINNEAPOLIS, MN 554061925
EPA ID:	MNR000014100
Contact:	JOHN OPHOVEN
Contact address:	2621 E LAKE ST MINNEAPOLIS, MN 554061925
Contact country:	US
Contact telephone:	(763) 571-4400
Contact email:	Not reported
EPA Region:	05
Classification:	Conditionally Exempt Small Quantity Generator
Description:	Handler: generates 100 kg or less of hazardous waste per calendar month, and accumulates 1000 kg or less of hazardous waste at any time; or generates 1 kg or less of acutely hazardous waste per calendar month, and accumulates at any time: 1 kg or less of acutely hazardous waste; or 100 kg or less of any residue or contaminated soil, waste or other debris resulting from the cleanup of a spill, into or on any land or water, of acutely hazardous waste; or generates 100 kg or less of any residue or contaminated soil, waste or other debris resulting from the cleanup of a spill, into or on any land or water, of acutely hazardous waste during any calendar month, and accumulates at any time: 1 kg or less of acutely hazardous waste; or 100 kg or less of any residue or contaminated soil, waste or other debris resulting from the cleanup of a spill, into or on any land or water, of acutely hazardous waste

Owner/Operator Summary:

Owner/operator name:	SHOFF MICHAEL DR
Owner/operator address:	2621 E LAKE ST MINNEAPOLIS, MN 55406
Owner/operator country:	US
Owner/operator telephone:	(763) 571-4400
Legal status:	Private
Owner/Operator Type:	Owner
Owner/Op start date:	07/26/1999
Owner/Op end date:	Not reported

Handler Activities Summary:

U.S. importer of hazardous waste:	No
Mixed waste (haz. and radioactive):	No
Recycler of hazardous waste:	No
Transporter of hazardous waste:	No
Treater, storer or disposer of HW:	No
Underground injection activity:	No
On-site burner exemption:	No

SHOFF MICHAEL DR (Continued) **1004735980**

Furnace exemption: No
Used oil fuel burner: No
Used oil processor: No
User oil refiner: No
Used oil fuel marketer to burner: No
Used oil Specification marketer: No
Used oil transfer facility: No
Used oil transporter: No

. Waste code: D011
. Waste name: SILVER

Violation Status: No violations found

FINDS:

Registry ID: 110003896712

Environmental Interest/Information System
RCRAInfo is a national information system that supports the Resource Conservation and Recovery Act (RCRA) program through the tracking of events and activities related to facilities that generate, transport, and treat, store, or dispose of hazardous waste. RCRAInfo allows RCRA program staff to track the notification, permit, compliance, and corrective action activities required under RCRA.

MN-DELTA (Minnesota - Permitting, Compliance, And Enforcement Information Management System) facilitates the issuance of permits and manages compliance.

WIMN:
Legislative District: 63A
Status: Active
Latitude: 44.94818817
Longitude: -93.23337082
Coordinate Collection Method: Digitized - Map Tool
Activity: Hazardous Waste, Small to Minimal QG
MPCA Id: MNR000014100
Major Watershed: Mississippi River - Twin Cities

Click here to access Minnesota Pollution Control Agency:

BI284 **AA EQUIPMENT CO** **RCRA-CESQG** **1000209713**
NNW **2212 MINNEHAHA AVE** **PADS** **MND022869853**
1/4-1/2 **MINNEAPOLIS, MN 55404** **FINDS**
0.445 mi. **MN WIMN**
2352 ft. **Site 1 of 2 in cluster BI**

Relative:
Lower

Actual:
840 ft.

RCRA-CESQG:
Date form received by agency: 04/28/1986
Facility name: AA EQUIPMENT
Facility address: 2212 MINNEHAHA AVE
MINNEAPOLIS, MN 554043152
EPA ID: MND022869853
Contact: ALAN DOBSON
Contact address: 2212 MINNEHAHA AVE
MINNEAPOLIS, MN 554043152

AA EQUIPMENT CO (Continued) **1000209713**

Contact country:	US
Contact telephone:	(651) 454-3860
Contact email:	Not reported
EPA Region:	05
Classification:	Conditionally Exempt Small Quantity Generator
Description:	Handler: generates 100 kg or less of hazardous waste per calendar month, and accumulates 1000 kg or less of hazardous waste at any time; or generates 1 kg or less of acutely hazardous waste per calendar month, and accumulates at any time: 1 kg or less of acutely hazardous waste; or 100 kg or less of any residue or contaminated soil, waste or other debris resulting from the cleanup of a spill, into or on any land or water, of acutely hazardous waste; or generates 100 kg or less of any residue or contaminated soil, waste or other debris resulting from the cleanup of a spill, into or on any land or water, of acutely hazardous waste during any calendar month, and accumulates at any time: 1 kg or less of acutely hazardous waste; or 100 kg or less of any residue or contaminated soil, waste or other debris resulting from the cleanup of a spill, into or on any land or water, of acutely hazardous waste

Owner/Operator Summary:

Owner/operator name:	AA EQUIPMENT
Owner/operator address:	2212 MINNEHAHA AVE MINNEAPOLIS, MN 55404
Owner/operator country:	US
Owner/operator telephone:	(651) 454-3860
Legal status:	Private
Owner/Operator Type:	Owner
Owner/Op start date:	07/26/1999
Owner/Op end date:	Not reported

Owner/operator name:	NAME NOT REPORTED
Owner/operator address:	ADDRESS NOT REPORTED CITY NOT REPORTED, AK 99998
Owner/operator country:	Not reported
Owner/operator telephone:	(312) 555-1212
Legal status:	Private
Owner/Operator Type:	Operator
Owner/Op start date:	Not reported
Owner/Op end date:	Not reported

Handler Activities Summary:

U.S. importer of hazardous waste:	No
Mixed waste (haz. and radioactive):	No
Recycler of hazardous waste:	No
Transporter of hazardous waste:	No
Treater, storer or disposer of HW:	No
Underground injection activity:	No
On-site burner exemption:	No
Furnace exemption:	No
Used oil fuel burner:	No
Used oil processor:	No
User oil refiner:	No
Used oil fuel marketer to burner:	No
Used oil Specification marketer:	No
Used oil transfer facility:	No

AA EQUIPMENT CO (Continued) **1000209713**

Used oil transporter: No

. Waste code: D001
. Waste name: IGNITABLE WASTE

Violation Status: No violations found

PADS:

EPAID:	MND022869853
Facility name:	AA EQUIPMENT CO
Facility Address:	2212 MINNEHAHA AVE MINNEAPOLIS, MN 55404
Facility country:	US
Generator:	Yes
Storer:	No
Transporter:	No
Disposer:	No
Research facility:	No
Smelter:	No
Facility owner name:	HENRY KAVEN JAEGER
Contact title:	Not reported
Contact name:	LARSEN, TOM
Contact tel:	(612)721-3383
Contact extension:	Not reported
Mailing address:	8459 RICE LAKE RD MAPLE GROVE, MN 55369
Mailing country:	US
Cert. title:	Not reported
Cert. name:	Not reported
Cert. date:	03/22/1993
Date received:	07/09/1993

FINDS:

Registry ID: 110003755589

Environmental Interest/Information System

RCRAInfo is a national information system that supports the Resource Conservation and Recovery Act (RCRA) program through the tracking of events and activities related to facilities that generate, transport, and treat, store, or dispose of hazardous waste. RCRAInfo allows RCRA program staff to track the notification, permit, compliance, and corrective action activities required under RCRA.

MN-DELTA (Minnesota - Permitting, Compliance, And Enforcement Information Management System) facilitates the issuance of permits and manages compliance.

WIMN:

Legislative District:	63A
Status:	Active
Latitude:	44.96035037
Longitude:	-93.24311824
Coordinate Collection Method:	Digitized - Map Tool
Activity:	Hazardous Waste, Small to Minimal QG
MPCA Id:	MND022869853

AA EQUIPMENT CO (Continued) **1000209713**

Major Watershed: Mississippi River - Twin Cities

Click here to access Minnesota Pollution Control Agency:

BE285 **GUNDERSON BROS** **RCRA-CESQG** **1001202515**
NNW **2325 SNELLING AVE** **MN LUST** **MNR000051672**
1/4-1/2 **MINNEAPOLIS, MN 55404** **MN UST**
0.451 mi. **MN AST**
2379 ft. **Site 4 of 5 in cluster BE** **MN WIMN**
MN Financial Assurance

Relative:
Lower

Actual:
841 ft.

RCRA-CESQG:

Date form received by agency:	06/18/1997
Facility name:	GUNDERSON BROS
Facility address:	2325 SNELLING AVE MINNEAPOLIS, MN 554043158
EPA ID:	MNR000051672
Contact:	CLARENCE FLYNN
Contact address:	2325 SNELLING AVE MINNEAPOLIS, MN 554043158
Contact country:	US
Contact telephone:	(612) 922-5561
Contact email:	Not reported
EPA Region:	05
Classification:	Conditionally Exempt Small Quantity Generator
Description:	Handler: generates 100 kg or less of hazardous waste per calendar month, and accumulates 1000 kg or less of hazardous waste at any time; or generates 1 kg or less of acutely hazardous waste per calendar month, and accumulates at any time: 1 kg or less of acutely hazardous waste; or 100 kg or less of any residue or contaminated soil, waste or other debris resulting from the cleanup of a spill, into or on any land or water, of acutely hazardous waste; or generates 100 kg or less of any residue or contaminated soil, waste or other debris resulting from the cleanup of a spill, into or on any land or water, of acutely hazardous waste during any calendar month, and accumulates at any time: 1 kg or less of acutely hazardous waste; or 100 kg or less of any residue or contaminated soil, waste or other debris resulting from the cleanup of a spill, into or on any land or water, of acutely hazardous waste

Owner/Operator Summary:

Owner/operator name:	GUNDERSON BROS
Owner/operator address:	2325 SNELLING AVE MINNEAPOLIS, MN 55404
Owner/operator country:	US
Owner/operator telephone:	(612) 922-5561
Legal status:	Private
Owner/Operator Type:	Owner
Owner/Op start date:	07/26/1999
Owner/Op end date:	Not reported

Handler Activities Summary:

U.S. importer of hazardous waste:	No
Mixed waste (haz. and radioactive):	No
Recycler of hazardous waste:	No
Transporter of hazardous waste:	No
Treater, storer or disposer of HW:	No

GUNDERSON BROS (Continued) **1001202515**

Underground injection activity:	No
On-site burner exemption:	No
Furnace exemption:	No
Used oil fuel burner:	No
Used oil processor:	No
User oil refiner:	No
Used oil fuel marketer to burner:	No
Used oil Specification marketer:	No
Used oil transfer facility:	No
Used oil transporter:	No

. Waste code:	D001
. Waste name:	IGNITABLE WASTE

Violation Status:	No violations found

LUST:

Leak ID:	10160
MNPCA ID:	222665
Site ID:	216049
Source:	CORE
Interest Type:	Leak Site
Interest Phone:	NO CORE PI PH.
Interest Start Date:	02/09/1998 11:40:38
Interest End Date:	11/29/2006 08:17:46
Release Discovered Date:	05/29/1997
Leak Reported Date:	05/30/1997
Leak Site:	Leak Site - Tank and Petroleum Contamination
File Archive Box:	05
File Archive Lot:	01/015
Soil Digout Date:	05/29/1997
Cubic Yards Excavated:	0
Conditional Closure Date:	Not reported
Complete Site Closure Date:	**02/10/1998 00:00:00**
Contaminated Soils Remaining:	Yes
Enforcement Action Begin Date:	06/06/1997
Lust Trust Eligible:	Yes
Offsite Contamination:	Unknown
Reimbursement Awarded:	No
Std Letter Response Date:	12/26/1997
Surface Water Impact:	Unknown
Utility Project Flag:	No
TMSP Added:	12/04/1999 14:03:51
TMSP Last Update:	07/11/2014 13:16:38
Staff Id Last Update:	DBOETTC
Release From AST:	No
Release From UST:	No
Tank Registration Status Code:	F
VPIC Application Date:	Not reported
VPIC Acres:	Not reported
Addr Id:	191440
Township Name:	Fort Snelling
Active Flag:	No
Country Code:	USA
Foreign State:	Not reported
Foreign Zone:	Not reported
State County Code:	MN
Vapor Intrusion Checked Flag:	Not reported

GUNDERSON BROS (Continued) **1001202515**

Soil Gas Data Collected Flag:	Not reported
Soil Gas Action Level Flag:	Not reported
Sub Slab Sample Collected Flag:	Not reported
Indoor Air Collected Flag:	Not reported
Vapor Intrusion Action Flag:	Not reported
Vapor Intrusion Comments:	Not reported
Soil Gas Data Comments:	Not reported
Comments:	Not reported

Leak GW Info:

MN PCA ID:	222665
Dw Supply Contam:	Not reported
Free Product Observed:	Not reported
Free Product Thickness:	Not reported
Ground Water Contam:	Not reported
GW Cleanup Goal:	0
Gw Exceeds Cleanup Goal:	Not reported
Cleanup Goal Achieved:	Not reported
Water Supply Exceeds Ral:	Not reported
Well Type Code:	Not reported
Impacted Aquifer Code:	Not reported
TMSP Added:	12/04/1999 14:07:34
TMSP Last Update:	11/04/2003 12:57:08
Staff Id Last Update:	RSUCHAN
Mtbe Present Now:	Not reported
Mtbe Present Historically:	Not reported
Mtbe High Ug Per Liter Char:	Not reported
Mtbe High Ug Per Liter Numb:	Not reported
Mtbe High Level Date:	Not reported
Free Product At Close:	Not reported
Staff Id Ass:	Not reported
PWS Well:	Not reported
Prot Flag:	Not reported
Sens Flag:	Not reported

Leak Product Released:

MN PCA ID:	222665
Prod Released Sequence Id:	323673
Leak Product:	Diesel
Tmsp Added:	12/04/1999 14:04:35
Tmsp Last_updt:	05/04/2002 09:34:42
Staff Id Last Updt:	TANKS
MN PCA ID:	222665
Prod Released Sequence Id:	325150
Leak Product:	Gasoline Unleaded
Tmsp Added:	12/04/1999 14:04:37
Tmsp Last_updt:	05/04/2002 09:34:42
Staff Id Last Updt:	TANKS

UST:

Tank:

MPCA Tank Number:	001
Tank Registration Date:	04/01/1986 00:00:00
Tank Storage Capacity:	10000
Tank Dual Use:	N
Tank Status:	**Removed**
Tank Stored Product:	Gasoline

GUNDERSON BROS (Continued) **1001202515**

Tank Construction Material:	Bare/Paint/Asph Coat Steel
Tank Cathodic Protection:	None
Piping Cathodic Protection:	None
Piping Material:	Galvanized steel
Second Contain Tank:	Galvanized steel
Second Contain Pipe:	Not reported
Tank Dispenser:	Suction
Above/ Under Ground:	Under Ground
AST Base Material:	Not reported
Piping Material Description:	Not reported
Unregulated Tank Registration Date:	Not reported
Heating Product Flag:	Unknown
Haz Waste Generator Id:	Not reported
Product Replaced Date:	Not reported
Sludge Disposal Facility:	Not reported
Comments:	Not reported
Date Added:	10/10/1999 10:57:09
Date Last Updated:	01/07/2013 10:38:35
Staff Id Who Did The Last Update:	RSUCHAN
In Compliance:	Yes
Serial Number:	Not reported

Tank Action:

MPCA Tank Number:	001
Above Or Underground:	Under Ground
Tank Action ID:	317134
Contractor Number:	Not reported
Supervisor Number:	Not reported
Tank Action:	Install Tank
Action Date:	06/15/1974 00:00:00
Action Date Unknown:	Not reported
Corrosion Expert Name:	Not reported
Lab Flag:	Not reported
Date Added:	05/05/2000 08:30:31
Date Last Updated:	05/04/2002 07:50:27
Staff Id Who Did The Last Update:	TANKS

MPCA Tank Number:	001
Above Or Underground:	Under Ground
Tank Action ID:	267134
Contractor Number:	604
Supervisor Number:	Not reported
Tank Action:	Remove Tank
Action Date:	06/01/1997 00:00:00
Action Date Unknown:	Not reported
Corrosion Expert Name:	Not reported
Lab Flag:	N
Date Added:	05/05/2000 08:30:31
Date Last Updated:	05/04/2002 07:50:27
Staff Id Who Did The Last Update:	TANKS

Tank Compartment:

MPCA Tank Number:	001
Above Or Underground:	Under Ground
Compartment Number:	1
Tank Stored Product Code:	14
Tank Stored Product Desc:	GASOLINE

GUNDERSON BROS (Continued) **1001202515**

Compartment Cap:	10000
Heating:	Unknown
Other Desc:	Not reported
Date Added:	10/10/1999 10:58:35
Date Last Updated:	05/04/2002 07:50:27
Staff Id Who Did The Last Update:	TANKS

Install Remove:

MPCA Tank Number:	001
Number of Dispensers:	Not reported
Tank Construction Material Code:	1
Piping Material:	2
Piping Material Desc:	GALVANIZED STEEL
Total Tank Capacity Quantity:	10000
Staff Id Who Did The Last Update:	TANKS
INSREM Product:	Gasoline
INSREM Product Description:	GASOLINE
INSREM Action ID:	370138
INSREM Action:	Remove Tank And Pipe
Action Completed Date:	Not reported
Date Added:	10/10/1999 11:02:41
Date Last Updated:	05/04/2002 07:50:27

Tank:

MPCA Tank Number:	002
Tank Registration Date:	04/01/1986 00:00:00
Tank Storage Capacity:	1000
Tank Dual Use:	N
Tank Status:	**Removed**
Tank Stored Product:	Diesel
Tank Construction Material:	Bare/Paint/Asph Coat Steel
Tank Cathodic Protection:	None
Piping Cathodic Protection:	None
Piping Material:	Galvanized steel
Second Contain Tank:	Galvanized steel
Second Contain Pipe:	Not reported
Tank Dispenser:	Suction
Above/ Under Ground:	Under Ground
AST Base Material:	Not reported
Piping Material Description:	Not reported
Unregulated Tank Registration Date:	Not reported
Heating Product Flag:	Unknown
Haz Waste Generator Id:	Not reported
Product Replaced Date:	Not reported
Sludge Disposal Facility:	Not reported
Comments:	Not reported
Date Added:	10/10/1999 10:56:54
Date Last Updated:	01/07/2013 10:38:35
Staff Id Who Did The Last Update:	RSUCHAN
In Compliance:	No
Serial Number:	Not reported

Tank Action:

MPCA Tank Number:	002
Above Or Underground:	Under Ground
Tank Action ID:	304017
Contractor Number:	Not reported

GUNDERSON BROS (Continued) **1001202515**

Supervisor Number:	Not reported
Tank Action:	Install Tank
Action Date:	06/15/1974 00:00:00
Action Date Unknown:	Not reported
Corrosion Expert Name:	Not reported
Lab Flag:	Not reported
Date Added:	05/05/2000 08:30:31
Date Last Updated:	05/04/2002 07:50:27
Staff Id Who Did The Last Update:	TANKS

MPCA Tank Number:	002
Above Or Underground:	Under Ground
Tank Action ID:	259370
Contractor Number:	604
Supervisor Number:	Not reported
Tank Action:	Remove Tank
Action Date:	06/01/1997 00:00:00
Action Date Unknown:	Not reported
Corrosion Expert Name:	Not reported
Lab Flag:	N
Date Added:	05/05/2000 08:30:31
Date Last Updated:	05/04/2002 07:50:27
Staff Id Who Did The Last Update:	TANKS

Tank Compartment:

MPCA Tank Number:	002
Above Or Underground:	Under Ground
Compartment Number:	1
Tank Stored Product Code:	10
Tank Stored Product Desc:	DIESEL
Compartment Cap:	1000
Heating:	Unknown
Other Desc:	Not reported
Date Added:	10/10/1999 10:58:21
Date Last Updated:	05/04/2002 07:50:27
Staff Id Who Did The Last Update:	TANKS

Install Remove:

MPCA Tank Number:	002
Number of Dispensers:	Not reported
Tank Construction Material Code:	1
Piping Material:	2
Piping Material Desc:	GALVANIZED STEEL
Total Tank Capacity Quantity:	1000
Staff Id Who Did The Last Update:	TANKS
INSREM Product:	Diesel
INSREM Product Description:	DIESEL
INSREM Action ID:	370137
INSREM Action:	Remove Tank And Pipe
Action Completed Date:	Not reported
Date Added:	10/10/1999 11:02:41
Date Last Updated:	05/04/2002 07:50:27

Tabsite:

Program Interest Id:	192590
Above Or Underground:	Both

GUNDERSON BROS (Continued) **1001202515**

Facility Code:	19
Indian Reservation:	No
UST Registration Date:	04/01/1986 00:00:00
AST Registration Date:	Not reported
Date Added:	07/23/1992 19:11:05
Date Last Updated:	05/23/2003 09:21:00
Staff Id Who Did The Last Update:	SYS
Max Monthly Gallons:	Not reported
Vapor Recovery Installed:	Unknown
Vapor Notify Required:	Unknown

Lat Long:

Program Id:	192590
Latlong ID:	120890
Latitude Degrees:	44
Latitude Minutes:	57
Latitude Seconds:	33.41569
Longitude Degrees:	-93
Longitude Minutes:	14
Longitude Seconds:	34.8365
Collection Date:	Not reported
LatLong Description:	Not reported
TMSP Added:	06/05/2000 16:05:45
Date Last Updated:	05/03/2007 08:50:55
Staff Id Last Updated:	RSUCHAN
Coord Source Type:	Not reported
Org Name Source:	Not reported

Program Id:	192590
Latlong ID:	127682
Latitude Degrees:	44
Latitude Minutes:	57
Latitude Seconds:	34.22
Longitude Degrees:	-93
Longitude Minutes:	14
Longitude Seconds:	36.04
Collection Date:	05/29/2008 09:14:22
LatLong Description:	Not reported
TMSP Added:	08/29/2006 07:04:18
Date Last Updated:	05/29/2008 09:14:23
Staff Id Last Updated:	MAPTOOL
Coord Source Type:	Not reported
Org Name Source:	Not reported

AST:

Tank:

MPCA Tank Number:	1001
Tank Registration Date:	02/27/1998 00:00:00
Tank Dual Use:	N
Tank Storage Capacity:	500
Tank Status:	Active
Tank Stored Product:	Gasoline
Tank Construction Material:	Doublewall Concrete
Tank Cathodic Protection:	Not reported
Piping Cathodic Protection:	Not reported
Piping Material:	None

GUNDERSON BROS (Continued) **1001202515**

Secondary Containment Tank:	Not reported
Second Contain Pipe:	Not reported
Tank Dispenser:	Not reported
Above/Under Ground:	Above Ground
Serial Number:	Not reported
Date Added:	10/10/1999 10:57:44
Date Last Updated:	01/07/2013 10:38:35
AST Base Material:	On Concrete
Piping Material Desc:	NONE
Unregulated Tank Registration Date:	Not reported
Heating Product Flag:	Not reported
HazWaste Generator Id:	Not reported
Product Replaced Date:	Not reported
Sludge Disposal Facility:	Not reported
Comments:	Not reported
Staff Id Who Did The Last Update:	RSUCHAN
In Compliance:	Yes

Tank Action:

MPCA Tank Number:	1001
Above Or Underground:	Above Ground
Tank Action ID:	341294
Contractor Number:	Not reported
Supervisor Number:	Not reported
Tank Action:	Install Tank
Action Date:	07/15/1997 00:00:00
Action Date Unknown:	Not reported
Corrosion Expert Name:	Not reported
Lab Flag:	Not reported
Date Added:	05/05/2000 08:30:31
Date Last Updated:	05/04/2002 07:50:27
Staff Id Who Did The Last Update:	TANKS

Tank Compartment:

MPCA Tank Number:	1001
Above Or Underground:	Above Ground
Compartment Number:	1
Tank Stored Product Code:	14
Tank Stored Product Desc:	GASOLINE
Compartment Cap:	500
Heating:	Not reported
Other Desc:	Not reported
Date Added:	10/10/1999 10:59:01
Date Last Updated:	05/04/2002 07:50:27
Staff Id Who Did The Last Update:	TANKS

Tank:

MPCA Tank Number:	1002
Tank Registration Date:	02/27/1998 00:00:00
Tank Dual Use:	N
Tank Storage Capacity:	1000
Tank Status:	Active
Tank Stored Product:	Diesel
Tank Construction Material:	Doublewall Concrete
Tank Cathodic Protection:	Not reported
Piping Cathodic Protection:	Not reported

GUNDERSON BROS (Continued) **1001202515**

Piping Material:	None
Secondary Containment Tank:	Not reported
Second Contain Pipe:	Not reported
Tank Dispenser:	Not reported
Above/Under Ground:	Above Ground
Serial Number:	Not reported
Date Added:	10/10/1999 10:57:44
Date Last Updated:	01/07/2013 10:38:35
AST Base Material:	On Concrete
Piping Material Desc:	NONE
Unregulated Tank Registration Date:	Not reported
Heating Product Flag:	Not reported
HazWaste Generator Id:	Not reported
Product Replaced Date:	Not reported
Sludge Disposal Facility:	Not reported
Comments:	Not reported
Staff Id Who Did The Last Update:	RSUCHAN
In Compliance:	Yes

Tank Action:

MPCA Tank Number:	1002
Above Or Underground:	Above Ground
Tank Action ID:	341293
Contractor Number:	Not reported
Supervisor Number:	Not reported
Tank Action:	Install Tank
Action Date:	07/15/1997 00:00:00
Action Date Unknown:	Not reported
Corrosion Expert Name:	Not reported
Lab Flag:	Not reported
Date Added:	05/05/2000 08:30:31
Date Last Updated:	05/04/2002 07:50:27
Staff Id Who Did The Last Update:	TANKS

Tank Compartment:

MPCA Tank Number:	1002
Above Or Underground:	Above Ground
Compartment Number:	1
Tank Stored Product Code:	10
Tank Stored Product Desc:	DIESEL
Compartment Cap:	1000
Heating:	Not reported
Other Desc:	Not reported
Date Added:	10/10/1999 10:59:01
Date Last Updated:	05/04/2002 07:50:27
Staff Id Who Did The Last Update:	TANKS

Tabsite:

Program Interest Id:	192590
Above Or Underground:	Both
Facility Code:	19
Indian Reservation:	No
UST Registration Date:	04/01/1986 00:00:00
AST Registration Date:	Not reported
Date Added:	07/23/1992 19:11:05
Date Last Updated:	05/23/2003 09:21:00

GUNDERSON BROS (Continued) **1001202515**

Staff Id Who Did The Last Update: SYS
Max Monthly Gallons: Not reported
Vapor Recovery Installed: Unknown
Vapor Notify Required: Unknown

Lat Long:
Program Id: 192590
Latlong ID: 120890
Latitude Degrees: 44
Latitude Minutes: 57
Latitude Seconds: 33.41569
Longitude Degrees: -93
Longitude Minutes: 14
Longitude Seconds: 34.8365
Collection Date: Not reported
LatLong Description: Not reported
TMSP Added: 06/05/2000 16:05:45
Date Last Updated: 05/03/2007 08:50:55
Staff Id Last Updated: RSUCHAN
Coord Source Type: Not reported
Org Name Source: Not reported

Program Id: 192590
Latlong ID: 127682
Latitude Degrees: 44
Latitude Minutes: 57
Latitude Seconds: 34.22
Longitude Degrees: -93
Longitude Minutes: 14
Longitude Seconds: 36.04
Collection Date: 05/29/2008 09:14:22
LatLong Description: Not reported
TMSP Added: 08/29/2006 07:04:18
Date Last Updated: 05/29/2008 09:14:23
Staff Id Last Updated: MAPTOOL
Coord Source Type: Not reported
Org Name Source: Not reported

Click this hyperlink while viewing on your computer to access additional MN AST: detail in the EDR Site Report.

WIMN:
Legislative District: 63A
Status: Active
Latitude: 44.95951088
Longitude: -93.24335528
Coordinate Collection Method: Digitized - Map Tool
Activity: Hazardous Waste, Small to Minimal QG
MPCA Id: MNR000051672
Major Watershed: Mississippi River - Twin Cities

Click here to access Minnesota Pollution Control Agency:

Legislative District: 63A
Status: Active
Latitude: 44.95950717

GUNDERSON BROS (Continued) **1001202515**

Longitude: -93.24334521
Coordinate Collection Method: Digitized - Map Tool
Activity: Multiple Activities
MPCA Id: Multiple Activities
Major Watershed: Mississippi River - Twin Cities

Click here to access Minnesota Pollution Control Agency:

MN Financial Assurance 1:
PROGRAM ID: 192590
Township Name: Fort Snelling
Region: 1
Interest Type: Tank site
ADDR ID: 191440
Interest Telephone: NO CORE PI PH.
Preferred ID: 3119
Interest Start Date: 07/23/1992
Interest End Date: Not reported
Activity Flag: Y
TMSP Added: 08/29/2006
TMSP Last Update: 08/29/2006 07:04:09
Staff ID Last Update: RSUCHAN
Source: CORE
Source ID: 216049
Country Code: USA
FOR State: Not reported
FOR Zone: Not reported
FIPS County Code: 053
Comments: Not reported

PROGRAM ID: 192590
Township Name: Not reported
Region: 1
Interest Type: Deleted Tank Site
ADDR ID: 191440
Interest Telephone: 6127216119
Preferred ID: 3119
Interest Start Date: 07/23/1992
Interest End Date: Not reported
Activity Flag: Y
TMSP Added: 07/23/1992
TMSP Last Update: 08/29/2006 07:04:09
Staff ID Last Update: RSUCHAN
Source: TALES
Source ID: 0
Country Code: USA
FOR State: Not reported
FOR Zone: Not reported
FIPS County Code: 053
Comments: Not reported

PROGRAM ID: 222665
Township Name: Fort Snelling
Region: 1
Interest Type: Leak Site
ADDR ID: 191440
Interest Telephone: NO CORE PI PH.

GUNDERSON BROS (Continued) **1001202515**

Preferred ID:	10160
Interest Start Date:	02/09/1998
Interest End Date:	11/29/2006
Activity Flag:	N
TMSP Added:	11/29/2006
TMSP Last Update:	11/10/2014 08:17:06
Staff ID Last Update:	RGAGLE
Source:	CORE
Source ID:	216049
Country Code:	USA
FOR State:	Not reported
FOR Zone:	Not reported
FIPS County Code:	053
Comments:	Not reported

PROGRAM ID:	222665
Township Name:	Not reported
Region:	1
Interest Type:	Deleted Leak Site
ADDR ID:	191440
Interest Telephone:	6127216119
Preferred ID:	10160
Interest Start Date:	02/09/1998
Interest End Date:	Not reported
Activity Flag:	Not reported
TMSP Added:	12/04/1999
TMSP Last Update:	11/29/2006 08:17:46
Staff ID Last Update:	RSUCHAN
Source:	TALES
Source ID:	0
Country Code:	USA
FOR State:	Not reported
FOR Zone:	Not reported
FIPS County Code:	053
Comments:	Not reported

Latitude Longitude:

Program Id:	222665
Lat/Long ID:	8525
Latitude Degrees:	44
Latitude Minutes:	57
Latitude Seconds:	35.4585
Longitude Degrees:	-93
Longitude Minutes:	14
Longitude Seconds:	38.2575
Collection Date:	Not reported
Lat/Long Description:	Site Center
TMSP Added:	08/03/2004 12:34:12
TMSP Last Update:	05/29/2008 09:14:30
Staff ID Last Update:	SCHILD
Coord Source Type:	Not reported
Org Name Source:	Not reported
Coord Coll Meth:	A1
Map Scale Code:	Not reported
Source:	TALES
Site ID:	216049
Spatial ID:	51830600

GUNDERSON BROS (Continued) **1001202515**

Program Id:	222665
Lat/Long ID:	127682
Latitude Degrees:	44
Latitude Minutes:	57
Latitude Seconds:	34.22
Longitude Degrees:	-93
Longitude Minutes:	14
Longitude Seconds:	36.04
Collection Date:	05/29/2008 09:14:22
Lat/Long Description:	Not reported
TMSP Added:	08/29/2006 07:04:18
TMSP Last Update:	05/29/2008 09:14:23
Staff ID Last Update:	MAPTOOL
Coord Source Type:	Not reported
Org Name Source:	Not reported
Coord Coll Meth:	DM
Map Scale Code:	Not reported
Source:	CORE
Site ID:	216049
Spatial ID:	51830600

Staff Name:

Program Id:	222665
Staff Sequence ID:	6556
Staff Type:	Not reported
Staff Name:	Not reported
TMSP Added:	12/04/1999 14:04:03
TMSP Last Update:	01/20/2012 10:39:35
Staff ID Last Update:	RSUCHAN
Last Name:	Not reported
First Name:	Not reported
Middle Initial:	Not reported
Functional Area Code:	RRS
Staff ID Number:	4114

Program Id:	222665
Staff Sequence ID:	21822
Staff Type:	Not reported
Staff Name:	Not reported
TMSP Added:	12/04/1999 14:04:18
TMSP Last Update:	01/20/2012 10:39:36
Staff ID Last Update:	RSUCHAN
Last Name:	Not reported
First Name:	Not reported
Middle Initial:	Not reported
Functional Area Code:	LPM
Staff ID Number:	3340

Latitude Longitude:

Program Id:	192590
Lat/Long ID:	120890
Latitude Degrees:	44
Latitude Minutes:	57
Latitude Seconds:	33.41569
Longitude Degrees:	-93

GUNDERSON BROS (Continued) **1001202515**

Longitude Minutes:	14
Longitude Seconds:	34.8365
Collection Date:	Not reported
Lat/Long Description:	Not reported
TMSP Added:	06/05/2000 16:05:45
TMSP Last Update:	05/03/2007 08:50:55
Staff ID Last Update:	RSUCHAN
Coord Source Type:	Not reported
Org Name Source:	Not reported
Coord Coll Meth:	Not reported
Map Scale Code:	Not reported
Source:	TALES
Site ID:	216049
Spatial ID:	51375399

Program Id:	192590
Lat/Long ID:	127682
Latitude Degrees:	44
Latitude Minutes:	57
Latitude Seconds:	34.22
Longitude Degrees:	-93
Longitude Minutes:	14
Longitude Seconds:	36.04
Collection Date:	05/29/2008 09:14:22
Lat/Long Description:	Not reported
TMSP Added:	08/29/2006 07:04:18
TMSP Last Update:	05/29/2008 09:14:23
Staff ID Last Update:	MAPTOOL
Coord Source Type:	Not reported
Org Name Source:	Not reported
Coord Coll Meth:	DM
Map Scale Code:	Not reported
Source:	CORE
Site ID:	216049
Spatial ID:	51375399

Tab Site:

Program Id:	192590
Facility Code:	19
Above or Under Code:	3
Indian Reservation:	N
Ust Registration Date:	04/01/1986 00:00:00
Ast Registration Date:	Not reported
TMSP Added:	07/23/1992 19:11:05
TMSP Last Update:	05/23/2003 09:21:00
Staff ID Last Update:	SYS
Max Monthy Gallons:	Not reported
Vapor Recovery Installed:	U
Vapor Notif Required:	U

BJ286
SE
1/4-1/2
0.454 mi.
2399 ft.

HENNEPIN FAMILY CARE EAST LAKE
2700 E LAKE ST STE 1100
MINNEAPOLIS, MN 55406

MN WIMN

S110432865
N/A

Site 1 of 6 in cluster BJ

Relative:
Lower

Actual:
838 ft.

WIMN:

Legislative District:	63A
Status:	Active
Latitude:	44.94842494
Longitude:	-93.23312398
Coordinate Collection Method:	Address Matching House Number
Activity:	Hazardous Waste, Small to Minimal QG
MPCA Id:	MNS000122648
Major Watershed:	Mississippi River - Twin Cities

Click here to access Minnesota Pollution Control Agency:

BH287
SW
1/4-1/2
0.456 mi.
2406 ft.

EAGLE MOTORCYCLE ENGINEERING INC
1837 E LAKE ST
MINNEAPOLIS, MN 55407

RCRA-CESQG
FINDS
MN WIMN

1000279301
MND981538200

Site 2 of 2 in cluster BH

Relative:
Higher

Actual:
860 ft.

RCRA-CESQG:

Date form received by agency:	08/22/1986
Facility name:	EAGLE MOTORCYCLE ENGINEERING INC
Facility address:	1837 E LAKE ST MINNEAPOLIS, MN 554071809
EPA ID:	MND981538200
Mailing address:	13167 30TH ST N STILLWATER, MN 550821325
Contact:	JAMES ULASICH
Contact address:	13167 30TH ST N STILLWATER, MN 550821325
Contact country:	US
Contact telephone:	(612) 729-2599
Contact email:	Not reported
EPA Region:	05
Classification:	Conditionally Exempt Small Quantity Generator
Description:	Handler: generates 100 kg or less of hazardous waste per calendar month, and accumulates 1000 kg or less of hazardous waste at any time; or generates 1 kg or less of acutely hazardous waste per calendar month, and accumulates at any time: 1 kg or less of acutely hazardous waste; or 100 kg or less of any residue or contaminated soil, waste or other debris resulting from the cleanup of a spill, into or on any land or water, of acutely hazardous waste; or generates 100 kg or less of any residue or contaminated soil, waste or other debris resulting from the cleanup of a spill, into or on any land or water, of acutely hazardous waste during any calendar month, and accumulates at any time: 1 kg or less of acutely hazardous waste; or 100 kg or less of any residue or contaminated soil, waste or other debris resulting from the cleanup of a spill, into or on any land or water, of acutely hazardous waste

Owner/Operator Summary:

Owner/operator name:	NAME NOT REPORTED
Owner/operator address:	ADDRESS NOT REPORTED CITY NOT REPORTED, AK 99998

EAGLE MOTORCYCLE ENGINEERING INC (Continued) **1000279301**

Owner/operator country: Not reported
Owner/operator telephone: (312) 555-1212
Legal status: Private
Owner/Operator Type: Operator
Owner/Op start date: Not reported
Owner/Op end date: Not reported

Owner/operator name: EAGLE MOTORCYCLE ENGINEERING INC
Owner/operator address: 13167 30TH ST N
STILLWATER, MN 55082
Owner/operator country: US
Owner/operator telephone: (612) 729-2599
Legal status: Private
Owner/Operator Type: Owner
Owner/Op start date: 07/26/1999
Owner/Op end date: Not reported

Handler Activities Summary:
U.S. importer of hazardous waste: No
Mixed waste (haz. and radioactive): No
Recycler of hazardous waste: No
Transporter of hazardous waste: No
Treater, storer or disposer of HW: No
Underground injection activity: No
On-site burner exemption: No
Furnace exemption: No
Used oil fuel burner: No
Used oil processor: No
User oil refiner: No
Used oil fuel marketer to burner: No
Used oil Specification marketer: No
Used oil transfer facility: No
Used oil transporter: No

. Waste code: D001
. Waste name: IGNITABLE WASTE

Violation Status: No violations found

FINDS:

Registry ID: 110003805259

Environmental Interest/Information System
RCRAInfo is a national information system that supports the Resource Conservation and Recovery Act (RCRA) program through the tracking of events and activities related to facilities that generate, transport, and treat, store, or dispose of hazardous waste. RCRAInfo allows RCRA program staff to track the notification, permit, compliance, and corrective action activities required under RCRA.

MN-DELTA (Minnesota - Permitting, Compliance, And Enforcement Information Management System) facilitates the issuance of permits and manages compliance.

EAGLE MOTORCYCLE ENGINEERING INC (Continued) **1000279301**

WIMN:

Legislative District:	63A
Status:	Active
Latitude:	44.94819902
Longitude:	-93.24645515
Coordinate Collection Method:	Digitized - Map Tool
Activity:	Hazardous Waste, Small to Minimal QG
MPCA Id:	MND981538200
Major Watershed:	Mississippi River - Twin Cities

Click here to access Minnesota Pollution Control Agency:

BE288 **2309 SNELLING AVENUE** **MN SRS** **S106709881**
NNW **2309 SNELLING AVE** **MN LS** **N/A**
1/4-1/2 **MINNEAPOLIS, MN 55404** **MN LIENS**
0.456 mi. **MN VIC**
2406 ft. **Site 5 of 5 in cluster BE** **MN WIMN**

Relative:
Lower

Actual:
840 ft.

MN SRS:

Facility ID:	VP19990
SEC Address:	2309 S. Snelling Avenue
Link Id:	6315
Facility Type:	Other
Active:	False
Pay Complete:	False
MPCA Region:	Metro
Size Acres:	0.51700002
HRS Score:	Not reported
Enforcement Lead Agency:	MPCA
Federal Defferal Plot:	False
Petroleum Brownfields Prog?:	False
Emergency:	False
Site Classification:	False
RD/RA:	False
RL/FS:	False
Fund financed:	False
Npl:	False
Plp:	False
District:	Metro
Program Referred from:	Not reported
Program Interest:	VIC
Physical Location:	MINNEAPOLIS (Not Snelling St.Paul).Lots 17, 18 and 19, block 8, Westfalls Addition. 150'by150' sq./22,500 sqft or 0.52acres. NE of Snelling with 16,000 sqft, 1-story, vacant building constructed in 9 phases from '52-'73
Natural Source damage:	False
Clean up Cost:	Not reported
Indian Reservation:	False
Reserve Name:	Not reported
MPCA Owned Wells at site:	False
Created By:	Pjensen
Date Created:	11/16/2004
Date Last Updated:	08/16/2007
Federal Facility:	False
Primary Funding Source:	Not reported
EPA Id:	Not reported
MPCA Id:	Not reported

2309 SNELLING AVENUE (Continued) **S106709881**

Alpha Sort:	Not reported
Legal Distt:	62A
Congressional Distt:	Not reported
Public Land Survey Method:	Not reported
Map Scale For PLS Locational Data:	Not reported
Township 2:	29
Range:	24
PLS Township Suffix:	W
section:	36
PLS Qtr Section (160 Acres):	NW
PLS Qtr-Qtr Section (40 Acres):	Not reported
Pls Qtr-Qtr-Qtr Section (10 Acres):	Not reported
Pls Qtr-Qtr-Qtr-Qtr Secion (2.5 Acres):	Not reported
Quad:	Not reported
NAD Number:	83
Desc Of UTM Coord Pt:	Not reported
UTM Coord Pt Data Source:	Not reported
Org Providing UTM Coord Point Data:	Not reported
mpcapgmac:	Not reported
Utm Coord Pt Data Collection Method:	Not reported
Date Of Utm Coord Pt Data Collection:	Not reported
COL Date Qual:	Not reported
Map Scale:	Not reported
verifmeth:	Not reported
horizref:	Not reported
Utm Source:	U
Utm Method:	M1
Utm Scale:	A
Utm Accuracy:	U
Utm East:	480745.46999999997
Utm North:	4978513.5
Utm Zone:	15
Basin Code:	2
Major Watershed:	20
Minor Watershed:	Not reported
Public Land Survey Method 2:	Not reported
Map Scale For PLS Locational Data 2:	Not reported
Township 2:	Not reported
Range 2:	Not reported
PLS Township Suffix 2:	Not reported
Section 2:	Not reported
PLS Qtr Section (160 Acres) 2:	Not reported
PLS Qtr-Qtr Section (40 Acres) 2:	Not reported
PLS Qtr-Qtr Section (10 Acres) 2:	Not reported
PLS Qtr-Qtr Section (2.5 Acres) 2:	Not reported
Quad 2:	Not reported
File Location:	Archival Storage
VIC Application GIS:	False

Notes: Real Estate Screen shows:Dalton Gear Company('51); FD records for NUMERIC Machining, Inc. as being inspected at this location from '67-'90.Subsequent to that, Garlock-French Roofing (6/86 & 2/90 inspections) and Banner Roofing (also recognized as at 2305 Snelling) was inspected as having Haz Materials fee assessed in 9/02 (Hazmat Permit#300). Here, >10 gal.amounts of flam liquids were not in req.cabinet and flamm material stored outside (perhaps even on the back roof). Used

Contact Type: Staff PL/PM (Project Leader/Project Manager)s

2309 SNELLING AVENUE (Continued) **S106709881**

Company Name:	MPCA
Contact Address:	18 Wood Lake Drive SE
Contact Address 2:	Not reported
Contact City,St,Zip:	Rochester, MN 55904
Contact Province:	Not reported
Contact Country:	Not reported
Contact Postal code:	Not reported
Contact Phone:	(651) 757-2627
Contact Phone Ext:	Not reported
Contact Fax:	5072805513
Contact E-mail:	edward.olson@state.mn.us
Contact Cell Phone:	Not reported
Contact Information Last Updated:	2004-11-18 00:00:00
Misc Contact Info:	Not reported
Receive Invoice:	F
Staff Id Num:	3366

Contact Type:	Staff TA (Technical Analyst)
Company Name:	MPCA
Contact Address:	520 Lafayette Rd N.
Contact Address 2:	Not reported
Contact City,St,Zip:	St. Paul, MN 55155
Contact Province:	Not reported
Contact Country:	Not reported
Contact Postal code:	Not reported
Contact Phone:	(651) 757-1808
Contact Phone Ext:	Not reported
Contact Fax:	6512969707
Contact E-mail:	larry.quandt@state.mn.us
Contact Cell Phone:	Not reported
Contact Information Last Updated:	2004-11-18 00:00:00
Misc Contact Info:	Not reported
Receive Invoice:	F
Staff Id Num:	3379

Contact Type:	Voluntary Party
Company Name:	Coffee & Tea Connection LLC
Contact Address:	2309 Minnehaha Ave.
Contact Address 2:	Not reported
Contact City,St,Zip:	Minneapolis, MN 55404
Contact Province:	Not reported
Contact Country:	Not reported
Contact Postal code:	Not reported
Contact Phone:	6127299310
Contact Phone Ext:	Not reported
Contact Fax:	Not reported
Contact E-mail:	Not reported
Contact Cell Phone:	Not reported
Contact Information Last Updated:	2004-11-18 00:00:00
Misc Contact Info:	Not reported
Receive Invoice:	T
Staff Id Num:	Not reported

Contact Type:	Owner
Company Name:	Karel Properties Inc.
Contact Address:	2301 25th Street E
Contact Address 2:	Not reported

2309 SNELLING AVENUE (Continued) **S106709881**

Contact City,St,Zip:	Minneapolis, MN 55406
Contact Province:	Not reported
Contact Country:	Not reported
Contact Postal code:	Not reported
Contact Phone:	Not reported
Contact Phone Ext:	Not reported
Contact Fax:	Not reported
Contact E-mail:	Not reported
Contact Cell Phone:	Not reported
Contact Information Last Updated:	2004-11-18 00:00:00
Misc Contact Info:	Not reported
Receive Invoice:	F
Staff Id Num:	Not reported

Contact Type:	Consultant
Company Name:	Enpro Assessment Corp.
Contact Address:	790 Cleveland Avenue South, Suite 2
Contact Address 2:	Not reported
Contact City,St,Zip:	St. Paul, MN 55116
Contact Province:	Not reported
Contact Country:	Not reported
Contact Postal code:	Not reported
Contact Phone:	6516456330
Contact Phone Ext:	Not reported
Contact Fax:	6516951661
Contact E-mail:	janewillard@enproassessment.com
Contact Cell Phone:	6129613489
Contact Information Last Updated:	2004-11-18 00:00:00
Misc Contact Info:	Not reported
Receive Invoice:	F
Staff Id Num:	Not reported

Contact Type:	Legal Counsel
Company Name:	Meyers & Njus
Contact Address:	200 S. 6th Street, Suite 1100
Contact Address 2:	Not reported
Contact City,St,Zip:	Minneapolis, MN 55402
Contact Province:	Not reported
Contact Country:	Not reported
Contact Postal code:	Not reported
Contact Phone:	6126303245
Contact Phone Ext:	Not reported
Contact Fax:	Not reported
Contact E-mail:	Not reported
Contact Cell Phone:	Not reported
Contact Information Last Updated:	2004-11-18 00:00:00
Misc Contact Info:	Not reported
Receive Invoice:	F
Staff Id Num:	Not reported

Contaminant Id:	Trichloroethylene; (TCE
Contaminated Media:	Soil
Req Cleanup Concluded:	0.14
Cleanup Lvl Measure Units:	mg/Kg
Basis For Req Cleanup Lvl:	SLV (Soil Leaching Value)
Max Residual Contamination:	0.30000001
Date Info Last Updated:	2004-12-09 00:00:00

2309 SNELLING AVENUE (Continued) **S106709881**

Facid:	VP19990
Event:	135
Additional Information:	Historical Search by Historical Information Gatherers for EnPro
Start Date:	2004-10-27 00:00:00
End Date:	2004-11-15 00:00:00
Planned Start Date:	Not reported
Planned End Date:	Not reported
Date Info Last Updated:	2004-12-09 00:00:00
Record Number:	22725

Facid:	VP19990
Event:	138
Additional Information:	Olson; Quandt tour site with Vido. Take photos
Start Date:	Not reported
End Date:	2005-01-04 00:00:00
Planned Start Date:	Not reported
Planned End Date:	Not reported
Date Info Last Updated:	2005-01-05 00:00:00
Record Number:	22881

Facid:	VP19990
Event:	VIC Program Participation Dates (Start/End)
Additional Information:	None Entered
Start Date:	2004-11-16 00:00:00
End Date:	2005-07-29 00:00:00
Planned Start Date:	Not reported
Planned End Date:	Not reported
Date Info Last Updated:	2004-11-18 00:00:00
Record Number:	22552

Facid:	VP19990
Event:	Limited No Action Letter Sent
Additional Information:	soil only
Start Date:	Not reported
End Date:	2005-02-01 00:00:00
Planned Start Date:	Not reported
Planned End Date:	Not reported
Date Info Last Updated:	2005-02-02 00:00:00
Record Number:	23013

Facid:	VP19990
Event:	No Association Determination Issued
Additional Information:	to Jose Vido, Coffee & Tea Connections, LLC
Start Date:	Not reported
End Date:	2004-12-28 00:00:00
Planned Start Date:	Not reported
Planned End Date:	Not reported
Date Info Last Updated:	2004-12-29 00:00:00
Record Number:	22827

Facid:	VP19990
Event:	Phase I Investigation
Additional Information:	Unsigned/unpaid for Kurian Benjamin of Ritz Properties
Start Date:	2003-02-12 00:00:00
End Date:	2003-02-27 00:00:00
Planned Start Date:	Not reported
Planned End Date:	Not reported

2309 SNELLING AVENUE (Continued) **S106709881**

Date Info Last Updated: 2004-12-09 00:00:00
Record Number: 22727

Facid: VP19990
Event: Phase II Investigation
Additional Information: By EnPro for Venture Bank and Jose Vido; 4 expl.borings to 25'bgs
Start Date: 2004-10-27 00:00:00
End Date: 2004-11-15 00:00:00
Planned Start Date: Not reported
Planned End Date: Not reported
Date Info Last Updated: 2004-12-09 00:00:00
Record Number: 22726

Facid: VP19990
GW Recepts Prot by Rem Actn: Not reported
Ecological receptors present: False
Type of ecological receptors: Not reported
Acres of contaminated soil: Not reported
Volume of contaminated soil: Not reported
Acres of surface water impacted: Not reported
Acres of wetland impacted: Not reported
Acres of sediment impacted: Not reported
GW Plume Area Acres: Not reported
Cleanup Conducted: False
Acres of Contam Soil remediate: Not reported
Volume of Soil Cleaned: Not reported
Municipal wells contamd: Not reported
Dom wells contam: Not reported
People Impct SW intake contam: Not reported
Drums Revolved from site: Not reported
Yr Soil Remediated: Not reported
Acres of Soil w/ Restrict Access: Not reported
Yr IC remedy complete: Not reported
Yr GW remedy completed: Not reported
Year GWIC completed: Not reported
Acres of wetland of sediment remediated: Not reported
Public financing: False
Assurance help: False
Land use Classfn At Site: Not reported
Land use Vicinity Of Site: Not reported
Deed notif Present On Site: False
Restrictive Covenant Present: False
Restrictions: Not reported
GW Pump and Treat Used at site: False
Quaternary Perched: False
Quaternary Water Table: False
Quaternary Confined: False
Cretaceous: False
Plattville: False
St. peter: False
Prairie Duchien: False
Jordan: False
Ironton/Galesville: False
Mt Simon Hinckley: False
Precambrian Undefferentiated: False
Other/Unknown Aquifier: False
Date Info Last Updated: 2005-07-26 00:00:00

2309 SNELLING AVENUE (Continued) **S106709881**

Inst Control Info Updated: 2005-07-26 00:00:00
Inst Control Filed Location: Not reported
SW Classification (Primary): Not reported
SW Classification (Secondary): Not reported
Miscellaneous: Not reported
SW Comments: Not reported

MN LS:
Link ID: 6315
EPA ID: Not reported
MPCA ID: VP19990
Method: M1
CERCLIS: No
National Priorities List: No
PLP: No
Voluntary Cleanup & Investigation: Yes
RCRA Treatment Storage & Disposal: No
RCRA Generator: No
Solid Waste Permit: No
Dumps: No
No Further Remedial Action Planned: No
Delisted From PLP By MPCA: No
LCP: No
Brownfield: No
Entity Type: VIC

LIENS:
Facility Id: VP19990
Facility Type: Other
Program: VIC
File Loc: Archival Storage
Deed Notification: False
Environmental Covenant: False
Restrictive or Env Covenant Desc: Not reported
Restrictive Covenant: False
IC Update: 07/26/2005
IC Filing Loc: Not reported
Event Desc: Not reported
Start Date: Not reported
End Date: Not reported
Add Info: Not reported
Notes: Not reported

MN Voluntary Investigation Cleanup Program:
Facility ID: VP19990
Facility Type: Other
Facility Address 2: 2309 S. Snelling Avenue
Core Program Interest Id: 337533
Link Id: 6315
Active: False
Pay Complete: False
MPCA Region: Metro
Size Acres: 0.51700002
HRS Score: Not reported
Enforcement Lead Agency: MPCA

2309 SNELLING AVENUE (Continued) **S106709881**

Federal Defferal Plot:	False
Petroleum Brownfields Prog?:	False
Emergency:	False
Site Classification:	False
RD/RA:	False
RL/FS:	False
Fund financed:	False
Npl:	False
Plp:	False
District:	Metro
Program Reffered from:	Not reported
Program Interest:	VIC
Physical Location:	MINNEAPOLIS (Not Snelling St.Paul).Lots 17, 18 and 19, block 8, Westfalls Addition. 150'by150' sq./22,500 sqft or 0.52acres. NE of Snelling with 16,000 sqft, 1-story, vacant building constructed in 9 phases from '52-'73
Natural Source damage:	False
Clean up Cost:	Not reported
Indian Reservation:	False
Reservation Name:	Not reported
MPCA Owned Wells at site:	False
Created By:	Pjensen
Date Created:	11/16/2004
Date Last Updated:	08/16/2007
Federal Facility:	False
Primary Funding Source:	Not reported
EPA Id:	Not reported
MPCA Id:	Not reported
Alpha Sort:	Not reported
Legal Distt:	62A
Congressional Dist:	Not reported
Scale Of Map Used Pls Loc Data:	Not reported
Township:	29
Range:	24
Range East West:	W
Section:	36
Pls Qtr Section (160 Acres):	NW
Pls Qtr Qtr Section (40 Acres):	Not reported
Pls Qtr-Qtr-Qtr Section (10 Acres):	Not reported
Pls Qtr-Qtr-Qtr-Qtr Section (2.5 Acres):	Not reported
Quad:	Not reported
NAD Number:	83
Desc Of UTM Coord Pt:	Not reported
UTM Coord Pt Data Source:	Not reported
Org Providing The UTM Coord Point Data:	Not reported
Method For Loc Public Land Survey:	Not reported
Method Of Utm Coord Pt Data Collection:	Not reported
Date Of Utm Coord Pt Data Collection:	Not reported
COL Date Qual:	Not reported
Map Scale:	Not reported
Verification Method:	Not reported
horizref:	Not reported
Utm Source:	U
Utm Method:	M1
Utm Scale:	A
Utm Accuracy:	U
Utm East:	480745.46999999997

2309 SNELLING AVENUE (Continued) **S106709881**

Utm North:	4978513.5
Utm Zone:	15
Basin Code:	2
Major Watershed:	20
Major Watershed:	Not reported
Method For Loc Public Land Survey:	Not reported
Scale Of Map Used Pls Loc Data:	Not reported
Township 2:	Not reported
Range 2:	Not reported
Range East West:	Not reported
Section 2:	Not reported
Pls Qtr Section (160 Acres) 2:	Not reported
Pls Qtr Qtr Section (40 Acres)2:	Not reported
Pls Qtr Qtr Qtr Section (10 Acres)2:	Not reported
Pls Qtr Qtr Qtr Qtr Section (2.5 Acres) 2:	Not reported
Quad 2:	Not reported
File Location:	Archival Storage
GIS Application GIS:	False
Notes:	Real Estate Screen shows:Dalton Gear Company('51); FD records for NUMERIC Machining, Inc. as being inspected at this location from '67-'90.Subsequent to that, Garlock-French Roofing (6/86 & 2/90 inspections) and Banner Roofing (also recognized as at 2305 Snelling) was inspected as having Haz Materials fee assessed in 9/02 (Hazmat Permit#300). Here, >10 gal.amounts of flam liquids were not in req.cabinet and flamm material stored outside (perhaps even on the back roof). Used
Contact Type:	Staff PL/PM (Project Leader/Project Manager)s
Company Name:	MPCA
Contact Address:	18 Wood Lake Drive SE
Contact Address 2:	Not reported
Contact City,St,Zip:	Rochester, MN 55904
Contact Province:	Not reported
Contact Country:	Not reported
Contact Postal code:	Not reported
Contact Phone:	(651) 757-2627
Contact Phone Ext:	Not reported
Contact Fax:	5072805513
Contact E-mail:	edward.olson@state.mn.us
Contact Cell Phone:	Not reported
Contact Information Last Updated:	2004-11-18 00:00:00
Misc Contact Info:	Not reported
Receive Invoice:	F
Staff Id Num:	3366

Contact Type:	Staff TA (Technical Analyst)
Company Name:	MPCA
Contact Address:	520 Lafayette Rd N.
Contact Address 2:	Not reported
Contact City,St,Zip:	St. Paul, MN 55155
Contact Province:	Not reported
Contact Country:	Not reported
Contact Postal code:	Not reported
Contact Phone:	(651) 757-1808
Contact Phone Ext:	Not reported
Contact Fax:	6512969707
Contact E-mail:	larry.quandt@state.mn.us
Contact Cell Phone:	Not reported

2309 SNELLING AVENUE (Continued) **S106709881**

Contact Information Last Updated:	2004-11-18 00:00:00
Misc Contact Info:	Not reported
Receive Invoice:	F
Staff Id Num:	3379

Contact Type:	Voluntary Party
Company Name:	Coffee & Tea Connection LLC
Contact Address:	2309 Minnehaha Ave.
Contact Address 2:	Not reported
Contact City,St,Zip:	Minneapolis, MN 55404
Contact Province:	Not reported
Contact Country:	Not reported
Contact Postal code:	Not reported
Contact Phone:	6127299310
Contact Phone Ext:	Not reported
Contact Fax:	Not reported
Contact E-mail:	Not reported
Contact Cell Phone:	Not reported
Contact Information Last Updated:	2004-11-18 00:00:00
Misc Contact Info:	Not reported
Receive Invoice:	T
Staff Id Num:	Not reported

Contact Type:	Owner
Company Name:	Karel Properties Inc.
Contact Address:	2301 25th Street E
Contact Address 2:	Not reported
Contact City,St,Zip:	Minneapolis, MN 55406
Contact Province:	Not reported
Contact Country:	Not reported
Contact Postal code:	Not reported
Contact Phone:	Not reported
Contact Phone Ext:	Not reported
Contact Fax:	Not reported
Contact E-mail:	Not reported
Contact Cell Phone:	Not reported
Contact Information Last Updated:	2004-11-18 00:00:00
Misc Contact Info:	Not reported
Receive Invoice:	F
Staff Id Num:	Not reported

Contact Type:	Consultant
Company Name:	Enpro Assessment Corp.
Contact Address:	790 Cleveland Avenue South, Suite 2
Contact Address 2:	Not reported
Contact City,St,Zip:	St. Paul, MN 55116
Contact Province:	Not reported
Contact Country:	Not reported
Contact Postal code:	Not reported
Contact Phone:	6516456330
Contact Phone Ext:	Not reported
Contact Fax:	6516951661
Contact E-mail:	janewillard@enproassessment.com
Contact Cell Phone:	6129613489
Contact Information Last Updated:	2004-11-18 00:00:00
Misc Contact Info:	Not reported
Receive Invoice:	F

2309 SNELLING AVENUE (Continued) **S106709881**

Staff Id Num: Not reported

Contact Type: Legal Counsel
Company Name: Meyers & Njus
Contact Address: 200 S. 6th Street, Suite 1100
Contact Address 2: Not reported
Contact City,St,Zip: Minneapolis, MN 55402
Contact Province: Not reported
Contact Country: Not reported
Contact Postal code: Not reported
Contact Phone: 6126303245
Contact Phone Ext: Not reported
Contact Fax: Not reported
Contact E-mail: Not reported
Contact Cell Phone: Not reported
Contact Information Last Updated: 2004-11-18 00:00:00
Misc Contact Info: Not reported
Receive Invoice: F
Staff Id Num: Not reported

Contaminant Id: Trichloroethylene; (TCE
Contaminated Media: Soil
Req Cleanup Concluded: 0.14
Cleanup Lvl Measure Units: mg/Kg
Basis For Req Cleanup Lvl: SLV (Soil Leaching Value)
Max Residual Contamination: 0.30000001
Date Info Last Updated: 2004-12-09 00:00:00

Facid: VP19990
Event: 135
Additional Information: Historical Search by Historical Information Gatherers for EnPro
Start Date: 2004-10-27 00:00:00
End Date: 2004-11-15 00:00:00
Planned Start Date: Not reported
Planned End Date: Not reported
Date Info Last Updated: 2004-12-09 00:00:00
Record Number: 22725

Facid: VP19990
Event: 138
Additional Information: Olson; Quandt tour site with Vido. Take photos
Start Date: Not reported
End Date: 2005-01-04 00:00:00
Planned Start Date: Not reported
Planned End Date: Not reported
Date Info Last Updated: 2005-01-05 00:00:00
Record Number: 22881

Facid: VP19990
Event: VIC Program Participation Dates (Start/End)
Additional Information: None Entered
Start Date: 2004-11-16 00:00:00
End Date: 2005-07-29 00:00:00
Planned Start Date: Not reported
Planned End Date: Not reported
Date Info Last Updated: 2004-11-18 00:00:00
Record Number: 22552

2309 SNELLING AVENUE (Continued) **S106709881**

Facid:	VP19990
Event:	Limited No Action Letter Sent
Additional Information:	soil only
Start Date:	Not reported
End Date:	2005-02-01 00:00:00
Planned Start Date:	Not reported
Planned End Date:	Not reported
Date Info Last Updated:	2005-02-02 00:00:00
Record Number:	23013

Facid:	VP19990
Event:	No Association Determination Issued
Additional Information:	to Jose Vido, Coffee & Tea Connections, LLC
Start Date:	Not reported
End Date:	2004-12-28 00:00:00
Planned Start Date:	Not reported
Planned End Date:	Not reported
Date Info Last Updated:	2004-12-29 00:00:00
Record Number:	22827

Facid:	VP19990
Event:	Phase I Investigation
Additional Information:	Unsigned/unpaid for Kurian Benjamin of Ritz Properties
Start Date:	2003-02-12 00:00:00
End Date:	2003-02-27 00:00:00
Planned Start Date:	Not reported
Planned End Date:	Not reported
Date Info Last Updated:	2004-12-09 00:00:00
Record Number:	22727

Facid:	VP19990
Event:	Phase II Investigation
Additional Information:	By EnPro for Venture Bank and Jose Vido; 4 expl.borings to 25’bgs
Start Date:	2004-10-27 00:00:00
End Date:	2004-11-15 00:00:00
Planned Start Date:	Not reported
Planned End Date:	Not reported
Date Info Last Updated:	2004-12-09 00:00:00
Record Number:	22726

Facid:	VP19990
GW Recepts Prot by Rem Actn:	Not reported
Ecological receptors present:	False
Type of ecological receptors:	Not reported
Acres of contaminated soil:	Not reported
Volume of contaminated soil:	Not reported
Acres of surface water impacted:	Not reported
Acres of wetland impacted:	Not reported
Acres of sediment impacted:	Not reported
GW Plume Area Acres:	Not reported
Cleanup Conducted:	False
Acres of Contam Soil remediate:	Not reported
Volume of Soil Cleaned:	Not reported
# Municipal wells contamd:	Not reported
# Dom wells contam:	Not reported
# People Impct SW intake contam:	Not reported
# Drums Revolved from site:	Not reported

2309 SNELLING AVENUE (Continued) **S106709881**

Yr Soil Remediated:	Not reported
Acres of Soil w/ Restrict Access:	Not reported
Yr IC remedy complete:	Not reported
Yr GW remedy completed:	Not reported
Year GWIC completed:	Not reported
Acres of wetland of sediment remediated:	Not reported
Public financing:	False
Assurance help:	False
Land use Classfn At Site:	Not reported
Land use Vicinity Of Site:	Not reported
Deed notif Present On Site:	False
Restrictive Covenant Present:	False
Restrictions: Not reported	
GW Pump and Treat Used at site:	False
Quaternary Perched:	False
Quaternary Water Table:	False
Quaternary Confined:	False
Cretaceous:	False
Plattville:	False
St. peter:	False
Prairie Duchien:	False
Jordan:	False
Ironton/Galesville:	False
Mt Simon Hinckley:	False
Precambrian Undefferentiated:	False
Other/Unknown Aquifier:	False
Date Info Last Updated:	2005-07-26 00:00:00
Inst Control Info Updated:	2005-07-26 00:00:00
Inst Control Filed Location:	Not reported
SW Classification (Primary):	Not reported
SW Classification (Secondary):	Not reported
Miscellaneous: Not reported	
SW Comments:	Not reported

WIMN:

Legislative District:	63A
Status:	Inactive
Latitude:	44.95982698
Longitude:	-93.24354060
Coordinate Collection Method:	Digitized - Map Tool
Activity:	Voluntary Investigation & Cleanup (VIC)
MPCA Id:	VP19990
Major Watershed:	Mississippi River - Twin Cities

Click here to access Minnesota Pollution Control Agency:

BI289 **ZELLER PROPERTY** **MN LUST** **S106550714**
NNW **2101 21ST AVE S** **MN Financial Assurance** **N/A**
1/4-1/2 **MINNEAPOLIS, MN 55404** **MN WIMN**
0.457 mi.
2411 ft. **Site 2 of 2 in cluster BI**

Relative:
Lower

Actual:
840 ft.

LUST:

Leak ID:	10632
MNPCA ID:	223062
Site ID:	246340

ZELLER PROPERTY (Continued) **S106550714**

Source:	CORE
Interest Type:	Leak Site
Interest Phone:	NO CORE PI PH.
Interest Start Date:	11/09/1999 00:00:00
Interest End Date:	11/30/2006 06:49:42
Release Discovered Date:	07/29/1997
Leak Reported Date:	08/05/1997
Leak Site:	Both Leak and Property Transfer Site
File Archive Box:	Not reported
File Archive Lot:	Not reported
Soil Digout Date:	08/18/1997
Cubic Yards Excavated:	150
Conditional Closure Date:	08/22/1997
Complete Site Closure Date:	**11/08/1999 00:00:00**
Contaminated Soils Remaining:	Yes
Enforcement Action Begin Date:	Not reported
Lust Trust Eligible:	No
Offsite Contamination:	Unknown
Reimbursement Awarded:	No
Std Letter Response Date:	Not reported
Surface Water Impact:	Unknown
Utility Project Flag:	No
TMSP Added:	12/04/1999 14:03:51
TMSP Last Update:	08/13/2014 14:16:04
Staff Id Last Update:	DBOETTC
Release From AST:	No
Release From UST:	No
Tank Registration Status Code:	U
VPIC Application Date:	Not reported
VPIC Acres:	Not reported
Addr Id:	270057
Township Name:	Fort Snelling
Active Flag:	No
Country Code:	USA
Foreign State:	Not reported
Foreign Zone:	Not reported
State County Code:	MN
Vapor Intrusion Checked Flag:	Not reported
Soil Gas Data Collected Flag:	Not reported
Soil Gas Action Level Flag:	Not reported
Sub Slab Sample Collected Flag:	Not reported
Indoor Air Collected Flag:	Not reported
Vapor Intrusion Action Flag:	Not reported
Vapor Intrusion Comments:	Not reported
Soil Gas Data Comments:	Not reported
Comments:	Not reported

Leak GW Info:

MN PCA ID:	223062
Dw Supply Contam:	Not reported
Free Product Observed:	No
Free Product Thickness:	Not reported
Ground Water Contam:	No
GW Cleanup Goal:	0
Gw Exceeds Cleanup Goal:	Not reported
Cleanup Goal Achieved:	Not reported
Water Supply Exceeds Ral:	Not reported
Well Type Code:	Not reported

ZELLER PROPERTY (Continued) **S106550714**

Impacted Aquifer Code:	Not reported
TMSP Added:	12/04/1999 14:07:34
TMSP Last Update:	11/04/2003 12:57:08
Staff Id Last Update:	RSUCHAN
Mtbe Present Now:	Not reported
Mtbe Present Historically:	Not reported
Mtbe High Ug Per Liter Char:	Not reported
Mtbe High Ug Per Liter Numb:	Not reported
Mtbe High Level Date:	Not reported
Free Product At Close:	Not reported
Staff Id Ass:	Not reported
PWS Well:	Not reported
Prot Flag:	Not reported
Sens Flag:	Not reported

Leak Product Released:

MN PCA ID:	223062
Prod Released Sequence Id:	35653
Leak Product:	Fuel Oil 1 and 2
Tmsp Added:	03/31/2003 14:19:50
Tmsp Last_updt:	03/31/2003 14:19:50
Staff Id Last Updt:	AMUSCH

MN Financial Assurance 1:

PROGRAM ID:	223062
Township Name:	Fort Snelling
Region:	1
Interest Type:	Leak Site
ADDR ID:	270057
Interest Telephone:	NO CORE PI PH.
Preferred ID:	10632
Interest Start Date:	11/09/1999
Interest End Date:	11/30/2006
Activity Flag:	N
TMSP Added:	11/30/2006
TMSP Last Update:	11/10/2014 08:17:06
Staff ID Last Update:	RGAGLE
Source:	CORE
Source ID:	246340
Country Code:	USA
FOR State:	Not reported
FOR Zone:	Not reported
FIPS County Code:	053
Comments:	Not reported

PROGRAM ID:	223062
Township Name:	Not reported
Region:	1
Interest Type:	Deleted Leak Site
ADDR ID:	270057
Interest Telephone:	Not reported
Preferred ID:	10632
Interest Start Date:	11/09/1999
Interest End Date:	Not reported
Activity Flag:	Not reported
TMSP Added:	12/04/1999
TMSP Last Update:	11/30/2006 06:49:42

ZELLER PROPERTY (Continued) **S106550714**

Staff ID Last Update:	RSUCHAN
Source:	TALES
Source ID:	0
Country Code:	USA
FOR State:	Not reported
FOR Zone:	Not reported
FIPS County Code:	053
Comments:	Not reported

Latitude Longitude:

Program Id:	223062
Lat/Long ID:	8880
Latitude Degrees:	44
Latitude Minutes:	57
Latitude Seconds:	42.5231
Longitude Degrees:	-93
Longitude Minutes:	14
Longitude Seconds:	32.7388
Collection Date:	Not reported
Lat/Long Description:	Site Center
TMSP Added:	08/03/2004 12:34:12
TMSP Last Update:	07/15/2008 16:22:38
Staff ID Last Update:	SCHILD
Coord Source Type:	Not reported
Org Name Source:	Not reported
Coord Coll Meth:	A1
Map Scale Code:	Not reported
Source:	TALES
Site ID:	246340
Spatial ID:	51832682

Program Id:	223062
Lat/Long ID:	132841
Latitude Degrees:	44
Latitude Minutes:	57
Latitude Seconds:	42.51
Longitude Degrees:	-93
Longitude Minutes:	14
Longitude Seconds:	30.87
Collection Date:	07/15/2008 16:22:17
Lat/Long Description:	Not reported
TMSP Added:	11/30/2006 06:49:57
TMSP Last Update:	07/15/2008 16:22:17
Staff ID Last Update:	MAPTOOL
Coord Source Type:	Not reported
Org Name Source:	Not reported
Coord Coll Meth:	DM
Map Scale Code:	Not reported
Source:	CORE
Site ID:	246340
Spatial ID:	51832682

Staff Name:

Program Id:	223062
Staff Sequence ID:	22195
Staff Type:	Not reported

ZELLER PROPERTY (Continued) **S106550714**

Staff Name:	Not reported
TMSP Added:	12/04/1999 14:04:19
TMSP Last Update:	01/20/2012 10:39:36
Staff ID Last Update:	RSUCHAN
Last Name:	Not reported
First Name:	Not reported
Middle Initial:	Not reported
Functional Area Code:	LPM
Staff ID Number:	3311

Program Id:	223062
Staff Sequence ID:	6921
Staff Type:	Not reported
Staff Name:	Not reported
TMSP Added:	12/04/1999 14:04:03
TMSP Last Update:	01/20/2012 10:39:37
Staff ID Last Update:	RSUCHAN
Last Name:	Not reported
First Name:	Not reported
Middle Initial:	Not reported
Functional Area Code:	RRS
Staff ID Number:	3176

WIMN:

Legislative District:	63A
Status:	Inactive
Latitude:	44.96181045
Longitude:	-93.24190919
Coordinate Collection Method:	Digitized - Map Tool
Activity:	Leak Site
MPCA Id:	10632
Major Watershed:	Mississippi River - Twin Cities

Click here to access Minnesota Pollution Control Agency:

BG290 **MIDWESTERN MACHINERY CO** **RCRA NonGen / NLR** **1000240222**
SSE **3016 MINNEHAHA AVE** **FINDS** **MND051880789**
1/4-1/2 **MINNEAPOLIS, MN 55406** **WI MANIFEST**
0.468 mi. **MN WIMN**
2472 ft. **Site 8 of 8 in cluster BG**

Relative:
Lower

Actual:
838 ft.

RCRA NonGen / NLR:

Date form received by agency:	10/11/2005
Facility name:	MIDWESTERN MACHINERY CO
Facility address:	3016 MINNEHAHA AVE MINNEAPOLIS, MN 55406
EPA ID:	MND051880789
Contact:	DARREN PIKKARAINE
Contact address:	3016 MINNEHAHA AVE MINNEAPOLIS, MN 55406
Contact country:	US
Contact telephone:	(612) 872-6900
Contact email:	Not reported
EPA Region:	05
Classification:	Non-Generator
Description:	Handler: Non-Generators do not presently generate hazardous waste

MIDWESTERN MACHINERY CO (Continued) **1000240222**

Owner/Operator Summary:

Owner/operator name:	MIDWESTERN MACHINERY CO
Owner/operator address:	3016 MINNEHAHA AVE MINNEAPOLIS, MN 55406
Owner/operator country:	US
Owner/operator telephone:	(612) 872-6900
Legal status:	Private
Owner/Operator Type:	Operator
Owner/Op start date:	07/26/1999
Owner/Op end date:	10/11/2005

Handler Activities Summary:

U.S. importer of hazardous waste:	No
Mixed waste (haz. and radioactive):	No
Recycler of hazardous waste:	No
Transporter of hazardous waste:	No
Treater, storer or disposer of HW:	No
Underground injection activity:	No
On-site burner exemption:	No
Furnace exemption:	No
Used oil fuel burner:	No
Used oil processor:	No
User oil refiner:	No
Used oil fuel marketer to burner:	No
Used oil Specification marketer:	No
Used oil transfer facility:	No
Used oil transporter:	No

Historical Generators:

Date form received by agency: 05/11/2005
Site name: MIDWESTERN MACHINERY CO
Classification: Not a generator, verified

Date form received by agency: 04/02/1998
Site name: DI HED YOKES INC
Classification: Not a generator, verified

Date form received by agency: 08/22/1988
Site name: MIDWESTERN MACHINERY CO
Classification: Not a generator, verified

. Waste code: D001
. Waste name: IGNITABLE WASTE

Violation Status: No violations found

FINDS:

Registry ID: 110003765934

Environmental Interest/Information System

RCRAInfo is a national information system that supports the Resource Conservation and Recovery Act (RCRA) program through the tracking of events and activities related to facilities that generate, transport, and treat, store, or dispose of hazardous waste. RCRAInfo allows RCRA program staff to track the notification, permit, compliance, and

MIDWESTERN MACHINERY CO (Continued) **1000240222**

corrective action activities required under RCRA.

MN-DELTA (Minnesota - Permitting, Compliance, And Enforcement Information Management System) facilitates the issuance of permits and manages compliance.

WI MANIFEST:

Year:	2005
EPA ID:	MND051880789
FID:	0
ACT Code:	201
ACT Status:	A
ACT Code 1:	201
ACT Name:	HW Generator - Large
Contact Title:	Not reported
Contact Name:	Not reported
Contact Address:	Not reported
Contact City/State/Zip:	0
Contact Telephone:	0
Contact EMail Address:	Not reported

WIMN:

Legislative District:	63A
Status:	Inactive
Latitude:	44.94777395
Longitude:	-93.23403435
Coordinate Collection Method:	Digitized - Map Tool
Activity:	Hazardous Waste, Small to Minimal QG
MPCA Id:	MND051880789
Major Watershed:	Mississippi River - Twin Cities

Click here to access Minnesota Pollution Control Agency:

BJ291 **AARDVARK GRAPHICS** **RCRA NonGen / NLR** **1000193145**
SE **3011 27TH AVE S** **FINDS** **MND982074460**
1/4-1/2 **MINNEAPOLIS, MN 55406** **MN WIMN**
0.469 mi.
2476 ft. **Site 2 of 6 in cluster BJ**

Relative:
Lower

Actual:
838 ft.

RCRA NonGen / NLR:

Date form received by agency:	02/01/1988
Facility name:	AARDVARK GRAPHICS
Facility address:	3011 27TH AVE S MINNEAPOLIS, MN 554061914
EPA ID:	MND982074460
Contact:	Not reported
Contact address:	Not reported Not reported
Contact country:	US
Contact telephone:	Not reported
Contact email:	Not reported
EPA Region:	05
Classification:	Non-Generator
Description:	Handler: Non-Generators do not presently generate hazardous waste

AARDVARK GRAPHICS (Continued) **1000193145**

Owner/Operator Summary:

Owner/operator name:	AARDVARK GRAPHICS LTD
Owner/operator address:	3205 SNELLING AVE MINNEAPOLIS, MN 55406
Owner/operator country:	US
Owner/operator telephone:	NONE
Legal status:	Private
Owner/Operator Type:	Owner
Owner/Op start date:	07/26/1999
Owner/Op end date:	07/27/1999

Owner/operator name:	NAME NOT REPORTED
Owner/operator address:	ADDRESS NOT REPORTED CITY NOT REPORTED, AK 99998
Owner/operator country:	Not reported
Owner/operator telephone:	(312) 555-1212
Legal status:	Private
Owner/Operator Type:	Operator
Owner/Op start date:	Not reported
Owner/Op end date:	Not reported

Handler Activities Summary:

U.S. importer of hazardous waste:	No
Mixed waste (haz. and radioactive):	No
Recycler of hazardous waste:	No
Transporter of hazardous waste:	No
Treater, storer or disposer of HW:	No
Underground injection activity:	No
On-site burner exemption:	No
Furnace exemption:	No
Used oil fuel burner:	No
Used oil processor:	No
User oil refiner:	No
Used oil fuel marketer to burner:	No
Used oil Specification marketer:	No
Used oil transfer facility:	No
Used oil transporter:	No

. Waste code:	D001
. Waste name:	IGNITABLE WASTE

Violation Status: No violations found

FINDS:

Registry ID: 110003813936

Environmental Interest/Information System

RCRAInfo is a national information system that supports the Resource Conservation and Recovery Act (RCRA) program through the tracking of events and activities related to facilities that generate, transport, and treat, store, or dispose of hazardous waste. RCRAInfo allows RCRA program staff to track the notification, permit, compliance, and corrective action activities required under RCRA.

MN-DELTA (Minnesota - Permitting, Compliance, And Enforcement Information Management System) facilitates the issuance of permits and

AARDVARK GRAPHICS (Continued) **1000193145**

manages compliance.

WIMN:

Legislative District:	63A
Status:	Inactive
Latitude:	44.94786759
Longitude:	-93.23289997
Coordinate Collection Method:	Digitized - Map Tool
Activity:	Hazardous Waste, Small to Minimal QG
MPCA Id:	MND982074460
Major Watershed:	Mississippi River - Twin Cities

Click here to access Minnesota Pollution Control Agency:

BJ292 **RESOURCE CENTER OF THE AMERICAS** **MN SRS** **S109096158**
SE **3012-3028 27TH AVENUE SOUTH** **MN LIENS** **N/A**
1/4-1/2 **MINNEAPOLIS, MN 55406** **MN INST CONTROL**
0.469 mi. **MN VIC**
2478 ft. **Site 3 of 6 in cluster BJ**

Relative:
Lower

Actual:
838 ft.

MN SRS:

Facility ID:	VP24410
SEC Address:	Not reported
Link Id:	6767
Facility Type:	Other
Active:	False
Pay Complete:	False
MPCA Region:	Metro
Size Acres:	0.17
HRS Score:	Not reported
Enforcement Lead Agency:	MPCA
Federal Defferal Plot:	False
Petroleum Brownfields Prog?:	False
Emergency:	False
Site Classification:	False
RD/RA:	False
RL/FS:	False
Fund financed:	False
Npl:	False
Plp:	False
District:	Metro
Program Referred from:	Not reported
Program Interest:	VIC
Physical Location:	Not reported
Natural Source damage:	False
Clean up Cost:	Not reported
Indian Reservation:	False
Reserve Name:	Not reported
MPCA Owned Wells at site:	False
Created By:	Pjensen
Date Created:	05/07/2008
Date Last Updated:	03/05/2010
Federal Facility:	False
Primary Funding Source:	Not reported
EPA Id:	Not reported
MPCA Id:	Not reported

RESOURCE CENTER OF THE AMERICAS (Continued) **S109096158**

Alpha Sort:	Not reported
Legal Distt:	62A
Congressional Distt:	Not reported
Public Land Survey Method:	Not reported
Map Scale For PLS Locational Data:	Not reported
Township 2:	Not reported
Range:	Not reported
PLS Township Suffix:	Not reported
section:	Not reported
PLS Qtr Section (160 Acres):	Not reported
PLS Qtr-Qtr Section (40 Acres):	Not reported
Pls Qtr-Qtr-Qtr Section (10 Acres):	Not reported
Pls Qtr-Qtr-Qtr-Qtr Secion (2.5 Acres):	Not reported
Quad:	Not reported
NAD Number:	83
Desc Of UTM Coord Pt:	Center of Site
UTM Coord Pt Data Source:	4
Org Providing UTM Coord Point Data:	Vieau Associates
mpcapgmac:	Not reported
Utm Coord Pt Data Collection Method:	G9
Date Of Utm Coord Pt Data Collection:	2008-04-09 00:00:00
COL Date Qual:	Not reported
Map Scale:	Not reported
verifmeth:	Not reported
horizref:	Not reported
Utm Source:	Not reported
Utm Method:	Not reported
Utm Scale:	Not reported
Utm Accuracy:	Not reported
Utm East:	481584
Utm North:	4977147
Utm Zone:	15
Basin Code:	Not reported
Major Watershed:	Not reported
Minor Watershed:	Not reported
Public Land Survey Method 2:	Not reported
Map Scale For PLS Locational Data 2:	Not reported
Township 2:	Not reported
Range 2:	Not reported
PLS Township Suffix 2:	Not reported
Section 2:	Not reported
PLS Qtr Section (160 Acres) 2:	Not reported
PLS Qtr-Qtr Section (40 Acres) 2:	Not reported
PLS Qtr-Qtr Section (10 Acres) 2:	Not reported
PLS Qtr-Qtr Section (2.5 Acres) 2:	Not reported
Quad 2:	Not reported
File Location:	Archival Storage
VIC Application GIS:	True
Notes:	Not reported
Contact Type:	Staff PL/PM (Project Leader/Project Manager)s
Company Name:	MPCA
Contact Address:	520 Lafayette Rd N
Contact Address 2:	Not reported
Contact City,St,Zip:	St. Paul, MN 551554194
Contact Province:	Not reported
Contact Country:	Not reported
Contact Postal code:	Not reported

RESOURCE CENTER OF THE AMERICAS (Continued) **S109096158**

Contact Phone:	(651) 757-7271
Contact Phone Ext:	Not reported
Contact Fax:	6512969707
Contact E-mail:	andrew.nichols@state.mn.us
Contact Cell Phone:	Not reported
Contact Information Last Updated:	2008-05-08 00:00:00
Misc Contact Info:	Not reported
Receive Invoice:	F
Staff Id Num:	3359

Contact Type:	Staff TA (Technical Analyst)
Company Name:	MPCA
Contact Address:	520 Lafayette Rd N
Contact Address 2:	Not reported
Contact City,St,Zip:	St. Paul, MN 551554194
Contact Province:	Not reported
Contact Country:	Not reported
Contact Postal code:	Not reported
Contact Phone:	(651) 757-7821
Contact Phone Ext:	Not reported
Contact Fax:	6512969707
Contact E-mail:	john.betcher@state.mn.us
Contact Cell Phone:	Not reported
Contact Information Last Updated:	2008-05-08 00:00:00
Misc Contact Info:	Not reported
Receive Invoice:	F
Staff Id Num:	3196

Contact Type:	Voluntary Party
Company Name:	Mosaic Properties, LLC
Contact Address:	9680 Bennett Place
Contact Address 2:	Not reported
Contact City,St,Zip:	Eden Prairie, MN 55347
Contact Province:	Not reported
Contact Country:	Not reported
Contact Postal code:	Not reported
Contact Phone:	9529449000
Contact Phone Ext:	Not reported
Contact Fax:	9529449002
Contact E-mail:	mark@thistle-financial.com
Contact Cell Phone:	Not reported
Contact Information Last Updated:	2008-05-08 00:00:00
Misc Contact Info:	Not reported
Receive Invoice:	T
Staff Id Num:	Not reported

Contact Type:	Consultant
Company Name:	Vieau Associates Inc.
Contact Address:	7710 Computer Avenue, Suite 102
Contact Address 2:	Not reported
Contact City,St,Zip:	Edina, MN 55435
Contact Province:	Not reported
Contact Country:	Not reported
Contact Postal code:	Not reported
Contact Phone:	9528937931
Contact Phone Ext:	10
Contact Fax:	9528937932

RESOURCE CENTER OF THE AMERICAS (Continued) **S109096158**

Contact E-mail:	dvieau@vieauassociates.com
Contact Cell Phone:	Not reported
Contact Information Last Updated:	2008-05-08 00:00:00
Misc Contact Info:	Not reported
Receive Invoice:	F
Staff Id Num:	Not reported

Contact Type:	Consultant
Company Name:	Vieau Associates Inc.
Contact Address:	7710 Computer Avenue, Suite 102
Contact Address 2:	Not reported
Contact City,St,Zip:	Edina, MN 55435
Contact Province:	Not reported
Contact Country:	Not reported
Contact Postal code:	Not reported
Contact Phone:	9528937931
Contact Phone Ext:	12
Contact Fax:	9528937932
Contact E-mail:	dschultz@vieauassociates.com
Contact Cell Phone:	Not reported
Contact Information Last Updated:	2008-08-29 00:00:00
Misc Contact Info:	Not reported
Receive Invoice:	F
Staff Id Num:	Not reported

Contaminant Id:	00-00-0
Contaminated Media:	Ground Water
Req Cleanup Concluded:	Not reported
Cleanup Lvl Measure Units:	Not reported
Basis For Req Cleanup Lvl:	Not reported
Max Residual Contamination:	Not reported
Date Info Last Updated:	2010-03-15 00:00:00

Facid:	VP24410
Event:	114
Additional Information:	Collections warning letter
Start Date:	Not reported
End Date:	2010-05-12 00:00:00
Planned Start Date:	Not reported
Planned End Date:	Not reported
Date Info Last Updated:	2010-05-12 00:00:00
Record Number:	31374

Facid:	VP24410
Event:	214
Additional Information:	Environmental Covenant recorded at Hennepin County
Start Date:	2009-03-18 00:00:00
End Date:	2009-03-23 00:00:00
Planned Start Date:	Not reported
Planned End Date:	Not reported
Date Info Last Updated:	2008-06-24 00:00:00
Record Number:	29015

Facid:	VP24410
Event:	214
Additional Information:	Annual EC Compliance requested/received (sent to new owner on 7/11/13)
Start Date:	2013-06-27 00:00:00

RESOURCE CENTER OF THE AMERICAS (Continued) **S109096158**

End Date:	2013-07-23 00:00:00
Planned Start Date:	Not reported
Planned End Date:	Not reported
Date Info Last Updated:	2013-07-10 00:00:00
Record Number:	36922

Facid:	VP24410
Event:	214
Additional Information:	Annual EC report requested/received
Start Date:	2010-05-27 00:00:00
End Date:	2010-06-22 00:00:00
Planned Start Date:	Not reported
Planned End Date:	Not reported
Date Info Last Updated:	2010-05-20 00:00:00
Record Number:	31423

Facid:	VP24410
Event:	VIC Program Participation Dates (Start/End)
Additional Information:	None Entered
Start Date:	2008-05-07 00:00:00
End Date:	2009-04-30 00:00:00
Planned Start Date:	Not reported
Planned End Date:	Not reported
Date Info Last Updated:	2008-05-08 00:00:00
Record Number:	28844

Facid:	VP24410
Event:	Retroactive No Association Determination Issued
Additional Information:	None Entered
Start Date:	Not reported
End Date:	2009-04-03 00:00:00
Planned Start Date:	Not reported
Planned End Date:	Not reported
Date Info Last Updated:	2009-04-07 00:00:00
Record Number:	30107

Facid:	Not reported
GW Recepts Prot by Rem Actn:	Not reported
Ecological receptors present:	Not reported
Type of ecological receptors:	Not reported
Acres of contaminated soil:	Not reported
Volume of contaminated soil:	Not reported
Acres of surface water impacted:	Not reported
Acres of wetland impacted:	Not reported
Acres of sediment impacted:	Not reported
GW Plume Area Acres:	Not reported
Cleanup Conducted:	Not reported
Acres of Contam Soil remediate:	Not reported
Volume of Soil Cleaned:	Not reported
# Municipal wells contamd:	Not reported
# Dom wells contam:	Not reported
# People Impct SW intake contam:	Not reported
# Drums Revolved from site:	Not reported
Yr Soil Remediated:	Not reported
Acres of Soil w/ Restrict Access:	Not reported
Yr IC remedy complete:	Not reported
Yr GW remedy completed:	Not reported

RESOURCE CENTER OF THE AMERICAS (Continued) **S109096158**

Year GWIC completed:	Not reported
Acres of wetland of sediment remediated:	Not reported
Public financing:	Not reported
Assurance help:	Not reported
Land use Classfn At Site:	Not reported
Land use Vicinity Of Site:	Not reported
Deed notif Present On Site:	Not reported
Restrictive Covenant Present:	Not reported
Restrictions: Not reported	
GW Pump and Treat Used at site:	Not reported
Quaternary Perched:	Not reported
Quaternary Water Table:	Not reported
Quaternary Confined:	Not reported
Cretaceous:	Not reported
Plattville:	Not reported
St. peter:	Not reported
Prairie Duchien:	Not reported
Jordan:	Not reported
Ironton/Galesville:	Not reported
Mt Simon Hinckley:	Not reported
Precambrian Undefferentiated:	Not reported
Other/Unknown Aquifier:	Not reported
Date Info Last Updated:	Not reported
Inst Control Info Updated:	Not reported
Inst Control Filed Location:	Not reported
SW Classification (Primary):	Not reported
SW Classification (Secondary):	Not reported
Miscellaneous: Not reported	
SW Comments:	Not reported

LIENS:

Facility Id:	VP24410
Facility Type:	Other
Program:	VIC
File Loc:	Archival Storage
Deed Notification:	False
Environmental Covenant:	False
Restrictive or Env Covenant Desc:	Not reported
Restrictive Covenant:	False
IC Update:	Not reported
IC Filing Loc:	Not reported
Event Desc:	Institutional Control Event
Start Date:	06/27/2013
End Date:	07/23/2013
Add Info:	Annual EC Compliance requested/received (sent to new owner on 7/11/13)
Notes:	Not reported

MN INSTITUTIONAL CONTROL:

Facility ID:	VP24410
SEC Address:	Not reported
Core Program Interest Id:	54437294
Link Id:	6767
Facility Type:	Other
Active:	False
Pay Complete:	False

RESOURCE CENTER OF THE AMERICAS (Continued) **S109096158**

MPCA Region:	Metro
Size Acres:	0.17
HRS Score:	Not reported
Enforcement Lead Agency:	MPCA
Federal Defferal Plot:	False
Emergency:	False
Site Classification:	False
RD/RA:	False
RL/FS:	False
Fund financed:	False
NPL:	False
PLP:	False
Petroleum Brownfields Program:	False
District:	Metro
Program Reffered from:	Not reported
Program Interest:	VIC
Physical Location:	Not reported
Natural Source damage:	False
Clean up Cost:	Not reported
Indian Reservation:	False
Reserve Name:	Not reported
MPCA Owned Wells at site:	False
Created By:	Pjensen
Date Created:	05/07/2008
Date Last Updated:	03/05/2010
Federal Facility:	False
Primary Funding Source:	Not reported
EPA Id:	Not reported
MPCA Id:	Not reported
Alpha Sort:	Not reported
Legal Distt:	62A
Congressional Distt:	Not reported
Public Land Survey Method:	Not reported
Map Scale For PLS Locational Data:	Not reported
Township 2:	Not reported
Range:	Not reported
PLS Township Suffix:	Not reported
section:	Not reported
PLS Qtr Section (160 Acres):	Not reported
PLS Qtr-Qtr Section (40 Acres):	Not reported
Pls Qtr-Qtr-Qtr Section (10 Acres):	Not reported
Pls Qtr-Qtr-Qtr-Qtr Secion (2.5 Acres):	Not reported
Quad:	Not reported
NAD Number:	83
Desc Of UTM Coord Pt:	Center of Site
UTM Coord Pt Data Source:	4
Org Providing UTM Coord Point Data:	Vieau Associates
mpcapgmac:	Not reported
Utm Coord Pt Data Collection Method:	G9
Date Of Utm Coord Pt Data Collection:	2008-04-09 00:00:00
COL Date Qual:	Not reported
Map Scale:	Not reported
verifmeth:	Not reported
horizref:	Not reported
Utm Source:	Not reported
Utm Method:	Not reported
Utm Scale:	Not reported

RESOURCE CENTER OF THE AMERICAS (Continued) **S109096158**

Utm Accuracy:	Not reported
Utm East:	481584
Utm North:	4977147
Utm Zone:	15
Basin Code:	Not reported
Major Watershed:	Not reported
Minor Watershed:	Not reported
Public Land Survey Method 2:	Not reported
Map Scale For PLS Locational Data 2:	Not reported
Township 2:	Not reported
Range 2:	Not reported
PLS Township Suffix 2:	Not reported
Section 2:	Not reported
PLS Qtr Section (160 Acres) 2:	Not reported
PLS Qtr-Qtr Section (40 Acres) 2:	Not reported
PLS Qtr-Qtr Section (10 Acres) 2:	Not reported
PLS Qtr-Qtr Section (2.5 Acres) 2:	Not reported
Quad 2:	Not reported
File Location:	Archival Storage
VIC Application GIS:	True

Notes: Not reported

Contact Type:	Staff PL/PM (Project Leader/Project Manager)s
Company Name:	MPCA
Contact Address:	520 Lafayette Rd N
Contact Address 2:	Not reported
Contact City,St,Zip:	St. Paul, MN 551554194
Contact Province:	Not reported
Contact Country:	Not reported
Contact Postal code:	Not reported
Contact Phone:	(651) 757-7271
Contact Phone Ext:	Not reported
Contact Fax:	6512969707
Contact E-mail:	andrew.nichols@state.mn.us
Contact Cell Phone:	Not reported
Contact Information Last Updated:	2008-05-08 00:00:00
Misc Contact Info:	Not reported
Receive Invoice:	F
Staff Id Num:	3359

Contact Type:	Staff TA (Technical Analyst)
Company Name:	MPCA
Contact Address:	520 Lafayette Rd N
Contact Address 2:	Not reported
Contact City,St,Zip:	St. Paul, MN 551554194
Contact Province:	Not reported
Contact Country:	Not reported
Contact Postal code:	Not reported
Contact Phone:	(651) 757-7821
Contact Phone Ext:	Not reported
Contact Fax:	6512969707
Contact E-mail:	john.betcher@state.mn.us
Contact Cell Phone:	Not reported
Contact Information Last Updated:	2008-05-08 00:00:00
Misc Contact Info:	Not reported
Receive Invoice:	F
Staff Id Num:	3196

RESOURCE CENTER OF THE AMERICAS (Continued) **S109096158**

Contact Type:	Voluntary Party
Company Name:	Mosaic Properties, LLC
Contact Address:	9680 Bennett Place
Contact Address 2:	Not reported
Contact City,St,Zip:	Eden Prairie, MN 55347
Contact Province:	Not reported
Contact Country:	Not reported
Contact Postal code:	Not reported
Contact Phone:	9529449000
Contact Phone Ext:	Not reported
Contact Fax:	9529449002
Contact E-mail:	mark@thistle-financial.com
Contact Cell Phone:	Not reported
Contact Information Last Updated:	2008-05-08 00:00:00
Misc Contact Info:	Not reported
Receive Invoice:	T
Staff Id Num:	Not reported

Contact Type:	Consultant
Company Name:	Vieau Associates Inc.
Contact Address:	7710 Computer Avenue, Suite 102
Contact Address 2:	Not reported
Contact City,St,Zip:	Edina, MN 55435
Contact Province:	Not reported
Contact Country:	Not reported
Contact Postal code:	Not reported
Contact Phone:	9528937931
Contact Phone Ext:	10
Contact Fax:	9528937932
Contact E-mail:	dvieau@vieauassociates.com
Contact Cell Phone:	Not reported
Contact Information Last Updated:	2008-05-08 00:00:00
Misc Contact Info:	Not reported
Receive Invoice:	F
Staff Id Num:	Not reported

Contact Type:	Consultant
Company Name:	Vieau Associates Inc.
Contact Address:	7710 Computer Avenue, Suite 102
Contact Address 2:	Not reported
Contact City,St,Zip:	Edina, MN 55435
Contact Province:	Not reported
Contact Country:	Not reported
Contact Postal code:	Not reported
Contact Phone:	9528937931
Contact Phone Ext:	12
Contact Fax:	9528937932
Contact E-mail:	dschultz@vieauassociates.com
Contact Cell Phone:	Not reported
Contact Information Last Updated:	2008-08-29 00:00:00
Misc Contact Info:	Not reported
Receive Invoice:	F
Staff Id Num:	Not reported

Contaminant Id:	00-00-0
Contaminated Media:	Ground Water
Req Cleanup Concluded:	Not reported

RESOURCE CENTER OF THE AMERICAS (Continued) **S109096158**

Cleanup Lvl Measure Units: Not reported
Basis For Req Cleanup Lvl: Not reported
Max Residual Contamination: Not reported
Date Info Last Updated: 2010-03-15 00:00:00

Facid: VP24410
Event: 114
Additional Information: Collections warning letter
Start Date: Not reported
End Date: 2010-05-12 00:00:00
Planned Start Date: Not reported
Planned End Date: Not reported
Date Info Last Updated: 2010-05-12 00:00:00
Record Number: 31374

Facid: VP24410
Event: 214
Additional Information: Environmental Covenant recorded at Hennepin County
Start Date: 2009-03-18 00:00:00
End Date: 2009-03-23 00:00:00
Planned Start Date: Not reported
Planned End Date: Not reported
Date Info Last Updated: 2008-06-24 00:00:00
Record Number: 29015

Facid: VP24410
Event: 214
Additional Information: Annual EC Compliance requested/received (sent to new owner on 7/11/13)
Start Date: 2013-06-27 00:00:00
End Date: 2013-07-23 00:00:00
Planned Start Date: Not reported
Planned End Date: Not reported
Date Info Last Updated: 2013-07-10 00:00:00
Record Number: 36922

Facid: VP24410
Event: 214
Additional Information: Annual EC report requested/received
Start Date: 2010-05-27 00:00:00
End Date: 2010-06-22 00:00:00
Planned Start Date: Not reported
Planned End Date: Not reported
Date Info Last Updated: 2010-05-20 00:00:00
Record Number: 31423

Facid: VP24410
Event: VIC Program Participation Dates (Start/End)
Additional Information: None Entered
Start Date: 2008-05-07 00:00:00
End Date: 2009-04-30 00:00:00
Planned Start Date: Not reported
Planned End Date: Not reported
Date Info Last Updated: 2008-05-08 00:00:00
Record Number: 28844

Facid: VP24410
Event: Retroactive No Association Determination Issued

RESOURCE CENTER OF THE AMERICAS (Continued) **S109096158**

Additional Information:	None Entered
Start Date:	Not reported
End Date:	2009-04-03 00:00:00
Planned Start Date:	Not reported
Planned End Date:	Not reported
Date Info Last Updated:	2009-04-07 00:00:00
Record Number:	30107

Facid:	Not reported
GW Recepts Prot by Rem Actn:	Not reported
Ecological receptors present:	Not reported
Type of ecological receptors:	Not reported
Acres of contaminated soil:	Not reported
Volume of contaminated soil:	Not reported
Acres of surface water impacted:	Not reported
Acres of wetland impacted:	Not reported
Acres of sediment impacted:	Not reported
GW Plume Area Acres:	Not reported
Cleanup Conducted:	Not reported
Acres of Contam Soil remediate:	Not reported
Volume of Soil Cleaned:	Not reported
# Municipal wells contamd:	Not reported
# Dom wells contam:	Not reported
# People Impct SW intake contam:	Not reported
# Drums Revolved from site:	Not reported
Yr Soil Remediated:	Not reported
Acres of Soil w/ Restrict Access:	Not reported
Yr IC remedy complete:	Not reported
Yr GW remedy completed:	Not reported
Year GWIC completed:	Not reported
Acres of wetland of sediment remediated:	Not reported
Public financing:	Not reported
Assurance help:	Not reported
Land use Classfn At Site:	Not reported
Land use Vicinity Of Site:	Not reported
Deed notif Present On Site:	Not reported
Restrictive Covenant Present:	Not reported

Restrictions: Not reported

GW Pump and Treat Used at site:	Not reported
Quaternary Perched:	Not reported
Quaternary Water Table:	Not reported
Quaternary Confined:	Not reported
Cretaceous:	Not reported
Plattville:	Not reported
St. peter:	Not reported
Prairie Duchien:	Not reported
Jordan:	Not reported
Ironton/Galesville:	Not reported
Mt Simon Hinckley:	Not reported
Precambrian Undefferentiated:	Not reported
Other/Unknown Aquifier:	Not reported
Date Info Last Updated:	Not reported
Inst Control Info Updated:	Not reported
Inst Control Filed Location:	Not reported
SW Classification (Primary):	Not reported
SW Classification (Secondary):	Not reported

Miscellaneous: Not reported

RESOURCE CENTER OF THE AMERICAS (Continued) **S109096158**

SW Comments: Not reported

MN Voluntary Investigation Cleanup Program:

Facility ID:	VP24410
Facility Type:	Other
Facility Address 2:	Not reported
Core Program Interest Id:	54437294
Link Id:	6767
Active:	False
Pay Complete:	False
MPCA Region:	Metro
Size Acres:	0.17
HRS Score:	Not reported
Enforcement Lead Agency:	MPCA
Federal Defferal Plot:	False
Petroleum Brownfields Prog?:	False
Emergency:	False
Site Classification:	False
RD/RA:	False
RL/FS:	False
Fund financed:	False
Npl:	False
Plp:	False
District:	Metro
Program Reffered from:	Not reported
Program Interest:	VIC
Physical Location:	Not reported
Natural Source damage:	False
Clean up Cost:	Not reported
Indian Reservation:	False
Reservation Name:	Not reported
MPCA Owned Wells at site:	False
Created By:	Pjensen
Date Created:	05/07/2008
Date Last Updated:	03/05/2010
Federal Facility:	False
Primary Funding Source:	Not reported
EPA Id:	Not reported
MPCA Id:	Not reported
Alpha Sort:	Not reported
Legal Distt:	62A
Congressional Dist:	Not reported
Scale Of Map Used Pls Loc Data:	Not reported
Township:	Not reported
Range:	Not reported
Range East West:	Not reported
Section:	Not reported
Pls Qtr Section (160 Acres):	Not reported
Pls Qtr Qtr Section (40 Acres):	Not reported
Pls Qtr-Qtr-Qtr Section (10 Acres):	Not reported
Pls Qtr-Qtr-Qtr-Qtr Section (2.5 Acres):	Not reported
Quad:	Not reported
NAD Number:	83
Desc Of UTM Coord Pt:	Center of Site
UTM Coord Pt Data Source:	4
Org Providing The UTM Coord Point Data:	Vieau Associates

RESOURCE CENTER OF THE AMERICAS (Continued) **S109096158**

Method For Loc Public Land Survey: Not reported
Method Of Utm Coord Pt Data Collection: G9
Date Of Utm Coord Pt Data Collection: 2008-04-09 00:00:00
COL Date Qual: Not reported
Map Scale: Not reported
Verification Method: Not reported
horizref: Not reported
Utm Source: Not reported
Utm Method: Not reported
Utm Scale: Not reported
Utm Accuracy: Not reported
Utm East: 481584
Utm North: 4977147
Utm Zone: 15
Basin Code: Not reported
Major Watershed: Not reported
Major Watershed: Not reported
Method For Loc Public Land Survey: Not reported
Scale Of Map Used Pls Loc Data: Not reported
Township 2: Not reported
Range 2: Not reported
Range East West: Not reported
Section 2: Not reported
Pls Qtr Section (160 Acres) 2: Not reported
Pls Qtr Qtr Section (40 Acres)2: Not reported
Pls Qtr Qtr Qtr Section (10 Acres)2: Not reported
Pls Qtr Qtr Qtr Qtr Section (2.5 Acres) 2: Not reported
Quad 2: Not reported
File Location: Archival Storage
GIS Application GIS: True
Notes: Not reported
Contact Type: Staff PL/PM (Project Leader/Project Manager)s
Company Name: MPCA
Contact Address: 520 Lafayette Rd N
Contact Address 2: Not reported
Contact City,St,Zip: St. Paul, MN 551554194
Contact Province: Not reported
Contact Country: Not reported
Contact Postal code: Not reported
Contact Phone: (651) 757-7271
Contact Phone Ext: Not reported
Contact Fax: 6512969707
Contact E-mail: andrew.nichols@state.mn.us
Contact Cell Phone: Not reported
Contact Information Last Updated: 2008-05-08 00:00:00
Misc Contact Info: Not reported
Receive Invoice: F
Staff Id Num: 3359

Contact Type: Staff TA (Technical Analyst)
Company Name: MPCA
Contact Address: 520 Lafayette Rd N
Contact Address 2: Not reported
Contact City,St,Zip: St. Paul, MN 551554194
Contact Province: Not reported
Contact Country: Not reported
Contact Postal code: Not reported

RESOURCE CENTER OF THE AMERICAS (Continued) **S109096158**

Contact Phone:	(651) 757-7821
Contact Phone Ext:	Not reported
Contact Fax:	6512969707
Contact E-mail:	john.betcher@state.mn.us
Contact Cell Phone:	Not reported
Contact Information Last Updated:	2008-05-08 00:00:00
Misc Contact Info:	Not reported
Receive Invoice:	F
Staff Id Num:	3196

Contact Type:	Voluntary Party
Company Name:	Mosaic Properties, LLC
Contact Address:	9680 Bennett Place
Contact Address 2:	Not reported
Contact City,St,Zip:	Eden Prairie, MN 55347
Contact Province:	Not reported
Contact Country:	Not reported
Contact Postal code:	Not reported
Contact Phone:	9529449000
Contact Phone Ext:	Not reported
Contact Fax:	9529449002
Contact E-mail:	mark@thistle-financial.com
Contact Cell Phone:	Not reported
Contact Information Last Updated:	2008-05-08 00:00:00
Misc Contact Info:	Not reported
Receive Invoice:	T
Staff Id Num:	Not reported

Contact Type:	Consultant
Company Name:	Vieau Associates Inc.
Contact Address:	7710 Computer Avenue, Suite 102
Contact Address 2:	Not reported
Contact City,St,Zip:	Edina, MN 55435
Contact Province:	Not reported
Contact Country:	Not reported
Contact Postal code:	Not reported
Contact Phone:	9528937931
Contact Phone Ext:	10
Contact Fax:	9528937932
Contact E-mail:	dvieau@vieauassociates.com
Contact Cell Phone:	Not reported
Contact Information Last Updated:	2008-05-08 00:00:00
Misc Contact Info:	Not reported
Receive Invoice:	F
Staff Id Num:	Not reported

Contact Type:	Consultant
Company Name:	Vieau Associates Inc.
Contact Address:	7710 Computer Avenue, Suite 102
Contact Address 2:	Not reported
Contact City,St,Zip:	Edina, MN 55435
Contact Province:	Not reported
Contact Country:	Not reported
Contact Postal code:	Not reported
Contact Phone:	9528937931
Contact Phone Ext:	12
Contact Fax:	9528937932

RESOURCE CENTER OF THE AMERICAS (Continued) **S109096158**

Contact E-mail:	dschultz@vieauassociates.com
Contact Cell Phone:	Not reported
Contact Information Last Updated:	2008-08-29 00:00:00
Misc Contact Info:	Not reported
Receive Invoice:	F
Staff Id Num:	Not reported

Contaminant Id:	00-00-0
Contaminated Media:	Ground Water
Req Cleanup Concluded:	Not reported
Cleanup Lvl Measure Units:	Not reported
Basis For Req Cleanup Lvl:	Not reported
Max Residual Contamination:	Not reported
Date Info Last Updated:	2010-03-15 00:00:00

Facid:	VP24410
Event:	114
Additional Information:	Collections warning letter
Start Date:	Not reported
End Date:	2010-05-12 00:00:00
Planned Start Date:	Not reported
Planned End Date:	Not reported
Date Info Last Updated:	2010-05-12 00:00:00
Record Number:	31374

Facid:	VP24410
Event:	214
Additional Information:	Environmental Covenant recorded at Hennepin County
Start Date:	2009-03-18 00:00:00
End Date:	2009-03-23 00:00:00
Planned Start Date:	Not reported
Planned End Date:	Not reported
Date Info Last Updated:	2008-06-24 00:00:00
Record Number:	29015

Facid:	VP24410
Event:	214
Additional Information:	Annual EC Compliance requested/received (sent to new owner on 7/11/13)
Start Date:	2013-06-27 00:00:00
End Date:	2013-07-23 00:00:00
Planned Start Date:	Not reported
Planned End Date:	Not reported
Date Info Last Updated:	2013-07-10 00:00:00
Record Number:	36922

Facid:	VP24410
Event:	214
Additional Information:	Annual EC report requested/received
Start Date:	2010-05-27 00:00:00
End Date:	2010-06-22 00:00:00
Planned Start Date:	Not reported
Planned End Date:	Not reported
Date Info Last Updated:	2010-05-20 00:00:00
Record Number:	31423

Facid:	VP24410
Event:	VIC Program Participation Dates (Start/End)

RESOURCE CENTER OF THE AMERICAS (Continued) **S109096158**

Additional Information:	None Entered
Start Date:	2008-05-07 00:00:00
End Date:	2009-04-30 00:00:00
Planned Start Date:	Not reported
Planned End Date:	Not reported
Date Info Last Updated:	2008-05-08 00:00:00
Record Number:	28844

Facid:	VP24410
Event:	Retroactive No Association Determination Issued
Additional Information:	None Entered
Start Date:	Not reported
End Date:	2009-04-03 00:00:00
Planned Start Date:	Not reported
Planned End Date:	Not reported
Date Info Last Updated:	2009-04-07 00:00:00
Record Number:	30107

Facid:	Not reported
GW Recepts Prot by Rem Actn:	Not reported
Ecological receptors present:	Not reported
Type of ecological receptors:	Not reported
Acres of contaminated soil:	Not reported
Volume of contaminated soil:	Not reported
Acres of surface water impacted:	Not reported
Acres of wetland impacted:	Not reported
Acres of sediment impacted:	Not reported
GW Plume Area Acres:	Not reported
Cleanup Conducted:	Not reported
Acres of Contam Soil remediate:	Not reported
Volume of Soil Cleaned:	Not reported
# Municipal wells contamd:	Not reported
# Dom wells contam:	Not reported
# People Impct SW intake contam:	Not reported
# Drums Revolved from site:	Not reported
Yr Soil Remediated:	Not reported
Acres of Soil w/ Restrict Access:	Not reported
Yr IC remedy complete:	Not reported
Yr GW remedy completed:	Not reported
Year GWIC completed:	Not reported
Acres of wetland of sediment remediated:	Not reported
Public financing:	Not reported
Assurance help:	Not reported
Land use Classfn At Site:	Not reported
Land use Vicinity Of Site:	Not reported
Deed notif Present On Site:	Not reported
Restrictive Covenant Present:	Not reported
Restrictions: Not reported	
GW Pump and Treat Used at site:	Not reported
Quaternary Perched:	Not reported
Quaternary Water Table:	Not reported
Quaternary Confined:	Not reported
Cretaceous:	Not reported
Plattville:	Not reported
St. peter:	Not reported
Prairie Duchien:	Not reported
Jordan:	Not reported

RESOURCE CENTER OF THE AMERICAS (Continued) **S109096158**

Ironton/Galesville:	Not reported
Mt Simon Hinckley:	Not reported
Precambrian Undefferentiated:	Not reported
Other/Unknown Aquifier:	Not reported
Date Info Last Updated:	Not reported
Inst Control Info Updated:	Not reported
Inst Control Filed Location:	Not reported
SW Classification (Primary):	Not reported
SW Classification (Secondary):	Not reported
Miscellaneous: Not reported	
SW Comments:	Not reported

BJ293 **INSTY PRINTS - LAKE ST** **RCRA NonGen / NLR** **1000423293**
SE **2711 E LAKE ST** **FINDS** **MND137952255**
1/4-1/2 **MINNEAPOLIS, MN 55406** **MN WIMN**
0.472 mi.
2490 ft. **Site 4 of 6 in cluster BJ**

Relative:
Lower

Actual:
838 ft.

RCRA NonGen / NLR:

Date form received by agency:	02/12/1988
Facility name:	INSTY PRINTS - LAKE ST
Facility address:	2711 E LAKE ST MINNEAPOLIS, MN 554061927
EPA ID:	MND137952255
Mailing address:	7211 E LAKE ST MINNEAPOLIS, MN 554264320
Contact:	Not reported
Contact address:	Not reported Not reported
Contact country:	US
Contact telephone:	Not reported
Contact email:	Not reported
EPA Region:	05
Classification:	Non-Generator
Description:	Handler: Non-Generators do not presently generate hazardous waste

Owner/Operator Summary:

Owner/operator name:	INSTY PRINTS
Owner/operator address:	2711 E LAKE ST MINNEAPOLIS, MN 55406
Owner/operator country:	US
Owner/operator telephone:	NONE
Legal status:	Private
Owner/Operator Type:	Owner
Owner/Op start date:	07/26/1999
Owner/Op end date:	07/27/1999
Owner/operator name:	NAME NOT REPORTED
Owner/operator address:	ADDRESS NOT REPORTED CITY NOT REPORTED, AK 99998
Owner/operator country:	Not reported
Owner/operator telephone:	(312) 555-1212
Legal status:	Private
Owner/Operator Type:	Operator
Owner/Op start date:	Not reported
Owner/Op end date:	Not reported

INSTY PRINTS - LAKE ST (Continued) **1000423293**

Handler Activities Summary:

U.S. importer of hazardous waste:	No
Mixed waste (haz. and radioactive):	No
Recycler of hazardous waste:	No
Transporter of hazardous waste:	No
Treater, storer or disposer of HW:	No
Underground injection activity:	No
On-site burner exemption:	No
Furnace exemption:	No
Used oil fuel burner:	No
Used oil processor:	No
User oil refiner:	No
Used oil fuel marketer to burner:	No
Used oil Specification marketer:	No
Used oil transfer facility:	No
Used oil transporter:	No

. Waste code: D001
. Waste name: IGNITABLE WASTE

. Waste code: D002
. Waste name: CORROSIVE WASTE

Violation Status: No violations found

FINDS:

Registry ID: 110003789945

Environmental Interest/Information System

RCRAInfo is a national information system that supports the Resource Conservation and Recovery Act (RCRA) program through the tracking of events and activities related to facilities that generate, transport, and treat, store, or dispose of hazardous waste. RCRAInfo allows RCRA program staff to track the notification, permit, compliance, and corrective action activities required under RCRA.

MN-DELTA (Minnesota - Permitting, Compliance, And Enforcement Information Management System) facilitates the issuance of permits and manages compliance.

WIMN:

Legislative District:	63A
Status:	Inactive
Latitude:	44.94818164
Longitude:	-93.23267764
Coordinate Collection Method:	Digitized - Map Tool
Activity:	Hazardous Waste, Small to Minimal QG
MPCA Id:	MND137952255
Major Watershed:	Mississippi River - Twin Cities

Click here to access Minnesota Pollution Control Agency:

BJ294 **INSTY PRINTS PLUS** **RCRA-CESQG** **1004734833**
SE **3017 27TH AVE S** **FINDS** **MND985769223**
1/4-1/2 **MINNEAPOLIS, MN 55406** **MN WIMN**
0.473 mi.
2498 ft. **Site 5 of 6 in cluster BJ**

Relative:
Lower

Actual:
838 ft.

RCRA-CESQG:

Date form received by agency:	08/10/1993
Facility name:	INSTY PRINTS PLUS
Facility address:	3017 27TH AVE S MINNEAPOLIS, MN 554061914
EPA ID:	MND985769223
Contact:	KATHRYN SMITH
Contact address:	3017 27TH AVE S MINNEAPOLIS, MN 554061914
Contact country:	US
Contact telephone:	(612) 544-9388
Contact email:	Not reported
EPA Region:	05
Classification:	Conditionally Exempt Small Quantity Generator
Description:	Handler: generates 100 kg or less of hazardous waste per calendar month, and accumulates 1000 kg or less of hazardous waste at any time; or generates 1 kg or less of acutely hazardous waste per calendar month, and accumulates at any time: 1 kg or less of acutely hazardous waste; or 100 kg or less of any residue or contaminated soil, waste or other debris resulting from the cleanup of a spill, into or on any land or water, of acutely hazardous waste; or generates 100 kg or less of any residue or contaminated soil, waste or other debris resulting from the cleanup of a spill, into or on any land or water, of acutely hazardous waste during any calendar month, and accumulates at any time: 1 kg or less of acutely hazardous waste; or 100 kg or less of any residue or contaminated soil, waste or other debris resulting from the cleanup of a spill, into or on any land or water, of acutely hazardous waste

Owner/Operator Summary:

Owner/operator name:	INSTY PRINTS PLUS
Owner/operator address:	3017 27TH AVE S MINNEAPOLIS, MN 55406
Owner/operator country:	US
Owner/operator telephone:	(612) 544-9388
Legal status:	Private
Owner/Operator Type:	Owner
Owner/Op start date:	07/26/1999
Owner/Op end date:	Not reported

Handler Activities Summary:

U.S. importer of hazardous waste:	No
Mixed waste (haz. and radioactive):	No
Recycler of hazardous waste:	No
Transporter of hazardous waste:	No
Treater, storer or disposer of HW:	No
Underground injection activity:	No
On-site burner exemption:	No
Furnace exemption:	No
Used oil fuel burner:	No
Used oil processor:	No
User oil refiner:	No

INSTY PRINTS PLUS (Continued) **1004734833**

Used oil fuel marketer to burner: No
Used oil Specification marketer: No
Used oil transfer facility: No
Used oil transporter: No

. Waste code: D001
. Waste name: IGNITABLE WASTE

. Waste code: D005
. Waste name: BARIUM

. Waste code: D011
. Waste name: SILVER

Violation Status: No violations found

FINDS:

Registry ID: 110003884958

Environmental Interest/Information System
RCRAInfo is a national information system that supports the Resource Conservation and Recovery Act (RCRA) program through the tracking of events and activities related to facilities that generate, transport, and treat, store, or dispose of hazardous waste. RCRAInfo allows RCRA program staff to track the notification, permit, compliance, and corrective action activities required under RCRA.

MN-DELTA (Minnesota - Permitting, Compliance, And Enforcement Information Management System) facilitates the issuance of permits and manages compliance.

WIMN:
Legislative District: 63A
Status: Inactive
Latitude: 44.94765372
Longitude: -93.23265315
Coordinate Collection Method: Digitized - Map Tool
Activity: Hazardous Waste, Small to Minimal QG
MPCA Id: MND985769223
Major Watershed: Mississippi River - Twin Cities

Click here to access Minnesota Pollution Control Agency:

---

295 South 1/4-1/2 0.475 mi. 2510 ft. **CLARE MIDTOWN** **MN WIMN** **S110428563**
3105 23RD AVE S **N/A**
MINNEAPOLIS, MN 55407

Relative: Higher
Actual: 850 ft.

WIMN:
Legislative District: 63A
Status: Active
Latitude: 44.94619999
Longitude: -93.23829999
Coordinate Collection Method: GPS - Other
Activity: Construction Stormwater Permit

CLARE MIDTOWN (Continued) **S110428563**

MPCA Id: C00029255
Major Watershed: Mississippi River - Twin Cities

Click here to access Minnesota Pollution Control Agency:

---

296 NW 1/4-1/2 0.479 mi. 2528 ft. | **HOLY ROSARY** | **MN UST** | **U003159699**
2424 18TH AVE S | **MN WIMN** | **N/A**
MINNEAPOLIS, MN 55404 | **MN Financial Assurance**

Relative: Higher

Actual: 846 ft.

UST:

Tank:

MPCA Tank Number:	001
Tank Registration Date:	09/24/1990 00:00:00
Tank Storage Capacity:	8000
Tank Dual Use:	N
Tank Status:	**Removed**
Tank Stored Product:	Fuel Oil
Tank Construction Material:	Bare/Paint/Asph Coat Steel
Tank Cathodic Protection:	None
Piping Cathodic Protection:	None
Piping Material:	Steel/Iron
Second Contain Tank:	Steel/Iron
Second Contain Pipe:	Not reported
Tank Dispenser:	Suction
Above/ Under Ground:	Under Ground
AST Base Material:	Not reported
Piping Material Description:	Not reported
Unregulated Tank Registration Date:	Not reported
Heating Product Flag:	Yes
Haz Waste Generator Id:	MND022888143
Product Replaced Date:	Not reported
Sludge Disposal Facility:	DETERMAN
Comments:	Not reported
Date Added:	10/10/1999 10:56:28
Date Last Updated:	09/24/2008 14:05:34
Staff Id Who Did The Last Update:	RSUCHAN
In Compliance:	Yes
Serial Number:	Not reported

Tank Action:

MPCA Tank Number:	001
Above Or Underground:	Under Ground
Tank Action ID:	851425
Contractor Number:	596
Supervisor Number:	7094
Tank Action:	Remove Tank
Action Date:	06/15/1997 00:00:00
Action Date Unknown:	Not reported
Corrosion Expert Name:	Not reported
Lab Flag:	Not reported
Date Added:	05/05/2000 08:31:31
Date Last Updated:	05/04/2002 08:25:36
Staff Id Who Did The Last Update:	TANKS

MPCA Tank Number:	001
Above Or Underground:	Under Ground

HOLY ROSARY (Continued) **U003159699**

Tank Action ID:	842626
Contractor Number:	Not reported
Supervisor Number:	Not reported
Tank Action:	Install Tank
Action Date:	01/01/1901 00:00:00
Action Date Unknown:	Not reported
Corrosion Expert Name:	Not reported
Lab Flag:	Not reported
Date Added:	05/05/2000 08:31:23
Date Last Updated:	05/04/2002 08:25:36
Staff Id Who Did The Last Update:	TANKS

Tank Compartment:

MPCA Tank Number:	001
Above Or Underground:	Under Ground
Compartment Number:	1
Tank Stored Product Code:	13
Tank Stored Product Desc:	FUEL OIL
Compartment Cap:	8000
Heating:	Unknown
Other Desc:	Not reported
Date Added:	10/10/1999 10:57:57
Date Last Updated:	05/04/2002 08:25:36
Staff Id Who Did The Last Update:	TANKS

Install Remove:

MPCA Tank Number:	001
Number of Dispensers:	Not reported
Tank Construction Material Code:	1
Piping Material:	1
Piping Material Desc:	STEEL/IRON
Total Tank Capacity Quantity:	8000
Staff Id Who Did The Last Update:	TANKS
INSREM Product:	Fuel Oil
INSREM Product Description:	FUEL OIL
INSREM Action ID:	382202
INSREM Action:	Close Tank In Place
Action Completed Date:	Not reported
Date Added:	10/10/1999 11:02:55
Date Last Updated:	05/04/2002 08:25:36

Tank:

MPCA Tank Number:	002
Tank Registration Date:	Not reported
Tank Storage Capacity:	6000
Tank Dual Use:	N
Tank Status:	**Closed In-Place**
Tank Stored Product:	Fuel Oil
Tank Construction Material:	Bare/Paint/Asph Coat Steel
Tank Cathodic Protection:	None
Piping Cathodic Protection:	None
Piping Material:	Steel/Iron
Second Contain Tank:	Steel/Iron
Second Contain Pipe:	Not reported
Tank Dispenser:	Submersible
Above/ Under Ground:	Under Ground

HOLY ROSARY (Continued) **U003159699**

AST Base Material:	Not reported
Piping Material Description:	Not reported
Unregulated Tank Registration Date:	06/27/1997 00:00:00
Heating Product Flag:	Yes
Haz Waste Generator Id:	Not reported
Product Replaced Date:	Not reported
Sludge Disposal Facility:	Not reported
Comments:	Not reported
Date Added:	10/10/1999 10:57:05
Date Last Updated:	09/24/2008 14:05:34
Staff Id Who Did The Last Update:	RSUCHAN
In Compliance:	Yes
Serial Number:	Not reported

Tank Action:

MPCA Tank Number:	002
Above Or Underground:	Under Ground
Tank Action ID:	852228
Contractor Number:	596
Supervisor Number:	7094
Tank Action:	Close In Place
Action Date:	06/15/1997 00:00:00
Action Date Unknown:	Not reported
Corrosion Expert Name:	Not reported
Lab Flag:	Not reported
Date Added:	05/05/2000 08:31:41
Date Last Updated:	05/04/2002 08:25:36
Staff Id Who Did The Last Update:	TANKS

MPCA Tank Number:	002
Above Or Underground:	Under Ground
Tank Action ID:	842627
Contractor Number:	Not reported
Supervisor Number:	Not reported
Tank Action:	Install Tank
Action Date:	01/01/1901 00:00:00
Action Date Unknown:	Not reported
Corrosion Expert Name:	Not reported
Lab Flag:	Not reported
Date Added:	05/05/2000 08:31:23
Date Last Updated:	05/04/2002 08:25:36
Staff Id Who Did The Last Update:	TANKS

Tank Compartment:

MPCA Tank Number:	002
Above Or Underground:	Under Ground
Compartment Number:	1
Tank Stored Product Code:	13
Tank Stored Product Desc:	FUEL OIL
Compartment Cap:	6000
Heating:	Yes
Other Desc:	Not reported
Date Added:	10/10/1999 10:58:31
Date Last Updated:	05/04/2002 08:25:36
Staff Id Who Did The Last Update:	TANKS

HOLY ROSARY (Continued) **U003159699**

Install Remove:

MPCA Tank Number:	002
Number of Dispensers:	Not reported
Tank Construction Material Code:	6
Piping Material:	1
Piping Material Desc:	STEEL/IRON
Total Tank Capacity Quantity:	4000
Staff Id Who Did The Last Update:	TANKS
INSREM Product:	Fuel Oil
INSREM Product Description:	FUEL OIL
INSREM Action ID:	382203
INSREM Action:	Install Tank And Pipe
Action Completed Date:	Not reported
Date Added:	10/10/1999 11:02:55
Date Last Updated:	05/04/2002 08:25:36

Tank:

MPCA Tank Number:	003
Tank Registration Date:	06/27/1997 00:00:00
Tank Storage Capacity:	4000
Tank Dual Use:	N
Tank Status:	**Active**
Tank Stored Product:	Fuel Oil
Tank Construction Material:	STI-P3
Tank Cathodic Protection:	Anode
Piping Cathodic Protection:	Anode
Piping Material:	Copper
Second Contain Tank:	Copper
Second Contain Pipe:	Not reported
Tank Dispenser:	Suction
Above/ Under Ground:	Under Ground
AST Base Material:	Not reported
Piping Material Description:	Not reported
Unregulated Tank Registration Date:	Not reported
Heating Product Flag:	Yes
Haz Waste Generator Id:	Not reported
Product Replaced Date:	Not reported
Sludge Disposal Facility:	Not reported
Comments:	Not reported
Date Added:	10/10/1999 10:56:58
Date Last Updated:	01/23/2013 00:02:14
Staff Id Who Did The Last Update:	JBRANDO
In Compliance:	Yes
Serial Number:	Not reported

Tank Action:

MPCA Tank Number:	003
Above Or Underground:	Under Ground
Tank Action ID:	817838
Contractor Number:	596
Supervisor Number:	7094
Tank Action:	Install Piping
Action Date:	06/15/1997 00:00:00
Action Date Unknown:	Not reported
Corrosion Expert Name:	Not reported
Lab Flag:	Not reported
Date Added:	05/05/2000 08:31:47

HOLY ROSARY (Continued) **U003159699**

Date Last Updated:	05/04/2002 08:25:36
Staff Id Who Did The Last Update:	TANKS

MPCA Tank Number:	003
Above Or Underground:	Under Ground
Tank Action ID:	842628
Contractor Number:	596
Supervisor Number:	7094
Tank Action:	Install Tank
Action Date:	06/15/1997 00:00:00
Action Date Unknown:	Not reported
Corrosion Expert Name:	Not reported
Lab Flag:	Not reported
Date Added:	05/05/2000 08:31:23
Date Last Updated:	05/04/2002 08:25:36
Staff Id Who Did The Last Update:	TANKS

Tank Compartment:

MPCA Tank Number:	003
Above Or Underground:	Under Ground
Compartment Number:	1
Tank Stored Product Code:	13
Tank Stored Product Desc:	FUEL OIL
Compartment Cap:	4000
Heating:	Yes
Other Desc:	Not reported
Date Added:	10/10/1999 10:58:25
Date Last Updated:	05/04/2002 08:25:36
Staff Id Who Did The Last Update:	TANKS

Tabsite:

Program Interest Id:	202857
Above Or Underground:	Under Ground
Facility Code:	43
Indian Reservation:	No
UST Registration Date:	09/24/1990 00:00:00
AST Registration Date:	Not reported
Date Added:	07/23/1992 19:11:05
Date Last Updated:	05/23/2003 09:21:03
Staff Id Who Did The Last Update:	SYS
Max Monthly Gallons:	Not reported
Vapor Recovery Installed:	Unknown
Vapor Notify Required:	Unknown

Lat Long:

Program Id:	202857
Latlong ID:	43650
Latitude Degrees:	44
Latitude Minutes:	57
Latitude Seconds:	31.21
Longitude Degrees:	-93
Longitude Minutes:	14
Longitude Seconds:	55.46
Collection Date:	03/15/2010 18:15:30
LatLong Description:	Not reported

HOLY ROSARY (Continued) **U003159699**

TMSP Added:	08/28/2000 10:32:12
Date Last Updated:	03/15/2010 18:54:21
Staff Id Last Updated:	MAPT_NC
Coord Source Type:	2
Org Name Source:	MPCA

Program Id:	202857
Latlong ID:	121369
Latitude Degrees:	44
Latitude Minutes:	57
Latitude Seconds:	30.50565
Longitude Degrees:	-93
Longitude Minutes:	14
Longitude Seconds:	57.0272
Collection Date:	Not reported
LatLong Description:	Not reported
TMSP Added:	06/05/2000 16:05:46
Date Last Updated:	05/04/2002 08:25:36
Staff Id Last Updated:	TANKS
Coord Source Type:	Not reported
Org Name Source:	Not reported

WIMN:

Legislative District:	62A
Status:	Active
Latitude:	44.95865328
Longitude:	-93.24865284
Coordinate Collection Method:	Address Matching House Number
Activity:	Multiple Activities
MPCA Id:	Multiple Activities
Major Watershed:	Mississippi River - Twin Cities

Click here to access Minnesota Pollution Control Agency:

MN Financial Assurance 1:

PROGRAM ID:	202857
Township Name:	Not reported
Region:	1
Interest Type:	Tank site
ADDR ID:	50012
Interest Telephone:	NO CORE PI PH.
Preferred ID:	14183
Interest Start Date:	07/23/1992
Interest End Date:	Not reported
Activity Flag:	Y
TMSP Added:	09/12/2006
TMSP Last Update:	09/12/2006 11:08:23
Staff ID Last Update:	RSUCHAN
Source:	CORE
Source ID:	39982
Country Code:	USA
FOR State:	Not reported
FOR Zone:	Not reported
FIPS County Code:	053
Comments:	Not reported

HOLY ROSARY (Continued) **U003159699**

PROGRAM ID:	202857
Township Name:	Not reported
Region:	1
Interest Type:	Deleted Tank Site
ADDR ID:	201484
Interest Telephone:	6129916574
Preferred ID:	14183
Interest Start Date:	07/23/1992
Interest End Date:	Not reported
Activity Flag:	Y
TMSP Added:	07/23/1992
TMSP Last Update:	09/12/2006 11:08:23
Staff ID Last Update:	RSUCHAN
Source:	TALES
Source ID:	0
Country Code:	USA
FOR State:	Not reported
FOR Zone:	None
FIPS County Code:	053
Comments:	Not reported

Latitude Longitude:

Program Id:	202857
Lat/Long ID:	43650
Latitude Degrees:	44
Latitude Minutes:	57
Latitude Seconds:	31.21
Longitude Degrees:	-93
Longitude Minutes:	14
Longitude Seconds:	55.46
Collection Date:	03/15/2010 18:15:30
Lat/Long Description:	Not reported
TMSP Added:	08/28/2000 10:32:12
TMSP Last Update:	03/15/2010 18:54:21
Staff ID Last Update:	MAPT_NC
Coord Source Type:	2
Org Name Source:	MPCA
Coord Coll Meth:	A1
Map Scale Code:	E
Source:	CORE
Site ID:	39982
Spatial ID:	51420232

Program Id:	202857
Lat/Long ID:	121369
Latitude Degrees:	44
Latitude Minutes:	57
Latitude Seconds:	30.50565
Longitude Degrees:	-93
Longitude Minutes:	14
Longitude Seconds:	57.0272
Collection Date:	Not reported
Lat/Long Description:	Not reported
TMSP Added:	06/05/2000 16:05:46
TMSP Last Update:	05/04/2002 08:25:36
Staff ID Last Update:	TANKS
Coord Source Type:	Not reported

HOLY ROSARY (Continued) **U003159699**

Org Name Source:	Not reported
Coord Coll Meth:	Not reported
Map Scale Code:	Not reported
Source:	TALES
Site ID:	39982
Spatial ID:	51420232

Tab Site:

Program Id:	202857
Facility Code:	43
Above or Under Code:	2
Indian Reservation:	N
Ust Registration Date:	09/24/1990 00:00:00
Ast Registration Date:	Not reported
TMSP Added:	07/23/1992 19:11:05
TMSP Last Update:	05/23/2003 09:21:03
Staff ID Last Update:	SYS
Max Monthy Gallons:	Not reported
Vapor Recovery Installed:	U
Vapor Notif Required:	U

BK297 **A CRAFT WINDOWS** **RCRA-CESQG** **1000192569**
NNW **2233 SNELLING AVE** **FINDS** **MND022900450**
1/4-1/2 **MINNEAPOLIS, MN 55404** **MN WIMN**
0.480 mi.
2535 ft. **Site 1 of 8 in cluster BK**

Relative:
Lower

Actual:
841 ft.

RCRA-CESQG:

Date form received by agency:	05/05/1997
Facility name:	A CRAFT WINDOWS
Facility address:	2233 SNELLING AVE MINNEAPOLIS, MN 554043156
EPA ID:	MND022900450
Contact:	Not reported
Contact address:	Not reported Not reported
Contact country:	US
Contact telephone:	Not reported
Contact email:	Not reported
EPA Region:	05
Land type:	Private
Classification:	Conditionally Exempt Small Quantity Generator
Description:	Handler: generates 100 kg or less of hazardous waste per calendar month, and accumulates 1000 kg or less of hazardous waste at any time; or generates 1 kg or less of acutely hazardous waste per calendar month, and accumulates at any time: 1 kg or less of acutely hazardous waste; or 100 kg or less of any residue or contaminated soil, waste or other debris resulting from the cleanup of a spill, into or on any land or water, of acutely hazardous waste; or generates 100 kg or less of any residue or contaminated soil, waste or other debris resulting from the cleanup of a spill, into or on any land or water, of acutely hazardous waste during any calendar month, and accumulates at any time: 1 kg or less of acutely hazardous waste; or 100 kg or less of any residue or contaminated soil, waste or other debris resulting from the cleanup of a spill, into or on any land or water, of acutely hazardous waste

A CRAFT WINDOWS (Continued) **1000192569**

Owner/Operator Summary:

Owner/operator name:	NAME NOT REPORTED
Owner/operator address:	ADDRESS NOT REPORTED CITY NOT REPORTED, AK 99998
Owner/operator country:	Not reported
Owner/operator telephone:	(312) 555-1212
Legal status:	Private
Owner/Operator Type:	Operator
Owner/Op start date:	Not reported
Owner/Op end date:	Not reported

Owner/operator name:	A CRAFT WINDOWS
Owner/operator address:	2233 SNELLING AVE MINNEAPOLIS, MN 55404
Owner/operator country:	US
Owner/operator telephone:	NONE
Legal status:	Private
Owner/Operator Type:	Operator
Owner/Op start date:	07/26/1999
Owner/Op end date:	Not reported

Handler Activities Summary:

U.S. importer of hazardous waste:	No
Mixed waste (haz. and radioactive):	No
Recycler of hazardous waste:	No
Transporter of hazardous waste:	No
Treater, storer or disposer of HW:	No
Underground injection activity:	No
On-site burner exemption:	No
Furnace exemption:	No
Used oil fuel burner:	No
Used oil processor:	No
User oil refiner:	No
Used oil fuel marketer to burner:	No
Used oil Specification marketer:	No
Used oil transfer facility:	No
Used oil transporter:	No

. Waste code: D001
. Waste name: IGNITABLE WASTE

. Waste code: K086
. Waste name: SOLVENT WASHES AND SLUDGES, CAUSTIC WASHES AND SLUDGES, OR WATER WASHES AND SLUDGES FROM CLEANING TUBS AND EQUIPMENT USED IN THE FORMULATION OF INK FROM PIGMENTS, DRIERS, SOAPS, AND STABILIZERS CONTAINING CHROMIUM AND LEAD.

Historical Generators:

Date form received by agency:	12/16/1996
Site name:	A CRAFT WINDOWS
Classification:	Not a generator, verified
Violation Status:	No violations found

Evaluation Action Summary:

A CRAFT WINDOWS (Continued) **1000192569**

Evaluation date: 02/21/1985
Evaluation: COMPLIANCE EVALUATION INSPECTION ON-SITE
Area of violation: Not reported
Date achieved compliance: Not reported
Evaluation lead agency: State

FINDS:

Registry ID: 110008651976

Environmental Interest/Information System
RCRAInfo is a national information system that supports the Resource Conservation and Recovery Act (RCRA) program through the tracking of events and activities related to facilities that generate, transport, and treat, store, or dispose of hazardous waste. RCRAInfo allows RCRA program staff to track the notification, permit, compliance, and corrective action activities required under RCRA.

MN-DELTA (Minnesota - Permitting, Compliance, And Enforcement Information Management System) facilitates the issuance of permits and manages compliance.

WIMN:
Legislative District: 63A
Status: Active
Latitude: 44.95984631
Longitude: -93.24389447
Coordinate Collection Method: Digitized - Map Tool
Activity: Hazardous Waste, Small to Minimal QG
MPCA Id: MND022900450
Major Watershed: Mississippi River - Twin Cities

Click here to access Minnesota Pollution Control Agency:

BK298 **2200 MINNEHAHA LLC - 2216 SNELLING** **MN WIMN** **S110425650**
NNW **2216 SNELLING AVE S** **N/A**
1/4-1/2 **MINNEAPOLIS, MN 55404**
0.480 mi.
2536 ft. **Site 2 of 8 in cluster BK**

Relative:
Lower

Actual:
841 ft.

WIMN:
Legislative District: 63A
Status: Active
Latitude: 44.96033745
Longitude: -93.24445557
Coordinate Collection Method: Digitized - Map Tool
Activity: Hazardous Waste, Small to Minimal QG
MPCA Id: MNS000133371
Major Watershed: Mississippi River - Twin Cities

Click here to access Minnesota Pollution Control Agency:

BJ299 SE 1/4-1/2 0.480 mi. 2536 ft.

BARLOW BUILDING
2716 E LAKE ST
MINNEAPOLIS, MN 55406

MN UST **U000883107**
MN WIMN **N/A**
MN Financial Assurance

Site 6 of 6 in cluster BJ

Relative: Lower

Actual: 837 ft.

UST:

Tank:

MPCA Tank Number:	001
Tank Registration Date:	09/25/1989 00:00:00
Tank Storage Capacity:	6000
Tank Dual Use:	N
Tank Status:	**Removed**
Tank Stored Product:	Fuel Oil
Tank Construction Material:	Bare/Paint/Asph Coat Steel
Tank Cathodic Protection:	None
Piping Cathodic Protection:	None
Piping Material:	Steel/Iron
Second Contain Tank:	Steel/Iron
Second Contain Pipe:	Not reported
Tank Dispenser:	Submersible
Above/ Under Ground:	Under Ground
AST Base Material:	Not reported
Piping Material Description:	Not reported
Unregulated Tank Registration Date:	Not reported
Heating Product Flag:	Yes
Haz Waste Generator Id:	Not reported
Product Replaced Date:	Not reported
Sludge Disposal Facility:	Not reported
Comments:	Not reported
Date Added:	10/10/1999 10:57:20
Date Last Updated:	09/24/2008 14:04:54
Staff Id Who Did The Last Update:	RSUCHAN
In Compliance:	Yes
Serial Number:	Not reported

Tank Action:

MPCA Tank Number:	001
Above Or Underground:	Under Ground
Tank Action ID:	273484
Contractor Number:	18
Supervisor Number:	5007
Tank Action:	Remove Tank
Action Date:	09/01/1989 00:00:00
Action Date Unknown:	Not reported
Corrosion Expert Name:	Not reported
Lab Flag:	N
Date Added:	05/05/2000 08:31:00
Date Last Updated:	05/04/2002 08:22:30
Staff Id Who Did The Last Update:	TANKS

MPCA Tank Number:	001
Above Or Underground:	Under Ground
Tank Action ID:	328025
Contractor Number:	Not reported
Supervisor Number:	Not reported
Tank Action:	Install Tank
Action Date:	01/01/1950 00:00:00
Action Date Unknown:	Not reported

BARLOW BUILDING (Continued) **U000883107**

Corrosion Expert Name:	Not reported
Lab Flag:	Not reported
Date Added:	05/05/2000 08:31:00
Date Last Updated:	05/04/2002 08:22:30
Staff Id Who Did The Last Update:	TANKS

Tank Compartment:

MPCA Tank Number:	001
Above Or Underground:	Under Ground
Compartment Number:	1
Tank Stored Product Code:	13
Tank Stored Product Desc:	FUEL OIL
Compartment Cap:	6000
Heating:	Unknown
Other Desc:	Not reported
Date Added:	10/10/1999 10:58:46
Date Last Updated:	05/04/2002 08:22:30
Staff Id Who Did The Last Update:	TANKS

Tank:

MPCA Tank Number:	002
Tank Registration Date:	09/25/1989 00:00:00
Tank Storage Capacity:	1500
Tank Dual Use:	N
Tank Status:	**Removed**
Tank Stored Product:	Fuel Oil
Tank Construction Material:	Bare/Paint/Asph Coat Steel
Tank Cathodic Protection:	None
Piping Cathodic Protection:	None
Piping Material:	Copper
Second Contain Tank:	Copper
Second Contain Pipe:	Not reported
Tank Dispenser:	Submersible
Above/ Under Ground:	Under Ground
AST Base Material:	Not reported
Piping Material Description:	Not reported
Unregulated Tank Registration Date:	Not reported
Heating Product Flag:	Yes
Haz Waste Generator Id:	Not reported
Product Replaced Date:	Not reported
Sludge Disposal Facility:	Not reported
Comments:	Not reported
Date Added:	10/10/1999 10:56:35
Date Last Updated:	09/24/2008 14:04:54
Staff Id Who Did The Last Update:	RSUCHAN
In Compliance:	Yes
Serial Number:	Not reported

Tank Action:

MPCA Tank Number:	002
Above Or Underground:	Under Ground
Tank Action ID:	249634
Contractor Number:	Not reported
Supervisor Number:	Not reported
Tank Action:	Remove Tank
Action Date:	09/01/1989 00:00:00

BARLOW BUILDING (Continued) **U000883107**

Action Date Unknown:	Not reported
Corrosion Expert Name:	Not reported
Lab Flag:	N
Date Added:	05/05/2000 08:31:00
Date Last Updated:	05/04/2002 08:22:30
Staff Id Who Did The Last Update:	TANKS

MPCA Tank Number:	002
Above Or Underground:	Under Ground
Tank Action ID:	287674
Contractor Number:	Not reported
Supervisor Number:	Not reported
Tank Action:	Install Tank
Action Date:	01/01/1960 00:00:00
Action Date Unknown:	Not reported
Corrosion Expert Name:	Not reported
Lab Flag:	Not reported
Date Added:	05/05/2000 08:31:00
Date Last Updated:	05/04/2002 08:22:30
Staff Id Who Did The Last Update:	TANKS

Tank Compartment:

MPCA Tank Number:	002
Above Or Underground:	Under Ground
Compartment Number:	1
Tank Stored Product Code:	13
Tank Stored Product Desc:	FUEL OIL
Compartment Cap:	1500
Heating:	Unknown
Other Desc:	Not reported
Date Added:	10/10/1999 10:58:04
Date Last Updated:	05/04/2002 08:22:30
Staff Id Who Did The Last Update:	TANKS

Tabsite:

Program Interest Id:	201935
Above Or Underground:	Under Ground
Facility Code:	40
Indian Reservation:	No
UST Registration Date:	09/25/1989 00:00:00
AST Registration Date:	Not reported
Date Added:	07/23/1992 19:11:05
Date Last Updated:	05/23/2003 09:21:02
Staff Id Who Did The Last Update:	SYS
Max Monthly Gallons:	Not reported
Vapor Recovery Installed:	Unknown
Vapor Notify Required:	Unknown

Lat Long:

Program Id:	201935
Latlong ID:	170205
Latitude Degrees:	44
Latitude Minutes:	56
Latitude Seconds:	54.84
Longitude Degrees:	-93

BARLOW BUILDING (Continued) **U000883107**

Longitude Minutes:	13
Longitude Seconds:	55.39
Collection Date:	02/27/2012 16:10:09
LatLong Description:	Not reported
TMSP Added:	03/29/2010 19:01:59
Date Last Updated:	02/27/2012 16:10:09
Staff Id Last Updated:	MAPTOOL
Coord Source Type:	Not reported
Org Name Source:	Not reported

WIMN:

Legislative District:	63A
Status:	Inactive
Latitude:	44.94856796
Longitude:	-93.23205312
Coordinate Collection Method:	Digitized - Map Tool
Activity:	Tank Site
MPCA Id:	13138
Major Watershed:	Mississippi River - Twin Cities

Click here to access Minnesota Pollution Control Agency:

MN Financial Assurance 1:

PROGRAM ID:	201935
Township Name:	Not reported
Region:	1
Interest Type:	Deleted Tank Site
ADDR ID:	200583
Interest Telephone:	Not reported
Preferred ID:	13138
Interest Start Date:	07/23/1992
Interest End Date:	Not reported
Activity Flag:	Not reported
TMSP Added:	07/23/1992
TMSP Last Update:	09/12/2006 10:20:34
Staff ID Last Update:	RSUCHAN
Source:	TALES
Source ID:	0
Country Code:	USA
FOR State:	Not reported
FOR Zone:	Not reported
FIPS County Code:	053
Comments:	Not reported

PROGRAM ID:	201935
Township Name:	Fort Snelling
Region:	1
Interest Type:	Tank site
ADDR ID:	200583
Interest Telephone:	NO CORE PI PH.
Preferred ID:	13138
Interest Start Date:	07/23/1992
Interest End Date:	09/12/2006
Activity Flag:	N
TMSP Added:	09/12/2006
TMSP Last Update:	11/10/2014 08:17:05

BARLOW BUILDING (Continued) **U000883107**

Staff ID Last Update:	RGAGLE
Source:	CORE
Source ID:	223266
Country Code:	USA
FOR State:	Not reported
FOR Zone:	Not reported
FIPS County Code:	053
Comments:	Not reported

Latitude Longitude:

Program Id:	201935
Lat/Long ID:	170205
Latitude Degrees:	44
Latitude Minutes:	56
Latitude Seconds:	54.84
Longitude Degrees:	-93
Longitude Minutes:	13
Longitude Seconds:	55.39
Collection Date:	02/27/2012 16:10:09
Lat/Long Description:	Not reported
TMSP Added:	03/29/2010 19:01:59
TMSP Last Update:	02/27/2012 16:10:09
Staff ID Last Update:	MAPTOOL
Coord Source Type:	Not reported
Org Name Source:	Not reported
Coord Coll Meth:	DM
Map Scale Code:	Not reported
Source:	CORE
Site ID:	223266
Spatial ID:	51418819

Tab Site:

Program Id:	201935
Facility Code:	40
Above or Under Code:	2
Indian Reservation:	N
Ust Registration Date:	09/25/1989 00:00:00
Ast Registration Date:	Not reported
TMSP Added:	07/23/1992 19:11:05
TMSP Last Update:	05/23/2003 09:21:02
Staff ID Last Update:	SYS
Max Monthy Gallons:	Not reported
Vapor Recovery Installed:	U
Vapor Notif Required:	U

---

300 SW 1/4-1/2 0.483 mi. 2550 ft.

PEOPLES GARAGE AUTO REPAIR
2924 18TH AVE S
MINNEAPOLIS, MN 55407

RCRA-CESQG **1004730036**
FINDS **MND982067845**
MN WIMN

Relative: Higher

Actual: 860 ft.

RCRA-CESQG:

Date form received by agency:	08/01/2000
Facility name:	PEOPLES GARAGE AUTO REPAIR
Facility address:	2924 18TH AVE S MINNEAPOLIS, MN 554071412

PEOPLES GARAGE AUTO REPAIR (Continued) **1004730036**

EPA ID:	MND982067845
Contact:	DIANE STUBER
Contact address:	2924 18TH AVE S MINNEAPOLIS, MN 554071412
Contact country:	US
Contact telephone:	(612) 331-1193
Contact email:	Not reported
EPA Region:	05
Classification:	Conditionally Exempt Small Quantity Generator
Description:	Handler: generates 100 kg or less of hazardous waste per calendar month, and accumulates 1000 kg or less of hazardous waste at any time; or generates 1 kg or less of acutely hazardous waste per calendar month, and accumulates at any time: 1 kg or less of acutely hazardous waste; or 100 kg or less of any residue or contaminated soil, waste or other debris resulting from the cleanup of a spill, into or on any land or water, of acutely hazardous waste; or generates 100 kg or less of any residue or contaminated soil, waste or other debris resulting from the cleanup of a spill, into or on any land or water, of acutely hazardous waste during any calendar month, and accumulates at any time: 1 kg or less of acutely hazardous waste; or 100 kg or less of any residue or contaminated soil, waste or other debris resulting from the cleanup of a spill, into or on any land or water, of acutely hazardous waste

Owner/Operator Summary:

Owner/operator name:	NAME NOT REPORTED
Owner/operator address:	ADDRESS NOT REPORTED CITY NOT REPORTED, AK 99998
Owner/operator country:	Not reported
Owner/operator telephone:	(312) 555-1212
Legal status:	Private
Owner/Operator Type:	Operator
Owner/Op start date:	Not reported
Owner/Op end date:	Not reported

Owner/operator name:	FORESTAL ERNST
Owner/operator address:	NOT REPORTED NOT REPORTED, NA 99999
Owner/operator country:	Not reported
Owner/operator telephone:	NA
Legal status:	Private
Owner/Operator Type:	Owner
Owner/Op start date:	Not reported
Owner/Op end date:	Not reported

Owner/operator name:	PEOPLES GARAGE AUTO REPAIR
Owner/operator address:	2924 18TH AVE S MINNEAPOLIS, MN 55407
Owner/operator country:	US
Owner/operator telephone:	(612) 331-1193
Legal status:	Private
Owner/Operator Type:	Owner
Owner/Op start date:	07/26/1999
Owner/Op end date:	Not reported

Handler Activities Summary:

PEOPLES GARAGE AUTO REPAIR (Continued) **1004730036**

U.S. importer of hazardous waste: No
Mixed waste (haz. and radioactive): No
Recycler of hazardous waste: No
Transporter of hazardous waste: No
Treater, storer or disposer of HW: No
Underground injection activity: No
On-site burner exemption: No
Furnace exemption: No
Used oil fuel burner: No
Used oil processor: No
User oil refiner: No
Used oil fuel marketer to burner: No
Used oil Specification marketer: No
Used oil transfer facility: No
Used oil transporter: No

. Waste code: D000
. Waste name: Not Defined

. Waste code: D001
. Waste name: IGNITABLE WASTE

. Waste code: D002
. Waste name: CORROSIVE WASTE

. Waste code: D008
. Waste name: LEAD

. Waste code: D009
. Waste name: MERCURY

Historical Generators:
Date form received by agency: 08/01/2000
Site name: PEOPLES GARAGE AUTO REPAIR
Classification: Conditionally Exempt Small Quantity Generator

Violation Status: No violations found

FINDS:

Registry ID: 110003812875

Environmental Interest/Information System
RCRAInfo is a national information system that supports the Resource Conservation and Recovery Act (RCRA) program through the tracking of events and activities related to facilities that generate, transport, and treat, store, or dispose of hazardous waste. RCRAInfo allows RCRA program staff to track the notification, permit, compliance, and corrective action activities required under RCRA.

MN-DELTA (Minnesota - Permitting, Compliance, And Enforcement Information Management System) facilitates the issuance of permits and manages compliance.

WIMN:
Legislative District: 62A

PEOPLES GARAGE AUTO REPAIR (Continued) **1004730036**

Status:	Active
Latitude:	44.94939200
Longitude:	-93.24881711
Coordinate Collection Method:	Digitized - Map Tool
Activity:	Hazardous Waste, Small to Minimal QG
MPCA Id:	MND982067845
Major Watershed:	Mississippi River - Twin Cities

Click here to access Minnesota Pollution Control Agency:

BL301 **LAKE CEDAR PHARMACY** **MN WIMN** **S110434935**
SW **1822 E LAKE ST STE 12** **N/A**
1/4-1/2 **MINNEAPOLIS, MN 55407**
0.485 mi.
2563 ft. **Site 1 of 3 in cluster BL**

Relative:
Higher

Actual:
860 ft.

WIMN:

Legislative District:	62A
Status:	Inactive
Latitude:	44.94856195
Longitude:	-93.24750763
Coordinate Collection Method:	Digitized - Map Tool
Activity:	Hazardous Waste, Small to Minimal QG
MPCA Id:	MND985759737
Major Watershed:	Mississippi River - Twin Cities

Click here to access Minnesota Pollution Control Agency:

BK302 **2200 MINNEHAHA LLC - 2215 SNELLING** **MN Financial Assurance** **S107960296**
NNW **2215 SNELLING AVE S** **MN WIMN** **N/A**
1/4-1/2 **MINNEAPOLIS, MN 55404**
0.486 mi.
2566 ft. **Site 3 of 8 in cluster BK**

Relative:
Lower

Actual:
841 ft.

MN Financial Assurance 1:

PROGRAM ID:	234296
Township Name:	Not reported
Region:	1
Interest Type:	Deleted Tank Site
ADDR ID:	297838
Interest Telephone:	6127212511
Preferred ID:	122562
Interest Start Date:	05/17/2002
Interest End Date:	Not reported
Activity Flag:	Y
TMSP Added:	05/17/2002
TMSP Last Update:	09/14/2006 14:15:03
Staff ID Last Update:	RSUCHAN
Source:	TALES
Source ID:	0
Country Code:	USA
FOR State:	Not reported
FOR Zone:	Not reported
FIPS County Code:	053
Comments:	Not reported

2200 MINNEHAHA LLC - 2215 SNELLING (Continued) **S107960296**

PROGRAM ID:	234296
Township Name:	Not reported
Region:	1
Interest Type:	Tank site
ADDR ID:	297838
Interest Telephone:	NO CORE PI PH.
Preferred ID:	122562
Interest Start Date:	05/17/2002
Interest End Date:	Not reported
Activity Flag:	Y
TMSP Added:	09/14/2006
TMSP Last Update:	09/14/2006 14:15:03
Staff ID Last Update:	RSUCHAN
Source:	CORE
Source ID:	231677
Country Code:	USA
FOR State:	Not reported
FOR Zone:	Not reported
FIPS County Code:	053
Comments:	Not reported

Latitude Longitude:

Program Id:	234296
Lat/Long ID:	0
Latitude Degrees:	Not reported
Latitude Minutes:	Not reported
Latitude Seconds:	Not reported
Longitude Degrees:	Not reported
Longitude Minutes:	Not reported
Longitude Seconds:	Not reported
Collection Date:	Not reported
Lat/Long Description:	Not reported
TMSP Added:	03/12/2012 11:39:54
TMSP Last Update:	03/12/2012 11:39:54
Staff ID Last Update:	SVANPAT
Coord Source Type:	Not reported
Org Name Source:	Not reported
Coord Coll Meth:	Not reported
Map Scale Code:	Not reported
Source:	TALES
Site ID:	231677
Spatial ID:	51437535

Program Id:	234296
Lat/Long ID:	167949
Latitude Degrees:	44
Latitude Minutes:	57
Latitude Seconds:	37.96
Longitude Degrees:	-93
Longitude Minutes:	14
Longitude Seconds:	38.53
Collection Date:	05/10/2013 09:36:45
Lat/Long Description:	Not reported
TMSP Added:	03/29/2010 18:48:56
TMSP Last Update:	05/10/2013 09:36:45
Staff ID Last Update:	MAPTOOL
Coord Source Type:	Not reported

2200 MINNEHAHA LLC - 2215 SNELLING (Continued) **S107960296**

Org Name Source:	Not reported
Coord Coll Meth:	DM
Map Scale Code:	Not reported
Source:	CORE
Site ID:	231677
Spatial ID:	51437535

Tab Site:

Program Id:	234296
Facility Code:	19
Above or Under Code:	1
Indian Reservation:	N
Ust Registration Date:	Not reported
Ast Registration Date:	04/19/2002 00:00:00
TMSP Added:	05/17/2002 15:54:10
TMSP Last Update:	05/05/2006 06:53:32
Staff ID Last Update:	RSUCHAN
Max Monthy Gallons:	Not reported
Vapor Recovery Installed:	U
Vapor Notif Required:	U

WIMN:

Legislative District:	62A
Status:	Active
Latitude:	44.96054629
Longitude:	-93.24403789
Coordinate Collection Method:	Digitized - Map Tool
Activity:	Multiple Activities
MPCA Id:	Multiple Activities
Major Watershed:	Mississippi River - Twin Cities

Click here to access Minnesota Pollution Control Agency:

BM303 **DUNBAR ARMORED SHOP** **MN Financial Assurance** **S107963525**
SSE **3026 MINNEHAHA AVE** **MN WIMN** **N/A**
1/4-1/2 **MINNEAPOLIS, MN 55406**
0.488 mi.
2575 ft. **Site 1 of 2 in cluster BM**

Relative:
Lower

Actual:
838 ft.

MN Financial Assurance 1:

PROGRAM ID:	239583
Township Name:	Fort Snelling
Region:	1
Interest Type:	Tank site
ADDR ID:	299110
Interest Telephone:	NO CORE PI PH.
Preferred ID:	122683
Interest Start Date:	08/01/2002
Interest End Date:	Not reported
Activity Flag:	Y
TMSP Added:	09/14/2006
TMSP Last Update:	09/14/2006 14:21:52
Staff ID Last Update:	RSUCHAN
Source:	CORE
Source ID:	231723
Country Code:	USA

DUNBAR ARMORED SHOP (Continued) **S107963525**

FOR State:	Not reported
FOR Zone:	Not reported
FIPS County Code:	053
Comments:	Not reported

PROGRAM ID:	239583
Township Name:	Not reported
Region:	1
Interest Type:	Deleted Tank Site
ADDR ID:	299110
Interest Telephone:	6123664511
Preferred ID:	122683
Interest Start Date:	08/01/2002
Interest End Date:	Not reported
Activity Flag:	Y
TMSP Added:	08/01/2002
TMSP Last Update:	09/14/2006 14:21:52
Staff ID Last Update:	RSUCHAN
Source:	TALES
Source ID:	0
Country Code:	USA
FOR State:	Not reported
FOR Zone:	Not reported
FIPS County Code:	053
Comments:	Not reported

Latitude Longitude:

Program Id:	239583
Lat/Long ID:	0
Latitude Degrees:	Not reported
Latitude Minutes:	Not reported
Latitude Seconds:	Not reported
Longitude Degrees:	Not reported
Longitude Minutes:	Not reported
Longitude Seconds:	Not reported
Collection Date:	Not reported
Lat/Long Description:	Not reported
TMSP Added:	01/26/2013 13:51:10
TMSP Last Update:	01/26/2013 13:51:10
Staff ID Last Update:	JBRANDO
Coord Source Type:	Not reported
Org Name Source:	Not reported
Coord Coll Meth:	Not reported
Map Scale Code:	Not reported
Source:	TALES
Site ID:	231723
Spatial ID:	51437644

Program Id:	239583
Lat/Long ID:	167981
Latitude Degrees:	44
Latitude Minutes:	56
Latitude Seconds:	50.83
Longitude Degrees:	-93
Longitude Minutes:	14
Longitude Seconds:	1
Collection Date:	02/27/2012 16:18:25

DUNBAR ARMORED SHOP (Continued) **S107963525**

Lat/Long Description:	Not reported
TMSP Added:	03/29/2010 18:48:57
TMSP Last Update:	02/27/2012 16:18:25
Staff ID Last Update:	MAPTOOL
Coord Source Type:	Not reported
Org Name Source:	Not reported
Coord Coll Meth:	DM
Map Scale Code:	Not reported
Source:	CORE
Site ID:	231723
Spatial ID:	51437644

Tab Site:

Program Id:	239583
Facility Code:	44
Above or Under Code:	1
Indian Reservation:	N
Ust Registration Date:	Not reported
Ast Registration Date:	07/19/2002 00:00:00
TMSP Added:	08/01/2002 13:42:42
TMSP Last Update:	05/05/2006 06:53:32
Staff ID Last Update:	RSUCHAN
Max Monthy Gallons:	Not reported
Vapor Recovery Installed:	U
Vapor Notif Required:	U

WIMN:

Legislative District:	63A
Status:	Active
Latitude:	44.94745327
Longitude:	-93.23361380
Coordinate Collection Method:	Digitized - Map Tool
Activity:	Hazardous Waste, Small to Minimal QG
MPCA Id:	MNR000110908
Major Watershed:	Mississippi River - Twin Cities

Click here to access Minnesota Pollution Control Agency:

Legislative District:	63A
Status:	Active
Latitude:	44.94745327
Longitude:	-93.23361380
Coordinate Collection Method:	Digitized - Map Tool
Activity:	Tank Site
MPCA Id:	122683
Major Watershed:	Mississippi River - Twin Cities

Click here to access Minnesota Pollution Control Agency:

BL304 **PETRA DEVELOPMENT** **MN LAST** **S106495287**
SW **3005 CEDAR AVE** **MN SPILLS** **N/A**
1/4-1/2 **MINNEAPOLIS, MN 55406** **MN WIMN**
0.489 mi. **MN Financial Assurance**
2580 ft. **Site 2 of 3 in cluster BL**

Relative:
Higher

Actual:
859 ft.

LAST:

Site ID:	249117
Leak Id:	15792
MN PCA ID:	296854
Leak Site:	Leak Site - Tank and Petroleum Contamination
File Archive Box:	Not reported
File Archive Lot:	Not reported
Soil Digout Date:	Not reported
Cubic Yards Excavated:	Not reported
Cond Closure Date:	Not reported
Complete Site Closure Date:	**11/25/2009 00:00:00**
Contaminated Soils Remaining:	Yes
Enforcement Action Begin Dt:	08/11/2004
Last Trust Eligible:	No
Offsite Contamination:	No
Reimbursement Awarded:	No
Release Discovered Date:	07/12/2004
Leak Reported Date:	07/12/2004
Std Letter Response Date:	08/15/2007
Surface Water Impact:	No
Utility Project Flag:	No
TMSP Added:	08/06/2004 13:29:27
TMSP Last Update:	08/20/2013 10:36:50
Staff Id Last Update:	MOIE
Release From UST:	Yes
Release From LUST:	No
Tank Registration Status Code:	N
VPIC Application Date:	Not reported
VPIC Acres:	Not reported
Addr Id:	410472
Township Name:	Fort Snelling
Active Flag:	No
Country Code:	USA
Foreign State:	Not reported
Foreign Zone:	Not reported
State County Code:	MN
Interest Type:	Leak Site
Interest Phone:	NO CORE PI PH.
Interest Start Date:	08/06/2004 00:00:00
Interest End Date:	12/06/2006 07:31:35
Vapor Intrusion Checked Flag:	Yes
Soil Gas Data Collected Flag:	Yes
Soil Gas Action Level Flag:	Not reported
Sub Slab Sample Collected Flag:	No
Indoor Air Collected Flag:	No
Vapor Intrusion Action Flag:	No
Vapor Intrusion Comments:	low level detections
Soil Gas Data Comments:	Not reported
Source:	CORE
Comments:	Not reported

Leak GW Info:

MN PCA ID:	296854
Dw Supply Contam:	Not reported

PETRA DEVELOPMENT (Continued) **S106495287**

Free Product Observed:	Not reported
Free Product Thickness:	Not reported
Ground Water Contam:	No
GW Cleanup Goal:	Not reported
Gw Exceeds Cleanup Goal:	Not reported
Cleanup Goal Achieved:	Not reported
Water Supply Exceeds Ral:	Not reported
Well Type Code:	Not reported
Impacted Aquifer Code:	Not reported
TMSP Added:	11/03/2009 08:40:08
TMSP Last Update:	11/03/2009 08:40:08
Staff Id Last Update:	AEDDY
Mtbe Present Now:	Not reported
Mtbe Present Historically:	Not reported
Mtbe High Ug Per Liter Char:	Not reported
Mtbe High Ug Per Liter Numb:	Not reported
Mtbe High Level Date:	Not reported
Free Product At Close:	No
Staff Id Ass:	7874
PWS Well:	N
Prot Flag:	No
Sens Flag:	No

Leak Product Released:

MN PCA ID:	296854
Prod Released Sequence Id:	124894
Leak Product:	Unknown
Tmsp Added:	12/01/2009 15:55:28
Tmsp Last_updt:	12/01/2009 15:55:28
Staff Id Last Updt:	AEDDY

SPILLS:

Spill Detail:

Program Id:	294587
Spill Date:	07/12/2004
Site ID:	0
Public Safety Spill ID:	Not reported
Interest Type:	Spill site
Interest Phone:	Not reported
Preferred Id:	61452
Interest Start Date:	07/14/2004 10:21:17
Interest End Date:	Not reported
Active:	Not reported
Tmsp Added:	07/14/2004 10:21:17
Tmsp Last Updt:	04/12/2011 10:37:52
Staff Id Last Updt:	RSUCHAN
Foreign Zone:	Not reported
Spill Closure Desc:	**28**
Sp Rep Code:	Not reported
Report Taken By:	3236
MPCA Project Manager:	3236
MPCA Involvement:	Limited
Spill Site Closure Date:	01/01/2010
Spill Rep Desc:	Ila Teska
Spill Reported Date:	07/12/2004
Init Cause Code:	Disposal/Abandonment
Init Cause Desc:	Not reported

PETRA DEVELOPMENT (Continued) **S106495287**

Initial Source Code:	12
Priority:	Not reported
Rep Phone:	6127225932
Rep Name:	Ila Teska
Rpt Taken By Duty Officer:	Not reported
Duty Officer Report No:	Not reported
Comments:	**No file** Caller was told to make a report on the property by the City of Minneapolis. The Property was just purchased 7 days ago. Oil or chemical was spilled on the property by someone else.

Affected Description:

Spill Inc. Affect Code:	Soil

Product:

Program ID:	294587
Spill Product:	Unknown
Spill Qty Units:	80 Gallons
Spill Incident Accuracy:	Estimated

WIMN:

Legislative District:	63A
Status:	Inactive
Latitude:	44.94820897
Longitude:	-93.24704370
Coordinate Collection Method:	Digitized - Map Tool
Activity:	Leak Site
MPCA Id:	15792
Major Watershed:	Mississippi River - Twin Cities

Click here to access Minnesota Pollution Control Agency:

MN Financial Assurance 1:

PROGRAM ID:	294587
Township Name:	Not reported
Region:	1
Interest Type:	Spill site
ADDR ID:	410472
Interest Telephone:	Not reported
Preferred ID:	61452
Interest Start Date:	07/14/2004
Interest End Date:	Not reported
Activity Flag:	Not reported
TMSP Added:	07/14/2004
TMSP Last Update:	10/14/2005 13:49:12
Staff ID Last Update:	JFLODQU
Source:	TALES
Source ID:	0
Country Code:	USA
FOR State:	Not reported
FOR Zone:	Not reported
FIPS County Code:	053
Comments:	**No file** Caller was told to make a report on the property by the City of Minneapolis. The Property was just purchased 7 days ago. Oil or chemical was spilled on the property by someone else.

PROGRAM ID:	296854

PETRA DEVELOPMENT (Continued) **S106495287**

Township Name:	Not reported
Region:	1
Interest Type:	Deleted Leak Site
ADDR ID:	410472
Interest Telephone:	Not reported
Preferred ID:	15792
Interest Start Date:	08/06/2004
Interest End Date:	Not reported
Activity Flag:	Not reported
TMSP Added:	08/06/2004
TMSP Last Update:	12/06/2006 07:31:35
Staff ID Last Update:	RSUCHAN
Source:	TALES
Source ID:	0
Country Code:	USA
FOR State:	Not reported
FOR Zone:	Not reported
FIPS County Code:	053
Comments:	Not reported

PROGRAM ID:	296854
Township Name:	Fort Snelling
Region:	1
Interest Type:	Leak Site
ADDR ID:	410472
Interest Telephone:	NO CORE PI PH.
Preferred ID:	15792
Interest Start Date:	08/06/2004
Interest End Date:	12/06/2006
Activity Flag:	N
TMSP Added:	12/06/2006
TMSP Last Update:	11/10/2014 08:17:05
Staff ID Last Update:	RGAGLE
Source:	CORE
Source ID:	249117
Country Code:	USA
FOR State:	Not reported
FOR Zone:	Not reported
FIPS County Code:	053
Comments:	Not reported

Action Type:

Program Id:	296854
FF Action ID:	139423
FF Action Date:	04/26/2010 00:00:00
FF Action Code:	62
Federal Amount:	Not reported
State Amount:	Not reported
Superfund Amount:	Not reported
TMSP Added:	04/11/2011 13:56:31
TMSP Last Update:	04/11/2011 13:56:31
Staff ID Last Update:	MOIE

Program Id:	296854
FF Action ID:	139424
FF Action Date:	04/08/2011 00:00:00
FF Action Code:	1

PETRA DEVELOPMENT (Continued) **S106495287**

Federal Amount:	Not reported
State Amount:	6325.76
Superfund Amount:	Not reported
TMSP Added:	04/11/2011 13:56:31
TMSP Last Update:	04/11/2011 13:56:31
Staff ID Last Update:	MOIE

Program Id:	296854
FF Action ID:	144103
FF Action Date:	08/09/2011 00:00:00
FF Action Code:	2
Federal Amount:	Not reported
State Amount:	Not reported
Superfund Amount:	Not reported
TMSP Added:	08/22/2011 15:51:13
TMSP Last Update:	08/22/2011 15:51:13
Staff ID Last Update:	MOIE

Program Id:	296854
FF Action ID:	158097
FF Action Date:	08/20/2013 00:00:00
FF Action Code:	2
Federal Amount:	Not reported
State Amount:	6325.76
Superfund Amount:	Not reported
TMSP Added:	08/20/2013 10:36:37
TMSP Last Update:	08/20/2013 10:36:37
Staff ID Last Update:	MOIE

Master:

Program Id:	296854
Date In:	03/16/2009 00:00:00
Date Out:	12/30/2009 00:00:00
Financier Code:	3
FF Status Code:	1
Est Cleanup Amount:	25000
Environmental Lien Date:	Not reported
Referral to MCE Date:	Not reported
No Cost Recov Memo Date:	Not reported
Fin Info Request Date:	Not reported
Fin Info Received Date:	Not reported
Bankruptcy Date:	Not reported
Probate Date:	Not reported
Consent Decree Date:	Not reported
Consent Rec Settlement Dt:	Not reported
Cost Rec Stip Date:	Not reported
TMSP Added:	03/16/2009 15:57:39
TMSP Last Update:	08/20/2013 10:36:51
Staff ID Last Update:	MOIE
Total Spent Amount:	6325.76

Latitude Longitude:

Program Id:	296854
Lat/Long ID:	0
Latitude Degrees:	Not reported
Latitude Minutes:	Not reported

PETRA DEVELOPMENT (Continued) **S106495287**

Latitude Seconds:	Not reported
Longitude Degrees:	Not reported
Longitude Minutes:	Not reported
Longitude Seconds:	Not reported
Collection Date:	Not reported
Lat/Long Description:	Site Center
TMSP Added:	11/24/2009 12:55:48
TMSP Last Update:	11/24/2009 12:55:48
Staff ID Last Update:	AMILLER
Coord Source Type:	Not reported
Org Name Source:	Not reported
Coord Coll Meth:	Not reported
Map Scale Code:	Not reported
Source:	TALES
Site ID:	249117
Spatial ID:	51863200

Program Id:	296854
Lat/Long ID:	148716
Latitude Degrees:	44
Latitude Minutes:	56
Latitude Seconds:	53.55
Longitude Degrees:	-93
Longitude Minutes:	14
Longitude Seconds:	49.35
Collection Date:	11/24/2009 12:54:57
Lat/Long Description:	Not reported
TMSP Added:	11/24/2009 12:50:47
TMSP Last Update:	11/24/2009 12:54:57
Staff ID Last Update:	MAPTOOL
Coord Source Type:	Not reported
Org Name Source:	Not reported
Coord Coll Meth:	DM
Map Scale Code:	Not reported
Source:	CORE
Site ID:	249117
Spatial ID:	51863200

Staff Name:

Program Id:	296854
Staff Sequence ID:	45771
Staff Type:	Not reported
Staff Name:	Not reported
TMSP Added:	08/06/2004 13:29:27
TMSP Last Update:	01/20/2012 10:39:37
Staff ID Last Update:	RSUCHAN
Last Name:	Not reported
First Name:	Not reported
Middle Initial:	Not reported
Functional Area Code:	LPM
Staff ID Number:	7874

BK305 NNW 1/4-1/2 0.491 mi. 2590 ft. | **BYSTROM BROTHERS INC**
2200 SNELLING AVENUE SOUTH
MINNEAPOLIS, MN 55404

US BROWNFIELDS FINDS | **1016116666**
N/A

Site 4 of 8 in cluster BK

Relative: Lower

Actual: 841 ft.

US BROWNFIELDS:

Recipient name:	Minneapolis, City of
Grant type:	Assessment
Property name:	SEWARD COMMONS
Property #:	15 parcels - see anecdotal information on page 2
Parcel size:	3.83
Property Description:	The site consists of 15 parcels located on Snelling Avenue (street addresses: 2115, 2200, 2204, 2206, 2210, 2214, 2215, 2218, 2304, 2310 and 2312), Minnehaha Ave (2200 and 2204), and 22nd Street (1912, 1915). The property was historically owned by Bystrom Brothers, a metal-turning facility that manufactured metal machine parts. Brass, stock steel, cutting oil, and Stoddard solvents were used in their processes. The site buildings were constructed in the 1940s. The site was owned by Bystrom Brothers from the 1940s until 2007. USTs were registered at the site as well. All of the parcels except 2304 Snelling are owned by Seward Commons LLC. 2304 Snelling is owned by the City of Minneapolis.
Latitude:	44.9607721
Longitude:	-93.2449714
HCM label:	Address Matching-House Number
Map scale:	Not reported
Point of reference:	Entrance Point of a Facility or Station
Datum:	North American Datum of 1983
ACRES property ID:	152902
Start date:	Not reported
Completed date:	Not reported
Acres cleaned up:	Not reported
Cleanup funding:	Not reported
Cleanup funding source:	Not reported
Assessment funding:	31250
Assessment funding source:	US EPA - Brownfields Assessment Cooperative Agreement
Redevelopment funding:	Not reported
Redev. funding source:	Not reported
Redev. funding entity name:	Not reported
Redevelopment start date:	Not reported
Assessment funding entity:	EPA
Cleanup funding entity:	Not reported
Grant type:	B
Accomplishment type:	Supplemental Assessment
Accomplishment count:	1
Cooperative agreement #:	00E81901
Ownership entity:	Private
Current owner:	Seward Commons LLC
Did owner change:	N
Cleanup required:	Yes
Video available:	Not reported
Photo available:	Not reported
Institutional controls required:	U
IC Category proprietary controls:	Not reported
IC cat. info. devices:	Not reported
IC cat. gov. controls:	Not reported
IC cat. enforcement permit tools:	Not reported
IC in place date:	Not reported

BYSTROM BROTHERS INC (Continued) **1016116666**

IC in place:	Not reported
State/tribal program date:	04/01/2009 00:00:00
State/tribal program ID:	VP22791
State/tribal NFA date:	Not reported
Air contaminated:	Not reported
Air cleaned:	Not reported
Asbestos found:	Not reported
Asbestos cleaned:	Not reported
Controled substance found:	Not reported
Controled substance cleaned:	Not reported
Drinking water affected:	Not reported
Drinking water cleaned:	Not reported
Groundwater affected:	Not reported
Groundwater cleaned:	Not reported
Lead contaminant found:	Y
Lead cleaned up:	Not reported
No media affected:	Not reported
Unknown media affected:	Not reported
Other cleaned up:	Not reported
Other metals found:	Y
Other metals cleaned:	Not reported
Other contaminants found:	Y
Other contams found description:	asbestos in the site buildings
PAHs found:	Y
PAHs cleaned up:	Not reported
PCBs found:	Not reported
PCBs cleaned up:	Not reported
Petro products found:	Y
Petro products cleaned:	Not reported
Sediments found:	Not reported
Sediments cleaned:	Not reported
Soil affected:	Y
Soil cleaned up:	Not reported
Surface water cleaned:	Not reported
VOCs found:	Y
VOCs cleaned:	Not reported
Cleanup other description:	Not reported
Num. of cleanup and re-dev. jobs:	Not reported
Past use greenspace acreage:	Not reported
Past use residential acreage:	Not reported
Past use commercial acreage:	Not reported
Past use industrial acreage:	3.83
Future use greenspace acreage:	Not reported
Future use residential acreage:	Not reported
Future use commercial acreage:	Not reported
Future use industrial acreage:	Not reported
Greenspace acreage and type:	Not reported
Superfund Fed. landowner flag:	Not reported
Arsenic cleaned up:	Not reported
Cadmium cleaned up:	Not reported
Chromium cleaned up:	Not reported
Copper cleaned up:	Not reported
Iron cleaned up:	Not reported
mercury cleaned up:	Not reported
nickel cleaned up:	Not reported
No clean up:	Not reported
Pesticides cleaned up:	Not reported

BYSTROM BROTHERS INC (Continued) **1016116666**

Selenium cleaned up:	Not reported
SVOCs cleaned up:	Not reported
Unknown clean up:	Not reported
Arsenic contaminant found:	Not reported
Cadmium contaminant found:	Not reported
Chromium contaminant found:	Not reported
Copper contaminant found:	Not reported
Iron contaminant found:	Not reported
Mercury contaminant found:	Y
Nickel contaminant found:	Not reported
No contaminant found:	Not reported
Pesticides contaminant found:	Not reported
Selenium contaminant found:	Not reported
SVOCs contaminant found:	Not reported
Unknown contaminant found:	Not reported
Future Use: Multistory	Not reported
Media affected Bluiding Material:	Not reported
Media affected indoor air:	Not reported
Building material media cleaned up:	Not reported
Indoor air media cleaned up:	Not reported
Unknown media cleaned up:	Not reported
Past Use: Multistory	Not reported

Recipient name:	Minneapolis, City of
Grant type:	Assessment
Property name:	SEWARD COMMONS
Property #:	15 parcels - see anecdotal information on page 2
Parcel size:	3.83
Property Description:	The site consists of 15 parcels located on Snelling Avenue (street addresses: 2115, 2200, 2204, 2206, 2210, 2214, 2215, 2218, 2304, 2310 and 2312), Minnehaha Ave (2200 and 2204), and 22nd Street (1912, 1915). The property was historically owned by Bystrom Brothers, a metal-turning facility that manufactured metal machine parts. Brass, stock steel, cutting oil, and Stoddard solvents were used in their processes. The site buildings were constructed in the 1940s. The site was owned by Bystrom Brothers from the 1940s until 2007. USTs were registered at the site as well. All of the parcels except 2304 Snelling are owned by Seward Commons LLC. 2304 Snelling is owned by the City of Minneapolis.
Latitude:	44.9607721
Longitude:	-93.2449714
HCM label:	Address Matching-House Number
Map scale:	Not reported
Point of reference:	Entrance Point of a Facility or Station
Datum:	North American Datum of 1983
ACRES property ID:	152902
Start date:	Not reported
Completed date:	Not reported
Acres cleaned up:	Not reported
Cleanup funding:	Not reported
Cleanup funding source:	Not reported
Assessment funding:	88387
Assessment funding source:	US EPA - Brownfields Assessment Cooperative Agreement
Redevelopment funding:	Not reported
Redev. funding source:	Not reported
Redev. funding entity name:	Not reported
Redevelopment start date:	Not reported

BYSTROM BROTHERS INC (Continued) **1016116666**

Assessment funding entity:	EPA
Cleanup funding entity:	Not reported
Grant type:	B
Accomplishment type:	Phase II Environmental Assessment
Accomplishment count:	0
Cooperative agreement #:	00E81901
Ownership entity:	Private
Current owner:	Seward Commons LLC
Did owner change:	N
Cleanup required:	Yes
Video available:	Not reported
Photo available:	Not reported
Institutional controls required:	U
IC Category proprietary controls:	Not reported
IC cat. info. devices:	Not reported
IC cat. gov. controls:	Not reported
IC cat. enforcement permit tools:	Not reported
IC in place date:	Not reported
IC in place:	Not reported
State/tribal program date:	04/01/2009 00:00:00
State/tribal program ID:	VP22791
State/tribal NFA date:	Not reported
Air contaminated:	Not reported
Air cleaned:	Not reported
Asbestos found:	Not reported
Asbestos cleaned:	Not reported
Controled substance found:	Not reported
Controled substance cleaned:	Not reported
Drinking water affected:	Not reported
Drinking water cleaned:	Not reported
Groundwater affected:	Not reported
Groundwater cleaned:	Not reported
Lead contaminant found:	Y
Lead cleaned up:	Not reported
No media affected:	Not reported
Unknown media affected:	Not reported
Other cleaned up:	Not reported
Other metals found:	Y
Other metals cleaned:	Not reported
Other contaminants found:	Y
Other contams found description:	asbestos in the site buildings
PAHs found:	Y
PAHs cleaned up:	Not reported
PCBs found:	Not reported
PCBs cleaned up:	Not reported
Petro products found:	Y
Petro products cleaned:	Not reported
Sediments found:	Not reported
Sediments cleaned:	Not reported
Soil affected:	Y
Soil cleaned up:	Not reported
Surface water cleaned:	Not reported
VOCs found:	Y
VOCs cleaned:	Not reported
Cleanup other description:	Not reported
Num. of cleanup and re-dev. jobs:	Not reported
Past use greenspace acreage:	Not reported

BYSTROM BROTHERS INC (Continued) **1016116666**

Past use residential acreage:	Not reported
Past use commercial acreage:	Not reported
Past use industrial acreage:	3.83
Future use greenspace acreage:	Not reported
Future use residential acreage:	Not reported
Future use commercial acreage:	Not reported
Future use industrial acreage:	Not reported
Greenspace acreage and type:	Not reported
Superfund Fed. landowner flag:	Not reported
Arsenic cleaned up:	Not reported
Cadmium cleaned up:	Not reported
Chromium cleaned up:	Not reported
Copper cleaned up:	Not reported
Iron cleaned up:	Not reported
mercury cleaned up:	Not reported
nickel cleaned up:	Not reported
No clean up:	Not reported
Pesticides cleaned up:	Not reported
Selenium cleaned up:	Not reported
SVOCs cleaned up:	Not reported
Unknown clean up:	Not reported
Arsenic contaminant found:	Not reported
Cadmium contaminant found:	Not reported
Chromium contaminant found:	Not reported
Copper contaminant found:	Not reported
Iron contaminant found:	Not reported
Mercury contaminant found:	Y
Nickel contaminant found:	Not reported
No contaminant found:	Not reported
Pesticides contaminant found:	Not reported
Selenium contaminant found:	Not reported
SVOCs contaminant found:	Not reported
Unknown contaminant found:	Not reported
Future Use: Multistory	Not reported
Media affected Bluiding Material:	Not reported
Media affected indoor air:	Not reported
Building material media cleaned up:	Not reported
Indoor air media cleaned up:	Not reported
Unknown media cleaned up:	Not reported
Past Use: Multistory	Not reported

Recipient name:	Minneapolis, City of
Grant type:	Assessment
Property name:	SEWARD COMMONS
Property #:	15 parcels - see anecdotal information on page 2
Parcel size:	3.83
Property Description:	The site consists of 15 parcels located on Snelling Avenue (street addresses: 2115, 2200, 2204, 2206, 2210, 2214, 2215, 2218, 2304, 2310 and 2312), Minnehaha Ave (2200 and 2204), and 22nd Street (1912, 1915). The property was historically owned by Bystrom Brothers, a metal-turning facility that manufactured metal machine parts. Brass, stock steel, cutting oil, and Stoddard solvents were used in their processes. The site buildings were constructed in the 1940s. The site was owned by Bystrom Brothers from the 1940s until 2007. USTs were registered at the site as well. All of the parcels except 2304 Snelling are owned by Seward Commons LLC. 2304 Snelling is owned by the City of Minneapolis.

BYSTROM BROTHERS INC (Continued) **1016116666**

Latitude:	44.9607721
Longitude:	-93.2449714
HCM label:	Address Matching-House Number
Map scale:	Not reported
Point of reference:	Entrance Point of a Facility or Station
Datum:	North American Datum of 1983
ACRES property ID:	152902
Start date:	Not reported
Completed date:	Not reported
Acres cleaned up:	Not reported
Cleanup funding:	Not reported
Cleanup funding source:	Not reported
Assessment funding:	2477
Assessment funding source:	US EPA - Brownfields Assessment Cooperative Agreement
Redevelopment funding:	Not reported
Redev. funding source:	Not reported
Redev. funding entity name:	Not reported
Redevelopment start date:	Not reported
Assessment funding entity:	EPA
Cleanup funding entity:	Not reported
Grant type:	B
Accomplishment type:	Supplemental Assessment
Accomplishment count:	0
Cooperative agreement #:	00E81901
Ownership entity:	Private
Current owner:	Seward Commons LLC
Did owner change:	N
Cleanup required:	Yes
Video available:	Not reported
Photo available:	Not reported
Institutional controls required:	U
IC Category proprietary controls:	Not reported
IC cat. info. devices:	Not reported
IC cat. gov. controls:	Not reported
IC cat. enforcement permit tools:	Not reported
IC in place date:	Not reported
IC in place:	Not reported
State/tribal program date:	04/01/2009 00:00:00
State/tribal program ID:	VP22791
State/tribal NFA date:	Not reported
Air contaminated:	Not reported
Air cleaned:	Not reported
Asbestos found:	Not reported
Asbestos cleaned:	Not reported
Controled substance found:	Not reported
Controled substance cleaned:	Not reported
Drinking water affected:	Not reported
Drinking water cleaned:	Not reported
Groundwater affected:	Not reported
Groundwater cleaned:	Not reported
Lead contaminant found:	Y
Lead cleaned up:	Not reported
No media affected:	Not reported
Unknown media affected:	Not reported
Other cleaned up:	Not reported
Other metals found:	Y
Other metals cleaned:	Not reported

BYSTROM BROTHERS INC (Continued) **1016116666**

Other contaminants found:	Y
Other contams found description:	asbestos in the site buildings
PAHs found:	Y
PAHs cleaned up:	Not reported
PCBs found:	Not reported
PCBs cleaned up:	Not reported
Petro products found:	Y
Petro products cleaned:	Not reported
Sediments found:	Not reported
Sediments cleaned:	Not reported
Soil affected:	Y
Soil cleaned up:	Not reported
Surface water cleaned:	Not reported
VOCs found:	Y
VOCs cleaned:	Not reported
Cleanup other description:	Not reported
Num. of cleanup and re-dev. jobs:	Not reported
Past use greenspace acreage:	Not reported
Past use residential acreage:	Not reported
Past use commercial acreage:	Not reported
Past use industrial acreage:	3.83
Future use greenspace acreage:	Not reported
Future use residential acreage:	Not reported
Future use commercial acreage:	Not reported
Future use industrial acreage:	Not reported
Greenspace acreage and type:	Not reported
Superfund Fed. landowner flag:	Not reported
Arsenic cleaned up:	Not reported
Cadmium cleaned up:	Not reported
Chromium cleaned up:	Not reported
Copper cleaned up:	Not reported
Iron cleaned up:	Not reported
mercury cleaned up:	Not reported
nickel cleaned up:	Not reported
No clean up:	Not reported
Pesticides cleaned up:	Not reported
Selenium cleaned up:	Not reported
SVOCs cleaned up:	Not reported
Unknown clean up:	Not reported
Arsenic contaminant found:	Not reported
Cadmium contaminant found:	Not reported
Chromium contaminant found:	Not reported
Copper contaminant found:	Not reported
Iron contaminant found:	Not reported
Mercury contaminant found:	Y
Nickel contaminant found:	Not reported
No contaminant found:	Not reported
Pesticides contaminant found:	Not reported
Selenium contaminant found:	Not reported
SVOCs contaminant found:	Not reported
Unknown contaminant found:	Not reported
Future Use: Multistory	Not reported
Media affected Bluiding Material:	Not reported
Media affected indoor air:	Not reported
Building material media cleaned up:	Not reported
Indoor air media cleaned up:	Not reported
Unknown media cleaned up:	Not reported

BYSTROM BROTHERS INC (Continued) **1016116666**

Past Use: Multistory Not reported

FINDS:

Registry ID: 110054626339

Environmental Interest/Information System
US EPA Assessment, Cleanup and Redevelopment Exchange System (ACRES) is an federal online database for Brownfields Grantees to electronically submit data directly to EPA.

Registry ID: 110002343330

Environmental Interest/Information System
AFS (Aerometric Information Retrieval System (AIRS) Facility Subsystem) replaces the former Compliance Data System (CDS), the National Emission Data System (NEDS), and the Storage and Retrieval of Aerometric Data (SAROAD). AIRS is the national repository for information concerning airborne pollution in the United States. AFS is used to track emissions and compliance data from industrial plants. AFS data are utilized by states to prepare State Implementation Plans to comply with regulatory programs and by EPA as an input for the estimation of total national emissions. AFS is undergoing a major redesign to support facility operating permits required under Title V of the Clean Air Act.

US EPA TRIS (Toxics Release Inventory System) contains information from facilities on the amounts of over 300 listed toxic chemicals that these facilities release directly to air, water, land, or that are transported off-site.

RCRAInfo is a national information system that supports the Resource Conservation and Recovery Act (RCRA) program through the tracking of events and activities related to facilities that generate, transport, and treat, store, or dispose of hazardous waste. RCRAInfo allows RCRA program staff to track the notification, permit, compliance, and corrective action activities required under RCRA.

AIR MINOR

CRITERIA AND HAZARDOUS AIR POLLUTANT INVENTORY

MN-DELTA (Minnesota - Permitting, Compliance, And Enforcement Information Management System) facilitates the issuance of permits and manages compliance.

BK306 **BYSTROM BROS INC** **RCRA NonGen / NLR** **1000420062**
NNW **2200 SNELLING AVE S** **MN LS** **MND006247787**
1/4-1/2 **MINNEAPOLIS, MN 55404** **MN LUST**
0.491 mi. **MN LAST**
2590 ft. **Site 5 of 8 in cluster BK** **MN AST**
MN BROWNFIELDS
Relative: **MN AIRS**
Lower **MN Financial Assurance**
MN WIMN

Actual:
841 ft.

BYSTROM BROS INC (Continued) **1000420062**

RCRA NonGen / NLR:

Date form received by agency:	04/14/2008
Facility name:	BYSTROM BROS INC
Facility address:	2200 SNELLING AVE S MINNEAPOLIS, MN 55404
EPA ID:	MND006247787
Contact:	Not reported
Contact address:	Not reported Not reported
Contact country:	US
Contact telephone:	Not reported
Contact email:	Not reported
EPA Region:	05
Land type:	Facility is not located on Indian land. Additional information is not known.
Classification:	Non-Generator
Description:	Handler: Non-Generators do not presently generate hazardous waste

Owner/Operator Summary:

Owner/operator name:	NAME NOT REPORTED
Owner/operator address:	ADDRESS NOT REPORTED CITY NOT REPORTED, AK 99998
Owner/operator country:	Not reported
Owner/operator telephone:	(312) 555-1212
Legal status:	Private
Owner/Operator Type:	Operator
Owner/Op start date:	Not reported
Owner/Op end date:	Not reported

Handler Activities Summary:

U.S. importer of hazardous waste:	No
Mixed waste (haz. and radioactive):	No
Recycler of hazardous waste:	No
Transporter of hazardous waste:	No
Treater, storer or disposer of HW:	No
Underground injection activity:	No
On-site burner exemption:	No
Furnace exemption:	No
Used oil fuel burner:	No
Used oil processor:	No
User oil refiner:	No
Used oil fuel marketer to burner:	No
Used oil Specification marketer:	No
Used oil transfer facility:	No
Used oil transporter:	No

Historical Generators:

Date form received by agency:	02/24/1997
Site name:	BYSTROM BROS INC
Classification:	Small Quantity Generator

Date form received by agency:	08/18/1980
Site name:	BYSTROM BROS INC
Classification:	Small Quantity Generator

. Waste code: D000

BYSTROM BROS INC (Continued) **1000420062**

. Waste name: Not Defined

. Waste code: D001
. Waste name: IGNITABLE WASTE

. Waste code: F001
. Waste name: THE FOLLOWING SPENT HALOGENATED SOLVENTS USED IN DEGREASING: TETRACHLOROETHYLENE, TRICHLORETHYLENE, METHYLENE CHLORIDE, 1,1,1-TRICHLOROETHANE, CARBON TETRACHLORIDE AND CHLORINATED FLUOROCARBONS; ALL SPENT SOLVENT MIXTURES/BLENDS USED IN DEGREASING CONTAINING, BEFORE USE, A TOTAL OF TEN PERCENT OR MORE (BY VOLUME) OF ONE OR MORE OF THE ABOVE HALOGENATED SOLVENTS OR THOSE SOLVENTS LISTED IN F002, F004, AND F005; AND STILL BOTTOMS FROM THE RECOVERY OF THESE SPENT SOLVENTS AND SPENT SOLVENT MIXTURES.

Violation Status: No violations found

Evaluation Action Summary:
Evaluation date: 04/22/1986
Evaluation: FOCUSED COMPLIANCE INSPECTION
Area of violation: Not reported
Date achieved compliance: Not reported
Evaluation lead agency: State

Evaluation date: 04/22/1986
Evaluation: COMPLIANCE EVALUATION INSPECTION ON-SITE
Area of violation: Not reported
Date achieved compliance: Not reported
Evaluation lead agency: State

Evaluation date: 01/14/1983
Evaluation: FOCUSED COMPLIANCE INSPECTION
Area of violation: Not reported
Date achieved compliance: Not reported
Evaluation lead agency: State

MN LS:
Link ID: 6610
EPA ID: Not reported
MPCA ID: VP22790
Method: A1
CERCLIS: No
National Priorities List: No
PLP: No
Voluntary Cleanup & Investigation: Yes
RCRA Treatment Storage & Disposal: No
RCRA Generator: No
Solid Waste Permit: No
Dumps: No
No Further Remedial Action Planned: No
Delisted From PLP By MPCA: No
LCP: No
Brownfield: No
Entity Type: VIC

LUST:
Leak ID: 16407

BYSTROM BROS INC (Continued) **1000420062**

MNPCA ID:	352535
Site ID:	902
Source:	CORE
Interest Type:	Leak Site
Interest Phone:	NO CORE PI PH.
Interest Start Date:	03/24/2006 00:00:00
Interest End Date:	10/29/2013 09:37:05
Release Discovered Date:	03/20/2006
Leak Reported Date:	03/20/2006
Leak Site:	Both Leak and Property Transfer Site
File Archive Box:	Not reported
File Archive Lot:	Not reported
Soil Digout Date:	Not reported
Cubic Yards Excavated:	Not reported
Conditional Closure Date:	Not reported
Complete Site Closure Date:	**01/08/2007 00:00:00**
Contaminated Soils Remaining:	Unknown
Enforcement Action Begin Date:	03/31/2006
Lust Trust Eligible:	No
Offsite Contamination:	Unknown
Reimbursement Awarded:	No
Std Letter Response Date:	04/20/2006
Surface Water Impact:	Unknown
Utility Project Flag:	No
TMSP Added:	03/24/2006 11:17:21
TMSP Last Update:	06/20/2012 10:48:54
Staff Id Last Update:	MKOPLIT
Release From AST:	Yes
Release From UST:	Yes
Tank Registration Status Code:	S
VPIC Application Date:	Not reported
VPIC Acres:	3.85
Addr Id:	54104701
Township Name:	Not reported
Active Flag:	Yes
Country Code:	USA
Foreign State:	Not reported
Foreign Zone:	Not reported
State County Code:	MN
Vapor Intrusion Checked Flag:	Yes
Soil Gas Data Collected Flag:	Yes
Soil Gas Action Level Flag:	Not reported
Sub Slab Sample Collected Flag:	Not reported
Indoor Air Collected Flag:	Not reported
Vapor Intrusion Action Flag:	Not reported
Vapor Intrusion Comments:	Not reported
Soil Gas Data Comments:	Not reported
Comments:	Not reported

Leak GW Info:

MN PCA ID:	352535
Dw Supply Contam:	Not reported
Free Product Observed:	Not reported
Free Product Thickness:	Not reported
Ground Water Contam:	Yes
GW Cleanup Goal:	Not reported
Gw Exceeds Cleanup Goal:	Not reported
Cleanup Goal Achieved:	Not reported

BYSTROM BROS INC (Continued) **1000420062**

Water Supply Exceeds Ral:	Not reported
Well Type Code:	Not reported
Impacted Aquifer Code:	Not reported
TMSP Added:	01/29/2007 16:20:14
TMSP Last Update:	01/29/2007 16:20:14
Staff Id Last Update:	MKOPLIT
Mtbe Present Now:	Not reported
Mtbe Present Historically:	Not reported
Mtbe High Ug Per Liter Char:	Not reported
Mtbe High Ug Per Liter Numb:	Not reported
Mtbe High Level Date:	Not reported
Free Product At Close:	No
Staff Id Ass:	3369
PWS Well:	N
Prot Flag:	No
Sens Flag:	No

Leak Product Released:

MN PCA ID:	352535
Prod Released Sequence Id:	104743
Leak Product:	Fuel Oil 1 and 2
Tmsp Added:	01/03/2007 15:03:03
Tmsp Last_updt:	01/03/2007 15:03:03
Staff Id Last Updt:	MKOPLIT

LAST:

Site ID:	902
Leak Id:	16407
MN PCA ID:	352535
Leak Site:	Both Leak and Property Transfer Site
File Archive Box:	Not reported
File Archive Lot:	Not reported
Soil Digout Date:	Not reported
Cubic Yards Excavated:	Not reported
Cond Closure Date:	Not reported
Complete Site Closure Date:	**01/08/2007 00:00:00**
Contaminated Soils Remaining:	Unknown
Enforcement Action Begin Dt:	03/31/2006
Last Trust Eligible:	No
Offsite Contamination:	Unknown
Reimbursement Awarded:	No
Release Discovered Date:	03/20/2006
Leak Reported Date:	03/20/2006
Std Letter Response Date:	04/20/2006
Surface Water Impact:	Unknown
Utility Project Flag:	No
TMSP Added:	03/24/2006 11:17:21
TMSP Last Update:	06/20/2012 10:48:54
Staff Id Last Update:	MKOPLIT
Release From UST:	Yes
Release From LUST:	Yes
Tank Registration Status Code:	S
VPIC Application Date:	Not reported
VPIC Acres:	3.85
Addr Id:	54104701
Township Name:	Not reported
Active Flag:	No

BYSTROM BROS INC (Continued) **1000420062**

Country Code:	USA
Foreign State:	Not reported
Foreign Zone:	Not reported
State County Code:	MN
Interest Type:	Leak Site
Interest Phone:	NO CORE PI PH.
Interest Start Date:	03/24/2006 00:00:00
Interest End Date:	10/29/2013 09:37:05
Vapor Intrusion Checked Flag:	Yes
Soil Gas Data Collected Flag:	Yes
Soil Gas Action Level Flag:	Not reported
Sub Slab Sample Collected Flag:	Not reported
Indoor Air Collected Flag:	Not reported
Vapor Intrusion Action Flag:	Not reported
Vapor Intrusion Comments:	Not reported
Soil Gas Data Comments:	Not reported
Source:	CORE
Comments:	Not reported

Leak GW Info:

MN PCA ID:	352535
Dw Supply Contam:	Not reported
Free Product Observed:	Not reported
Free Product Thickness:	Not reported
Ground Water Contam:	Yes
GW Cleanup Goal:	Not reported
Gw Exceeds Cleanup Goal:	Not reported
Cleanup Goal Achieved:	Not reported
Water Supply Exceeds Ral:	Not reported
Well Type Code:	Not reported
Impacted Aquifer Code:	Not reported
TMSP Added:	01/29/2007 16:20:14
TMSP Last Update:	01/29/2007 16:20:14
Staff Id Last Update:	MKOPLIT
Mtbe Present Now:	Not reported
Mtbe Present Historically:	Not reported
Mtbe High Ug Per Liter Char:	Not reported
Mtbe High Ug Per Liter Numb:	Not reported
Mtbe High Level Date:	Not reported
Free Product At Close:	No
Staff Id Ass:	3369
PWS Well:	N
Prot Flag:	No
Sens Flag:	No

Leak Product Released:

MN PCA ID:	352535
Prod Released Sequence Id:	104743
Leak Product:	Fuel Oil 1 and 2
Tmsp Added:	01/03/2007 15:03:03
Tmsp Last_updt:	01/03/2007 15:03:03
Staff Id Last Updt:	MKOPLIT

AST:

Tank:

MPCA Tank Number:	1001
Tank Registration Date:	04/19/2002 00:00:00

BYSTROM BROS INC (Continued) **1000420062**

Tank Dual Use:	N
Tank Storage Capacity:	600
Tank Status:	Active
Tank Stored Product:	Chemical Other Or Unspecified
Tank Construction Material:	Bare/Paint/Asph Coat Steel
Tank Cathodic Protection:	Not reported
Piping Cathodic Protection:	Not reported
Piping Material:	Not reported
Secondary Containment Tank:	Not reported
Second Contain Pipe:	Not reported
Tank Dispenser:	Not reported
Above/Under Ground:	Above Ground
Serial Number:	Not reported
Date Added:	05/16/2002 13:12:15
Date Last Updated:	09/24/2008 14:12:49
AST Base Material:	Concrete Slab
Piping Material Desc:	Not reported
Unregulated Tank Registration Date:	Not reported
Heating Product Flag:	Not reported
HazWaste Generator Id:	Not reported
Product Replaced Date:	Not reported
Sludge Disposal Facility:	Not reported
Comments:	Not reported
Staff Id Who Did The Last Update:	RSUCHAN
In Compliance:	Yes

Tank Action:

MPCA Tank Number:	1001
Above Or Underground:	Above Ground
Tank Action ID:	871680
Contractor Number:	Not reported
Supervisor Number:	Not reported
Tank Action:	Install Tank
Action Date:	06/01/1992 00:00:00
Action Date Unknown:	No
Corrosion Expert Name:	Not reported
Lab Flag:	Not reported
Date Added:	05/16/2002 13:13:28
Date Last Updated:	06/18/2002 10:14:12
Staff Id Who Did The Last Update:	JHENRY

Tank Compartment:

MPCA Tank Number:	1001
Above Or Underground:	Above Ground
Compartment Number:	1
Tank Stored Product Code:	7
Tank Stored Product Desc:	SOLVENT
Compartment Cap:	600
Heating:	No
Other Desc:	Not reported
Date Added:	05/16/2002 13:12:15
Date Last Updated:	05/16/2002 13:12:28
Staff Id Who Did The Last Update:	JHENRY

Tank:

MPCA Tank Number:	1002

BYSTROM BROS INC (Continued) **1000420062**

Tank Registration Date:	04/19/2002 00:00:00
Tank Dual Use:	N
Tank Storage Capacity:	900
Tank Status:	Active
Tank Stored Product:	Petroleum Other
Tank Construction Material:	Bare/Paint/Asph Coat Steel
Tank Cathodic Protection:	Not reported
Piping Cathodic Protection:	Not reported
Piping Material:	Not reported
Secondary Containment Tank:	Not reported
Second Contain Pipe:	Not reported
Tank Dispenser:	Not reported
Above/Under Ground:	Above Ground
Serial Number:	Not reported
Date Added:	05/16/2002 13:14:01
Date Last Updated:	09/24/2008 14:12:49
AST Base Material:	Concrete Slab
Piping Material Desc:	Not reported
Unregulated Tank Registration Date:	Not reported
Heating Product Flag:	Not reported
HazWaste Generator Id:	Not reported
Product Replaced Date:	Not reported
Sludge Disposal Facility:	Not reported
Comments:	Not reported
Staff Id Who Did The Last Update:	RSUCHAN
In Compliance:	Yes

Tank Action:

MPCA Tank Number:	1002
Above Or Underground:	Above Ground
Tank Action ID:	871681
Contractor Number:	Not reported
Supervisor Number:	Not reported
Tank Action:	Install Tank
Action Date:	06/01/1992 00:00:00
Action Date Unknown:	No
Corrosion Expert Name:	Not reported
Lab Flag:	Not reported
Date Added:	05/16/2002 13:14:36
Date Last Updated:	06/18/2002 10:14:24
Staff Id Who Did The Last Update:	JHENRY

Tank Compartment:

MPCA Tank Number:	1002
Above Or Underground:	Above Ground
Compartment Number:	1
Tank Stored Product Code:	22
Tank Stored Product Desc:	OIL
Compartment Cap:	900
Heating:	No
Other Desc:	Not reported
Date Added:	05/16/2002 13:14:01
Date Last Updated:	05/16/2002 13:14:09
Staff Id Who Did The Last Update:	JHENRY

BYSTROM BROS INC (Continued) **1000420062**

Tank:

MPCA Tank Number:	1003
Tank Registration Date:	05/10/2002 00:00:00
Tank Dual Use:	N
Tank Storage Capacity:	600
Tank Status:	Active
Tank Stored Product:	Petroleum Other
Tank Construction Material:	Bare/Paint/Asph Coat Steel
Tank Cathodic Protection:	Not reported
Piping Cathodic Protection:	Not reported
Piping Material:	Not reported
Secondary Containment Tank:	Not reported
Second Contain Pipe:	Not reported
Tank Dispenser:	Not reported
Above/Under Ground:	Above Ground
Serial Number:	Not reported
Date Added:	06/18/2002 10:15:21
Date Last Updated:	06/14/2012 15:46:13
AST Base Material:	Concrete Slab
Piping Material Desc:	Not reported
Unregulated Tank Registration Date:	Not reported
Heating Product Flag:	Not reported
HazWaste Generator Id:	Not reported
Product Replaced Date:	Not reported
Sludge Disposal Facility:	Not reported
Comments:	Not reported
Staff Id Who Did The Last Update:	SVANPAT
In Compliance:	Yes

Tank Action:

MPCA Tank Number:	1003
Above Or Underground:	Above Ground
Tank Action ID:	872261
Contractor Number:	Not reported
Supervisor Number:	Not reported
Tank Action:	Install Tank
Action Date:	06/01/1992 00:00:00
Action Date Unknown:	Not reported
Corrosion Expert Name:	Not reported
Lab Flag:	Not reported
Date Added:	06/18/2002 10:16:04
Date Last Updated:	06/18/2002 10:16:04
Staff Id Who Did The Last Update:	JHENRY

Tank Compartment:

MPCA Tank Number:	1003
Above Or Underground:	Above Ground
Compartment Number:	1
Tank Stored Product Code:	22
Tank Stored Product Desc:	RUSTPROOF OIL
Compartment Cap:	600
Heating:	No
Other Desc:	Not reported
Date Added:	06/18/2002 10:15:21
Date Last Updated:	06/18/2002 10:15:21
Staff Id Who Did The Last Update:	JHENRY

BYSTROM BROS INC (Continued) **1000420062**

Tabsite:

Program Interest Id:	234244
Above Or Underground:	Above Ground
Facility Code:	19
Indian Reservation:	No
UST Registration Date:	Not reported
AST Registration Date:	04/19/2002 00:00:00
Date Added:	05/16/2002 13:11:38
Date Last Updated:	05/05/2006 06:53:32
Staff Id Who Did The Last Update:	RSUCHAN
Max Monthly Gallons:	Not reported
Vapor Recovery Installed:	Unknown
Vapor Notify Required:	Unknown

Lat Long:

Program Id:	234244
Latlong ID:	0
Latitude Degrees:	Not reported
Latitude Minutes:	Not reported
Latitude Seconds:	Not reported
Longitude Degrees:	Not reported
Longitude Minutes:	Not reported
Longitude Seconds:	Not reported
Collection Date:	Not reported
LatLong Description:	Not reported
TMSP Added:	06/14/2012 15:46:05
Date Last Updated:	06/14/2012 15:46:05
Staff Id Last Updated:	SVANPAT
Coord Source Type:	Not reported
Org Name Source:	Not reported

Program Id:	234244
Latlong ID:	4233
Latitude Degrees:	44
Latitude Minutes:	57
Latitude Seconds:	38.42
Longitude Degrees:	-93
Longitude Minutes:	14
Longitude Seconds:	42.41
Collection Date:	05/11/2012 09:19:18
LatLong Description:	Site along road used for address match
TMSP Added:	05/18/2000 19:33:32
Date Last Updated:	05/11/2012 09:19:18
Staff Id Last Updated:	MAPTOOL
Coord Source Type:	U
Org Name Source:	Not reported

Click this hyperlink while viewing on your computer to access additional MN AST: detail in the EDR Site Report.

BROWNFIELD:

Leak Num:	3661
Owner Name:	2200 Minnehaha, LLC
Leak Source:	PBP
Response Action Date:	10/28/2011
Site Acreage:	2

BYSTROM BROS INC (Continued) **1000420062**

Leak Num: 3661
Owner Name: 2200 Minnehaha, LLC
Leak Source: PBP
Response Action Date: 10/28/2011
Site Acreage: 2

Leak Num: 3661
Owner Name: 2200 Minnehaha, LLC
Leak Source: PBP
Response Action Date: 10/25/2013
Site Acreage: 2

Leak Num: 16407
Owner Name: Bystrom Bros Inc
Leak Source: Tank
Response Action Date: 05/08/2007
Site Acreage: 3.85000000

Leak Num: 16407
Owner Name: Bystrom Bros Inc
Leak Source: Tank
Response Action Date: 06/05/2007
Site Acreage: 3.85000000

MN AIRS:
Facility ID: 05300854
File Number: 3061
Fedral/State: Not reported
Mail Address: 2200 Snelling Ave
Mail City,St,Zip: Minneapolis, MN 55404
Contact Name: Mr. Jim Law
Contact Phone: (612) 721-7511
Contact Fax: (612) 721-0053
Latitude: 44 Deg 57 Min 38.4215 Sec
Longitude: -93 Deg 14 Min 42.4143 Sec
SIC Code: 3541
SIC Code 2: Not reported
NAICS: 332721
Corbon Monixide Tons/Yr: Not reported
Nitrogen Oxides Tons/Yr: Not reported
Lead Tons/Yr: Not reported
Particulate Matter Tons/Yr: Not reported
PM10 Tons/Yr: Not reported
Sulfur Dioxide Tons/Yr: Not reported
Volatile Organic Compounds Amount: Not reported
Permip Program Type: Not reported
Action ID: Not reported
Effective Start: Not reported
Expiration Date: Not reported
REG PMT Option: Not reported
Emissions Year: Not reported

Facility ID: 05300854
File Number: 3061
Fedral/State: Not reported
Mail Address: 2200 Snelling Ave
Mail City,St,Zip: Minneapolis, MN 55404

BYSTROM BROS INC (Continued) **1000420062**

Contact Name:	Mr. Jim Law
Contact Phone:	(612) 721-7511
Contact Fax:	(612) 721-0053
Latitude:	44 Deg 57 Min 38.4215 Sec
Longitude:	-93 Deg 14 Min 42.4143 Sec
SIC Code:	3541
SIC Code 2:	Not reported
NAICS:	332721
Corbon Monixide Tons/Yr:	Not reported
Nitrogen Oxides Tons/Yr:	Not reported
Lead Tons/Yr:	Not reported
Particulate Matter Tons/Yr:	Not reported
PM10 Tons/Yr:	Not reported
Sulfur Dioxide Tons/Yr:	Not reported
Volatile Organic Compounds Amount:	Not reported
Permip Program Type:	Not reported
Action ID:	Not reported
Effective Start:	Not reported
Expiration Date:	Not reported
REG PMT Option:	Not reported
Emissions Year:	Not reported

Facility ID:	05300854
File Number:	3061
Fedral/State:	Not reported
Mail Address:	2200 Snelling Ave
Mail City,St,Zip:	Minneapolis, MN 55404
Contact Name:	Mr. Jim Law
Contact Phone:	(612) 721-7511
Contact Fax:	(612) 721-0053
Latitude:	44 Deg 57 Min 38.4215 Sec
Longitude:	-93 Deg 14 Min 42.4143 Sec
SIC Code:	3541
SIC Code 2:	Not reported
NAICS:	332721
Corbon Monixide Tons/Yr:	Not reported
Nitrogen Oxides Tons/Yr:	Not reported
Lead Tons/Yr:	Not reported
Particulate Matter Tons/Yr:	Not reported
PM10 Tons/Yr:	Not reported
Sulfur Dioxide Tons/Yr:	Not reported
Volatile Organic Compounds Amount:	Not reported
Permip Program Type:	Not reported
Action ID:	Not reported
Effective Start:	Not reported
Expiration Date:	Not reported
REG PMT Option:	Not reported
Emissions Year:	Not reported

Facility ID:	05300854
File Number:	3061
Fedral/State:	Not reported
Mail Address:	2200 Snelling Ave
Mail City,St,Zip:	Minneapolis, MN 55404
Contact Name:	Mr. Jim Law
Contact Phone:	(612) 721-7511
Contact Fax:	(612) 721-0053

BYSTROM BROS INC (Continued) **1000420062**

Latitude:	44 Deg 57 Min 38.4215 Sec
Longitude:	-93 Deg 14 Min 42.4143 Sec
SIC Code:	3541
SIC Code 2:	Not reported
NAICS:	332721
Corbon Monixide Tons/Yr:	Not reported
Nitrogen Oxides Tons/Yr:	Not reported
Lead Tons/Yr:	Not reported
Particulate Matter Tons/Yr:	Not reported
PM10 Tons/Yr:	Not reported
Sulfur Dioxide Tons/Yr:	Not reported
Volatile Organic Compounds Amount:	Not reported
Permip Program Type:	Not reported
Action ID:	Not reported
Effective Start:	Not reported
Expiration Date:	Not reported
REG PMT Option:	Not reported
Emissions Year:	Not reported

MN Financial Assurance 1:

PROGRAM ID:	234244
Township Name:	Not reported
Region:	1
Interest Type:	Tank site
ADDR ID:	54104701
Interest Telephone:	NO CORE PI PH.
Preferred ID:	122560
Interest Start Date:	05/16/2002
Interest End Date:	Not reported
Activity Flag:	Y
TMSP Added:	03/24/2006
TMSP Last Update:	05/18/2009 16:17:26
Staff ID Last Update:	MKIMLIN
Source:	CORE
Source ID:	902
Country Code:	USA
FOR State:	Not reported
FOR Zone:	Not reported
FIPS County Code:	053
Comments:	Not reported

PROGRAM ID:	234244
Township Name:	Not reported
Region:	1
Interest Type:	Deleted Tank Site
ADDR ID:	297833
Interest Telephone:	6127217511
Preferred ID:	122560
Interest Start Date:	05/16/2002
Interest End Date:	Not reported
Activity Flag:	Y
TMSP Added:	05/16/2002
TMSP Last Update:	03/24/2006 10:44:09
Staff ID Last Update:	RSUCHAN
Source:	TALES
Source ID:	0
Country Code:	USA

BYSTROM BROS INC (Continued) **1000420062**

FOR State:	Not reported
FOR Zone:	None
FIPS County Code:	053
Comments:	Not reported

PROGRAM ID:	352535
Township Name:	Not reported
Region:	1
Interest Type:	Leak Site
ADDR ID:	54104701
Interest Telephone:	NO CORE PI PH.
Preferred ID:	16407
Interest Start Date:	03/24/2006
Interest End Date:	10/29/2013
Activity Flag:	N
TMSP Added:	03/24/2006
TMSP Last Update:	11/10/2014 08:17:05
Staff ID Last Update:	RGAGLE
Source:	CORE
Source ID:	902
Country Code:	USA
FOR State:	Not reported
FOR Zone:	Not reported
FIPS County Code:	053
Comments:	Not reported

PROGRAM ID:	415755
Township Name:	Not reported
Region:	1
Interest Type:	Petroleum Brownfield
ADDR ID:	54104701
Interest Telephone:	NO CORE PI PH.
Preferred ID:	3661
Interest Start Date:	01/29/2007
Interest End Date:	Not reported
Activity Flag:	Y
TMSP Added:	01/29/2007
TMSP Last Update:	01/13/2015 15:34:11
Staff ID Last Update:	MKOPLIT
Source:	CORE
Source ID:	902
Country Code:	USA
FOR State:	Not reported
FOR Zone:	Not reported
FIPS County Code:	053
Comments:	Not reported

Latitude Longitude:

Program Id:	415755
Lat/Long ID:	0
Latitude Degrees:	Not reported
Latitude Minutes:	Not reported
Latitude Seconds:	Not reported
Longitude Degrees:	Not reported
Longitude Minutes:	Not reported
Longitude Seconds:	Not reported
Collection Date:	Not reported

BYSTROM BROS INC (Continued) **1000420062**

Lat/Long Description:	Not reported
TMSP Added:	05/18/2011 11:04:18
TMSP Last Update:	05/18/2011 11:04:18
Staff ID Last Update:	MKOPLIT
Coord Source Type:	Not reported
Org Name Source:	Not reported
Coord Coll Meth:	Not reported
Map Scale Code:	Not reported
Source:	TALES
Site ID:	902
Spatial ID:	52303566

Program Id:	415755
Lat/Long ID:	4233
Latitude Degrees:	44
Latitude Minutes:	57
Latitude Seconds:	38.42
Longitude Degrees:	-93
Longitude Minutes:	14
Longitude Seconds:	42.41
Collection Date:	05/11/2012 09:19:18
Lat/Long Description:	Site along road used for address match
TMSP Added:	05/18/2000 19:33:32
TMSP Last Update:	05/11/2012 09:19:18
Staff ID Last Update:	MAPTOOL
Coord Source Type:	U
Org Name Source:	Not reported
Coord Coll Meth:	DM
Map Scale Code:	J
Source:	CORE
Site ID:	902
Spatial ID:	52303566

Staff Name:

Program Id:	415755
Staff Sequence ID:	161089
Staff Type:	Not reported
Staff Name:	Not reported
TMSP Added:	01/28/2014 10:13:53
TMSP Last Update:	01/28/2014 10:13:53
Staff ID Last Update:	MKOPLIT
Last Name:	Not reported
First Name:	Not reported
Middle Initial:	Not reported
Functional Area Code:	LPM
Staff ID Number:	3311

Latitude Longitude:

Program Id:	352535
Lat/Long ID:	1
Latitude Degrees:	44
Latitude Minutes:	57
Latitude Seconds:	38.32426762
Longitude Degrees:	-93
Longitude Minutes:	14

BYSTROM BROS INC (Continued) **1000420062**

Longitude Seconds:	42.96029159
Collection Date:	01/29/2007 00:00:00
Lat/Long Description:	Main Site Building
TMSP Added:	01/29/2007 14:00:54
TMSP Last Update:	01/29/2007 14:00:54
Staff ID Last Update:	AKOBBER
Coord Source Type:	2
Org Name Source:	Ashley Kobberdahl
Coord Coll Meth:	I2
Map Scale Code:	B
Source:	TALES
Site ID:	902
Spatial ID:	51065345

Program Id:	352535
Lat/Long ID:	4233
Latitude Degrees:	44
Latitude Minutes:	57
Latitude Seconds:	38.42
Longitude Degrees:	-93
Longitude Minutes:	14
Longitude Seconds:	42.41
Collection Date:	05/11/2012 09:19:18
Lat/Long Description:	Site along road used for address match
TMSP Added:	05/18/2000 19:33:32
TMSP Last Update:	05/11/2012 09:19:18
Staff ID Last Update:	MAPTOOL
Coord Source Type:	U
Org Name Source:	Not reported
Coord Coll Meth:	DM
Map Scale Code:	J
Source:	CORE
Site ID:	902
Spatial ID:	51065345

Staff Name:

Program Id:	352535
Staff Sequence ID:	104606
Staff Type:	Not reported
Staff Name:	Not reported
TMSP Added:	12/21/2006 11:29:38
TMSP Last Update:	01/20/2012 10:39:38
Staff ID Last Update:	RSUCHAN
Last Name:	Not reported
First Name:	Not reported
Middle Initial:	Not reported
Functional Area Code:	HYD
Staff ID Number:	3369

Program Id:	352535
Staff Sequence ID:	100243
Staff Type:	Not reported
Staff Name:	Not reported
TMSP Added:	03/24/2006 11:17:21
TMSP Last Update:	01/20/2012 10:39:38
Staff ID Last Update:	RSUCHAN
Last Name:	Not reported

BYSTROM BROS INC (Continued) **1000420062**

First Name:	Not reported
Middle Initial:	Not reported
Functional Area Code:	LPM
Staff ID Number:	3311

Latitude Longitude:

Program Id:	234244
Lat/Long ID:	0
Latitude Degrees:	Not reported
Latitude Minutes:	Not reported
Latitude Seconds:	Not reported
Longitude Degrees:	Not reported
Longitude Minutes:	Not reported
Longitude Seconds:	Not reported
Collection Date:	Not reported
Lat/Long Description:	Not reported
TMSP Added:	06/14/2012 15:46:05
TMSP Last Update:	06/14/2012 15:46:05
Staff ID Last Update:	SVANPAT
Coord Source Type:	Not reported
Org Name Source:	Not reported
Coord Coll Meth:	Not reported
Map Scale Code:	Not reported
Source:	TALES
Site ID:	902
Spatial ID:	51065275

Program Id:	234244
Lat/Long ID:	4233
Latitude Degrees:	44
Latitude Minutes:	57
Latitude Seconds:	38.42
Longitude Degrees:	-93
Longitude Minutes:	14
Longitude Seconds:	42.41
Collection Date:	05/11/2012 09:19:18
Lat/Long Description:	Site along road used for address match
TMSP Added:	05/18/2000 19:33:32
TMSP Last Update:	05/11/2012 09:19:18
Staff ID Last Update:	MAPTOOL
Coord Source Type:	U
Org Name Source:	Not reported
Coord Coll Meth:	DM
Map Scale Code:	J
Source:	CORE
Site ID:	902
Spatial ID:	51065275

Tab Site:

Program Id:	234244
Facility Code:	19
Above or Under Code:	1
Indian Reservation:	N
Ust Registration Date:	Not reported
Ast Registration Date:	04/19/2002 00:00:00

BYSTROM BROS INC (Continued) **1000420062**

TMSP Added:	05/16/2002 13:11:38
TMSP Last Update:	05/05/2006 06:53:32
Staff ID Last Update:	RSUCHAN
Max Monthy Gallons:	Not reported
Vapor Recovery Installed:	U
Vapor Notif Required:	U

WIMN:

Legislative District:	63A
Status:	Active
Latitude:	44.96067264
Longitude:	-93.24511506
Coordinate Collection Method:	Digitized - Map Tool
Activity:	Multiple Activities
MPCA Id:	Multiple Activities
Major Watershed:	Mississippi River - Twin Cities

Click here to access Minnesota Pollution Control Agency:

Legislative District:	63A
Status:	Active
Latitude:	44.96066763
Longitude:	-93.24510797
Coordinate Collection Method:	Digitized - Map Tool
Activity:	Voluntary Investigation & Cleanup (VIC)
MPCA Id:	Multiple Activities
Major Watershed:	Mississippi River - Twin Cities

Click here to access Minnesota Pollution Control Agency:

BK307 **BYSTROM BROTHERS** **MN SRS** **S109579031**
NNW **2200 SNELLING AVENUE** **MN LIENS** **N/A**
1/4-1/2 **MINNEAPOLIS, MN 55404** **MN INST CONTROL**
0.491 mi. **MN VIC**
2590 ft. **Site 6 of 8 in cluster BK**

Relative:
Lower

Actual:
841 ft.

MN SRS:

Facility ID:	VP22790
SEC Address:	Not reported
Link Id:	6610
Facility Type:	Other
Active:	False
Pay Complete:	False
MPCA Region:	Metro
Size Acres:	3.8499999
HRS Score:	Not reported
Enforcement Lead Agency:	MPCA
Federal Defferal Plot:	False
Petroleum Brownfields Prog?:	False
Emergency:	False
Site Classification:	False
RD/RA:	False
RL/FS:	False
Fund financed:	False
Npl:	False
Plp:	False

BYSTROM BROTHERS (Continued) **S109579031**

District:	Metro
Program Referred from:	Not reported
Program Interest:	VIC
Physical Location:	1.5 city blocks within a commercial/indust.area of Mpls. Bystroms have operated metal machining equip at the site since 1940's. Bounded on S by E 24th St., to W by Hiawatha Light Rail, to E by Snelling, to N by E 22 St..
Natural Source damage:	False
Clean up Cost:	Not reported
Indian Reservation:	False
Reserve Name:	Not reported
MPCA Owned Wells at site:	False
Created By:	Pjensen
Date Created:	12/18/2006
Date Last Updated:	06/13/2012
Federal Facility:	False
Primary Funding Source:	Not reported
EPA Id:	Not reported
MPCA Id:	Not reported
Alpha Sort:	Not reported
Legal Distt:	62A
Congressional Distt:	Not reported
Public Land Survey Method:	A1
Map Scale For PLS Locational Data:	N
Township 2:	29
Range:	24
PLS Township Suffix:	W
section:	36
PLS Qtr Section (160 Acres):	NW
PLS Qtr-Qtr Section (40 Acres):	Not reported
Pls Qtr-Qtr-Qtr Section (10 Acres):	Not reported
Pls Qtr-Qtr-Qtr-Qtr Secion (2.5 Acres):	Not reported
Quad:	1291
NAD Number:	83
Desc Of UTM Coord Pt:	Main Entrance/Gate
UTM Coord Pt Data Source:	4
Org Providing UTM Coord Point Data:	Environmental Data Resources,
mpcapgmac:	Not reported
Utm Coord Pt Data Collection Method:	A1
Date Of Utm Coord Pt Data Collection:	2006-09-07 00:00:00
COL Date Qual:	Not reported
Map Scale:	N
verifmeth:	Not reported
horizref:	Not reported
Utm Source:	Not reported
Utm Method:	Not reported
Utm Scale:	Not reported
Utm Accuracy:	Not reported
Utm East:	480692.09999999998
Utm North:	4978352
Utm Zone:	15
Basin Code:	2
Major Watershed:	20
Minor Watershed:	Not reported
Public Land Survey Method 2:	Not reported
Map Scale For PLS Locational Data 2:	Not reported
Township 2:	Not reported

BYSTROM BROTHERS (Continued) **S109579031**

Range 2: Not reported
PLS Township Suffix 2: Not reported
Section 2: Not reported
PLS Qtr Section (160 Acres) 2: Not reported
PLS Qtr-Qtr Section (40 Acres) 2: Not reported
PLS Qtr-Qtr Section (10 Acres) 2: Not reported
PLS Qtr-Qtr Section (2.5 Acres) 2: Not reported
Quad 2: Not reported
File Location: Archival Storage
VIC Application GIS: False
Notes: 2200 Minnehaha, LLC, Applicant considering purchase; Seeks a NAD and NoAxn for soil and GW contams from drums/surface spillage and/or dry well. Release Reported MN Duty Ofsr, 3/20/06. Letter with Application refers to reports previously submitted to the PCA, incl.: Phase I ESA by Vieau dated 3/2005 and Phase II Invest. By Vieau dated 3/22/06.
Contact Type: Consultant
Company Name: Liesch Associates, Inc.
Contact Address: 13400 15th Avenue North
Contact Address 2: Not reported
Contact City,St,Zip: Plymouth, MN 55441
Contact Province: Not reported
Contact Country: Not reported
Contact Postal code: Not reported
Contact Phone: 7634893100
Contact Phone Ext: Not reported
Contact Fax: 7634893101
Contact E-mail: aaronb@liesch.com
Contact Cell Phone: Not reported
Contact Information Last Updated: 2008-07-30 00:00:00
Misc Contact Info: Not reported
Receive Invoice: F
Staff Id Num: Not reported

Contact Type: Former Staff TA
Company Name: MPCA
Contact Address: 520 Lafayette Rd N
Contact Address 2: Not reported
Contact City,St,Zip: St. Paul, MN 551554194
Contact Province: Not reported
Contact Country: Not reported
Contact Postal code: Not reported
Contact Phone: (651) 757-8279
Contact Phone Ext: Not reported
Contact Fax: 6512969707
Contact E-mail: mike.connolly@state.mn.us
Contact Cell Phone: Not reported
Contact Information Last Updated: 2006-12-18 00:00:00
Misc Contact Info: Not reported
Receive Invoice: F
Staff Id Num: 3219

Contact Type: Staff PL/PM (Project Leader/Project Manager)s
Company Name: MPCA
Contact Address: 18 Wood Lake Drive SE
Contact Address 2: Not reported
Contact City,St,Zip: Rochester, MN 55904
Contact Province: Not reported

BYSTROM BROTHERS (Continued) **S109579031**

Contact Country:	Not reported
Contact Postal code:	Not reported
Contact Phone:	(651) 757-2627
Contact Phone Ext:	Not reported
Contact Fax:	5072805513
Contact E-mail:	edward.olson@state.mn.us
Contact Cell Phone:	Not reported
Contact Information Last Updated:	2006-12-18 00:00:00
Misc Contact Info:	Not reported
Receive Invoice:	F
Staff Id Num:	3366

Contact Type:	Voluntary Party
Company Name:	2200 Minnehaha, LLC
Contact Address:	2424 Kennedy Street NE
Contact Address 2:	Not reported
Contact City,St,Zip:	Minneapolis, MN 55413
Contact Province:	Not reported
Contact Country:	Not reported
Contact Postal code:	Not reported
Contact Phone:	6123710123
Contact Phone Ext:	Not reported
Contact Fax:	6123782424
Contact E-mail:	scott@hillcrestdevelopment.com
Contact Cell Phone:	Not reported
Contact Information Last Updated:	2006-12-18 00:00:00
Misc Contact Info:	Not reported
Receive Invoice:	T
Staff Id Num:	Not reported

Contact Type:	Owner
Company Name:	Bystrom Investment Corporation
Contact Address:	1420 Valley High Drive
Contact Address 2:	Not reported
Contact City,St,Zip:	Bloomington, MN 55431
Contact Province:	Not reported
Contact Country:	Not reported
Contact Postal code:	Not reported
Contact Phone:	6127217511
Contact Phone Ext:	Not reported
Contact Fax:	6127216745
Contact E-mail:	Not reported
Contact Cell Phone:	Not reported
Contact Information Last Updated:	2006-12-18 00:00:00
Misc Contact Info:	Not reported
Receive Invoice:	F
Staff Id Num:	Not reported

Contact Type:	Staff TA (Technical Analyst)
Company Name:	MPCA
Contact Address:	520 Lafayette Rd N
Contact Address 2:	Not reported
Contact City,St,Zip:	St. Paul, MN 551554194
Contact Province:	Not reported
Contact Country:	Not reported
Contact Postal code:	Not reported
Contact Phone:	6517572475

BYSTROM BROTHERS (Continued) **S109579031**

Contact Phone Ext: Not reported
Contact Fax: 6512969707
Contact E-mail: rick.jolley@state.mn.us
Contact Cell Phone: Not reported
Contact Information Last Updated: 2010-03-11 00:00:00
Misc Contact Info: Not reported
Receive Invoice: F
Staff Id Num: 3294

Contaminant Id: Trichloroethylene; (TCE
Contaminated Media: Ground Water
Req Cleanup Concluded: 5
Cleanup Lvl Measure Units: ug/L
Basis For Req Cleanup Lvl: HBV (Health Based Value)
Max Residual Contamination: 78
Date Info Last Updated: 2007-01-16 00:00:00

Contaminant Id: Silver
Contaminated Media: Ground Water
Req Cleanup Concluded: 30
Cleanup Lvl Measure Units: ug/L
Basis For Req Cleanup Lvl: HRL (Health Risk Limit)
Max Residual Contamination: 79
Date Info Last Updated: 2007-01-16 00:00:00

Contaminant Id: 1,2-Dichloroethylene (cis-
Contaminated Media: Ground Water
Req Cleanup Concluded: 70
Cleanup Lvl Measure Units: ug/L
Basis For Req Cleanup Lvl: HRL (Health Risk Limit)
Max Residual Contamination: 35
Date Info Last Updated: 2007-01-16 00:00:00

Contaminant Id: Diesel Range Organics
Contaminated Media: Ground Water
Req Cleanup Concluded: 200
Cleanup Lvl Measure Units: ug/L
Basis For Req Cleanup Lvl: Other
Max Residual Contamination: 2700
Date Info Last Updated: 2007-01-16 00:00:00

Contaminant Id: Trichloroethylene; (TCE
Contaminated Media: Soil
Req Cleanup Concluded: 0.14
Cleanup Lvl Measure Units: mg/Kg
Basis For Req Cleanup Lvl: SLV (Soil Leaching Value)
Max Residual Contamination: 18
Date Info Last Updated: 2007-01-18 00:00:00

Contaminant Id: 1,2-Dichloroethylene (cis-
Contaminated Media: Soil
Req Cleanup Concluded: 22
Cleanup Lvl Measure Units: mg/Kg
Basis For Req Cleanup Lvl: SRV (Soil Reference Value)
Max Residual Contamination: 94
Date Info Last Updated: 2007-01-18 00:00:00

BYSTROM BROTHERS (Continued) **S109579031**

Contaminant Id: Selenium
Contaminated Media: Soil
Req Cleanup Concluded: 22
Cleanup Lvl Measure Units: mg/Kg
Basis For Req Cleanup Lvl: SRV (Soil Reference Value)
Max Residual Contamination: Not reported
Date Info Last Updated: 2007-01-18 00:00:00

Contaminant Id: Mercury
Contaminated Media: Soil
Req Cleanup Concluded: 0.5
Cleanup Lvl Measure Units: mg/Kg
Basis For Req Cleanup Lvl: SRV (Soil Reference Value)
Max Residual Contamination: 0.61000001
Date Info Last Updated: 2007-01-18 00:00:00

Contaminant Id: Barium
Contaminated Media: Soil
Req Cleanup Concluded: 1200
Cleanup Lvl Measure Units: mg/Kg
Basis For Req Cleanup Lvl: SRV (Soil Reference Value)
Max Residual Contamination: 1400
Date Info Last Updated: 2007-01-18 00:00:00

Contaminant Id: Lead
Contaminated Media: Soil
Req Cleanup Concluded: 700
Cleanup Lvl Measure Units: mg/Kg
Basis For Req Cleanup Lvl: SRV (Soil Reference Value)
Max Residual Contamination: 2100
Date Info Last Updated: 2007-01-18 00:00:00

Contaminant Id: Benzo[a]pyrene Equivalents
Contaminated Media: Soil
Req Cleanup Concluded: 3
Cleanup Lvl Measure Units: mg/Kg
Basis For Req Cleanup Lvl: SRV (Soil Reference Value)
Max Residual Contamination: 7695
Date Info Last Updated: 2007-01-18 00:00:00

Contaminant Id: Diesel Range Organics
Contaminated Media: Soil
Req Cleanup Concluded: 50
Cleanup Lvl Measure Units: mg/Kg
Basis For Req Cleanup Lvl: Other
Max Residual Contamination: 4500
Date Info Last Updated: 2007-01-18 00:00:00

Contaminant Id: 1,2-Dichloroethylene (trans-
Contaminated Media: Soil
Req Cleanup Concluded: 0.27000001
Cleanup Lvl Measure Units: mg/Kg
Basis For Req Cleanup Lvl: SLV (Soil Leaching Value)
Max Residual Contamination: 4.8000002
Date Info Last Updated: 2007-01-18 00:00:00

Contaminant Id: Cadmium

BYSTROM BROTHERS (Continued) **S109579031**

Contaminated Media:	Soil
Req Cleanup Concluded:	4.4000001
Cleanup Lvl Measure Units:	mg/Kg
Basis For Req Cleanup Lvl:	SLV (Soil Leaching Value)
Max Residual Contamination:	4.5999999
Date Info Last Updated:	2007-01-30 00:00:00

Contaminant Id:	Nickel
Contaminated Media:	Soil
Req Cleanup Concluded:	2500
Cleanup Lvl Measure Units:	mg/Kg
Basis For Req Cleanup Lvl:	SRV (Soil Reference Value)
Max Residual Contamination:	30900
Date Info Last Updated:	2007-02-23 00:00:00

Contaminant Id:	Copper
Contaminated Media:	Soil
Req Cleanup Concluded:	11
Cleanup Lvl Measure Units:	mg/Kg
Basis For Req Cleanup Lvl:	SRV (Soil Reference Value)
Max Residual Contamination:	316
Date Info Last Updated:	2007-02-23 00:00:00

Contaminant Id:	Cobalt
Contaminated Media:	Soil
Req Cleanup Concluded:	30
Cleanup Lvl Measure Units:	mg/Kg
Basis For Req Cleanup Lvl:	SLV (Soil Leaching Value)
Max Residual Contamination:	530
Date Info Last Updated:	2007-02-23 00:00:00

Contaminant Id:	Iron
Contaminated Media:	Soil
Req Cleanup Concluded:	9000
Cleanup Lvl Measure Units:	mg/Kg
Basis For Req Cleanup Lvl:	SRV (Soil Reference Value)
Max Residual Contamination:	20992
Date Info Last Updated:	2007-02-23 00:00:00

Contaminant Id:	Benzene
Contaminated Media:	6
Req Cleanup Concluded:	Not reported
Cleanup Lvl Measure Units:	ug/m3
Basis For Req Cleanup Lvl:	Not reported
Max Residual Contamination:	30
Date Info Last Updated:	2008-07-16 00:00:00

Contaminant Id:	Chloroform
Contaminated Media:	6
Req Cleanup Concluded:	Not reported
Cleanup Lvl Measure Units:	ug/m3
Basis For Req Cleanup Lvl:	Not reported
Max Residual Contamination:	410
Date Info Last Updated:	2008-07-16 00:00:00

Contaminant Id:	1,2-Dichloroethylene (cis-
Contaminated Media:	6

BYSTROM BROTHERS (Continued) **S109579031**

Req Cleanup Concluded: Not reported
Cleanup Lvl Measure Units: ug/m3
Basis For Req Cleanup Lvl: Not reported
Max Residual Contamination: 48000
Date Info Last Updated: 2008-07-16 00:00:00

Contaminant Id: 1,2-Dichloroethylene (trans-
Contaminated Media: 6
Req Cleanup Concluded: Not reported
Cleanup Lvl Measure Units: ug/m3
Basis For Req Cleanup Lvl: Not reported
Max Residual Contamination: 190
Date Info Last Updated: 2008-07-16 00:00:00

Contaminant Id: Ethyl benzene
Contaminated Media: 6
Req Cleanup Concluded: Not reported
Cleanup Lvl Measure Units: ug/m3
Basis For Req Cleanup Lvl: Not reported
Max Residual Contamination: 25
Date Info Last Updated: 2008-07-16 00:00:00

Contaminant Id: Tetrachloroethylene; (Perchloroethylene
Contaminated Media: 6
Req Cleanup Concluded: Not reported
Cleanup Lvl Measure Units: ug/m3
Basis For Req Cleanup Lvl: Not reported
Max Residual Contamination: 1000
Date Info Last Updated: 2008-07-16 00:00:00

Contaminant Id: Trichloroethylene; (TCE
Contaminated Media: 6
Req Cleanup Concluded: Not reported
Cleanup Lvl Measure Units: ug/m3
Basis For Req Cleanup Lvl: Not reported
Max Residual Contamination: 96000
Date Info Last Updated: 2008-07-16 00:00:00

Contaminant Id: Not reported
Contaminated Media: Soil
Req Cleanup Concluded: Not reported
Cleanup Lvl Measure Units: Not reported
Basis For Req Cleanup Lvl: Not reported
Max Residual Contamination: Not reported
Date Info Last Updated: 2008-07-16 00:00:00

Contaminant Id: 1,2,4-Trimethylbenzene; (1,3,4-Trimethylbenzene
Contaminated Media: 6
Req Cleanup Concluded: Not reported
Cleanup Lvl Measure Units: ug/m3
Basis For Req Cleanup Lvl: Not reported
Max Residual Contamination: 110
Date Info Last Updated: 2008-07-16 00:00:00

Contaminant Id: 1,3,5-Trimethylbenzene; (Mesitylene
Contaminated Media: 6
Req Cleanup Concluded: Not reported

BYSTROM BROTHERS (Continued) **S109579031**

Cleanup Lvl Measure Units:	ug/m3
Basis For Req Cleanup Lvl:	Not reported
Max Residual Contamination:	45
Date Info Last Updated:	2008-07-16 00:00:00

Facid:	VP22790
Event:	156
Additional Information:	IRAP Conditional Approval
Start Date:	Not reported
End Date:	2007-07-13 00:00:00
Planned Start Date:	Not reported
Planned End Date:	Not reported
Date Info Last Updated:	2007-07-13 00:00:00
Record Number:	27222

Facid:	VP22790
Event:	214
Additional Information:	by Marcia Bystrom, President, Bystrom Bros. Inc.
Start Date:	2007-04-10 00:00:00
End Date:	2007-04-17 00:00:00
Planned Start Date:	Not reported
Planned End Date:	Not reported
Date Info Last Updated:	2008-07-31 00:00:00
Record Number:	29157

Facid:	VP22790
Event:	Remedial Investigation
Additional Information:	Sub-Surface Soil Gas Assessment; 10 probes
Start Date:	2006-11-13 00:00:00
End Date:	2006-12-11 00:00:00
Planned Start Date:	Not reported
Planned End Date:	Not reported
Date Info Last Updated:	2006-12-19 00:00:00
Record Number:	26271

Facid:	VP22790
Event:	VIC Program Participation Dates (Start/End)
Additional Information:	None Entered
Start Date:	2006-12-18 00:00:00
End Date:	2010-03-12 00:00:00
Planned Start Date:	Not reported
Planned End Date:	Not reported
Date Info Last Updated:	2006-12-18 00:00:00
Record Number:	26254

Facid:	VP22790
Event:	No Association Determination Issued
Additional Information:	to: 2200 Minnehaha LLCc/o Mr. Scott Tankenoff
Start Date:	Not reported
End Date:	2007-02-06 00:00:00
Planned Start Date:	Not reported
Planned End Date:	Not reported
Date Info Last Updated:	2007-02-15 00:00:00
Record Number:	26541

Facid:	VP22790
Event:	Phase I Investigation

BYSTROM BROTHERS (Continued) **S109579031**

Additional Information:	by Vieau Assoc. for SPECTRUM Commercial Svcs.
Start Date:	Not reported
End Date:	2005-03-30 00:00:00
Planned Start Date:	Not reported
Planned End Date:	Not reported
Date Info Last Updated:	2006-12-19 00:00:00
Record Number:	26267

Facid:	VP22790
Event:	Phase I Investigation
Additional Information:	ASTM E. 1527-05 By Liesch Assoc.
Start Date:	2006-09-07 00:00:00
End Date:	2006-12-11 00:00:00
Planned Start Date:	Not reported
Planned End Date:	Not reported
Date Info Last Updated:	2006-12-19 00:00:00
Record Number:	26269

Facid:	VP22790
Event:	Phase II Investigation
Additional Information:	by Vieau Assoc. for Bystrom Bros.
Start Date:	Not reported
End Date:	2006-03-22 00:00:00
Planned Start Date:	Not reported
Planned End Date:	Not reported
Date Info Last Updated:	2006-12-19 00:00:00
Record Number:	26268

Facid:	VP22790
Event:	Phase II Investigation
Additional Information:	None Entered by Liesch Assoc.
Start Date:	2006-09-22 00:00:00
End Date:	2006-12-11 00:00:00
Planned Start Date:	Not reported
Planned End Date:	Not reported
Date Info Last Updated:	2006-12-19 00:00:00
Record Number:	26270

Facid:	VP22790
GW Recepts Prot by Rem Actn:	Not reported
Ecological receptors present:	False
Type of ecological receptors:	Not reported
Acres of contaminated soil:	Not reported
Volume of contaminated soil:	Not reported
Acres of surface water impacted:	Not reported
Acres of wetland impacted:	Not reported
Acres of sediment impacted:	Not reported
GW Plume Area Acres:	Not reported
Cleanup Conducted:	False
Acres of Contam Soil remediate:	Not reported
Volume of Soil Cleaned:	Not reported
# Municipal wells contamd:	Not reported
# Dom wells contam:	Not reported
# People Impct SW intake contam:	Not reported
# Drums Revolved from site:	Not reported
Yr Soil Remediated:	Not reported
Acres of Soil w/ Restrict Access:	Not reported

BYSTROM BROTHERS (Continued) **S109579031**

Yr IC remedy complete:	Not reported
Yr GW remedy completed:	Not reported
Year GWIC completed:	Not reported
Acres of wetland of sediment remediated:	Not reported
Public financing:	False
Assurance help:	False
Land use Classfn At Site:	Not reported
Land use Vicinity Of Site:	Not reported
Deed notif Present On Site:	True
Restrictive Covenant Present:	False
Restrictions:	Documented soil boring records for the contaminants in soil and groundwater, incl: metals and VOCs in both the soil and groundwater (several more compounds in the soil than in the groundwater), along with PAHs in the soil.
GW Pump and Treat Used at site:	False
Quaternary Perched:	False
Quaternary Water Table:	False
Quaternary Confined:	False
Cretaceous:	False
Plattville:	False
St. peter:	False
Prairie Duchien:	False
Jordan:	False
Ironton/Galesville:	False
Mt Simon Hinckley:	False
Precambrian Undefferentiated:	False
Other/Unknown Aquifier:	False
Date Info Last Updated:	2013-10-10 00:00:00
Inst Control Info Updated:	2009-05-18 00:00:00
Inst Control Filed Location:	Hennepin County Recorders Office
SW Classification (Primary):	Not reported
SW Classification (Secondary):	Not reported
Miscellaneous:	Not reported
SW Comments:	Not reported

Facility ID:	VP22791
SEC Address:	Not reported
Link Id:	6610
Facility Type:	Other
Active:	False
Pay Complete:	False
MPCA Region:	Metro
Size Acres:	3.8499999
HRS Score:	Not reported
Enforcement Lead Agency:	MPCA
Federal Defferal Plot:	False
Petroleum Brownfields Prog?:	True
Emergency:	False
Site Classification:	False
RD/RA:	False
RL/FS:	False
Fund financed:	False
Npl:	False
Plp:	False
District:	Metro
Program Referred from:	Not reported

BYSTROM BROTHERS (Continued) **S109579031**

Program Interest:	VIC
Physical Location:	1.5 city blocks within a commercial/indust.area of Mpls. Bystroms have operated metal machining equip at the site since 1940's. Bounded on S by E 24th St., to W by Hiawatha Light Rail, to E by Snelling, to N by E 22 St..
Natural Source damage:	False
Clean up Cost:	Not reported
Indian Reservation:	False
Reserve Name:	Not reported
MPCA Owned Wells at site:	False
Created By:	Pjensen
Date Created:	04/01/2009
Date Last Updated:	02/20/2015
Federal Facility:	False
Primary Funding Source:	Not reported
EPA Id:	Not reported
MPCA Id:	Not reported
Alpha Sort:	Not reported
Legal Distt:	62A
Congressional Distt:	5
Public Land Survey Method:	A1
Map Scale For PLS Locational Data:	N
Township 2:	29
Range:	24
PLS Township Suffix:	W
section:	36
PLS Qtr Section (160 Acres):	NW
PLS Qtr-Qtr Section (40 Acres):	Not reported
Pls Qtr-Qtr-Qtr Section (10 Acres):	Not reported
Pls Qtr-Qtr-Qtr-Qtr Secion (2.5 Acres):	Not reported
Quad:	1291
NAD Number:	83
Desc Of UTM Coord Pt:	Main Entrance/Gate
UTM Coord Pt Data Source:	4
Org Providing UTM Coord Point Data:	Environmental Data Resources,
mpcapgmac:	Not reported
Utm Coord Pt Data Collection Method:	A1
Date Of Utm Coord Pt Data Collection:	2006-09-07 00:00:00
COL Date Qual:	Not reported
Map Scale:	N
verifmeth:	Not reported
horizref:	Not reported
Utm Source:	Not reported
Utm Method:	Not reported
Utm Scale:	Not reported
Utm Accuracy:	Not reported
Utm East:	480692.09999999998
Utm North:	4978352
Utm Zone:	15
Basin Code:	2
Major Watershed:	20
Minor Watershed:	Not reported
Public Land Survey Method 2:	Not reported
Map Scale For PLS Locational Data 2:	Not reported
Township 2:	Not reported
Range 2:	Not reported
PLS Township Suffix 2:	Not reported

BYSTROM BROTHERS (Continued) **S109579031**

Section 2: Not reported
PLS Qtr Section (160 Acres) 2: Not reported
PLS Qtr-Qtr Section (40 Acres) 2: Not reported
PLS Qtr-Qtr Section (10 Acres) 2: Not reported
PLS Qtr-Qtr Section (2.5 Acres) 2: Not reported
Quad 2: Not reported
File Location: OnBase
VIC Application GIS: False
Notes: Prospective Buyer seeks a NAD/LNAD and No Further Action determination.
Contact Type: Staff TA (Technical Analyst)
Company Name: MPCA
Contact Address: 520 Lafayette Rd N
Contact Address 2: Not reported
Contact City,St,Zip: St. Paul, MN 55155
Contact Province: Not reported
Contact Country: Not reported
Contact Postal code: Not reported
Contact Phone: 6517572627
Contact Phone Ext: Not reported
Contact Fax: 6512969707
Contact E-mail: edward.olson@state.mn.us
Contact Cell Phone: Not reported
Contact Information Last Updated: 2015-02-13 00:00:00
Misc Contact Info: Not reported
Receive Invoice: F
Staff Id Num: 3366

Contact Type: Former Staff TA
Company Name: MPCA
Contact Address: 520 Lafayette Rd N
Contact Address 2: Not reported
Contact City,St,Zip: St. Paul, MN 551554194
Contact Province: Not reported
Contact Country: Not reported
Contact Postal code: Not reported
Contact Phone: (651) 757-8279
Contact Phone Ext: Not reported
Contact Fax: 6512969707
Contact E-mail: mike.connolly@state.mn.us
Contact Cell Phone: Not reported
Contact Information Last Updated: 2006-12-18 00:00:00
Misc Contact Info: Not reported
Receive Invoice: F
Staff Id Num: 3219

Contact Type: Voluntary Party
Company Name: 2200 Minnehaha, LLC
Contact Address: 2424 Kennedy Street NE
Contact Address 2: Not reported
Contact City,St,Zip: Minneapolis, MN 55413
Contact Province: Not reported
Contact Country: Not reported
Contact Postal code: Not reported
Contact Phone: 6123710123
Contact Phone Ext: Not reported
Contact Fax: 6123782424

BYSTROM BROTHERS (Continued) **S109579031**

Contact E-mail:	scott@hillcrestdevelopment.com
Contact Cell Phone:	Not reported
Contact Information Last Updated:	2006-12-18 00:00:00
Misc Contact Info:	Not reported
Receive Invoice:	T
Staff Id Num:	Not reported

Contact Type:	Owner
Company Name:	Bystrom Investment Corporation
Contact Address:	1420 Valley High Drive
Contact Address 2:	Not reported
Contact City,St,Zip:	Bloomington, MN 55431
Contact Province:	Not reported
Contact Country:	Not reported
Contact Postal code:	Not reported
Contact Phone:	6127217511
Contact Phone Ext:	Not reported
Contact Fax:	6127216745
Contact E-mail:	Not reported
Contact Cell Phone:	Not reported
Contact Information Last Updated:	2006-12-18 00:00:00
Misc Contact Info:	Not reported
Receive Invoice:	F
Staff Id Num:	Not reported

Contact Type:	Consultant
Company Name:	Liesch Associates, Inc.
Contact Address:	13400 15th Avenue North
Contact Address 2:	Not reported
Contact City,St,Zip:	Plymouth, MN 55441
Contact Province:	Not reported
Contact Country:	Not reported
Contact Postal code:	Not reported
Contact Phone:	7634893100
Contact Phone Ext:	Not reported
Contact Fax:	7634893101
Contact E-mail:	aaronb@liesch.com
Contact Cell Phone:	6127193282
Contact Information Last Updated:	2008-07-30 00:00:00
Misc Contact Info:	Not reported
Receive Invoice:	F
Staff Id Num:	Not reported

Contact Type:	Former Staff TA
Company Name:	MPCA
Contact Address:	520 Lafayette Rd N
Contact Address 2:	Not reported
Contact City,St,Zip:	St. Paul, MN 551554194
Contact Province:	Not reported
Contact Country:	Not reported
Contact Postal code:	Not reported
Contact Phone:	(651) 757-8279
Contact Phone Ext:	Not reported
Contact Fax:	Not reported
Contact E-mail:	Not reported
Contact Cell Phone:	Not reported
Contact Information Last Updated:	2006-12-18 00:00:00

BYSTROM BROTHERS (Continued) **S109579031**

Misc Contact Info:	Not reported
Receive Invoice:	F
Staff Id Num:	3219

Contact Type:	Staff PL/PM (Project Leader/Project Manager)s
Company Name:	MPCA
Contact Address:	18 Wood Lake Drive SE
Contact Address 2:	Not reported
Contact City,St,Zip:	Rochester, MN 55904
Contact Province:	Not reported
Contact Country:	Not reported
Contact Postal code:	Not reported
Contact Phone:	(651) 757-2627
Contact Phone Ext:	Not reported
Contact Fax:	5072805513
Contact E-mail:	edward.olson@state.mn.us
Contact Cell Phone:	Not reported
Contact Information Last Updated:	2006-12-18 00:00:00
Misc Contact Info:	Not reported
Receive Invoice:	F
Staff Id Num:	3366

Contact Type:	Owner
Company Name:	2200 Minnehaha, LLC
Contact Address:	2424 Kennedy Street NE
Contact Address 2:	Not reported
Contact City,St,Zip:	Minneapolis, MN 55413
Contact Province:	Not reported
Contact Country:	Not reported
Contact Postal code:	Not reported
Contact Phone:	6123710123
Contact Phone Ext:	Not reported
Contact Fax:	Not reported
Contact E-mail:	scott@hillcrestdevelopment.com
Contact Cell Phone:	Not reported
Contact Information Last Updated:	2009-04-06 00:00:00
Misc Contact Info:	Not reported
Receive Invoice:	F
Staff Id Num:	Not reported

Contact Type:	Legal Counsel
Company Name:	Faegre & Benson, LLP
Contact Address:	2200 Wells Fargo Center
Contact Address 2:	90 South Seventh Street
Contact City,St,Zip:	Minneapolis, MN 55402
Contact Province:	Not reported
Contact Country:	Not reported
Contact Postal code:	Not reported
Contact Phone:	6127667080
Contact Phone Ext:	Not reported
Contact Fax:	Not reported
Contact E-mail:	pberrie@faegre.com
Contact Cell Phone:	Not reported
Contact Information Last Updated:	2009-04-06 00:00:00
Misc Contact Info:	Not reported
Receive Invoice:	F
Staff Id Num:	Not reported

BYSTROM BROTHERS (Continued) **S109579031**

Contact Type:	Voluntary Party
Company Name:	Seward Commons LLC
Contact Address:	2619 East Franklin Avenue
Contact Address 2:	Not reported
Contact City,St,Zip:	Minneapolis, MN 55406
Contact Province:	Not reported
Contact Country:	Not reported
Contact Postal code:	Not reported
Contact Phone:	6123388729
Contact Phone Ext:	Not reported
Contact Fax:	Not reported
Contact E-mail:	Not reported
Contact Cell Phone:	6124350275
Contact Information Last Updated:	2009-04-06 00:00:00
Misc Contact Info:	Not reported
Receive Invoice:	T
Staff Id Num:	Not reported

Contact Type:	City Government Office
Company Name:	City of Minneapolis
Contact Address:	105 Fifth Avenue S
Contact Address 2:	Crown Roller Mill, Ste 200
Contact City,St,Zip:	Minniapolis, MN 554012534
Contact Province:	Not reported
Contact Country:	Not reported
Contact Postal code:	Not reported
Contact Phone:	6126735266
Contact Phone Ext:	Not reported
Contact Fax:	Not reported
Contact E-mail:	Not reported
Contact Cell Phone:	Not reported
Contact Information Last Updated:	2009-05-14 00:00:00
Misc Contact Info:	Not reported
Receive Invoice:	F
Staff Id Num:	Not reported

Contact Type:	County Government Office
Company Name:	Hennepin Co. Environmental Mgmt.
Contact Address:	Not reported
Contact Address 2:	Not reported
Contact City,St,Zip:	Not reported
Contact Province:	Not reported
Contact Country:	Not reported
Contact Postal code:	Not reported
Contact Phone:	6125430864
Contact Phone Ext:	Not reported
Contact Fax:	Not reported
Contact E-mail:	Not reported
Contact Cell Phone:	Not reported
Contact Information Last Updated:	2009-05-26 00:00:00
Misc Contact Info:	Not reported
Receive Invoice:	F
Staff Id Num:	Not reported

Contact Type:	Former Staff TA
Company Name:	MPCA
Contact Address:	520 Lafayette Rd N

BYSTROM BROTHERS (Continued) **S109579031**

Contact Address 2: Not reported
Contact City,St,Zip: St. Paul, MN 551554194
Contact Province: Not reported
Contact Country: Not reported
Contact Postal code: Not reported
Contact Phone: 6517572475
Contact Phone Ext: Not reported
Contact Fax: 6512969707
Contact E-mail: rick.jolley@state.mn.us
Contact Cell Phone: Not reported
Contact Information Last Updated: 2010-03-12 00:00:00
Misc Contact Info: Not reported
Receive Invoice: F
Staff Id Num: 3294

Contaminant Id: 1,2-Dichloroethylene (trans-
Contaminated Media: Ground Water
Req Cleanup Concluded: 100
Cleanup Lvl Measure Units: ug/L
Basis For Req Cleanup Lvl: HRL (Health Risk Limit)
Max Residual Contamination: 2.0999999
Date Info Last Updated: 2013-09-06 00:00:00

Contaminant Id: Benzene
Contaminated Media: 6
Req Cleanup Concluded: Not reported
Cleanup Lvl Measure Units: ug/m3
Basis For Req Cleanup Lvl: Not reported
Max Residual Contamination: 30
Date Info Last Updated: 2008-07-16 00:00:00

Contaminant Id: Chloroform
Contaminated Media: 6
Req Cleanup Concluded: Not reported
Cleanup Lvl Measure Units: ug/m3
Basis For Req Cleanup Lvl: Not reported
Max Residual Contamination: 410
Date Info Last Updated: 2008-07-16 00:00:00

Contaminant Id: 1,2-Dichloroethylene (cis-
Contaminated Media: 6
Req Cleanup Concluded: Not reported
Cleanup Lvl Measure Units: ug/m3
Basis For Req Cleanup Lvl: Not reported
Max Residual Contamination: 48000
Date Info Last Updated: 2008-07-16 00:00:00

Contaminant Id: 1,2-Dichloroethylene (trans-
Contaminated Media: 6
Req Cleanup Concluded: Not reported
Cleanup Lvl Measure Units: ug/m3
Basis For Req Cleanup Lvl: Not reported
Max Residual Contamination: 190
Date Info Last Updated: 2008-07-16 00:00:00

Contaminant Id: Ethyl benzene
Contaminated Media: 6

BYSTROM BROTHERS (Continued) **S109579031**

Req Cleanup Concluded:	Not reported
Cleanup Lvl Measure Units:	ug/m3
Basis For Req Cleanup Lvl:	Not reported
Max Residual Contamination:	25
Date Info Last Updated:	2008-07-16 00:00:00

Contaminant Id:	Tetrachloroethylene; (Perchloroethylene
Contaminated Media:	6
Req Cleanup Concluded:	Not reported
Cleanup Lvl Measure Units:	ug/m3
Basis For Req Cleanup Lvl:	Not reported
Max Residual Contamination:	1000
Date Info Last Updated:	2008-07-16 00:00:00

Contaminant Id:	Trichloroethylene; (TCE
Contaminated Media:	6
Req Cleanup Concluded:	Not reported
Cleanup Lvl Measure Units:	ug/m3
Basis For Req Cleanup Lvl:	Not reported
Max Residual Contamination:	96000
Date Info Last Updated:	2008-07-16 00:00:00

Contaminant Id:	Not reported
Contaminated Media:	Soil
Req Cleanup Concluded:	Not reported
Cleanup Lvl Measure Units:	Not reported
Basis For Req Cleanup Lvl:	Not reported
Max Residual Contamination:	Not reported
Date Info Last Updated:	2008-07-16 00:00:00

Contaminant Id:	1,2,4-Trimethylbenzene; (1,3,4-Trimethylbenzene
Contaminated Media:	6
Req Cleanup Concluded:	Not reported
Cleanup Lvl Measure Units:	ug/m3
Basis For Req Cleanup Lvl:	Not reported
Max Residual Contamination:	110
Date Info Last Updated:	2008-07-16 00:00:00

Contaminant Id:	1,3,5-Trimethylbenzene; (Mesitylene
Contaminated Media:	6
Req Cleanup Concluded:	Not reported
Cleanup Lvl Measure Units:	ug/m3
Basis For Req Cleanup Lvl:	Not reported
Max Residual Contamination:	45
Date Info Last Updated:	2008-07-16 00:00:00

Contaminant Id:	Trichloroethylene; (TCE
Contaminated Media:	Ground Water
Req Cleanup Concluded:	5
Cleanup Lvl Measure Units:	ug/L
Basis For Req Cleanup Lvl:	HBV (Health Based Value)
Max Residual Contamination:	90.699997
Date Info Last Updated:	2007-01-16 00:00:00

Contaminant Id:	Silver
Contaminated Media:	Ground Water
Req Cleanup Concluded:	30

BYSTROM BROTHERS (Continued) **S109579031**

Cleanup Lvl Measure Units:	ug/L
Basis For Req Cleanup Lvl:	HRL (Health Risk Limit)
Max Residual Contamination:	79
Date Info Last Updated:	2007-01-16 00:00:00
Contaminant Id:	1,2-Dichloroethylene (cis-
Contaminated Media:	Ground Water
Req Cleanup Concluded:	70
Cleanup Lvl Measure Units:	ug/L
Basis For Req Cleanup Lvl:	HRL (Health Risk Limit)
Max Residual Contamination:	35
Date Info Last Updated:	2007-01-16 00:00:00
Contaminant Id:	Diesel Range Organics
Contaminated Media:	Ground Water
Req Cleanup Concluded:	200
Cleanup Lvl Measure Units:	ug/L
Basis For Req Cleanup Lvl:	Other
Max Residual Contamination:	2700
Date Info Last Updated:	2007-01-16 00:00:00
Contaminant Id:	Trichloroethylene; (TCE
Contaminated Media:	Soil
Req Cleanup Concluded:	0.14
Cleanup Lvl Measure Units:	mg/Kg
Basis For Req Cleanup Lvl:	SLV (Soil Leaching Value)
Max Residual Contamination:	18
Date Info Last Updated:	2007-01-18 00:00:00
Contaminant Id:	1,2-Dichloroethylene (cis-
Contaminated Media:	Soil
Req Cleanup Concluded:	22
Cleanup Lvl Measure Units:	mg/Kg
Basis For Req Cleanup Lvl:	SRV (Soil Reference Value)
Max Residual Contamination:	94
Date Info Last Updated:	2007-01-18 00:00:00
Contaminant Id:	Selenium
Contaminated Media:	Soil
Req Cleanup Concluded:	22
Cleanup Lvl Measure Units:	mg/Kg
Basis For Req Cleanup Lvl:	SRV (Soil Reference Value)
Max Residual Contamination:	Not reported
Date Info Last Updated:	2007-01-18 00:00:00
Contaminant Id:	Mercury
Contaminated Media:	Soil
Req Cleanup Concluded:	0.5
Cleanup Lvl Measure Units:	mg/Kg
Basis For Req Cleanup Lvl:	SRV (Soil Reference Value)
Max Residual Contamination:	0.61000001
Date Info Last Updated:	2007-01-18 00:00:00
Contaminant Id:	Barium
Contaminated Media:	Soil
Req Cleanup Concluded:	1200
Cleanup Lvl Measure Units:	mg/Kg

BYSTROM BROTHERS (Continued) **S109579031**

Basis For Req Cleanup Lvl:	SRV (Soil Reference Value)
Max Residual Contamination:	1400
Date Info Last Updated:	2007-01-18 00:00:00
Contaminant Id:	Lead
Contaminated Media:	Soil
Req Cleanup Concluded:	700
Cleanup Lvl Measure Units:	mg/Kg
Basis For Req Cleanup Lvl:	SRV (Soil Reference Value)
Max Residual Contamination:	2100
Date Info Last Updated:	2007-01-18 00:00:00
Contaminant Id:	Benzo[a]pyrene Equivalents
Contaminated Media:	Soil
Req Cleanup Concluded:	3
Cleanup Lvl Measure Units:	mg/Kg
Basis For Req Cleanup Lvl:	SRV (Soil Reference Value)
Max Residual Contamination:	7695
Date Info Last Updated:	2007-01-18 00:00:00
Contaminant Id:	Diesel Range Organics
Contaminated Media:	Soil
Req Cleanup Concluded:	50
Cleanup Lvl Measure Units:	mg/Kg
Basis For Req Cleanup Lvl:	Other
Max Residual Contamination:	4500
Date Info Last Updated:	2007-01-18 00:00:00
Contaminant Id:	1,2-Dichloroethylene (trans-
Contaminated Media:	Soil
Req Cleanup Concluded:	0.27000001
Cleanup Lvl Measure Units:	mg/Kg
Basis For Req Cleanup Lvl:	SLV (Soil Leaching Value)
Max Residual Contamination:	4.8000002
Date Info Last Updated:	2007-01-18 00:00:00
Contaminant Id:	Cadmium
Contaminated Media:	Soil
Req Cleanup Concluded:	4.4000001
Cleanup Lvl Measure Units:	mg/Kg
Basis For Req Cleanup Lvl:	SLV (Soil Leaching Value)
Max Residual Contamination:	4.5999999
Date Info Last Updated:	2007-01-30 00:00:00
Contaminant Id:	Nickel
Contaminated Media:	Soil
Req Cleanup Concluded:	2500
Cleanup Lvl Measure Units:	mg/Kg
Basis For Req Cleanup Lvl:	SRV (Soil Reference Value)
Max Residual Contamination:	30900
Date Info Last Updated:	2007-02-23 00:00:00
Contaminant Id:	Copper
Contaminated Media:	Soil
Req Cleanup Concluded:	11
Cleanup Lvl Measure Units:	mg/Kg
Basis For Req Cleanup Lvl:	SRV (Soil Reference Value)

BYSTROM BROTHERS (Continued) **S109579031**

Max Residual Contamination: 316
Date Info Last Updated: 2007-02-23 00:00:00

Contaminant Id: Cobalt
Contaminated Media: Soil
Req Cleanup Concluded: 30
Cleanup Lvl Measure Units: mg/Kg
Basis For Req Cleanup Lvl: SLV (Soil Leaching Value)
Max Residual Contamination: 530
Date Info Last Updated: 2007-02-23 00:00:00

Contaminant Id: Iron
Contaminated Media: Soil
Req Cleanup Concluded: 9000
Cleanup Lvl Measure Units: mg/Kg
Basis For Req Cleanup Lvl: SRV (Soil Reference Value)
Max Residual Contamination: 20992
Date Info Last Updated: 2007-02-23 00:00:00

Contaminant Id: Benzene
Contaminated Media: 6
Req Cleanup Concluded: Not reported
Cleanup Lvl Measure Units: ug/m3
Basis For Req Cleanup Lvl: Not reported
Max Residual Contamination: 30
Date Info Last Updated: 2008-07-16 00:00:00

Contaminant Id: Chloroform
Contaminated Media: 6
Req Cleanup Concluded: Not reported
Cleanup Lvl Measure Units: ug/m3
Basis For Req Cleanup Lvl: Not reported
Max Residual Contamination: 410
Date Info Last Updated: 2008-07-16 00:00:00

Contaminant Id: 1,2-Dichloroethylene (cis-
Contaminated Media: 6
Req Cleanup Concluded: Not reported
Cleanup Lvl Measure Units: ug/m3
Basis For Req Cleanup Lvl: Not reported
Max Residual Contamination: 48000
Date Info Last Updated: 2008-07-16 00:00:00

Contaminant Id: 1,2-Dichloroethylene (trans-
Contaminated Media: 6
Req Cleanup Concluded: Not reported
Cleanup Lvl Measure Units: ug/m3
Basis For Req Cleanup Lvl: Not reported
Max Residual Contamination: 190
Date Info Last Updated: 2008-07-16 00:00:00

Contaminant Id: Ethyl benzene
Contaminated Media: 6
Req Cleanup Concluded: Not reported
Cleanup Lvl Measure Units: ug/m3
Basis For Req Cleanup Lvl: Not reported
Max Residual Contamination: 25

BYSTROM BROTHERS (Continued) **S109579031**

Date Info Last Updated: 2008-07-16 00:00:00

Contaminant Id: Tetrachloroethylene; (Perchloroethylene
Contaminated Media: 6
Req Cleanup Concluded: Not reported
Cleanup Lvl Measure Units: ug/m3
Basis For Req Cleanup Lvl: Not reported
Max Residual Contamination: 1000
Date Info Last Updated: 2008-07-16 00:00:00

Contaminant Id: Trichloroethylene; (TCE
Contaminated Media: 6
Req Cleanup Concluded: Not reported
Cleanup Lvl Measure Units: ug/m3
Basis For Req Cleanup Lvl: Not reported
Max Residual Contamination: 96000
Date Info Last Updated: 2008-07-16 00:00:00

Contaminant Id: Not reported
Contaminated Media: Soil
Req Cleanup Concluded: Not reported
Cleanup Lvl Measure Units: Not reported
Basis For Req Cleanup Lvl: Not reported
Max Residual Contamination: Not reported
Date Info Last Updated: 2008-07-16 00:00:00

Contaminant Id: 1,2,4-Trimethylbenzene; (1,3,4-Trimethylbenzene
Contaminated Media: 6
Req Cleanup Concluded: Not reported
Cleanup Lvl Measure Units: ug/m3
Basis For Req Cleanup Lvl: Not reported
Max Residual Contamination: 110
Date Info Last Updated: 2008-07-16 00:00:00

Contaminant Id: 1,3,5-Trimethylbenzene; (Mesitylene
Contaminated Media: 6
Req Cleanup Concluded: Not reported
Cleanup Lvl Measure Units: ug/m3
Basis For Req Cleanup Lvl: Not reported
Max Residual Contamination: 45
Date Info Last Updated: 2008-07-16 00:00:00

Facid: VP22791
Event: 142
Additional Information: grnd water at GW-1 & -2 in Ph II Area and Mw-2 thru -4 NE of the Area
Start Date: 2012-06-06 00:00:00
End Date: 2012-06-28 00:00:00
Planned Start Date: Not reported
Planned End Date: Not reported
Date Info Last Updated: 2013-09-06 00:00:00
Record Number: 37408

Facid: VP22791
Event: 145
Additional Information: None Entered; K.A. Kamish Excav. With Wenck
Start Date: 2013-10-07 00:00:00
End Date: 2013-10-17 00:00:00

BYSTROM BROTHERS (Continued) **S109579031**

Planned Start Date:	Not reported
Planned End Date:	Not reported
Date Info Last Updated:	2014-07-16 00:00:00
Record Number:	39199

Facid:	VP22791
Event:	155
Additional Information:	email for in-situ soil characterization of Phase I area only
Start Date:	Not reported
End Date:	2009-12-24 00:00:00
Planned Start Date:	Not reported
Planned End Date:	Not reported
Date Info Last Updated:	2009-12-24 00:00:00
Record Number:	30847

Facid:	VP22791
Event:	155
Additional Information:	to Brian Miller, Seward Commons, for In-Situ Soil Charact. Of Phase 2 Area
Start Date:	Not reported
End Date:	2011-04-15 00:00:00
Planned Start Date:	Not reported
Planned End Date:	Not reported
Date Info Last Updated:	2011-04-15 00:00:00
Record Number:	32512

Facid:	VP22791
Event:	155
Additional Information:	for Phase 3 Development to Brian Miller
Start Date:	Not reported
End Date:	2012-03-07 00:00:00
Planned Start Date:	Not reported
Planned End Date:	Not reported
Date Info Last Updated:	2012-03-12 00:00:00
Record Number:	33534

Facid:	VP22791
Event:	156
Additional Information:	Phase 2 Area Only for Residential Apartment
Start Date:	Not reported
End Date:	2011-05-17 00:00:00
Planned Start Date:	Not reported
Planned End Date:	Not reported
Date Info Last Updated:	2011-05-16 00:00:00
Record Number:	32653

Facid:	VP22791
Event:	156
Additional Information:	Phase II Area
Start Date:	Not reported
End Date:	2011-10-26 00:00:00
Planned Start Date:	Not reported
Planned End Date:	Not reported
Date Info Last Updated:	2011-10-25 00:00:00
Record Number:	33114

Facid:	VP22791

BYSTROM BROTHERS (Continued) **S109579031**

Event:	156
Additional Information:	to Brian Miller, Seward Commons for SW most area
Start Date:	Not reported
End Date:	2009-04-16 00:00:00
Planned Start Date:	Not reported
Planned End Date:	Not reported
Date Info Last Updated:	2009-04-21 00:00:00
Record Number:	30143

Facid:	VP22791
Event:	156
Additional Information:	Phase I PPL Property only
Start Date:	Not reported
End Date:	2010-04-29 00:00:00
Planned Start Date:	Not reported
Planned End Date:	Not reported
Date Info Last Updated:	2011-05-16 00:00:00
Record Number:	32652

Facid:	VP22791
Event:	156
Additional Information:	joint VIC/PB letter to Brian Miller for Phase 2 (2304 Snelling)
Start Date:	Not reported
End Date:	2013-07-16 00:00:00
Planned Start Date:	Not reported
Planned End Date:	Not reported
Date Info Last Updated:	2013-07-18 00:00:00
Record Number:	36965

Facid:	VP22791
Event:	156
Additional Information:	Joint VIC/PBP Ltr to Brian Miller for Phase III development
Start Date:	Not reported
End Date:	2013-10-25 00:00:00
Planned Start Date:	Not reported
Planned End Date:	Not reported
Date Info Last Updated:	2013-11-08 00:00:00
Record Number:	38075

Facid:	VP22791
Event:	158
Additional Information:	to CRS Housing and Seward Commons for Phase II Devel
Start Date:	Not reported
End Date:	2014-07-22 00:00:00
Planned Start Date:	Not reported
Planned End Date:	Not reported
Date Info Last Updated:	2014-08-15 00:00:00
Record Number:	39337

Facid:	VP22791
Event:	218
Additional Information:	to CRS Housing and Seward Commons for Phase II Devel
Start Date:	Not reported
End Date:	2014-07-22 00:00:00
Planned Start Date:	Not reported
Planned End Date:	Not reported
Date Info Last Updated:	2014-08-15 00:00:00

BYSTROM BROTHERS (Continued) **S109579031**

Record Number: 39336

Facid: VP22791
Event: Interim Response Action/Waste Removal
Additional Information: Sub-Slab Depress and Epoxy Floor Covering in Tenant Spaces
Start Date: 2007-08-01 00:00:00
End Date: Not reported
Planned Start Date: Not reported
Planned End Date: 2010-08-01 00:00:00
Date Info Last Updated: 2010-06-30 00:00:00
Record Number: 31562

Facid: VP22791
Event: VIC Program Participation Dates (Start/End)
Additional Information: None Entered
Start Date: 2009-04-01 00:00:00
End Date: 2014-08-01 00:00:00
Planned Start Date: Not reported
Planned End Date: Not reported
Date Info Last Updated: 2009-04-06 00:00:00
Record Number: 30104

Facid: VP22791
Event: No Association Determination Issued
Additional Information: LNAD for MHFA
Start Date: Not reported
End Date: 2009-05-22 00:00:00
Planned Start Date: Not reported
Planned End Date: Not reported
Date Info Last Updated: 2009-05-26 00:00:00
Record Number: 30224

Facid: VP22791
Event: No Association Determination Issued
Additional Information: LNAD for Metropolitan Council
Start Date: Not reported
End Date: 2009-05-22 00:00:00
Planned Start Date: Not reported
Planned End Date: Not reported
Date Info Last Updated: 2009-05-26 00:00:00
Record Number: 30225

Facid: VP22791
Event: No Association Determination Issued
Additional Information: to Amy Geisler, City of Minneapolis
Start Date: Not reported
End Date: 2009-06-01 00:00:00
Planned Start Date: Not reported
Planned End Date: Not reported
Date Info Last Updated: 2009-06-02 00:00:00
Record Number: 30261

Facid: VP22791
Event: No Association Determination Issued
Additional Information: to Brian Miller, Seward Commons Redevelopment
Start Date: Not reported
End Date: 2009-06-01 00:00:00

BYSTROM BROTHERS (Continued) **S109579031**

Planned Start Date:	Not reported
Planned End Date:	Not reported
Date Info Last Updated:	2009-06-02 00:00:00
Record Number:	30262

Facid:	VP22791
Event:	No Association Determination Issued
Additional Information:	for Phase II devel: Snelling Ave Apts/CRS Housing/Common Bond
Start Date:	Not reported
End Date:	2013-09-13 00:00:00
Planned Start Date:	Not reported
Planned End Date:	Not reported
Date Info Last Updated:	2013-09-12 00:00:00
Record Number:	37503

Facid:	VP22791
Event:	No Association Determination Issued
Additional Information:	LNAD for M&I Bank
Start Date:	Not reported
End Date:	2009-05-22 00:00:00
Planned Start Date:	Not reported
Planned End Date:	Not reported
Date Info Last Updated:	2009-05-26 00:00:00
Record Number:	30223

Facid:	VP22791
Event:	Phase I Investigation
Additional Information:	ASTM and AAI for a Party incl. Seward Commons LLC, Snelling Avenue Apts LLC
Start Date:	2013-05-01 00:00:00
End Date:	2013-05-30 00:00:00
Planned Start Date:	Not reported
Planned End Date:	Not reported
Date Info Last Updated:	2013-09-11 00:00:00
Record Number:	37500

Facid:	VP22791
GW Recepts Prot by Rem Actn:	Not reported
Ecological receptors present:	False
Type of ecological receptors:	Not reported
Acres of contaminated soil:	Not reported
Volume of contaminated soil:	Not reported
Acres of surface water impacted:	Not reported
Acres of wetland impacted:	Not reported
Acres of sediment impacted:	Not reported
GW Plume Area Acres:	Not reported
Cleanup Conducted:	False
Acres of Contam Soil remediate:	0.62
Volume of Soil Cleaned:	4058
# Municipal wells contamd:	Not reported
# Dom wells contam:	Not reported
# People Impct SW intake contam:	Not reported
# Drums Revolved from site:	Not reported
Yr Soil Remediated:	Not reported
Acres of Soil w/ Restrict Access:	Not reported
Yr IC remedy complete:	Not reported
Yr GW remedy completed:	Not reported

BYSTROM BROTHERS (Continued) **S109579031**

Year GWIC completed:	Not reported
Acres of wetland of sediment remediated:	Not reported
Public financing:	False
Assurance help:	False
Land use Classfn At Site:	Not reported
Land use Vicinity Of Site:	Not reported
Deed notif Present On Site:	False
Restrictive Covenant Present:	False
Restrictions: Not reported	
GW Pump and Treat Used at site:	False
Quaternary Perched:	False
Quaternary Water Table:	False
Quaternary Confined:	False
Cretaceous:	False
Plattville:	False
St. peter:	False
Prairie Duchien:	False
Jordan:	False
Ironton/Galesville:	False
Mt Simon Hinckley:	False
Precambrian Undefferentiated:	False
Other/Unknown Aquifier:	False
Date Info Last Updated:	2014-07-16 00:00:00
Inst Control Info Updated:	2008-07-31 00:00:00
Inst Control Filed Location:	Not reported
SW Classification (Primary):	Not reported
SW Classification (Secondary):	Not reported
Miscellaneous: Not reported	
SW Comments:	Not reported

LIENS:

Facility Id:	VP22791
Facility Type:	Other
Program:	VIC
File Loc:	OnBase
Deed Notification:	False
Environmental Covenant:	False
Restrictive or Env Covenant Desc:	Not reported
Restrictive Covenant:	False
IC Update:	07/31/2008
IC Filing Loc:	Not reported
Event Desc:	Not reported
Start Date:	Not reported
End Date:	Not reported
Add Info:	Not reported
Notes:	Not reported

Facility Id:	VP22790
Facility Type:	Other
Program:	VIC
File Loc:	Archival Storage
Deed Notification:	True
Environmental Covenant:	False
Restrictive or Env Covenant Desc:	Documented soil boring records for the contaminants in soil and groundwater, incl: metals and VOCs in both the soil and groundwater (several more compounds in the soil than in the groundwater), along

BYSTROM BROTHERS (Continued) **S109579031**

	with PAHs in the soil.
Restrictive Covenant:	False
IC Update:	05/18/2009
IC Filing Loc:	Hennepin County Recorders Office
Event Desc:	Institutional Control Event
Start Date:	04/10/2007
End Date:	04/17/2007
Add Info:	by Marcia Bystrom, President, Bystrom Bros. Inc.
Notes:	Not reported

MN INSTITUTIONAL CONTROL:

Facility ID:	VP22790
SEC Address:	Not reported
Core Program Interest Id:	411895
Link Id:	6610
Facility Type:	Other
Active:	False
Pay Complete:	False
MPCA Region:	Metro
Size Acres:	3.8499999
HRS Score:	Not reported
Enforcement Lead Agency:	MPCA
Federal Defferal Plot:	False
Emergency:	False
Site Classification:	False
RD/RA:	False
RL/FS:	False
Fund financed:	False
NPL:	False
PLP:	False
Petroleum Brownfields Program:	False
District:	Metro
Program Reffered from:	Not reported
Program Interest:	VIC
Physical Location:	1.5 city blocks within a commercial/indust.area of Mpls. Bystroms have operated metal machining equip at the site since 1940's. Bounded on S by E 24th St., to W by Hiawatha Light Rail, to E by Snelling, to N by E 22 St..
Natural Source damage:	False
Clean up Cost:	Not reported
Indian Reservation:	False
Reserve Name:	Not reported
MPCA Owned Wells at site:	False
Created By:	Pjensen
Date Created:	12/18/2006
Date Last Updated:	06/13/2012
Federal Facility:	False
Primary Funding Source:	Not reported
EPA Id:	Not reported
MPCA Id:	Not reported
Alpha Sort:	Not reported
Legal Distt:	62A
Congressional Distt:	Not reported
Public Land Survey Method:	A1
Map Scale For PLS Locational Data:	N
Township 2:	29
Range:	24

BYSTROM BROTHERS (Continued) **S109579031**

PLS Township Suffix:	W
section:	36
PLS Qtr Section (160 Acres):	NW
PLS Qtr-Qtr Section (40 Acres):	Not reported
Pls Qtr-Qtr-Qtr Section (10 Acres):	Not reported
Pls Qtr-Qtr-Qtr-Qtr Secion (2.5 Acres):	Not reported
Quad:	1291
NAD Number:	83
Desc Of UTM Coord Pt:	Main Entrance/Gate
UTM Coord Pt Data Source:	4
Org Providing UTM Coord Point Data:	Environmental Data Resources,
mpcapgmac:	Not reported
Utm Coord Pt Data Collection Method:	A1
Date Of Utm Coord Pt Data Collection:	2006-09-07 00:00:00
COL Date Qual:	Not reported
Map Scale:	N
verifmeth:	Not reported
horizref:	Not reported
Utm Source:	Not reported
Utm Method:	Not reported
Utm Scale:	Not reported
Utm Accuracy:	Not reported
Utm East:	480692.09999999998
Utm North:	4978352
Utm Zone:	15
Basin Code:	2
Major Watershed:	20
Minor Watershed:	Not reported
Public Land Survey Method 2:	Not reported
Map Scale For PLS Locational Data 2:	Not reported
Township 2:	Not reported
Range 2:	Not reported
PLS Township Suffix 2:	Not reported
Section 2:	Not reported
PLS Qtr Section (160 Acres) 2:	Not reported
PLS Qtr-Qtr Section (40 Acres) 2:	Not reported
PLS Qtr-Qtr Section (10 Acres) 2:	Not reported
PLS Qtr-Qtr Section (2.5 Acres) 2:	Not reported
Quad 2:	Not reported
File Location:	Archival Storage
VIC Application GIS:	False

Notes: 2200 Minnehaha, LLC, Applicant considering purchase; Seeks a NAD and NoAxn for soil and GW contams from drums/surface spillage and/or dry well. Release Reported MN Duty Ofsr, 3/20/06. Letter with Application refers to reports previously submitted to the PCA, incl.: Phase I ESA by Vieau dated 3/2005 and Phase II Invest. By Vieau dated 3/22/06.

Contact Type:	Consultant
Company Name:	Liesch Associates, Inc.
Contact Address:	13400 15th Avenue North
Contact Address 2:	Not reported
Contact City,St,Zip:	Plymouth, MN 55441
Contact Province:	Not reported
Contact Country:	Not reported
Contact Postal code:	Not reported
Contact Phone:	7634893100
Contact Phone Ext:	Not reported
Contact Fax:	7634893101

BYSTROM BROTHERS (Continued) **S109579031**

Contact E-mail:	aaronb@liesch.com
Contact Cell Phone:	Not reported
Contact Information Last Updated:	2008-07-30 00:00:00
Misc Contact Info:	Not reported
Receive Invoice:	F
Staff Id Num:	Not reported

Contact Type:	Former Staff TA
Company Name:	MPCA
Contact Address:	520 Lafayette Rd N
Contact Address 2:	Not reported
Contact City,St,Zip:	St. Paul, MN 551554194
Contact Province:	Not reported
Contact Country:	Not reported
Contact Postal code:	Not reported
Contact Phone:	(651) 757-8279
Contact Phone Ext:	Not reported
Contact Fax:	6512969707
Contact E-mail:	mike.connolly@state.mn.us
Contact Cell Phone:	Not reported
Contact Information Last Updated:	2006-12-18 00:00:00
Misc Contact Info:	Not reported
Receive Invoice:	F
Staff Id Num:	3219

Contact Type:	Staff PL/PM (Project Leader/Project Manager)s
Company Name:	MPCA
Contact Address:	18 Wood Lake Drive SE
Contact Address 2:	Not reported
Contact City,St,Zip:	Rochester, MN 55904
Contact Province:	Not reported
Contact Country:	Not reported
Contact Postal code:	Not reported
Contact Phone:	(651) 757-2627
Contact Phone Ext:	Not reported
Contact Fax:	5072805513
Contact E-mail:	edward.olson@state.mn.us
Contact Cell Phone:	Not reported
Contact Information Last Updated:	2006-12-18 00:00:00
Misc Contact Info:	Not reported
Receive Invoice:	F
Staff Id Num:	3366

Contact Type:	Voluntary Party
Company Name:	2200 Minnehaha, LLC
Contact Address:	2424 Kennedy Street NE
Contact Address 2:	Not reported
Contact City,St,Zip:	Minneapolis, MN 55413
Contact Province:	Not reported
Contact Country:	Not reported
Contact Postal code:	Not reported
Contact Phone:	6123710123
Contact Phone Ext:	Not reported
Contact Fax:	6123782424
Contact E-mail:	scott@hillcrestdevelopment.com
Contact Cell Phone:	Not reported
Contact Information Last Updated:	2006-12-18 00:00:00

BYSTROM BROTHERS (Continued) **S109579031**

Misc Contact Info:	Not reported
Receive Invoice:	T
Staff Id Num:	Not reported

Contact Type:	Owner
Company Name:	Bystrom Investment Corporation
Contact Address:	1420 Valley High Drive
Contact Address 2:	Not reported
Contact City,St,Zip:	Bloomington, MN 55431
Contact Province:	Not reported
Contact Country:	Not reported
Contact Postal code:	Not reported
Contact Phone:	6127217511
Contact Phone Ext:	Not reported
Contact Fax:	6127216745
Contact E-mail:	Not reported
Contact Cell Phone:	Not reported
Contact Information Last Updated:	2006-12-18 00:00:00
Misc Contact Info:	Not reported
Receive Invoice:	F
Staff Id Num:	Not reported

Contact Type:	Staff TA (Technical Analyst)
Company Name:	MPCA
Contact Address:	520 Lafayette Rd N
Contact Address 2:	Not reported
Contact City,St,Zip:	St. Paul, MN 551554194
Contact Province:	Not reported
Contact Country:	Not reported
Contact Postal code:	Not reported
Contact Phone:	6517572475
Contact Phone Ext:	Not reported
Contact Fax:	6512969707
Contact E-mail:	rick.jolley@state.mn.us
Contact Cell Phone:	Not reported
Contact Information Last Updated:	2010-03-11 00:00:00
Misc Contact Info:	Not reported
Receive Invoice:	F
Staff Id Num:	3294

Contaminant Id:	Trichloroethylene; (TCE
Contaminated Media:	Ground Water
Req Cleanup Concluded:	5
Cleanup Lvl Measure Units:	ug/L
Basis For Req Cleanup Lvl:	HBV (Health Based Value)
Max Residual Contamination:	78
Date Info Last Updated:	2007-01-16 00:00:00

Contaminant Id:	Silver
Contaminated Media:	Ground Water
Req Cleanup Concluded:	30
Cleanup Lvl Measure Units:	ug/L
Basis For Req Cleanup Lvl:	HRL (Health Risk Limit)
Max Residual Contamination:	79
Date Info Last Updated:	2007-01-16 00:00:00

Contaminant Id:	1,2-Dichloroethylene (cis-

BYSTROM BROTHERS (Continued) **S109579031**

Contaminated Media: Ground Water
Req Cleanup Concluded: 70
Cleanup Lvl Measure Units: ug/L
Basis For Req Cleanup Lvl: HRL (Health Risk Limit)
Max Residual Contamination: 35
Date Info Last Updated: 2007-01-16 00:00:00

Contaminant Id: Diesel Range Organics
Contaminated Media: Ground Water
Req Cleanup Concluded: 200
Cleanup Lvl Measure Units: ug/L
Basis For Req Cleanup Lvl: Other
Max Residual Contamination: 2700
Date Info Last Updated: 2007-01-16 00:00:00

Contaminant Id: Trichloroethylene; (TCE
Contaminated Media: Soil
Req Cleanup Concluded: 0.14
Cleanup Lvl Measure Units: mg/Kg
Basis For Req Cleanup Lvl: SLV (Soil Leaching Value)
Max Residual Contamination: 18
Date Info Last Updated: 2007-01-18 00:00:00

Contaminant Id: 1,2-Dichloroethylene (cis-
Contaminated Media: Soil
Req Cleanup Concluded: 22
Cleanup Lvl Measure Units: mg/Kg
Basis For Req Cleanup Lvl: SRV (Soil Reference Value)
Max Residual Contamination: 94
Date Info Last Updated: 2007-01-18 00:00:00

Contaminant Id: Selenium
Contaminated Media: Soil
Req Cleanup Concluded: 22
Cleanup Lvl Measure Units: mg/Kg
Basis For Req Cleanup Lvl: SRV (Soil Reference Value)
Max Residual Contamination: Not reported
Date Info Last Updated: 2007-01-18 00:00:00

Contaminant Id: Mercury
Contaminated Media: Soil
Req Cleanup Concluded: 0.5
Cleanup Lvl Measure Units: mg/Kg
Basis For Req Cleanup Lvl: SRV (Soil Reference Value)
Max Residual Contamination: 0.61000001
Date Info Last Updated: 2007-01-18 00:00:00

Contaminant Id: Barium
Contaminated Media: Soil
Req Cleanup Concluded: 1200
Cleanup Lvl Measure Units: mg/Kg
Basis For Req Cleanup Lvl: SRV (Soil Reference Value)
Max Residual Contamination: 1400
Date Info Last Updated: 2007-01-18 00:00:00

Contaminant Id: Lead
Contaminated Media: Soil

BYSTROM BROTHERS (Continued) **S109579031**

Req Cleanup Concluded:	700
Cleanup Lvl Measure Units:	mg/Kg
Basis For Req Cleanup Lvl:	SRV (Soil Reference Value)
Max Residual Contamination:	2100
Date Info Last Updated:	2007-01-18 00:00:00

Contaminant Id:	Benzo[a]pyrene Equivalents
Contaminated Media:	Soil
Req Cleanup Concluded:	3
Cleanup Lvl Measure Units:	mg/Kg
Basis For Req Cleanup Lvl:	SRV (Soil Reference Value)
Max Residual Contamination:	7695
Date Info Last Updated:	2007-01-18 00:00:00

Contaminant Id:	Diesel Range Organics
Contaminated Media:	Soil
Req Cleanup Concluded:	50
Cleanup Lvl Measure Units:	mg/Kg
Basis For Req Cleanup Lvl:	Other
Max Residual Contamination:	4500
Date Info Last Updated:	2007-01-18 00:00:00

Contaminant Id:	1,2-Dichloroethylene (trans-
Contaminated Media:	Soil
Req Cleanup Concluded:	0.27000001
Cleanup Lvl Measure Units:	mg/Kg
Basis For Req Cleanup Lvl:	SLV (Soil Leaching Value)
Max Residual Contamination:	4.8000002
Date Info Last Updated:	2007-01-18 00:00:00

Contaminant Id:	Cadmium
Contaminated Media:	Soil
Req Cleanup Concluded:	4.4000001
Cleanup Lvl Measure Units:	mg/Kg
Basis For Req Cleanup Lvl:	SLV (Soil Leaching Value)
Max Residual Contamination:	4.5999999
Date Info Last Updated:	2007-01-30 00:00:00

Contaminant Id:	Nickel
Contaminated Media:	Soil
Req Cleanup Concluded:	2500
Cleanup Lvl Measure Units:	mg/Kg
Basis For Req Cleanup Lvl:	SRV (Soil Reference Value)
Max Residual Contamination:	30900
Date Info Last Updated:	2007-02-23 00:00:00

Contaminant Id:	Copper
Contaminated Media:	Soil
Req Cleanup Concluded:	11
Cleanup Lvl Measure Units:	mg/Kg
Basis For Req Cleanup Lvl:	SRV (Soil Reference Value)
Max Residual Contamination:	316
Date Info Last Updated:	2007-02-23 00:00:00

Contaminant Id:	Cobalt
Contaminated Media:	Soil
Req Cleanup Concluded:	30

BYSTROM BROTHERS (Continued) **S109579031**

Cleanup Lvl Measure Units:	mg/Kg
Basis For Req Cleanup Lvl:	SLV (Soil Leaching Value)
Max Residual Contamination:	530
Date Info Last Updated:	2007-02-23 00:00:00

Contaminant Id:	Iron
Contaminated Media:	Soil
Req Cleanup Concluded:	9000
Cleanup Lvl Measure Units:	mg/Kg
Basis For Req Cleanup Lvl:	SRV (Soil Reference Value)
Max Residual Contamination:	20992
Date Info Last Updated:	2007-02-23 00:00:00

Contaminant Id:	Benzene
Contaminated Media:	6
Req Cleanup Concluded:	Not reported
Cleanup Lvl Measure Units:	ug/m3
Basis For Req Cleanup Lvl:	Not reported
Max Residual Contamination:	30
Date Info Last Updated:	2008-07-16 00:00:00

Contaminant Id:	Chloroform
Contaminated Media:	6
Req Cleanup Concluded:	Not reported
Cleanup Lvl Measure Units:	ug/m3
Basis For Req Cleanup Lvl:	Not reported
Max Residual Contamination:	410
Date Info Last Updated:	2008-07-16 00:00:00

Contaminant Id:	1,2-Dichloroethylene (cis-
Contaminated Media:	6
Req Cleanup Concluded:	Not reported
Cleanup Lvl Measure Units:	ug/m3
Basis For Req Cleanup Lvl:	Not reported
Max Residual Contamination:	48000
Date Info Last Updated:	2008-07-16 00:00:00

Contaminant Id:	1,2-Dichloroethylene (trans-
Contaminated Media:	6
Req Cleanup Concluded:	Not reported
Cleanup Lvl Measure Units:	ug/m3
Basis For Req Cleanup Lvl:	Not reported
Max Residual Contamination:	190
Date Info Last Updated:	2008-07-16 00:00:00

Contaminant Id:	Ethyl benzene
Contaminated Media:	6
Req Cleanup Concluded:	Not reported
Cleanup Lvl Measure Units:	ug/m3
Basis For Req Cleanup Lvl:	Not reported
Max Residual Contamination:	25
Date Info Last Updated:	2008-07-16 00:00:00

Contaminant Id:	Tetrachloroethylene; (Perchloroethylene
Contaminated Media:	6
Req Cleanup Concluded:	Not reported
Cleanup Lvl Measure Units:	ug/m3

BYSTROM BROTHERS (Continued) **S109579031**

Basis For Req Cleanup Lvl: Not reported
Max Residual Contamination: 1000
Date Info Last Updated: 2008-07-16 00:00:00

Contaminant Id: Trichloroethylene; (TCE
Contaminated Media: 6
Req Cleanup Concluded: Not reported
Cleanup Lvl Measure Units: ug/m3
Basis For Req Cleanup Lvl: Not reported
Max Residual Contamination: 96000
Date Info Last Updated: 2008-07-16 00:00:00

Contaminant Id: Not reported
Contaminated Media: Soil
Req Cleanup Concluded: Not reported
Cleanup Lvl Measure Units: Not reported
Basis For Req Cleanup Lvl: Not reported
Max Residual Contamination: Not reported
Date Info Last Updated: 2008-07-16 00:00:00

Contaminant Id: 1,2,4-Trimethylbenzene; (1,3,4-Trimethylbenzene
Contaminated Media: 6
Req Cleanup Concluded: Not reported
Cleanup Lvl Measure Units: ug/m3
Basis For Req Cleanup Lvl: Not reported
Max Residual Contamination: 110
Date Info Last Updated: 2008-07-16 00:00:00

Contaminant Id: 1,3,5-Trimethylbenzene; (Mesitylene
Contaminated Media: 6
Req Cleanup Concluded: Not reported
Cleanup Lvl Measure Units: ug/m3
Basis For Req Cleanup Lvl: Not reported
Max Residual Contamination: 45
Date Info Last Updated: 2008-07-16 00:00:00

Facid: VP22790
Event: 156
Additional Information: IRAP Conditional Approval
Start Date: Not reported
End Date: 2007-07-13 00:00:00
Planned Start Date: Not reported
Planned End Date: Not reported
Date Info Last Updated: 2007-07-13 00:00:00
Record Number: 27222

Facid: VP22790
Event: 214
Additional Information: by Marcia Bystrom, President, Bystrom Bros. Inc.
Start Date: 2007-04-10 00:00:00
End Date: 2007-04-17 00:00:00
Planned Start Date: Not reported
Planned End Date: Not reported
Date Info Last Updated: 2008-07-31 00:00:00
Record Number: 29157

Facid: VP22790

BYSTROM BROTHERS (Continued) **S109579031**

Event:	Remedial Investigation
Additional Information:	Sub-Surface Soil Gas Assessment; 10 probes
Start Date:	2006-11-13 00:00:00
End Date:	2006-12-11 00:00:00
Planned Start Date:	Not reported
Planned End Date:	Not reported
Date Info Last Updated:	2006-12-19 00:00:00
Record Number:	26271

Facid:	VP22790
Event:	VIC Program Participation Dates (Start/End)
Additional Information:	None Entered
Start Date:	2006-12-18 00:00:00
End Date:	2010-03-12 00:00:00
Planned Start Date:	Not reported
Planned End Date:	Not reported
Date Info Last Updated:	2006-12-18 00:00:00
Record Number:	26254

Facid:	VP22790
Event:	No Association Determination Issued
Additional Information:	to: 2200 Minnehaha LLCc/o Mr. Scott Tankenoff
Start Date:	Not reported
End Date:	2007-02-06 00:00:00
Planned Start Date:	Not reported
Planned End Date:	Not reported
Date Info Last Updated:	2007-02-15 00:00:00
Record Number:	26541

Facid:	VP22790
Event:	Phase I Investigation
Additional Information:	by Vieau Assoc. for SPECTRUM Commercial Svcs.
Start Date:	Not reported
End Date:	2005-03-30 00:00:00
Planned Start Date:	Not reported
Planned End Date:	Not reported
Date Info Last Updated:	2006-12-19 00:00:00
Record Number:	26267

Facid:	VP22790
Event:	Phase I Investigation
Additional Information:	ASTM E. 1527-05 By Liesch Assoc.
Start Date:	2006-09-07 00:00:00
End Date:	2006-12-11 00:00:00
Planned Start Date:	Not reported
Planned End Date:	Not reported
Date Info Last Updated:	2006-12-19 00:00:00
Record Number:	26269

Facid:	VP22790
Event:	Phase II Investigation
Additional Information:	by Vieau Assoc. for Bystrom Bros.
Start Date:	Not reported
End Date:	2006-03-22 00:00:00
Planned Start Date:	Not reported
Planned End Date:	Not reported
Date Info Last Updated:	2006-12-19 00:00:00

BYSTROM BROTHERS (Continued) **S109579031**

Record Number: 26268

Facid: VP22790
Event: Phase II Investigation
Additional Information: None Entered by Liesch Assoc.
Start Date: 2006-09-22 00:00:00
End Date: 2006-12-11 00:00:00
Planned Start Date: Not reported
Planned End Date: Not reported
Date Info Last Updated: 2006-12-19 00:00:00
Record Number: 26270

Facid: VP22790
GW Recepts Prot by Rem Actn: Not reported
Ecological receptors present: False
Type of ecological receptors: Not reported
Acres of contaminated soil: Not reported
Volume of contaminated soil: Not reported
Acres of surface water impacted: Not reported
Acres of wetland impacted: Not reported
Acres of sediment impacted: Not reported
GW Plume Area Acres: Not reported
Cleanup Conducted: False
Acres of Contam Soil remediate: Not reported
Volume of Soil Cleaned: Not reported
Municipal wells contamd: Not reported
Dom wells contam: Not reported
People Impct SW intake contam: Not reported
Drums Revolved from site: Not reported
Yr Soil Remediated: Not reported
Acres of Soil w/ Restrict Access: Not reported
Yr IC remedy complete: Not reported
Yr GW remedy completed: Not reported
Year GWIC completed: Not reported
Acres of wetland of sediment remediated: Not reported
Public financing: False
Assurance help: False
Land use Classfn At Site: Not reported
Land use Vicinity Of Site: Not reported
Deed notif Present On Site: True
Restrictive Covenant Present: False
Restrictions: Documented soil boring records for the contaminants in soil and groundwater, incl: metals and VOCs in both the soil and groundwater (several more compounds in the soil than in the groundwater), along with PAHs in the soil.
GW Pump and Treat Used at site: False
Quaternary Perched: False
Quaternary Water Table: False
Quaternary Confined: False
Cretaceous: False
Plattville: False
St. peter: False
Prairie Duchien: False
Jordan: False
Ironton/Galesville: False
Mt Simon Hinckley: False
Precambrian Undefferentiated: False

BYSTROM BROTHERS (Continued) **S109579031**

Other/Unknown Aquifier:	False
Date Info Last Updated:	2013-10-10 00:00:00
Inst Control Info Updated:	2009-05-18 00:00:00
Inst Control Filed Location:	Hennepin County Recorders Office
SW Classification (Primary):	Not reported
SW Classification (Secondary):	Not reported
Miscellaneous: Not reported	
SW Comments:	Not reported

MN Voluntary Investigation Cleanup Program:

Facility ID:	VP22790
Facility Type:	Other
Facility Address 2:	Not reported
Core Program Interest Id:	411895
Link Id:	6610
Active:	False
Pay Complete:	False
MPCA Region:	Metro
Size Acres:	3.8499999
HRS Score:	Not reported
Enforcement Lead Agency:	MPCA
Federal Defferal Plot:	False
Petroleum Brownfields Prog?:	False
Emergency:	False
Site Classification:	False
RD/RA:	False
RL/FS:	False
Fund financed:	False
Npl:	False
Plp:	False
District:	Metro
Program Reffered from:	Not reported
Program Interest:	VIC
Physical Location:	1.5 city blocks within a commercial/indust.area of Mpls. Bystroms have operated metal machining equip at the site since 1940's. Bounded on S by E 24th St., to W by Hiawatha Light Rail, to E by Snelling, to N by E 22 St..
Natural Source damage:	False
Clean up Cost:	Not reported
Indian Reservation:	False
Reservation Name:	Not reported
MPCA Owned Wells at site:	False
Created By:	Pjensen
Date Created:	12/18/2006
Date Last Updated:	06/13/2012
Federal Facility:	False
Primary Funding Source:	Not reported
EPA Id:	Not reported
MPCA Id:	Not reported
Alpha Sort:	Not reported
Legal Distt:	62A
Congressional Dist:	Not reported
Scale Of Map Used Pls Loc Data:	N
Township:	29
Range:	24
Range East West:	W

BYSTROM BROTHERS (Continued) **S109579031**

Section:	36
Pls Qtr Section (160 Acres):	NW
Pls Qtr Qtr Section (40 Acres):	Not reported
Pls Qtr-Qtr-Qtr Section (10 Acres):	Not reported
Pls Qtr-Qtr-Qtr-Qtr Section (2.5 Acres):	Not reported
Quad:	1291
NAD Number:	83
Desc Of UTM Coord Pt:	Main Entrance/Gate
UTM Coord Pt Data Source:	4
Org Providing The UTM Coord Point Data:	Environmental Data Resources,
Method For Loc Public Land Survey:	A1
Method Of Utm Coord Pt Data Collection:	A1
Date Of Utm Coord Pt Data Collection:	2006-09-07 00:00:00
COL Date Qual:	Not reported
Map Scale:	N
Verification Method:	Not reported
horizref:	Not reported
Utm Source:	Not reported
Utm Method:	Not reported
Utm Scale:	Not reported
Utm Accuracy:	Not reported
Utm East:	480692.09999999998
Utm North:	4978352
Utm Zone:	15
Basin Code:	2
Major Watershed:	20
Major Watershed:	Not reported
Method For Loc Public Land Survey:	Not reported
Scale Of Map Used Pls Loc Data:	Not reported
Township 2:	Not reported
Range 2:	Not reported
Range East West:	Not reported
Section 2:	Not reported
Pls Qtr Section (160 Acres) 2:	Not reported
Pls Qtr Qtr Section (40 Acres)2:	Not reported
Pls Qtr Qtr Qtr Section (10 Acres)2:	Not reported
Pls Qtr Qtr Qtr Qtr Section (2.5 Acres) 2:	Not reported
Quad 2:	Not reported
File Location:	Archival Storage
GIS Application GIS:	False

Notes: 2200 Minnehaha, LLC, Applicant considering purchase; Seeks a NAD and NoAxn for soil and GW contams from drums/surface spillage and/or dry well. Release Reported MN Duty Ofsr, 3/20/06. Letter with Application refers to reports previously submitted to the PCA, incl.: Phase I ESA by Vieau dated 3/2005 and Phase II Invest. By Vieau dated 3/22/06.

Contact Type:	Consultant
Company Name:	Liesch Associates, Inc.
Contact Address:	13400 15th Avenue North
Contact Address 2:	Not reported
Contact City,St,Zip:	Plymouth, MN 55441
Contact Province:	Not reported
Contact Country:	Not reported
Contact Postal code:	Not reported
Contact Phone:	7634893100
Contact Phone Ext:	Not reported
Contact Fax:	7634893101
Contact E-mail:	aaronb@liesch.com

BYSTROM BROTHERS (Continued) **S109579031**

Contact Cell Phone: Not reported
Contact Information Last Updated: 2008-07-30 00:00:00
Misc Contact Info: Not reported
Receive Invoice: F
Staff Id Num: Not reported

Contact Type: Former Staff TA
Company Name: MPCA
Contact Address: 520 Lafayette Rd N
Contact Address 2: Not reported
Contact City,St,Zip: St. Paul, MN 551554194
Contact Province: Not reported
Contact Country: Not reported
Contact Postal code: Not reported
Contact Phone: (651) 757-8279
Contact Phone Ext: Not reported
Contact Fax: 6512969707
Contact E-mail: mike.connolly@state.mn.us
Contact Cell Phone: Not reported
Contact Information Last Updated: 2006-12-18 00:00:00
Misc Contact Info: Not reported
Receive Invoice: F
Staff Id Num: 3219

Contact Type: Staff PL/PM (Project Leader/Project Manager)s
Company Name: MPCA
Contact Address: 18 Wood Lake Drive SE
Contact Address 2: Not reported
Contact City,St,Zip: Rochester, MN 55904
Contact Province: Not reported
Contact Country: Not reported
Contact Postal code: Not reported
Contact Phone: (651) 757-2627
Contact Phone Ext: Not reported
Contact Fax: 5072805513
Contact E-mail: edward.olson@state.mn.us
Contact Cell Phone: Not reported
Contact Information Last Updated: 2006-12-18 00:00:00
Misc Contact Info: Not reported
Receive Invoice: F
Staff Id Num: 3366

Contact Type: Voluntary Party
Company Name: 2200 Minnehaha, LLC
Contact Address: 2424 Kennedy Street NE
Contact Address 2: Not reported
Contact City,St,Zip: Minneapolis, MN 55413
Contact Province: Not reported
Contact Country: Not reported
Contact Postal code: Not reported
Contact Phone: 6123710123
Contact Phone Ext: Not reported
Contact Fax: 6123782424
Contact E-mail: scott@hillcrestdevelopment.com
Contact Cell Phone: Not reported
Contact Information Last Updated: 2006-12-18 00:00:00
Misc Contact Info: Not reported

BYSTROM BROTHERS (Continued) **S109579031**

Receive Invoice:	T
Staff Id Num:	Not reported

Contact Type:	Owner
Company Name:	Bystrom Investment Corporation
Contact Address:	1420 Valley High Drive
Contact Address 2:	Not reported
Contact City,St,Zip:	Bloomington, MN 55431
Contact Province:	Not reported
Contact Country:	Not reported
Contact Postal code:	Not reported
Contact Phone:	6127217511
Contact Phone Ext:	Not reported
Contact Fax:	6127216745
Contact E-mail:	Not reported
Contact Cell Phone:	Not reported
Contact Information Last Updated:	2006-12-18 00:00:00
Misc Contact Info:	Not reported
Receive Invoice:	F
Staff Id Num:	Not reported

Contact Type:	Staff TA (Technical Analyst)
Company Name:	MPCA
Contact Address:	520 Lafayette Rd N
Contact Address 2:	Not reported
Contact City,St,Zip:	St. Paul, MN 551554194
Contact Province:	Not reported
Contact Country:	Not reported
Contact Postal code:	Not reported
Contact Phone:	6517572475
Contact Phone Ext:	Not reported
Contact Fax:	6512969707
Contact E-mail:	rick.jolley@state.mn.us
Contact Cell Phone:	Not reported
Contact Information Last Updated:	2010-03-11 00:00:00
Misc Contact Info:	Not reported
Receive Invoice:	F
Staff Id Num:	3294

Contaminant Id:	Trichloroethylene; (TCE
Contaminated Media:	Ground Water
Req Cleanup Concluded:	5
Cleanup Lvl Measure Units:	ug/L
Basis For Req Cleanup Lvl:	HBV (Health Based Value)
Max Residual Contamination:	78
Date Info Last Updated:	2007-01-16 00:00:00

Contaminant Id:	Silver
Contaminated Media:	Ground Water
Req Cleanup Concluded:	30
Cleanup Lvl Measure Units:	ug/L
Basis For Req Cleanup Lvl:	HRL (Health Risk Limit)
Max Residual Contamination:	79
Date Info Last Updated:	2007-01-16 00:00:00

Contaminant Id:	1,2-Dichloroethylene (cis-
Contaminated Media:	Ground Water

BYSTROM BROTHERS (Continued) **S109579031**

Req Cleanup Concluded:	70
Cleanup Lvl Measure Units:	ug/L
Basis For Req Cleanup Lvl:	HRL (Health Risk Limit)
Max Residual Contamination:	35
Date Info Last Updated:	2007-01-16 00:00:00

Contaminant Id:	Diesel Range Organics
Contaminated Media:	Ground Water
Req Cleanup Concluded:	200
Cleanup Lvl Measure Units:	ug/L
Basis For Req Cleanup Lvl:	Other
Max Residual Contamination:	2700
Date Info Last Updated:	2007-01-16 00:00:00

Contaminant Id:	Trichloroethylene; (TCE
Contaminated Media:	Soil
Req Cleanup Concluded:	0.14
Cleanup Lvl Measure Units:	mg/Kg
Basis For Req Cleanup Lvl:	SLV (Soil Leaching Value)
Max Residual Contamination:	18
Date Info Last Updated:	2007-01-18 00:00:00

Contaminant Id:	1,2-Dichloroethylene (cis-
Contaminated Media:	Soil
Req Cleanup Concluded:	22
Cleanup Lvl Measure Units:	mg/Kg
Basis For Req Cleanup Lvl:	SRV (Soil Reference Value)
Max Residual Contamination:	94
Date Info Last Updated:	2007-01-18 00:00:00

Contaminant Id:	Selenium
Contaminated Media:	Soil
Req Cleanup Concluded:	22
Cleanup Lvl Measure Units:	mg/Kg
Basis For Req Cleanup Lvl:	SRV (Soil Reference Value)
Max Residual Contamination:	Not reported
Date Info Last Updated:	2007-01-18 00:00:00

Contaminant Id:	Mercury
Contaminated Media:	Soil
Req Cleanup Concluded:	0.5
Cleanup Lvl Measure Units:	mg/Kg
Basis For Req Cleanup Lvl:	SRV (Soil Reference Value)
Max Residual Contamination:	0.61000001
Date Info Last Updated:	2007-01-18 00:00:00

Contaminant Id:	Barium
Contaminated Media:	Soil
Req Cleanup Concluded:	1200
Cleanup Lvl Measure Units:	mg/Kg
Basis For Req Cleanup Lvl:	SRV (Soil Reference Value)
Max Residual Contamination:	1400
Date Info Last Updated:	2007-01-18 00:00:00

Contaminant Id:	Lead
Contaminated Media:	Soil
Req Cleanup Concluded:	700

BYSTROM BROTHERS (Continued) **S109579031**

Cleanup Lvl Measure Units:	mg/Kg
Basis For Req Cleanup Lvl:	SRV (Soil Reference Value)
Max Residual Contamination:	2100
Date Info Last Updated:	2007-01-18 00:00:00

Contaminant Id:	Benzo[a]pyrene Equivalents
Contaminated Media:	Soil
Req Cleanup Concluded:	3
Cleanup Lvl Measure Units:	mg/Kg
Basis For Req Cleanup Lvl:	SRV (Soil Reference Value)
Max Residual Contamination:	7695
Date Info Last Updated:	2007-01-18 00:00:00

Contaminant Id:	Diesel Range Organics
Contaminated Media:	Soil
Req Cleanup Concluded:	50
Cleanup Lvl Measure Units:	mg/Kg
Basis For Req Cleanup Lvl:	Other
Max Residual Contamination:	4500
Date Info Last Updated:	2007-01-18 00:00:00

Contaminant Id:	1,2-Dichloroethylene (trans-
Contaminated Media:	Soil
Req Cleanup Concluded:	0.27000001
Cleanup Lvl Measure Units:	mg/Kg
Basis For Req Cleanup Lvl:	SLV (Soil Leaching Value)
Max Residual Contamination:	4.8000002
Date Info Last Updated:	2007-01-18 00:00:00

Contaminant Id:	Cadmium
Contaminated Media:	Soil
Req Cleanup Concluded:	4.4000001
Cleanup Lvl Measure Units:	mg/Kg
Basis For Req Cleanup Lvl:	SLV (Soil Leaching Value)
Max Residual Contamination:	4.5999999
Date Info Last Updated:	2007-01-30 00:00:00

Contaminant Id:	Nickel
Contaminated Media:	Soil
Req Cleanup Concluded:	2500
Cleanup Lvl Measure Units:	mg/Kg
Basis For Req Cleanup Lvl:	SRV (Soil Reference Value)
Max Residual Contamination:	30900
Date Info Last Updated:	2007-02-23 00:00:00

Contaminant Id:	Copper
Contaminated Media:	Soil
Req Cleanup Concluded:	11
Cleanup Lvl Measure Units:	mg/Kg
Basis For Req Cleanup Lvl:	SRV (Soil Reference Value)
Max Residual Contamination:	316
Date Info Last Updated:	2007-02-23 00:00:00

Contaminant Id:	Cobalt
Contaminated Media:	Soil
Req Cleanup Concluded:	30
Cleanup Lvl Measure Units:	mg/Kg

BYSTROM BROTHERS (Continued) **S109579031**

Basis For Req Cleanup Lvl: SLV (Soil Leaching Value)
Max Residual Contamination: 530
Date Info Last Updated: 2007-02-23 00:00:00

Contaminant Id: Iron
Contaminated Media: Soil
Req Cleanup Concluded: 9000
Cleanup Lvl Measure Units: mg/Kg
Basis For Req Cleanup Lvl: SRV (Soil Reference Value)
Max Residual Contamination: 20992
Date Info Last Updated: 2007-02-23 00:00:00

Contaminant Id: Benzene
Contaminated Media: 6
Req Cleanup Concluded: Not reported
Cleanup Lvl Measure Units: ug/m3
Basis For Req Cleanup Lvl: Not reported
Max Residual Contamination: 30
Date Info Last Updated: 2008-07-16 00:00:00

Contaminant Id: Chloroform
Contaminated Media: 6
Req Cleanup Concluded: Not reported
Cleanup Lvl Measure Units: ug/m3
Basis For Req Cleanup Lvl: Not reported
Max Residual Contamination: 410
Date Info Last Updated: 2008-07-16 00:00:00

Contaminant Id: 1,2-Dichloroethylene (cis-
Contaminated Media: 6
Req Cleanup Concluded: Not reported
Cleanup Lvl Measure Units: ug/m3
Basis For Req Cleanup Lvl: Not reported
Max Residual Contamination: 48000
Date Info Last Updated: 2008-07-16 00:00:00

Contaminant Id: 1,2-Dichloroethylene (trans-
Contaminated Media: 6
Req Cleanup Concluded: Not reported
Cleanup Lvl Measure Units: ug/m3
Basis For Req Cleanup Lvl: Not reported
Max Residual Contamination: 190
Date Info Last Updated: 2008-07-16 00:00:00

Contaminant Id: Ethyl benzene
Contaminated Media: 6
Req Cleanup Concluded: Not reported
Cleanup Lvl Measure Units: ug/m3
Basis For Req Cleanup Lvl: Not reported
Max Residual Contamination: 25
Date Info Last Updated: 2008-07-16 00:00:00

Contaminant Id: Tetrachloroethylene; (Perchloroethylene
Contaminated Media: 6
Req Cleanup Concluded: Not reported
Cleanup Lvl Measure Units: ug/m3
Basis For Req Cleanup Lvl: Not reported

BYSTROM BROTHERS (Continued) **S109579031**

Max Residual Contamination: 1000
Date Info Last Updated: 2008-07-16 00:00:00

Contaminant Id: Trichloroethylene; (TCE
Contaminated Media: 6
Req Cleanup Concluded: Not reported
Cleanup Lvl Measure Units: ug/m3
Basis For Req Cleanup Lvl: Not reported
Max Residual Contamination: 96000
Date Info Last Updated: 2008-07-16 00:00:00

Contaminant Id: Not reported
Contaminated Media: Soil
Req Cleanup Concluded: Not reported
Cleanup Lvl Measure Units: Not reported
Basis For Req Cleanup Lvl: Not reported
Max Residual Contamination: Not reported
Date Info Last Updated: 2008-07-16 00:00:00

Contaminant Id: 1,2,4-Trimethylbenzene; (1,3,4-Trimethylbenzene
Contaminated Media: 6
Req Cleanup Concluded: Not reported
Cleanup Lvl Measure Units: ug/m3
Basis For Req Cleanup Lvl: Not reported
Max Residual Contamination: 110
Date Info Last Updated: 2008-07-16 00:00:00

Contaminant Id: 1,3,5-Trimethylbenzene; (Mesitylene
Contaminated Media: 6
Req Cleanup Concluded: Not reported
Cleanup Lvl Measure Units: ug/m3
Basis For Req Cleanup Lvl: Not reported
Max Residual Contamination: 45
Date Info Last Updated: 2008-07-16 00:00:00

Facid: VP22790
Event: 156
Additional Information: IRAP Conditional Approval
Start Date: Not reported
End Date: 2007-07-13 00:00:00
Planned Start Date: Not reported
Planned End Date: Not reported
Date Info Last Updated: 2007-07-13 00:00:00
Record Number: 27222

Facid: VP22790
Event: 214
Additional Information: by Marcia Bystrom, President, Bystrom Bros. Inc.
Start Date: 2007-04-10 00:00:00
End Date: 2007-04-17 00:00:00
Planned Start Date: Not reported
Planned End Date: Not reported
Date Info Last Updated: 2008-07-31 00:00:00
Record Number: 29157

Facid: VP22790
Event: Remedial Investigation

BYSTROM BROTHERS (Continued) **S109579031**

Additional Information:	Sub-Surface Soil Gas Assessment; 10 probes
Start Date:	2006-11-13 00:00:00
End Date:	2006-12-11 00:00:00
Planned Start Date:	Not reported
Planned End Date:	Not reported
Date Info Last Updated:	2006-12-19 00:00:00
Record Number:	26271

Facid:	VP22790
Event:	VIC Program Participation Dates (Start/End)
Additional Information:	None Entered
Start Date:	2006-12-18 00:00:00
End Date:	2010-03-12 00:00:00
Planned Start Date:	Not reported
Planned End Date:	Not reported
Date Info Last Updated:	2006-12-18 00:00:00
Record Number:	26254

Facid:	VP22790
Event:	No Association Determination Issued
Additional Information:	to: 2200 Minnehaha LLCc/o Mr. Scott Tankenoff
Start Date:	Not reported
End Date:	2007-02-06 00:00:00
Planned Start Date:	Not reported
Planned End Date:	Not reported
Date Info Last Updated:	2007-02-15 00:00:00
Record Number:	26541

Facid:	VP22790
Event:	Phase I Investigation
Additional Information:	by Vieau Assoc. for SPECTRUM Commercial Svcs.
Start Date:	Not reported
End Date:	2005-03-30 00:00:00
Planned Start Date:	Not reported
Planned End Date:	Not reported
Date Info Last Updated:	2006-12-19 00:00:00
Record Number:	26267

Facid:	VP22790
Event:	Phase I Investigation
Additional Information:	ASTM E. 1527-05 By Liesch Assoc.
Start Date:	2006-09-07 00:00:00
End Date:	2006-12-11 00:00:00
Planned Start Date:	Not reported
Planned End Date:	Not reported
Date Info Last Updated:	2006-12-19 00:00:00
Record Number:	26269

Facid:	VP22790
Event:	Phase II Investigation
Additional Information:	by Vieau Assoc. for Bystrom Bros.
Start Date:	Not reported
End Date:	2006-03-22 00:00:00
Planned Start Date:	Not reported
Planned End Date:	Not reported
Date Info Last Updated:	2006-12-19 00:00:00
Record Number:	26268

BYSTROM BROTHERS (Continued) **S109579031**

Facid:	VP22790
Event:	Phase II Investigation
Additional Information:	None Entered by Liesch Assoc.
Start Date:	2006-09-22 00:00:00
End Date:	2006-12-11 00:00:00
Planned Start Date:	Not reported
Planned End Date:	Not reported
Date Info Last Updated:	2006-12-19 00:00:00
Record Number:	26270

Facid:	VP22790
GW Recepts Prot by Rem Actn:	Not reported
Ecological receptors present:	False
Type of ecological receptors:	Not reported
Acres of contaminated soil:	Not reported
Volume of contaminated soil:	Not reported
Acres of surface water impacted:	Not reported
Acres of wetland impacted:	Not reported
Acres of sediment impacted:	Not reported
GW Plume Area Acres:	Not reported
Cleanup Conducted:	False
Acres of Contam Soil remediate:	Not reported
Volume of Soil Cleaned:	Not reported
# Municipal wells contamd:	Not reported
# Dom wells contam:	Not reported
# People Impct SW intake contam:	Not reported
# Drums Revolved from site:	Not reported
Yr Soil Remediated:	Not reported
Acres of Soil w/ Restrict Access:	Not reported
Yr IC remedy complete:	Not reported
Yr GW remedy completed:	Not reported
Year GWIC completed:	Not reported
Acres of wetland of sediment remediated:	Not reported
Public financing:	False
Assurance help:	False
Land use Classfn At Site:	Not reported
Land use Vicinity Of Site:	Not reported
Deed notif Present On Site:	True
Restrictive Covenant Present:	False
Restrictions:	Documented soil boring records for the contaminants in soil and groundwater, incl: metals and VOCs in both the soil and groundwater (several more compounds in the soil than in the groundwater), along with PAHs in the soil.
GW Pump and Treat Used at site:	False
Quaternary Perched:	False
Quaternary Water Table:	False
Quaternary Confined:	False
Cretaceous:	False
Plattville:	False
St. peter:	False
Prairie Duchien:	False
Jordan:	False
Ironton/Galesville:	False
Mt Simon Hinckley:	False
Precambrian Undefferentiated:	False
Other/Unknown Aquifier:	False
Date Info Last Updated:	2013-10-10 00:00:00

BYSTROM BROTHERS (Continued) **S109579031**

Inst Control Info Updated: 2009-05-18 00:00:00
Inst Control Filed Location: Hennepin County Recorders Office
SW Classification (Primary): Not reported
SW Classification (Secondary): Not reported
Miscellaneous: Not reported
SW Comments: Not reported

Facility ID: VP22791
Facility Type: Other
Facility Address 2: Not reported
Core Program Interest Id: 55773958
Link Id: 6610
Active: False
Pay Complete: False
MPCA Region: Metro
Size Acres: 3.8499999
HRS Score: Not reported
Enforcement Lead Agency: MPCA
Federal Defferal Plot: False
Petroleum Brownfields Prog?: True
Emergency: False
Site Classification: False
RD/RA: False
RL/FS: False
Fund financed: False
Npl: False
Plp: False
District: Metro
Program Reffered from: Not reported
Program Interest: VIC
Physical Location: 1.5 city blocks within a commercial/indust.area of Mpls. Bystroms have operated metal machining equip at the site since 1940's. Bounded on S by E 24th St., to W by Hiawatha Light Rail, to E by Snelling, to N by E 22 St..
Natural Source damage: False
Clean up Cost: Not reported
Indian Reservation: False
Reservation Name: Not reported
MPCA Owned Wells at site: False
Created By: Pjensen
Date Created: 04/01/2009
Date Last Updated: 02/20/2015
Federal Facility: False
Primary Funding Source: Not reported
EPA Id: Not reported
MPCA Id: Not reported
Alpha Sort: Not reported
Legal Distt: 62A
Congressional Dist: 5
Scale Of Map Used Pls Loc Data: N
Township: 29
Range: 24
Range East West: W
Section: 36
Pls Qtr Section (160 Acres): NW
Pls Qtr Qtr Section (40 Acres): Not reported

BYSTROM BROTHERS (Continued) **S109579031**

Pls Qtr-Qtr-Qtr Section (10 Acres):	Not reported
Pls Qtr-Qtr-Qtr-Qtr Section (2.5 Acres):	Not reported
Quad:	1291
NAD Number:	83
Desc Of UTM Coord Pt:	Main Entrance/Gate
UTM Coord Pt Data Source:	4
Org Providing The UTM Coord Point Data:	Environmental Data Resources,
Method For Loc Public Land Survey:	A1
Method Of Utm Coord Pt Data Collection:	A1
Date Of Utm Coord Pt Data Collection:	2006-09-07 00:00:00
COL Date Qual:	Not reported
Map Scale:	N
Verification Method:	Not reported
horizref:	Not reported
Utm Source:	Not reported
Utm Method:	Not reported
Utm Scale:	Not reported
Utm Accuracy:	Not reported
Utm East:	480692.09999999998
Utm North:	4978352
Utm Zone:	15
Basin Code:	2
Major Watershed:	20
Major Watershed:	Not reported
Method For Loc Public Land Survey:	Not reported
Scale Of Map Used Pls Loc Data:	Not reported
Township 2:	Not reported
Range 2:	Not reported
Range East West:	Not reported
Section 2:	Not reported
Pls Qtr Section (160 Acres) 2:	Not reported
Pls Qtr Qtr Section (40 Acres)2:	Not reported
Pls Qtr Qtr Qtr Section (10 Acres)2:	Not reported
Pls Qtr Qtr Qtr Qtr Section (2.5 Acres) 2:	Not reported
Quad 2:	Not reported
File Location:	OnBase
GIS Application GIS:	False
Notes:	Prospective Buyer seeks a NAD/LNAD and No Further Action determination.
Contact Type:	Staff TA (Technical Analyst)
Company Name:	MPCA
Contact Address:	520 Lafayette Rd N
Contact Address 2:	Not reported
Contact City,St,Zip:	St. Paul, MN 55155
Contact Province:	Not reported
Contact Country:	Not reported
Contact Postal code:	Not reported
Contact Phone:	6517572627
Contact Phone Ext:	Not reported
Contact Fax:	6512969707
Contact E-mail:	edward.olson@state.mn.us
Contact Cell Phone:	Not reported
Contact Information Last Updated:	2015-02-13 00:00:00
Misc Contact Info:	Not reported
Receive Invoice:	F
Staff Id Num:	3366

BYSTROM BROTHERS (Continued) **S109579031**

Contact Type:	Former Staff TA
Company Name:	MPCA
Contact Address:	520 Lafayette Rd N
Contact Address 2:	Not reported
Contact City,St,Zip:	St. Paul, MN 551554194
Contact Province:	Not reported
Contact Country:	Not reported
Contact Postal code:	Not reported
Contact Phone:	(651) 757-8279
Contact Phone Ext:	Not reported
Contact Fax:	6512969707
Contact E-mail:	mike.connolly@state.mn.us
Contact Cell Phone:	Not reported
Contact Information Last Updated:	2006-12-18 00:00:00
Misc Contact Info:	Not reported
Receive Invoice:	F
Staff Id Num:	3219

Contact Type:	Voluntary Party
Company Name:	2200 Minnehaha, LLC
Contact Address:	2424 Kennedy Street NE
Contact Address 2:	Not reported
Contact City,St,Zip:	Minneapolis, MN 55413
Contact Province:	Not reported
Contact Country:	Not reported
Contact Postal code:	Not reported
Contact Phone:	6123710123
Contact Phone Ext:	Not reported
Contact Fax:	6123782424
Contact E-mail:	scott@hillcrestdevelopment.com
Contact Cell Phone:	Not reported
Contact Information Last Updated:	2006-12-18 00:00:00
Misc Contact Info:	Not reported
Receive Invoice:	T
Staff Id Num:	Not reported

Contact Type:	Owner
Company Name:	Bystrom Investment Corporation
Contact Address:	1420 Valley High Drive
Contact Address 2:	Not reported
Contact City,St,Zip:	Bloomington, MN 55431
Contact Province:	Not reported
Contact Country:	Not reported
Contact Postal code:	Not reported
Contact Phone:	6127217511
Contact Phone Ext:	Not reported
Contact Fax:	6127216745
Contact E-mail:	Not reported
Contact Cell Phone:	Not reported
Contact Information Last Updated:	2006-12-18 00:00:00
Misc Contact Info:	Not reported
Receive Invoice:	F
Staff Id Num:	Not reported

Contact Type:	Consultant
Company Name:	Liesch Associates, Inc.
Contact Address:	13400 15th Avenue North

BYSTROM BROTHERS (Continued) **S109579031**

Contact Address 2:	Not reported
Contact City,St,Zip:	Plymouth, MN 55441
Contact Province:	Not reported
Contact Country:	Not reported
Contact Postal code:	Not reported
Contact Phone:	7634893100
Contact Phone Ext:	Not reported
Contact Fax:	7634893101
Contact E-mail:	aaronb@liesch.com
Contact Cell Phone:	6127193282
Contact Information Last Updated:	2008-07-30 00:00:00
Misc Contact Info:	Not reported
Receive Invoice:	F
Staff Id Num:	Not reported

Contact Type:	Former Staff TA
Company Name:	MPCA
Contact Address:	520 Lafayette Rd N
Contact Address 2:	Not reported
Contact City,St,Zip:	St. Paul, MN 551554194
Contact Province:	Not reported
Contact Country:	Not reported
Contact Postal code:	Not reported
Contact Phone:	(651) 757-8279
Contact Phone Ext:	Not reported
Contact Fax:	Not reported
Contact E-mail:	Not reported
Contact Cell Phone:	Not reported
Contact Information Last Updated:	2006-12-18 00:00:00
Misc Contact Info:	Not reported
Receive Invoice:	F
Staff Id Num:	3219

Contact Type:	Staff PL/PM (Project Leader/Project Manager)s
Company Name:	MPCA
Contact Address:	18 Wood Lake Drive SE
Contact Address 2:	Not reported
Contact City,St,Zip:	Rochester, MN 55904
Contact Province:	Not reported
Contact Country:	Not reported
Contact Postal code:	Not reported
Contact Phone:	(651) 757-2627
Contact Phone Ext:	Not reported
Contact Fax:	5072805513
Contact E-mail:	edward.olson@state.mn.us
Contact Cell Phone:	Not reported
Contact Information Last Updated:	2006-12-18 00:00:00
Misc Contact Info:	Not reported
Receive Invoice:	F
Staff Id Num:	3366

Contact Type:	Owner
Company Name:	2200 Minnehaha, LLC
Contact Address:	2424 Kennedy Street NE
Contact Address 2:	Not reported
Contact City,St,Zip:	Minneapolis, MN 55413
Contact Province:	Not reported

BYSTROM BROTHERS (Continued) **S109579031**

Contact Country:	Not reported
Contact Postal code:	Not reported
Contact Phone:	6123710123
Contact Phone Ext:	Not reported
Contact Fax:	Not reported
Contact E-mail:	scott@hillcrestdevelopment.com
Contact Cell Phone:	Not reported
Contact Information Last Updated:	2009-04-06 00:00:00
Misc Contact Info:	Not reported
Receive Invoice:	F
Staff Id Num:	Not reported

Contact Type:	Legal Counsel
Company Name:	Faegre & Benson, LLP
Contact Address:	2200 Wells Fargo Center
Contact Address 2:	90 South Seventh Street
Contact City,St,Zip:	Minneapolis, MN 55402
Contact Province:	Not reported
Contact Country:	Not reported
Contact Postal code:	Not reported
Contact Phone:	6127667080
Contact Phone Ext:	Not reported
Contact Fax:	Not reported
Contact E-mail:	pberrie@faegre.com
Contact Cell Phone:	Not reported
Contact Information Last Updated:	2009-04-06 00:00:00
Misc Contact Info:	Not reported
Receive Invoice:	F
Staff Id Num:	Not reported

Contact Type:	Voluntary Party
Company Name:	Seward Commons LLC
Contact Address:	2619 East Franklin Avenue
Contact Address 2:	Not reported
Contact City,St,Zip:	Minneapolis, MN 55406
Contact Province:	Not reported
Contact Country:	Not reported
Contact Postal code:	Not reported
Contact Phone:	6123388729
Contact Phone Ext:	Not reported
Contact Fax:	Not reported
Contact E-mail:	Not reported
Contact Cell Phone:	6124350275
Contact Information Last Updated:	2009-04-06 00:00:00
Misc Contact Info:	Not reported
Receive Invoice:	T
Staff Id Num:	Not reported

Contact Type:	City Government Office
Company Name:	City of Minneapolis
Contact Address:	105 Fifth Avenue S
Contact Address 2:	Crown Roller Mill, Ste 200
Contact City,St,Zip:	Minniapolis, MN 554012534
Contact Province:	Not reported
Contact Country:	Not reported
Contact Postal code:	Not reported
Contact Phone:	6126735266

BYSTROM BROTHERS (Continued) **S109579031**

Contact Phone Ext:	Not reported
Contact Fax:	Not reported
Contact E-mail:	Not reported
Contact Cell Phone:	Not reported
Contact Information Last Updated:	2009-05-14 00:00:00
Misc Contact Info:	Not reported
Receive Invoice:	F
Staff Id Num:	Not reported

Contact Type:	County Government Office
Company Name:	Hennepin Co. Environmental Mgmt.
Contact Address:	Not reported
Contact Address 2:	Not reported
Contact City,St,Zip:	Not reported
Contact Province:	Not reported
Contact Country:	Not reported
Contact Postal code:	Not reported
Contact Phone:	6125430864
Contact Phone Ext:	Not reported
Contact Fax:	Not reported
Contact E-mail:	Not reported
Contact Cell Phone:	Not reported
Contact Information Last Updated:	2009-05-26 00:00:00
Misc Contact Info:	Not reported
Receive Invoice:	F
Staff Id Num:	Not reported

Contact Type:	Former Staff TA
Company Name:	MPCA
Contact Address:	520 Lafayette Rd N
Contact Address 2:	Not reported
Contact City,St,Zip:	St. Paul, MN 551554194
Contact Province:	Not reported
Contact Country:	Not reported
Contact Postal code:	Not reported
Contact Phone:	6517572475
Contact Phone Ext:	Not reported
Contact Fax:	6512969707
Contact E-mail:	rick.jolley@state.mn.us
Contact Cell Phone:	Not reported
Contact Information Last Updated:	2010-03-12 00:00:00
Misc Contact Info:	Not reported
Receive Invoice:	F
Staff Id Num:	3294

Contaminant Id:	1,2-Dichloroethylene (trans-
Contaminated Media:	Ground Water
Req Cleanup Concluded:	100
Cleanup Lvl Measure Units:	ug/L
Basis For Req Cleanup Lvl:	HRL (Health Risk Limit)
Max Residual Contamination:	2.0999999
Date Info Last Updated:	2013-09-06 00:00:00

Contaminant Id:	Benzene
Contaminated Media:	6
Req Cleanup Concluded:	Not reported
Cleanup Lvl Measure Units:	ug/m3

BYSTROM BROTHERS (Continued) **S109579031**

Basis For Req Cleanup Lvl: Not reported
Max Residual Contamination: 30
Date Info Last Updated: 2008-07-16 00:00:00

Contaminant Id: Chloroform
Contaminated Media: 6
Req Cleanup Concluded: Not reported
Cleanup Lvl Measure Units: ug/m3
Basis For Req Cleanup Lvl: Not reported
Max Residual Contamination: 410
Date Info Last Updated: 2008-07-16 00:00:00

Contaminant Id: 1,2-Dichloroethylene (cis-
Contaminated Media: 6
Req Cleanup Concluded: Not reported
Cleanup Lvl Measure Units: ug/m3
Basis For Req Cleanup Lvl: Not reported
Max Residual Contamination: 48000
Date Info Last Updated: 2008-07-16 00:00:00

Contaminant Id: 1,2-Dichloroethylene (trans-
Contaminated Media: 6
Req Cleanup Concluded: Not reported
Cleanup Lvl Measure Units: ug/m3
Basis For Req Cleanup Lvl: Not reported
Max Residual Contamination: 190
Date Info Last Updated: 2008-07-16 00:00:00

Contaminant Id: Ethyl benzene
Contaminated Media: 6
Req Cleanup Concluded: Not reported
Cleanup Lvl Measure Units: ug/m3
Basis For Req Cleanup Lvl: Not reported
Max Residual Contamination: 25
Date Info Last Updated: 2008-07-16 00:00:00

Contaminant Id: Tetrachloroethylene; (Perchloroethylene
Contaminated Media: 6
Req Cleanup Concluded: Not reported
Cleanup Lvl Measure Units: ug/m3
Basis For Req Cleanup Lvl: Not reported
Max Residual Contamination: 1000
Date Info Last Updated: 2008-07-16 00:00:00

Contaminant Id: Trichloroethylene; (TCE
Contaminated Media: 6
Req Cleanup Concluded: Not reported
Cleanup Lvl Measure Units: ug/m3
Basis For Req Cleanup Lvl: Not reported
Max Residual Contamination: 96000
Date Info Last Updated: 2008-07-16 00:00:00

Contaminant Id: Not reported
Contaminated Media: Soil
Req Cleanup Concluded: Not reported
Cleanup Lvl Measure Units: Not reported
Basis For Req Cleanup Lvl: Not reported

BYSTROM BROTHERS (Continued) **S109579031**

Max Residual Contamination: Not reported
Date Info Last Updated: 2008-07-16 00:00:00

Contaminant Id: 1,2,4-Trimethylbenzene; (1,3,4-Trimethylbenzene
Contaminated Media: 6
Req Cleanup Concluded: Not reported
Cleanup Lvl Measure Units: ug/m3
Basis For Req Cleanup Lvl: Not reported
Max Residual Contamination: 110
Date Info Last Updated: 2008-07-16 00:00:00

Contaminant Id: 1,3,5-Trimethylbenzene; (Mesitylene
Contaminated Media: 6
Req Cleanup Concluded: Not reported
Cleanup Lvl Measure Units: ug/m3
Basis For Req Cleanup Lvl: Not reported
Max Residual Contamination: 45
Date Info Last Updated: 2008-07-16 00:00:00

Contaminant Id: Trichloroethylene; (TCE
Contaminated Media: Ground Water
Req Cleanup Concluded: 5
Cleanup Lvl Measure Units: ug/L
Basis For Req Cleanup Lvl: HBV (Health Based Value)
Max Residual Contamination: 90.699997
Date Info Last Updated: 2007-01-16 00:00:00

Contaminant Id: Silver
Contaminated Media: Ground Water
Req Cleanup Concluded: 30
Cleanup Lvl Measure Units: ug/L
Basis For Req Cleanup Lvl: HRL (Health Risk Limit)
Max Residual Contamination: 79
Date Info Last Updated: 2007-01-16 00:00:00

Contaminant Id: 1,2-Dichloroethylene (cis-
Contaminated Media: Ground Water
Req Cleanup Concluded: 70
Cleanup Lvl Measure Units: ug/L
Basis For Req Cleanup Lvl: HRL (Health Risk Limit)
Max Residual Contamination: 35
Date Info Last Updated: 2007-01-16 00:00:00

Contaminant Id: Diesel Range Organics
Contaminated Media: Ground Water
Req Cleanup Concluded: 200
Cleanup Lvl Measure Units: ug/L
Basis For Req Cleanup Lvl: Other
Max Residual Contamination: 2700
Date Info Last Updated: 2007-01-16 00:00:00

Contaminant Id: Trichloroethylene; (TCE
Contaminated Media: Soil
Req Cleanup Concluded: 0.14
Cleanup Lvl Measure Units: mg/Kg
Basis For Req Cleanup Lvl: SLV (Soil Leaching Value)
Max Residual Contamination: 18

BYSTROM BROTHERS (Continued) **S109579031**

Date Info Last Updated:	2007-01-18 00:00:00
Contaminant Id:	1,2-Dichloroethylene (cis-
Contaminated Media:	Soil
Req Cleanup Concluded:	22
Cleanup Lvl Measure Units:	mg/Kg
Basis For Req Cleanup Lvl:	SRV (Soil Reference Value)
Max Residual Contamination:	94
Date Info Last Updated:	2007-01-18 00:00:00
Contaminant Id:	Selenium
Contaminated Media:	Soil
Req Cleanup Concluded:	22
Cleanup Lvl Measure Units:	mg/Kg
Basis For Req Cleanup Lvl:	SRV (Soil Reference Value)
Max Residual Contamination:	Not reported
Date Info Last Updated:	2007-01-18 00:00:00
Contaminant Id:	Mercury
Contaminated Media:	Soil
Req Cleanup Concluded:	0.5
Cleanup Lvl Measure Units:	mg/Kg
Basis For Req Cleanup Lvl:	SRV (Soil Reference Value)
Max Residual Contamination:	0.61000001
Date Info Last Updated:	2007-01-18 00:00:00
Contaminant Id:	Barium
Contaminated Media:	Soil
Req Cleanup Concluded:	1200
Cleanup Lvl Measure Units:	mg/Kg
Basis For Req Cleanup Lvl:	SRV (Soil Reference Value)
Max Residual Contamination:	1400
Date Info Last Updated:	2007-01-18 00:00:00
Contaminant Id:	Lead
Contaminated Media:	Soil
Req Cleanup Concluded:	700
Cleanup Lvl Measure Units:	mg/Kg
Basis For Req Cleanup Lvl:	SRV (Soil Reference Value)
Max Residual Contamination:	2100
Date Info Last Updated:	2007-01-18 00:00:00
Contaminant Id:	Benzo[a]pyrene Equivalents
Contaminated Media:	Soil
Req Cleanup Concluded:	3
Cleanup Lvl Measure Units:	mg/Kg
Basis For Req Cleanup Lvl:	SRV (Soil Reference Value)
Max Residual Contamination:	7695
Date Info Last Updated:	2007-01-18 00:00:00
Contaminant Id:	Diesel Range Organics
Contaminated Media:	Soil
Req Cleanup Concluded:	50
Cleanup Lvl Measure Units:	mg/Kg
Basis For Req Cleanup Lvl:	Other
Max Residual Contamination:	4500
Date Info Last Updated:	2007-01-18 00:00:00

BYSTROM BROTHERS (Continued) **S109579031**

Contaminant Id: 1,2-Dichloroethylene (trans-
Contaminated Media: Soil
Req Cleanup Concluded: 0.27000001
Cleanup Lvl Measure Units: mg/Kg
Basis For Req Cleanup Lvl: SLV (Soil Leaching Value)
Max Residual Contamination: 4.8000002
Date Info Last Updated: 2007-01-18 00:00:00

Contaminant Id: Cadmium
Contaminated Media: Soil
Req Cleanup Concluded: 4.4000001
Cleanup Lvl Measure Units: mg/Kg
Basis For Req Cleanup Lvl: SLV (Soil Leaching Value)
Max Residual Contamination: 4.5999999
Date Info Last Updated: 2007-01-30 00:00:00

Contaminant Id: Nickel
Contaminated Media: Soil
Req Cleanup Concluded: 2500
Cleanup Lvl Measure Units: mg/Kg
Basis For Req Cleanup Lvl: SRV (Soil Reference Value)
Max Residual Contamination: 30900
Date Info Last Updated: 2007-02-23 00:00:00

Contaminant Id: Copper
Contaminated Media: Soil
Req Cleanup Concluded: 11
Cleanup Lvl Measure Units: mg/Kg
Basis For Req Cleanup Lvl: SRV (Soil Reference Value)
Max Residual Contamination: 316
Date Info Last Updated: 2007-02-23 00:00:00

Contaminant Id: Cobalt
Contaminated Media: Soil
Req Cleanup Concluded: 30
Cleanup Lvl Measure Units: mg/Kg
Basis For Req Cleanup Lvl: SLV (Soil Leaching Value)
Max Residual Contamination: 530
Date Info Last Updated: 2007-02-23 00:00:00

Contaminant Id: Iron
Contaminated Media: Soil
Req Cleanup Concluded: 9000
Cleanup Lvl Measure Units: mg/Kg
Basis For Req Cleanup Lvl: SRV (Soil Reference Value)
Max Residual Contamination: 20992
Date Info Last Updated: 2007-02-23 00:00:00

Contaminant Id: Benzene
Contaminated Media: 6
Req Cleanup Concluded: Not reported
Cleanup Lvl Measure Units: ug/m3
Basis For Req Cleanup Lvl: Not reported
Max Residual Contamination: 30
Date Info Last Updated: 2008-07-16 00:00:00

Contaminant Id: Chloroform

BYSTROM BROTHERS (Continued) **S109579031**

Contaminated Media: 6
Req Cleanup Concluded: Not reported
Cleanup Lvl Measure Units: ug/m3
Basis For Req Cleanup Lvl: Not reported
Max Residual Contamination: 410
Date Info Last Updated: 2008-07-16 00:00:00

Contaminant Id: 1,2-Dichloroethylene (cis-
Contaminated Media: 6
Req Cleanup Concluded: Not reported
Cleanup Lvl Measure Units: ug/m3
Basis For Req Cleanup Lvl: Not reported
Max Residual Contamination: 48000
Date Info Last Updated: 2008-07-16 00:00:00

Contaminant Id: 1,2-Dichloroethylene (trans-
Contaminated Media: 6
Req Cleanup Concluded: Not reported
Cleanup Lvl Measure Units: ug/m3
Basis For Req Cleanup Lvl: Not reported
Max Residual Contamination: 190
Date Info Last Updated: 2008-07-16 00:00:00

Contaminant Id: Ethyl benzene
Contaminated Media: 6
Req Cleanup Concluded: Not reported
Cleanup Lvl Measure Units: ug/m3
Basis For Req Cleanup Lvl: Not reported
Max Residual Contamination: 25
Date Info Last Updated: 2008-07-16 00:00:00

Contaminant Id: Tetrachloroethylene; (Perchloroethylene
Contaminated Media: 6
Req Cleanup Concluded: Not reported
Cleanup Lvl Measure Units: ug/m3
Basis For Req Cleanup Lvl: Not reported
Max Residual Contamination: 1000
Date Info Last Updated: 2008-07-16 00:00:00

Contaminant Id: Trichloroethylene; (TCE
Contaminated Media: 6
Req Cleanup Concluded: Not reported
Cleanup Lvl Measure Units: ug/m3
Basis For Req Cleanup Lvl: Not reported
Max Residual Contamination: 96000
Date Info Last Updated: 2008-07-16 00:00:00

Contaminant Id: Not reported
Contaminated Media: Soil
Req Cleanup Concluded: Not reported
Cleanup Lvl Measure Units: Not reported
Basis For Req Cleanup Lvl: Not reported
Max Residual Contamination: Not reported
Date Info Last Updated: 2008-07-16 00:00:00

Contaminant Id: 1,2,4-Trimethylbenzene; (1,3,4-Trimethylbenzene
Contaminated Media: 6

BYSTROM BROTHERS (Continued) **S109579031**

Req Cleanup Concluded:	Not reported
Cleanup Lvl Measure Units:	ug/m3
Basis For Req Cleanup Lvl:	Not reported
Max Residual Contamination:	110
Date Info Last Updated:	2008-07-16 00:00:00

Contaminant Id:	1,3,5-Trimethylbenzene; (Mesitylene
Contaminated Media:	6
Req Cleanup Concluded:	Not reported
Cleanup Lvl Measure Units:	ug/m3
Basis For Req Cleanup Lvl:	Not reported
Max Residual Contamination:	45
Date Info Last Updated:	2008-07-16 00:00:00

Facid:	VP22791
Event:	142
Additional Information:	grnd water at GW-1 & -2 in Ph II Area and Mw-2 thru -4 NE of the Area
Start Date:	2012-06-06 00:00:00
End Date:	2012-06-28 00:00:00
Planned Start Date:	Not reported
Planned End Date:	Not reported
Date Info Last Updated:	2013-09-06 00:00:00
Record Number:	37408

Facid:	VP22791
Event:	145
Additional Information:	None Entered; K.A. Kamish Excav. With Wenck
Start Date:	2013-10-07 00:00:00
End Date:	2013-10-17 00:00:00
Planned Start Date:	Not reported
Planned End Date:	Not reported
Date Info Last Updated:	2014-07-16 00:00:00
Record Number:	39199

Facid:	VP22791
Event:	155
Additional Information:	email for in-situ soil characterization of Phase I area only
Start Date:	Not reported
End Date:	2009-12-24 00:00:00
Planned Start Date:	Not reported
Planned End Date:	Not reported
Date Info Last Updated:	2009-12-24 00:00:00
Record Number:	30847

Facid:	VP22791
Event:	155
Additional Information:	to Brian Miller, Seward Commons, for In-Situ Soil Charact. Of Phase 2 Area
Start Date:	Not reported
End Date:	2011-04-15 00:00:00
Planned Start Date:	Not reported
Planned End Date:	Not reported
Date Info Last Updated:	2011-04-15 00:00:00
Record Number:	32512

Facid:	VP22791
Event:	155

BYSTROM BROTHERS (Continued) **S109579031**

Additional Information:	for Phase 3 Development to Brian Miller
Start Date:	Not reported
End Date:	2012-03-07 00:00:00
Planned Start Date:	Not reported
Planned End Date:	Not reported
Date Info Last Updated:	2012-03-12 00:00:00
Record Number:	33534

Facid:	VP22791
Event:	156
Additional Information:	Phase 2 Area Only for Residential Apartment
Start Date:	Not reported
End Date:	2011-05-17 00:00:00
Planned Start Date:	Not reported
Planned End Date:	Not reported
Date Info Last Updated:	2011-05-16 00:00:00
Record Number:	32653

Facid:	VP22791
Event:	156
Additional Information:	Phase II Area
Start Date:	Not reported
End Date:	2011-10-26 00:00:00
Planned Start Date:	Not reported
Planned End Date:	Not reported
Date Info Last Updated:	2011-10-25 00:00:00
Record Number:	33114

Facid:	VP22791
Event:	156
Additional Information:	to Brian Miller, Seward Commons for SW most area
Start Date:	Not reported
End Date:	2009-04-16 00:00:00
Planned Start Date:	Not reported
Planned End Date:	Not reported
Date Info Last Updated:	2009-04-21 00:00:00
Record Number:	30143

Facid:	VP22791
Event:	156
Additional Information:	Phase I PPL Property only
Start Date:	Not reported
End Date:	2010-04-29 00:00:00
Planned Start Date:	Not reported
Planned End Date:	Not reported
Date Info Last Updated:	2011-05-16 00:00:00
Record Number:	32652

Facid:	VP22791
Event:	156
Additional Information:	joint VIC/PB letter to Brian Miller for Phase 2 (2304 Snelling)
Start Date:	Not reported
End Date:	2013-07-16 00:00:00
Planned Start Date:	Not reported
Planned End Date:	Not reported
Date Info Last Updated:	2013-07-18 00:00:00
Record Number:	36965

BYSTROM BROTHERS (Continued) **S109579031**

Facid:	VP22791
Event:	156
Additional Information:	Joint VIC/PBP Ltr to Brian Miller for Phase III development
Start Date:	Not reported
End Date:	2013-10-25 00:00:00
Planned Start Date:	Not reported
Planned End Date:	Not reported
Date Info Last Updated:	2013-11-08 00:00:00
Record Number:	38075

Facid:	VP22791
Event:	158
Additional Information:	to CRS Housing and Seward Commons for Phase II Devel
Start Date:	Not reported
End Date:	2014-07-22 00:00:00
Planned Start Date:	Not reported
Planned End Date:	Not reported
Date Info Last Updated:	2014-08-15 00:00:00
Record Number:	39337

Facid:	VP22791
Event:	218
Additional Information:	to CRS Housing and Seward Commons for Phase II Devel
Start Date:	Not reported
End Date:	2014-07-22 00:00:00
Planned Start Date:	Not reported
Planned End Date:	Not reported
Date Info Last Updated:	2014-08-15 00:00:00
Record Number:	39336

Facid:	VP22791
Event:	Interim Response Action/Waste Removal
Additional Information:	Sub-Slab Depress and Epoxy Floor Covering in Tenant Spaces
Start Date:	2007-08-01 00:00:00
End Date:	Not reported
Planned Start Date:	Not reported
Planned End Date:	2010-08-01 00:00:00
Date Info Last Updated:	2010-06-30 00:00:00
Record Number:	31562

Facid:	VP22791
Event:	VIC Program Participation Dates (Start/End)
Additional Information:	None Entered
Start Date:	2009-04-01 00:00:00
End Date:	2014-08-01 00:00:00
Planned Start Date:	Not reported
Planned End Date:	Not reported
Date Info Last Updated:	2009-04-06 00:00:00
Record Number:	30104

Facid:	VP22791
Event:	No Association Determination Issued
Additional Information:	LNAD for MHFA
Start Date:	Not reported
End Date:	2009-05-22 00:00:00
Planned Start Date:	Not reported
Planned End Date:	Not reported

BYSTROM BROTHERS (Continued) **S109579031**

Date Info Last Updated: 2009-05-26 00:00:00
Record Number: 30224

Facid: VP22791
Event: No Association Determination Issued
Additional Information: LNAD for Metropolitan Council
Start Date: Not reported
End Date: 2009-05-22 00:00:00
Planned Start Date: Not reported
Planned End Date: Not reported
Date Info Last Updated: 2009-05-26 00:00:00
Record Number: 30225

Facid: VP22791
Event: No Association Determination Issued
Additional Information: to Amy Geisler, City of Minneapolis
Start Date: Not reported
End Date: 2009-06-01 00:00:00
Planned Start Date: Not reported
Planned End Date: Not reported
Date Info Last Updated: 2009-06-02 00:00:00
Record Number: 30261

Facid: VP22791
Event: No Association Determination Issued
Additional Information: to Brian Miller, Seward Commons Redevelopment
Start Date: Not reported
End Date: 2009-06-01 00:00:00
Planned Start Date: Not reported
Planned End Date: Not reported
Date Info Last Updated: 2009-06-02 00:00:00
Record Number: 30262

Facid: VP22791
Event: No Association Determination Issued
Additional Information: for Phase II devel: Snelling Ave Apts/CRS Housing/Common Bond
Start Date: Not reported
End Date: 2013-09-13 00:00:00
Planned Start Date: Not reported
Planned End Date: Not reported
Date Info Last Updated: 2013-09-12 00:00:00
Record Number: 37503

Facid: VP22791
Event: No Association Determination Issued
Additional Information: LNAD for M&I Bank
Start Date: Not reported
End Date: 2009-05-22 00:00:00
Planned Start Date: Not reported
Planned End Date: Not reported
Date Info Last Updated: 2009-05-26 00:00:00
Record Number: 30223

Facid: VP22791
Event: Phase I Investigation
Additional Information: ASTM and AAI for a Party incl. Seward Commons LLC, Snelling Avenue Apts LLC

BYSTROM BROTHERS (Continued) **S109579031**

Start Date:	2013-05-01 00:00:00
End Date:	2013-05-30 00:00:00
Planned Start Date:	Not reported
Planned End Date:	Not reported
Date Info Last Updated:	2013-09-11 00:00:00
Record Number:	37500

Facid:	VP22791
GW Recepts Prot by Rem Actn:	Not reported
Ecological receptors present:	False
Type of ecological receptors:	Not reported
Acres of contaminated soil:	Not reported
Volume of contaminated soil:	Not reported
Acres of surface water impacted:	Not reported
Acres of wetland impacted:	Not reported
Acres of sediment impacted:	Not reported
GW Plume Area Acres:	Not reported
Cleanup Conducted:	False
Acres of Contam Soil remediate:	0.62
Volume of Soil Cleaned:	4058
# Municipal wells contamd:	Not reported
# Dom wells contam:	Not reported
# People Impct SW intake contam:	Not reported
# Drums Revolved from site:	Not reported
Yr Soil Remediated:	Not reported
Acres of Soil w/ Restrict Access:	Not reported
Yr IC remedy complete:	Not reported
Yr GW remedy completed:	Not reported
Year GWIC completed:	Not reported
Acres of wetland of sediment remediated:	Not reported
Public financing:	False
Assurance help:	False
Land use Classfn At Site:	Not reported
Land use Vicinity Of Site:	Not reported
Deed notif Present On Site:	False
Restrictive Covenant Present:	False
Restrictions: Not reported	
GW Pump and Treat Used at site:	False
Quaternary Perched:	False
Quaternary Water Table:	False
Quaternary Confined:	False
Cretaceous:	False
Plattville:	False
St. peter:	False
Prairie Duchien:	False
Jordan:	False
Ironton/Galesville:	False
Mt Simon Hinckley:	False
Precambrian Undefferentiated:	False
Other/Unknown Aquifier:	False
Date Info Last Updated:	2014-07-16 00:00:00
Inst Control Info Updated:	2008-07-31 00:00:00
Inst Control Filed Location:	Not reported
SW Classification (Primary):	Not reported
SW Classification (Secondary):	Not reported
Miscellaneous: Not reported	
SW Comments:	Not reported

BK308 **2200 MINNEHAHA LLC - 22ND ST** **MN Financial Assurance** **S107960295**
NNW **1915 22ND ST E** **MN WIMN** **N/A**
1/4-1/2 **MINNEAPOLIS, MN 55404**
0.493 mi.
2602 ft. **Site 7 of 8 in cluster BK**

Relative:
Lower

Actual:
840 ft.

MN Financial Assurance 1:

PROGRAM ID:	236673
Township Name:	Not reported
Region:	1
Interest Type:	Deleted Tank Site
ADDR ID:	298238
Interest Telephone:	6127211511
Preferred ID:	122624
Interest Start Date:	06/18/2002
Interest End Date:	Not reported
Activity Flag:	Y
TMSP Added:	06/18/2002
TMSP Last Update:	09/14/2006 14:21:50
Staff ID Last Update:	RSUCHAN
Source:	TALES
Source ID:	0
Country Code:	USA
FOR State:	Not reported
FOR Zone:	Not reported
FIPS County Code:	053
Comments:	Not reported

PROGRAM ID:	236673
Township Name:	Fort Snelling
Region:	1
Interest Type:	Tank site
ADDR ID:	298238
Interest Telephone:	NO CORE PI PH.
Preferred ID:	122624
Interest Start Date:	06/18/2002
Interest End Date:	Not reported
Activity Flag:	Y
TMSP Added:	09/14/2006
TMSP Last Update:	09/14/2006 14:21:50
Staff ID Last Update:	RSUCHAN
Source:	CORE
Source ID:	231703
Country Code:	USA
FOR State:	Not reported
FOR Zone:	Not reported
FIPS County Code:	053
Comments:	Not reported

Latitude Longitude:

Program Id:	236673
Lat/Long ID:	0
Latitude Degrees:	Not reported
Latitude Minutes:	Not reported
Latitude Seconds:	Not reported
Longitude Degrees:	Not reported
Longitude Minutes:	Not reported
Longitude Seconds:	Not reported
Collection Date:	Not reported

2200 MINNEHAHA LLC - 22ND ST (Continued) **S107960295**

Lat/Long Description:	Not reported
TMSP Added:	03/12/2012 11:39:17
TMSP Last Update:	03/12/2012 11:39:17
Staff ID Last Update:	SVANPAT
Coord Source Type:	Not reported
Org Name Source:	Not reported
Coord Coll Meth:	Not reported
Map Scale Code:	Not reported
Source:	TALES
Site ID:	231703
Spatial ID:	51437594

Program Id:	236673
Lat/Long ID:	167968
Latitude Degrees:	44
Latitude Minutes:	57
Latitude Seconds:	38.8
Longitude Degrees:	-93
Longitude Minutes:	14
Longitude Seconds:	36.96
Collection Date:	05/10/2013 09:25:07
Lat/Long Description:	Not reported
TMSP Added:	03/29/2010 18:48:57
TMSP Last Update:	05/10/2013 09:25:07
Staff ID Last Update:	MAPTOOL
Coord Source Type:	Not reported
Org Name Source:	Not reported
Coord Coll Meth:	DM
Map Scale Code:	Not reported
Source:	CORE
Site ID:	231703
Spatial ID:	51437594

Tab Site:

Program Id:	236673
Facility Code:	19
Above or Under Code:	1
Indian Reservation:	N
Ust Registration Date:	Not reported
Ast Registration Date:	05/10/2002 00:00:00
TMSP Added:	06/18/2002 09:36:44
TMSP Last Update:	05/05/2006 06:53:32
Staff ID Last Update:	RSUCHAN
Max Monthy Gallons:	Not reported
Vapor Recovery Installed:	U
Vapor Notif Required:	U

WIMN:

Legislative District:	62A
Status:	Active
Latitude:	44.96077873
Longitude:	-93.24360194
Coordinate Collection Method:	Digitized - Map Tool
Activity:	Multiple Activities
MPCA Id:	Multiple Activities

2200 MINNEHAHA LLC - 22ND ST (Continued) **S107960295**

Major Watershed: Mississippi River - Twin Cities

Click here to access Minnesota Pollution Control Agency:

BN309 **FISCHBEIN MANUFACTURING CO** **MN LUST** **S106546902**
East **2700 30TH AVE S** **MN Financial Assurance** **N/A**
1/4-1/2 **MINNEAPOLIS, MN 55406** **MN WIMN**
0.493 mi.
2605 ft. **Site 1 of 2 in cluster BN**

Relative:
Lower

Actual:
839 ft.

LUST:

Leak ID:	750
MNPCA ID:	213678
Site ID:	181998
Source:	CORE
Interest Type:	Leak Site
Interest Phone:	NO CORE PI PH.
Interest Start Date:	02/22/1992 16:13:11
Interest End Date:	03/23/2006 13:20:38
Release Discovered Date:	Not reported
Leak Reported Date:	08/08/1988
Leak Site:	Leak Site - Tank and Petroleum Contamination
File Archive Box:	05
File Archive Lot:	94/372
Soil Digout Date:	11/09/1988
Cubic Yards Excavated:	300
Conditional Closure Date:	Not reported
Complete Site Closure Date:	**07/20/1989 00:00:00**
Contaminated Soils Remaining:	No
Enforcement Action Begin Date:	01/01/1901
Lust Trust Eligible:	Yes
Offsite Contamination:	No
Reimbursement Awarded:	No
Std Letter Response Date:	Not reported
Surface Water Impact:	Unknown
Utility Project Flag:	No
TMSP Added:	12/04/1999 14:03:43
TMSP Last Update:	03/23/2015 14:30:57
Staff Id Last Update:	DBOETTC
Release From AST:	No
Release From UST:	No
Tank Registration Status Code:	F
VPIC Application Date:	Not reported
VPIC Acres:	Not reported
Addr Id:	79081
Township Name:	Dresbach
Active Flag:	No
Country Code:	USA
Foreign State:	Not reported
Foreign Zone:	Not reported
State County Code:	MN
Vapor Intrusion Checked Flag:	Not reported
Soil Gas Data Collected Flag:	Not reported
Soil Gas Action Level Flag:	Not reported
Sub Slab Sample Collected Flag:	Not reported
Indoor Air Collected Flag:	Not reported
Vapor Intrusion Action Flag:	Not reported
Vapor Intrusion Comments:	Not reported

FISCHBEIN MANUFACTURING CO (Continued) **S106546902**

Soil Gas Data Comments:	Not reported
Comments:	Not reported

Leak Cleanup Actions:

MN PCA ID:	213678
Leak Action Approval Date:	Not reported
Leak Action Begin Date:	Not reported
Leak Action End Date:	11/09/1988 00:00:00
TMSP Added:	12/04/1999 14:05:08
TMSP Last Update:	05/04/2002 09:01:58
Staff Id Last Update:	TANKS

Leak GW Info:

MN PCA ID:	213678
Dw Supply Contam:	Not reported
Free Product Observed:	No
Free Product Thickness:	Not reported
Ground Water Contam:	Yes
GW Cleanup Goal:	0
Gw Exceeds Cleanup Goal:	Not reported
Cleanup Goal Achieved:	Not reported
Water Supply Exceeds Ral:	Not reported
Well Type Code:	Not reported
Impacted Aquifer Code:	Not reported
TMSP Added:	12/04/1999 14:07:27
TMSP Last Update:	11/04/2003 12:57:06
Staff Id Last Update:	RSUCHAN
Mtbe Present Now:	Not reported
Mtbe Present Historically:	Not reported
Mtbe High Ug Per Liter Char:	Not reported
Mtbe High Ug Per Liter Numb:	Not reported
Mtbe High Level Date:	Not reported
Free Product At Close:	Not reported
Staff Id Ass:	Not reported
PWS Well:	Not reported
Prot Flag:	Not reported
Sens Flag:	Not reported

Leak Product Released:

MN PCA ID:	213678
Prod Released Sequence Id:	401380
Leak Product:	Waste Oil
Tmsp Added:	12/27/1999 12:59:07
Tmsp Last_updt:	05/04/2002 09:01:58
Staff Id Last Updt:	TANKS

MN Financial Assurance 1:

PROGRAM ID:	202053
Township Name:	Not reported
Region:	1
Interest Type:	Deleted Tank Site
ADDR ID:	260768
Interest Telephone:	6127214806
Preferred ID:	13268
Interest Start Date:	07/23/1992
Interest End Date:	Not reported
Activity Flag:	Not reported
TMSP Added:	07/23/1992

FISCHBEIN MANUFACTURING CO (Continued) **S106546902**

TMSP Last Update:	03/24/2006 10:44:00
Staff ID Last Update:	RSUCHAN
Source:	TALES
Source ID:	0
Country Code:	USA
FOR State:	Not reported
FOR Zone:	None
FIPS County Code:	053
Comments:	Not reported

PROGRAM ID:	202053
Township Name:	Dresbach
Region:	1
Interest Type:	Tank site
ADDR ID:	79081
Interest Telephone:	NO CORE PI PH.
Preferred ID:	13268
Interest Start Date:	07/23/1992
Interest End Date:	03/24/2006
Activity Flag:	N
TMSP Added:	03/24/2006
TMSP Last Update:	11/10/2014 08:17:05
Staff ID Last Update:	RGAGLE
Source:	CORE
Source ID:	181998
Country Code:	USA
FOR State:	Not reported
FOR Zone:	Not reported
FIPS County Code:	053
Comments:	Not reported

PROGRAM ID:	213678
Township Name:	Dresbach
Region:	1
Interest Type:	Leak Site
ADDR ID:	79081
Interest Telephone:	NO CORE PI PH.
Preferred ID:	750
Interest Start Date:	02/22/1992
Interest End Date:	03/23/2006
Activity Flag:	N
TMSP Added:	03/23/2006
TMSP Last Update:	11/10/2014 08:17:05
Staff ID Last Update:	RGAGLE
Source:	CORE
Source ID:	181998
Country Code:	USA
FOR State:	Not reported
FOR Zone:	Not reported
FIPS County Code:	053
Comments:	Not reported

PROGRAM ID:	213678
Township Name:	Not reported
Region:	1
Interest Type:	Deleted Leak Site
ADDR ID:	260768

FISCHBEIN MANUFACTURING CO (Continued) **S106546902**

Interest Telephone:	6127214806
Preferred ID:	750
Interest Start Date:	02/22/1992
Interest End Date:	Not reported
Activity Flag:	Not reported
TMSP Added:	12/04/1999
TMSP Last Update:	03/23/2006 13:20:38
Staff ID Last Update:	RSUCHAN
Source:	TALES
Source ID:	0
Country Code:	USA
FOR State:	Not reported
FOR Zone:	None
FIPS County Code:	053
Comments:	Not reported

Latitude Longitude:

Program Id:	202053
Lat/Long ID:	120945
Latitude Degrees:	44
Latitude Minutes:	57
Latitude Seconds:	12.02
Longitude Degrees:	-93
Longitude Minutes:	13
Longitude Seconds:	41.74
Collection Date:	02/04/2013 12:30:34
Lat/Long Description:	Not reported
TMSP Added:	03/23/2006 13:21:05
TMSP Last Update:	02/04/2013 12:30:34
Staff ID Last Update:	MAPTOOL
Coord Source Type:	Not reported
Org Name Source:	Not reported
Coord Coll Meth:	DM
Map Scale Code:	Not reported
Source:	CORE
Site ID:	181998
Spatial ID:	51065053

Tab Site:

Program Id:	202053
Facility Code:	19
Above or Under Code:	2
Indian Reservation:	N
Ust Registration Date:	12/08/1989 00:00:00
Ast Registration Date:	Not reported
TMSP Added:	07/23/1992 19:11:05
TMSP Last Update:	05/23/2003 09:21:02
Staff ID Last Update:	SYS
Max Monthy Gallons:	Not reported
Vapor Recovery Installed:	U
Vapor Notif Required:	U

Latitude Longitude:

Program Id:	213678
Lat/Long ID:	609

FISCHBEIN MANUFACTURING CO (Continued) **S106546902**

Latitude Degrees:	44
Latitude Minutes:	57
Latitude Seconds:	13.3969
Longitude Degrees:	-93
Longitude Minutes:	13
Longitude Seconds:	41.8876
Collection Date:	Not reported
Lat/Long Description:	Not reported
TMSP Added:	08/03/2004 12:34:03
TMSP Last Update:	05/03/2007 08:50:56
Staff ID Last Update:	RSUCHAN
Coord Source Type:	Not reported
Org Name Source:	Not reported
Coord Coll Meth:	A1
Map Scale Code:	Not reported
Source:	TALES
Site ID:	181998
Spatial ID:	51063304

Program Id:	213678
Lat/Long ID:	120945
Latitude Degrees:	44
Latitude Minutes:	57
Latitude Seconds:	12.02
Longitude Degrees:	-93
Longitude Minutes:	13
Longitude Seconds:	41.74
Collection Date:	02/04/2013 12:30:34
Lat/Long Description:	Not reported
TMSP Added:	03/23/2006 13:21:05
TMSP Last Update:	02/04/2013 12:30:34
Staff ID Last Update:	MAPTOOL
Coord Source Type:	Not reported
Org Name Source:	Not reported
Coord Coll Meth:	DM
Map Scale Code:	Not reported
Source:	CORE
Site ID:	181998
Spatial ID:	51063304

Staff Name:

Program Id:	213678
Staff Sequence ID:	13324
Staff Type:	Not reported
Staff Name:	Not reported
TMSP Added:	12/04/1999 14:04:10
TMSP Last Update:	01/20/2012 10:39:37
Staff ID Last Update:	RSUCHAN
Last Name:	Not reported
First Name:	Not reported
Middle Initial:	Not reported
Functional Area Code:	LPM
Staff ID Number:	248

Program Id:	213678
Staff Sequence ID:	25774
Staff Type:	Not reported

FISCHBEIN MANUFACTURING CO (Continued) **S106546902**

Staff Name:	Not reported
TMSP Added:	12/04/1999 14:04:23
TMSP Last Update:	01/20/2012 10:39:37
Staff ID Last Update:	RSUCHAN
Last Name:	Not reported
First Name:	Not reported
Middle Initial:	Not reported
Functional Area Code:	HYD
Staff ID Number:	4141

WIMN:

Legislative District:	63A
Status:	Inactive
Latitude:	44.95334006
Longitude:	-93.22826258
Coordinate Collection Method:	Digitized - Map Tool
Activity:	Multiple Activities
MPCA Id:	Multiple Activities
Major Watershed:	Mississippi River - Twin Cities

Click here to access Minnesota Pollution Control Agency:

BK310
NNW
1/4-1/2
0.494 mi.
2608 ft.

22ND ST E RECONSTRUCTION PROJECT **MN WIMN** **S111872692**
ADDRESS UNKNOWN **N/A**
MINNEAPOLIS, MN 55404

Site 8 of 8 in cluster BK

Relative:
Lower

Actual:
841 ft.

WIMN:

Legislative District:	63A
Status:	Inactive
Latitude:	44.96090000
Longitude:	-93.24490000
Coordinate Collection Method:	GPS - Other
Activity:	Construction Stormwater Permit
MPCA Id:	C00033531
Major Watershed:	Mississippi River - Twin Cities

Click here to access Minnesota Pollution Control Agency:

BN311
East
1/4-1/2
0.495 mi.
2611 ft.

FISCHBEIN DAVE CO **RCRA NonGen / NLR** **1000169915**
2720 30TH AVE S **FINDS** **MND087257325**
MINNEAPOLIS, MN 55406 **MN WIMN**

Site 2 of 2 in cluster BN

Relative:
Lower

Actual:
839 ft.

RCRA NonGen / NLR:

Date form received by agency:	08/18/1980
Facility name:	FISCHBEIN DAVE CO
Facility address:	2720 30TH AVE S MINNEAPOLIS, MN 554061606
EPA ID:	MND087257325
Mailing address:	2700 30TH AVE S MINNEAPOLIS, MN 55406
Contact:	Not reported

FISCHBEIN DAVE CO (Continued) **1000169915**

Contact address: Not reported
Not reported
Contact country: US
Contact telephone: Not reported
Contact email: Not reported
EPA Region: 05
Classification: Non-Generator
Description: Handler: Non-Generators do not presently generate hazardous waste

Owner/Operator Summary:
Owner/operator name: FISCHBEIN DAVE CO
Owner/operator address: 2720 30TH AVE S
MINNEAPOLIS, MN 55406
Owner/operator country: US
Owner/operator telephone: NONE
Legal status: Private
Owner/Operator Type: Owner
Owner/Op start date: 07/26/1999
Owner/Op end date: 07/27/1999

Owner/operator name: NAME NOT REPORTED
Owner/operator address: ADDRESS NOT REPORTED
CITY NOT REPORTED, AK 99998
Owner/operator country: Not reported
Owner/operator telephone: (312) 555-1212
Legal status: Private
Owner/Operator Type: Operator
Owner/Op start date: Not reported
Owner/Op end date: Not reported

Handler Activities Summary:
U.S. importer of hazardous waste: No
Mixed waste (haz. and radioactive): No
Recycler of hazardous waste: No
Transporter of hazardous waste: No
Treater, storer or disposer of HW: No
Underground injection activity: No
On-site burner exemption: No
Furnace exemption: No
Used oil fuel burner: No
Used oil processor: No
User oil refiner: No
Used oil fuel marketer to burner: No
Used oil Specification marketer: No
Used oil transfer facility: No
Used oil transporter: No

. Waste code: D001
. Waste name: IGNITABLE WASTE

Violation Status: No violations found

FINDS:

Registry ID: 110003779581

Environmental Interest/Information System

FISCHBEIN DAVE CO (Continued) **1000169915**

RCRAInfo is a national information system that supports the Resource Conservation and Recovery Act (RCRA) program through the tracking of events and activities related to facilities that generate, transport, and treat, store, or dispose of hazardous waste. RCRAInfo allows RCRA program staff to track the notification, permit, compliance, and corrective action activities required under RCRA.

MN-DELTA (Minnesota - Permitting, Compliance, And Enforcement Information Management System) facilitates the issuance of permits and manages compliance.

WIMN:

Legislative District:	63A
Status:	Inactive
Latitude:	44.95310099
Longitude:	-93.22904074
Coordinate Collection Method:	Digitized - Map Tool
Activity:	Hazardous Waste, Small to Minimal QG
MPCA Id:	MND087257325
Major Watershed:	Mississippi River - Twin Cities

Click here to access Minnesota Pollution Control Agency:

312
NNW
1/4-1/2
0.496 mi.
2621 ft.

MINNEAPOLIS PUBLIC HOUSING/HELTZER MANOR **MN Financial Assurance** **S105467539**
2121 MINNEHAHA AVE **MN WIMN** **N/A**
MINNEAPOLIS, MN 55404

Relative:
Lower

Actual:
840 ft.

MN Financial Assurance 1:

PROGRAM ID:	192495
Township Name:	Fort Snelling
Region:	1
Interest Type:	Tank site
ADDR ID:	191347
Interest Telephone:	NO CORE PI PH.
Preferred ID:	3022
Interest Start Date:	07/23/1992
Interest End Date:	Not reported
Activity Flag:	Y
TMSP Added:	08/28/2006
TMSP Last Update:	08/28/2006 14:45:26
Staff ID Last Update:	RSUCHAN
Source:	CORE
Source ID:	215942
Country Code:	USA
FOR State:	Not reported
FOR Zone:	Not reported
FIPS County Code:	053
Comments:	Not reported

PROGRAM ID:	192495
Township Name:	Not reported
Region:	1
Interest Type:	Deleted Tank Site
ADDR ID:	191347

MINNEAPOLIS PUBLIC HOUSING/HELTZER MANOR (Continued) **S105467539**

Interest Telephone:	6123421586
Preferred ID:	3022
Interest Start Date:	07/23/1992
Interest End Date:	Not reported
Activity Flag:	Y
TMSP Added:	07/23/1992
TMSP Last Update:	08/28/2006 14:45:26
Staff ID Last Update:	RSUCHAN
Source:	TALES
Source ID:	0
Country Code:	USA
FOR State:	Not reported
FOR Zone:	Not reported
FIPS County Code:	053
Comments:	Not reported

Latitude Longitude:

Program Id:	192495
Lat/Long ID:	0
Latitude Degrees:	Not reported
Latitude Minutes:	Not reported
Latitude Seconds:	Not reported
Longitude Degrees:	Not reported
Longitude Minutes:	Not reported
Longitude Seconds:	Not reported
Collection Date:	Not reported
Lat/Long Description:	Not reported
TMSP Added:	07/12/2012 07:00:09
TMSP Last Update:	07/12/2012 07:00:09
Staff ID Last Update:	JHENRY
Coord Source Type:	Not reported
Org Name Source:	Not reported
Coord Coll Meth:	Not reported
Map Scale Code:	Not reported
Source:	TALES
Site ID:	215942
Spatial ID:	51374452

Program Id:	192495
Lat/Long ID:	171142
Latitude Degrees:	44
Latitude Minutes:	57
Latitude Seconds:	41.56
Longitude Degrees:	-93
Longitude Minutes:	14
Longitude Seconds:	33.88
Collection Date:	05/10/2013 09:37:54
Lat/Long Description:	Not reported
TMSP Added:	03/29/2010 19:03:07
TMSP Last Update:	05/10/2013 09:37:54
Staff ID Last Update:	MAPTOOL
Coord Source Type:	Not reported
Org Name Source:	Not reported
Coord Coll Meth:	DM
Map Scale Code:	Not reported
Source:	CORE
Site ID:	215942

MINNEAPOLIS PUBLIC HOUSING/HELTZER MANOR (Continued) **S105467539**

Spatial ID: 51374452

Tab Site:

Program Id:	192495
Facility Code:	12
Above or Under Code:	3
Indian Reservation:	N
Ust Registration Date:	05/20/1986 00:00:00
Ast Registration Date:	08/20/1998 00:00:00
TMSP Added:	07/23/1992 19:11:05
TMSP Last Update:	05/23/2003 09:21:00
Staff ID Last Update:	SYS
Max Monthy Gallons:	Not reported
Vapor Recovery Installed:	U
Vapor Notif Required:	U

WIMN:

Legislative District:	62A
Status:	Active
Latitude:	44.96154573
Longitude:	-93.24274710
Coordinate Collection Method:	Digitized - Map Tool
Activity:	Tank Site
MPCA Id:	3022
Major Watershed:	Mississippi River - Twin Cities

Click here to access Minnesota Pollution Control Agency:

BL313 **WENTWORTH AIRCRAFT** **MN LUST** **S106548542**
SW **3015 CEDAR AVE S** **MN Financial Assurance** **N/A**
1/4-1/2 **MINNEAPOLIS, MN 55407** **MN WIMN**
0.499 mi.
2633 ft. **Site 3 of 3 in cluster BL**

Relative:
Higher

Actual:
859 ft.

LUST:

Leak ID:	5352
MNPCA ID:	218022
Site ID:	243018
Source:	CORE
Interest Type:	Leak Site
Interest Phone:	NO CORE PI PH.
Interest Start Date:	11/02/1992 15:13:06
Interest End Date:	11/17/2006 06:58:14
Release Discovered Date:	06/17/1992
Leak Reported Date:	06/18/1992
Leak Site:	Leak Site - Tank and Petroleum Contamination
File Archive Box:	19
File Archive Lot:	96/53
Soil Digout Date:	Not reported
Cubic Yards Excavated:	0
Conditional Closure Date:	Not reported
Complete Site Closure Date:	**10/29/1992 00:00:00**
Contaminated Soils Remaining:	Yes
Enforcement Action Begin Date:	06/29/1992
Lust Trust Eligible:	Yes
Offsite Contamination:	Unknown

WENTWORTH AIRCRAFT (Continued) **S106548542**

Reimbursement Awarded:	No
Std Letter Response Date:	Not reported
Surface Water Impact:	Unknown
Utility Project Flag:	No
TMSP Added:	12/04/1999 14:03:47
TMSP Last Update:	05/04/2002 09:17:45
Staff Id Last Update:	TANKS
Release From AST:	No
Release From UST:	No
Tank Registration Status Code:	F
VPIC Application Date:	Not reported
VPIC Acres:	Not reported
Addr Id:	276618
Township Name:	Fort Snelling
Active Flag:	No
Country Code:	USA
Foreign State:	Not reported
Foreign Zone:	Not reported
State County Code:	MN
Vapor Intrusion Checked Flag:	Not reported
Soil Gas Data Collected Flag:	Not reported
Soil Gas Action Level Flag:	Not reported
Sub Slab Sample Collected Flag:	Not reported
Indoor Air Collected Flag:	Not reported
Vapor Intrusion Action Flag:	Not reported
Vapor Intrusion Comments:	Not reported
Soil Gas Data Comments:	Not reported
Comments:	Not reported

Leak GW Info:

MN PCA ID:	218022
Dw Supply Contam:	Not reported
Free Product Observed:	Not reported
Free Product Thickness:	Not reported
Ground Water Contam:	No
GW Cleanup Goal:	0
Gw Exceeds Cleanup Goal:	Not reported
Cleanup Goal Achieved:	Not reported
Water Supply Exceeds Ral:	Not reported
Well Type Code:	Not reported
Impacted Aquifer Code:	Not reported
TMSP Added:	12/04/1999 14:07:30
TMSP Last Update:	11/04/2003 12:57:07
Staff Id Last Update:	RSUCHAN
Mtbe Present Now:	Not reported
Mtbe Present Historically:	Not reported
Mtbe High Ug Per Liter Char:	Not reported
Mtbe High Ug Per Liter Numb:	Not reported
Mtbe High Level Date:	Not reported
Free Product At Close:	Not reported
Staff Id Ass:	Not reported
PWS Well:	Not reported
Prot Flag:	Not reported
Sens Flag:	Not reported

Leak Product Released:

MN PCA ID:	218022
Prod Released Sequence Id:	403614

WENTWORTH AIRCRAFT (Continued) **S106548542**

Leak Product:	Fuel Oil 1 and 2
Tmsp Added:	12/27/1999 12:59:09
Tmsp Last_updt:	05/04/2002 09:17:45
Staff Id Last Updt:	TANKS

MN Financial Assurance 1:

PROGRAM ID:	218022
Township Name:	Fort Snelling
Region:	1
Interest Type:	Leak Site
ADDR ID:	276618
Interest Telephone:	NO CORE PI PH.
Preferred ID:	5352
Interest Start Date:	11/02/1992
Interest End Date:	11/17/2006
Activity Flag:	N
TMSP Added:	11/17/2006
TMSP Last Update:	11/10/2014 08:17:06
Staff ID Last Update:	RGAGLE
Source:	CORE
Source ID:	243018
Country Code:	USA
FOR State:	Not reported
FOR Zone:	Not reported
FIPS County Code:	053
Comments:	Not reported

PROGRAM ID:	218022
Township Name:	Not reported
Region:	1
Interest Type:	Deleted Leak Site
ADDR ID:	276618
Interest Telephone:	6127220065
Preferred ID:	5352
Interest Start Date:	11/02/1992
Interest End Date:	Not reported
Activity Flag:	Not reported
TMSP Added:	12/04/1999
TMSP Last Update:	11/17/2006 06:58:14
Staff ID Last Update:	RSUCHAN
Source:	TALES
Source ID:	0
Country Code:	USA
FOR State:	Not reported
FOR Zone:	Not reported
FIPS County Code:	053
Comments:	Not reported

Latitude Longitude:

Program Id:	218022
Lat/Long ID:	4398
Latitude Degrees:	44
Latitude Minutes:	56
Latitude Seconds:	52.8568
Longitude Degrees:	-93
Longitude Minutes:	14

WENTWORTH AIRCRAFT (Continued) **S106548542**

Longitude Seconds:	49.6281
Collection Date:	Not reported
Lat/Long Description:	Not reported
TMSP Added:	08/03/2004 12:34:07
TMSP Last Update:	05/03/2007 08:50:55
Staff ID Last Update:	RSUCHAN
Coord Source Type:	Not reported
Org Name Source:	Not reported
Coord Coll Meth:	A1
Map Scale Code:	Not reported
Source:	TALES
Site ID:	243018
Spatial ID:	51752813

Program Id:	218022
Lat/Long ID:	130705
Latitude Degrees:	44
Latitude Minutes:	56
Latitude Seconds:	51.96
Longitude Degrees:	-93
Longitude Minutes:	14
Longitude Seconds:	49.83
Collection Date:	02/27/2012 16:39:48
Lat/Long Description:	Not reported
TMSP Added:	11/17/2006 06:58:23
TMSP Last Update:	02/27/2012 16:39:48
Staff ID Last Update:	MAPTOOL
Coord Source Type:	Not reported
Org Name Source:	Not reported
Coord Coll Meth:	DM
Map Scale Code:	Not reported
Source:	CORE
Site ID:	243018
Spatial ID:	51752813

Staff Name:

Program Id:	218022
Staff Sequence ID:	2221
Staff Type:	Not reported
Staff Name:	Not reported
TMSP Added:	12/04/1999 14:03:59
TMSP Last Update:	01/20/2012 10:39:35
Staff ID Last Update:	RSUCHAN
Last Name:	Not reported
First Name:	Not reported
Middle Initial:	Not reported
Functional Area Code:	RRS
Staff ID Number:	2733

Program Id:	218022
Staff Sequence ID:	17418
Staff Type:	Not reported
Staff Name:	Not reported
TMSP Added:	12/04/1999 14:04:14
TMSP Last Update:	01/20/2012 10:39:36
Staff ID Last Update:	RSUCHAN
Last Name:	Not reported

WENTWORTH AIRCRAFT (Continued) **S106548542**

First Name: Not reported
Middle Initial: Not reported
Functional Area Code: LPM
Staff ID Number: 3450

WIMN:
Legislative District: 63A
Status: Active
Latitude: 44.94776875
Longitude: -93.24717628
Coordinate Collection Method: Digitized - Map Tool
Activity: Multiple Activities
MPCA Id: Multiple Activities
Major Watershed: Mississippi River - Twin Cities

Click here to access Minnesota Pollution Control Agency:

BM314 **GENUINE PARTS COMPANY** **MN WIMN** **S110198978**
SSE **3032 MINNEHAHA AVE** **N/A**
1/4-1/2 **MINNEAPOLIS, MN 55406**
0.499 mi.
2637 ft. **Site 2 of 2 in cluster BM**

Relative:
Lower

Actual:
838 ft.

WIMN:
Legislative District: 63A
Status: Active
Latitude: 44.94729447
Longitude: -93.23362993
Coordinate Collection Method: Digitized - Map Tool
Activity: Hazardous Waste, Small to Minimal QG
MPCA Id: MNR000014449
Major Watershed: Mississippi River - Twin Cities

Click here to access Minnesota Pollution Control Agency:

---

315 **MINNEAPOLIS MACHINE & TOOL CO** **MN WIMN** **S110217974**
East **2632 30TH AVE S** **N/A**
1/4-1/2 **MINNEAPOLIS, MN 55406**
0.500 mi.
2638 ft.

Relative:
Lower

Actual:
835 ft.

WIMN:
Legislative District: 63A
Status: Inactive
Latitude: 44.95437925
Longitude: -93.22858080
Coordinate Collection Method: Digitized - Map Tool
Activity: Multiple Activities
MPCA Id: Multiple Activities
Major Watershed: Mississippi River - Twin Cities

Click here to access Minnesota Pollution Control Agency:

316 East 1/2-1 0.542 mi. 2864 ft. | **MACK ENGINEERING CORP**
2626 31 AVE SOUTH
MINNEAPOLIS, MN 55406 | **RCRA NonGen / NLR**
FINDS
MN SHWS
MN SRS
MN LIENS
MN VIC | **1000266400**
MND006477566

Relative: Lower

Actual: 831 ft.

RCRA NonGen / NLR:

Date form received by agency:	12/29/1997
Facility name:	MACK ENGINEERING CORP
Facility address:	2626 31 AVE SOUTH MINNEAPOLIS, MN 55406
EPA ID:	MND006477566
Contact:	Not reported
Contact address:	Not reported Not reported
Contact country:	US
Contact telephone:	Not reported
Contact email:	Not reported
EPA Region:	05
Classification:	Non-Generator
Description:	Handler: Non-Generators do not presently generate hazardous waste

Owner/Operator Summary:

Owner/operator name:	MACK ENGINEERING CORP
Owner/operator address:	2626 31ST AVE S MINNEAPOLIS, MN 55406
Owner/operator country:	US
Owner/operator telephone:	NONE
Legal status:	Private
Owner/Operator Type:	Owner
Owner/Op start date:	07/26/1999
Owner/Op end date:	07/27/1999

Owner/operator name:	NAME NOT REPORTED
Owner/operator address:	ADDRESS NOT REPORTED CITY NOT REPORTED, AK 99998
Owner/operator country:	Not reported
Owner/operator telephone:	(312) 555-1212
Legal status:	Private
Owner/Operator Type:	Operator
Owner/Op start date:	Not reported
Owner/Op end date:	Not reported

Handler Activities Summary:

U.S. importer of hazardous waste:	No
Mixed waste (haz. and radioactive):	No
Recycler of hazardous waste:	No
Transporter of hazardous waste:	No
Treater, storer or disposer of HW:	No
Underground injection activity:	No
On-site burner exemption:	No
Furnace exemption:	No
Used oil fuel burner:	No
Used oil processor:	No
User oil refiner:	No
Used oil fuel marketer to burner:	No
Used oil Specification marketer:	No

MACK ENGINEERING CORP (Continued) **1000266400**

Used oil transfer facility: No
Used oil transporter: No

Historical Generators:
Date form received by agency: 04/13/1981
Site name: MACK ENGINEERING CORP
Classification: Not a generator, verified

. Waste code: F001
. Waste name: THE FOLLOWING SPENT HALOGENATED SOLVENTS USED IN DEGREASING: TETRACHLOROETHYLENE, TRICHLORETHYLENE, METHYLENE CHLORIDE, 1,1,1-TRICHLOROETHANE, CARBON TETRACHLORIDE AND CHLORINATED FLUOROCARBONS; ALL SPENT SOLVENT MIXTURES/BLENDS USED IN DEGREASING CONTAINING, BEFORE USE, A TOTAL OF TEN PERCENT OR MORE (BY VOLUME) OF ONE OR MORE OF THE ABOVE HALOGENATED SOLVENTS OR THOSE SOLVENTS LISTED IN F002, F004, AND F005; AND STILL BOTTOMS FROM THE RECOVERY OF THESE SPENT SOLVENTS AND SPENT SOLVENT MIXTURES.

Violation Status: No violations found

FINDS:

Registry ID: 110003749953

Environmental Interest/Information System
RCRAInfo is a national information system that supports the Resource Conservation and Recovery Act (RCRA) program through the tracking of events and activities related to facilities that generate, transport, and treat, store, or dispose of hazardous waste. RCRAInfo allows RCRA program staff to track the notification, permit, compliance, and corrective action activities required under RCRA.

MN-DELTA (Minnesota - Permitting, Compliance, And Enforcement Information Management System) facilitates the issuance of permits and manages compliance.

SHWS:
Facility Id: SR291
Core Program Interest Id: 336371
Facility Address 2: Not reported
Link Id: 4948
Site Type: Metal Plating, Proc.
Active?: True
MPCA Region: Metro
Site Size: 1
Score: 0
Enforcement Lead Agency: Not reported
Federal Deferral Pilot?: False
Site Classification A Emergency: False
Site Classification B O and m: False
Site Classification C Rd/ra: False
Site Classification D Ri/fs: False
Fund Financed: False
Plp: False
District: Metro
Program Site Was Referred From: Site Assessment

MACK ENGINEERING CORP (Continued) **1000266400**

Program Interest:	SF
Physical Location:	unknown
Natural Resource Damage:	False
Cleanup Cost:	Not reported
Indian Reservation Land?:	False
Reservation Name:	Not reported
MPCA-owned Wells At Site?:	False
Created By:	A. Nichols
Created Date:	02/21/2013
Last Update Date:	08/20/2014
Federal Facility?:	False
Petroleum Brownfields Prog?:	False
Primary Funding Source:	Not reported
EPA Id:	Not reported
MPCA Id:	Not reported
Basin code:	2
Major water:	20
Minor water:	Not reported
File Location:	OnBase
VIC Application GIS:	False
Notes:	Not reported
Contact Type:	Staff PL/PM (Project Leader/Project Manager)s
Company Name:	MPCA
Contact Address:	525 Lake Avenue South, Suite 400
Contact Address 2:	Not reported
Contact City,St,Zip:	Duluth, MN 55802
Contact Province:	Not reported
Contact Country:	Not reported
Contact Postal code:	Not reported
Contact Phone:	2183026602
Contact Phone Ext:	Not reported
Contact Fax:	2187234727
Contact E-mail:	barb.gnabasik@state.mn.us
Contact Cell Phone:	Not reported
Contact Information Last Updated:	2013-10-08 00:00:00
Misc Contact Info:	Not reported
Receive Invoice:	F
Staff Id Num:	3247

Contact Type:	Staff TA (Technical Analyst)
Company Name:	MPCA
Contact Address:	525 Lake Avenue South, Suite 400
Contact Address 2:	Not reported
Contact City,St,Zip:	Duluth, MN 55802
Contact Province:	Not reported
Contact Country:	Not reported
Contact Postal code:	Not reported
Contact Phone:	2183026602
Contact Phone Ext:	Not reported
Contact Fax:	Not reported
Contact E-mail:	Not reported
Contact Cell Phone:	Not reported
Contact Information Last Updated:	2013-09-16 00:00:00
Misc Contact Info:	Not reported
Receive Invoice:	F
Staff Id Num:	3247

MACK ENGINEERING CORP (Continued) **1000266400**

Contaminant Id:	Trichloroethylene; (TCE
Contaminated Media:	Soil
Req Cleanup Concluded:	Not reported
Cleanup Lvl Measure Units:	mg/Kg
Basis For Req Cleanup Lvl:	Not reported
Max Residual Contamination:	28
Date Info Last Updated:	2000-04-10 00:00:00

Contaminant Id:	Trichloroethylene; (TCE
Contaminated Media:	Ground Water
Req Cleanup Concluded:	5
Cleanup Lvl Measure Units:	ug/L
Basis For Req Cleanup Lvl:	HRL (Health Risk Limit)
Max Residual Contamination:	2600
Date Info Last Updated:	2000-04-10 00:00:00

Contaminant Id:	1,2-Dichloroethylene (cis-
Contaminated Media:	Soil
Req Cleanup Concluded:	Not reported
Cleanup Lvl Measure Units:	mg/Kg
Basis For Req Cleanup Lvl:	Not reported
Max Residual Contamination:	4.4000001
Date Info Last Updated:	2001-08-07 00:00:00

Contaminant Id:	1,2-Dichloroethylene (trans-
Contaminated Media:	Soil
Req Cleanup Concluded:	Not reported
Cleanup Lvl Measure Units:	mg/Kg
Basis For Req Cleanup Lvl:	Not reported
Max Residual Contamination:	1.7
Date Info Last Updated:	2001-08-07 00:00:00

Contaminant Id:	Xylenes (mixture of o,m,p
Contaminated Media:	Soil
Req Cleanup Concluded:	Not reported
Cleanup Lvl Measure Units:	mg/Kg
Basis For Req Cleanup Lvl:	Not reported
Max Residual Contamination:	1.8
Date Info Last Updated:	2001-08-07 00:00:00

Contaminant Id:	Mineral Spirits
Contaminated Media:	Soil
Req Cleanup Concluded:	Not reported
Cleanup Lvl Measure Units:	mg/Kg
Basis For Req Cleanup Lvl:	Not reported
Max Residual Contamination:	1200
Date Info Last Updated:	2001-08-07 00:00:00

Contaminant Id:	1,2-Dichloroethylene (cis-
Contaminated Media:	Ground Water
Req Cleanup Concluded:	70
Cleanup Lvl Measure Units:	ug/L
Basis For Req Cleanup Lvl:	HRL (Health Risk Limit)
Max Residual Contamination:	6900
Date Info Last Updated:	2001-08-07 00:00:00

Contaminant Id:	1,2-Dichloroethylene (trans-

MACK ENGINEERING CORP (Continued) **1000266400**

Contaminated Media:	Ground Water
Req Cleanup Concluded:	100
Cleanup Lvl Measure Units:	ug/L
Basis For Req Cleanup Lvl:	HRL (Health Risk Limit)
Max Residual Contamination:	4000
Date Info Last Updated:	2001-08-07 00:00:00

Contaminant Id:	Tetrachloroethylene; (Perchloroethylene
Contaminated Media:	Soil
Req Cleanup Concluded:	Not reported
Cleanup Lvl Measure Units:	mg/Kg
Basis For Req Cleanup Lvl:	Not reported
Max Residual Contamination:	24
Date Info Last Updated:	2001-08-07 00:00:00

Contaminant Id:	Tetrachloroethylene; (Perchloroethylene
Contaminated Media:	Ground Water
Req Cleanup Concluded:	Not reported
Cleanup Lvl Measure Units:	ug/L
Basis For Req Cleanup Lvl:	Not reported
Max Residual Contamination:	1.8
Date Info Last Updated:	2001-08-07 00:00:00

Contaminant Id:	Vinyl chloride; (chloroethene
Contaminated Media:	Ground Water
Req Cleanup Concluded:	Not reported
Cleanup Lvl Measure Units:	ug/L
Basis For Req Cleanup Lvl:	Not reported
Max Residual Contamination:	52
Date Info Last Updated:	2001-08-07 00:00:00

Contaminant Id:	1,1,1-Trichloroethane
Contaminated Media:	Ground Water
Req Cleanup Concluded:	Not reported
Cleanup Lvl Measure Units:	ug/L
Basis For Req Cleanup Lvl:	Not reported
Max Residual Contamination:	2.0999999
Date Info Last Updated:	2001-08-07 00:00:00

Contaminant Id:	Chloromethane; (Methyl chloride
Contaminated Media:	Ground Water
Req Cleanup Concluded:	Not reported
Cleanup Lvl Measure Units:	ug/L
Basis For Req Cleanup Lvl:	Not reported
Max Residual Contamination:	2.2
Date Info Last Updated:	2001-08-07 00:00:00

Contaminant Id:	Trichlorofluoromethane
Contaminated Media:	Ground Water
Req Cleanup Concluded:	Not reported
Cleanup Lvl Measure Units:	ug/L
Basis For Req Cleanup Lvl:	Not reported
Max Residual Contamination:	1.4
Date Info Last Updated:	2001-08-07 00:00:00

Contaminant Id:	1,1-Dichloroethylene;(Vinylidene chloride
Contaminated Media:	Ground Water

MACK ENGINEERING CORP (Continued) **1000266400**

Req Cleanup Concluded:	Not reported
Cleanup Lvl Measure Units:	ug/L
Basis For Req Cleanup Lvl:	Not reported
Max Residual Contamination:	7.5999999
Date Info Last Updated:	2001-08-07 00:00:00

Contaminant Id:	1,1-Dichloroethane
Contaminated Media:	Ground Water
Req Cleanup Concluded:	Not reported
Cleanup Lvl Measure Units:	ug/L
Basis For Req Cleanup Lvl:	Not reported
Max Residual Contamination:	30
Date Info Last Updated:	2001-08-07 00:00:00

Contaminant Id:	Benzene
Contaminated Media:	Ground Water
Req Cleanup Concluded:	Not reported
Cleanup Lvl Measure Units:	ug/L
Basis For Req Cleanup Lvl:	Not reported
Max Residual Contamination:	0.5
Date Info Last Updated:	2001-08-07 00:00:00

Contaminant Id:	Chloroethane
Contaminated Media:	Ground Water
Req Cleanup Concluded:	Not reported
Cleanup Lvl Measure Units:	ug/L
Basis For Req Cleanup Lvl:	Not reported
Max Residual Contamination:	3.7
Date Info Last Updated:	2005-12-21 00:00:00

Contaminant Id:	Chloroform
Contaminated Media:	Ground Water
Req Cleanup Concluded:	Not reported
Cleanup Lvl Measure Units:	ug/L
Basis For Req Cleanup Lvl:	Not reported
Max Residual Contamination:	0.60000002
Date Info Last Updated:	2005-12-21 00:00:00

Contaminant Id:	Diesel Range Organics
Contaminated Media:	Ground Water
Req Cleanup Concluded:	Not reported
Cleanup Lvl Measure Units:	ug/L
Basis For Req Cleanup Lvl:	Not reported
Max Residual Contamination:	590
Date Info Last Updated:	2005-12-21 00:00:00

Contaminant Id:	Not reported
Contaminated Media:	Not reported
Req Cleanup Concluded:	Not reported
Cleanup Lvl Measure Units:	ug/L
Basis For Req Cleanup Lvl:	Not reported
Max Residual Contamination:	590
Date Info Last Updated:	2005-12-21 00:00:00

Contaminant Id:	2-Methylnaphthalene
Contaminated Media:	Soil
Req Cleanup Concluded:	Not reported

MACK ENGINEERING CORP (Continued) **1000266400**

Cleanup Lvl Measure Units:	mg/Kg
Basis For Req Cleanup Lvl:	Not reported
Max Residual Contamination:	1.5
Date Info Last Updated:	2005-12-21 00:00:00

Contaminant Id:	Acenaphthylene
Contaminated Media:	Soil
Req Cleanup Concluded:	Not reported
Cleanup Lvl Measure Units:	mg/Kg
Basis For Req Cleanup Lvl:	Not reported
Max Residual Contamination:	0.81999999
Date Info Last Updated:	2005-12-21 00:00:00

Contaminant Id:	Anthracene
Contaminated Media:	Soil
Req Cleanup Concluded:	Not reported
Cleanup Lvl Measure Units:	mg/Kg
Basis For Req Cleanup Lvl:	Not reported
Max Residual Contamination:	6.8000002
Date Info Last Updated:	2005-12-21 00:00:00

Contaminant Id:	Benzo[a]anthracene
Contaminated Media:	Soil
Req Cleanup Concluded:	Not reported
Cleanup Lvl Measure Units:	mg/Kg
Basis For Req Cleanup Lvl:	Not reported
Max Residual Contamination:	4.5
Date Info Last Updated:	2005-12-21 00:00:00

Contaminant Id:	Benzo[a]pyrene
Contaminated Media:	Soil
Req Cleanup Concluded:	Not reported
Cleanup Lvl Measure Units:	mg/Kg
Basis For Req Cleanup Lvl:	Not reported
Max Residual Contamination:	2.9000001
Date Info Last Updated:	2005-12-21 00:00:00

Contaminant Id:	Benzo[b]fluoranthene
Contaminated Media:	Soil
Req Cleanup Concluded:	Not reported
Cleanup Lvl Measure Units:	mg/Kg
Basis For Req Cleanup Lvl:	Not reported
Max Residual Contamination:	5
Date Info Last Updated:	2005-12-21 00:00:00

Contaminant Id:	Benzo[ghi]perylene
Contaminated Media:	Soil
Req Cleanup Concluded:	Not reported
Cleanup Lvl Measure Units:	mg/Kg
Basis For Req Cleanup Lvl:	Not reported
Max Residual Contamination:	2.5
Date Info Last Updated:	2005-12-21 00:00:00

Contaminant Id:	Benzo[k]fluoranthene
Contaminated Media:	Soil
Req Cleanup Concluded:	Not reported
Cleanup Lvl Measure Units:	mg/Kg

MACK ENGINEERING CORP (Continued) **1000266400**

Basis For Req Cleanup Lvl: Not reported
Max Residual Contamination: 0.98000002
Date Info Last Updated: 2005-12-21 00:00:00

Contaminant Id: Chrysene
Contaminated Media: Soil
Req Cleanup Concluded: Not reported
Cleanup Lvl Measure Units: mg/Kg
Basis For Req Cleanup Lvl: Not reported
Max Residual Contamination: 3.4000001
Date Info Last Updated: 2005-12-21 00:00:00

Contaminant Id: Dibenz[a,h]anthracene
Contaminated Media: Soil
Req Cleanup Concluded: Not reported
Cleanup Lvl Measure Units: mg/Kg
Basis For Req Cleanup Lvl: Not reported
Max Residual Contamination: 1.4
Date Info Last Updated: 2005-12-21 00:00:00

Contaminant Id: Fluoranthene
Contaminated Media: Soil
Req Cleanup Concluded: Not reported
Cleanup Lvl Measure Units: mg/Kg
Basis For Req Cleanup Lvl: Not reported
Max Residual Contamination: 3.8
Date Info Last Updated: 2005-12-21 00:00:00

Contaminant Id: Fluorene; (9H-Fluorene
Contaminated Media: Soil
Req Cleanup Concluded: Not reported
Cleanup Lvl Measure Units: mg/Kg
Basis For Req Cleanup Lvl: Not reported
Max Residual Contamination: 0.92000002
Date Info Last Updated: 2005-12-21 00:00:00

Contaminant Id: Indeno(1,2,3-cd)pyrene
Contaminated Media: Soil
Req Cleanup Concluded: Not reported
Cleanup Lvl Measure Units: mg/Kg
Basis For Req Cleanup Lvl: Not reported
Max Residual Contamination: 2.8
Date Info Last Updated: 2005-12-21 00:00:00

Contaminant Id: Naphthalene
Contaminated Media: Soil
Req Cleanup Concluded: Not reported
Cleanup Lvl Measure Units: mg/Kg
Basis For Req Cleanup Lvl: Not reported
Max Residual Contamination: 3.5999999
Date Info Last Updated: 2005-12-21 00:00:00

Contaminant Id: Phenanthrene
Contaminated Media: Soil
Req Cleanup Concluded: Not reported
Cleanup Lvl Measure Units: mg/Kg
Basis For Req Cleanup Lvl: Not reported

MACK ENGINEERING CORP (Continued) **1000266400**

Max Residual Contamination: 3.2
Date Info Last Updated: 2005-12-21 00:00:00

Contaminant Id: Pyrene
Contaminated Media: Soil
Req Cleanup Concluded: Not reported
Cleanup Lvl Measure Units: mg/Kg
Basis For Req Cleanup Lvl: Not reported
Max Residual Contamination: 5
Date Info Last Updated: 2005-12-21 00:00:00

Contaminant Id: Benzo[a]pyrene Equivalents
Contaminated Media: Soil
Req Cleanup Concluded: 3
Cleanup Lvl Measure Units: mg/Kg
Basis For Req Cleanup Lvl: SRV (Soil Reference Value)
Max Residual Contamination: 5.0479999
Date Info Last Updated: 2005-12-21 00:00:00

Facid: SR291
Event: 215
Additional Information: VBP Signed Application sent in for 3rd time
Start Date: Not reported
End Date: 2014-09-08 00:00:00
Planned Start Date: Not reported
Planned End Date: Not reported
Date Info Last Updated: 2014-09-08 00:00:00
Record Number: 39438

Facid: SR291
Event: Remedial Investigation
Additional Information: None Entered
Start Date: 2014-08-20 00:00:00
End Date: Not reported
Planned Start Date: Not reported
Planned End Date: Not reported
Date Info Last Updated: 2014-09-25 00:00:00
Record Number: 39569

Facid: SR291
Event: Voluntary Invite Letter Sent
Additional Information: E-mailed brownfield application
Start Date: Not reported
End Date: 2014-03-10 00:00:00
Planned Start Date: Not reported
Planned End Date: Not reported
Date Info Last Updated: 2013-08-01 00:00:00
Record Number: 37052

Facid: SR291
Event: VIC Program Participation Dates (Start/End)
Additional Information: None Entered
Start Date: 2013-02-21 00:00:00
End Date: Not reported
Planned Start Date: Not reported
Planned End Date: Not reported
Date Info Last Updated: 2015-04-17 00:00:00

MACK ENGINEERING CORP (Continued) **1000266400**

Record Number: 40685

Facid: SR291
Event: Phase I Investigation
Additional Information: None Entered
Start Date: Not reported
End Date: 2014-08-20 00:00:00
Planned Start Date: Not reported
Planned End Date: Not reported
Date Info Last Updated: 2014-09-25 00:00:00
Record Number: 39567

Facid: SR291
Event: Phase II Investigation
Additional Information: None Entered
Start Date: Not reported
End Date: 2014-08-20 00:00:00
Planned Start Date: Not reported
Planned End Date: Not reported
Date Info Last Updated: 2014-09-25 00:00:00
Record Number: 39568

Facid: SR291
GW Recepts Prot by Rem Actn: Not reported
Ecological receptors present: False
Type of ecological receptors: Not reported
Acres of contaminated soil: Not reported
Volume of contaminated soil: Not reported
Acres of surface water impacted: Not reported
Acres of wetland impacted: Not reported
Acres of sediment impacted: Not reported
GW Plume Area Acres: Not reported
Cleanup Conducted: False
Acres of Contam Soil remediate: Not reported
Volume of Soil Cleaned: Not reported
Municipal wells contamd: Not reported
Dom wells contam: Not reported
People Impct SW intake contam: Not reported
Drums Revolved from site: Not reported
Yr Soil Remediated: Not reported
Acres of Soil w/ Restrict Access: Not reported
Yr IC remedy complete: Not reported
Yr GW remedy completed: Not reported
Year GWIC completed: Not reported
Acres of wetland of sediment remediated: Not reported
Public financing: False
Assurance help: False
Land use Classfn At Site: Not reported
Land use Vicinity Of Site: Not reported
Deed notif Present On Site: False
Restrictive Covenant Present: False
Restrictions: Not reported
GW Pump and Treat Used at site: False
Quaternary Perched: False
Quaternary Water Table: False
Quaternary Confined: False
Cretaceous: False

MACK ENGINEERING CORP (Continued) **1000266400**

Plattville:	False
St. peter:	False
Prairie Duchien:	False
Jordan:	False
Ironton/Galesville:	False
Mt Simon Hinckley:	False
Precambrian Undefferentiated:	False
Other/Unknown Aquifier:	False
Date Info Last Updated:	2007-07-30 00:00:00
Inst Control Info Updated:	2007-07-30 00:00:00
Inst Control Filed Location:	Not reported
SW Classification (Primary):	Not reported
SW Classification (Secondary):	Not reported
Miscellaneous: Not reported	
SW Comments:	Not reported

MN SRS:

Facility ID:	SR291
SEC Address:	Not reported
Link Id:	4948
Facility Type:	Metal Plating, Proc.
Active:	True
Pay Complete:	False
MPCA Region:	Metro
Size Acres:	1
HRS Score:	0
Enforcement Lead Agency:	Not reported
Federal Defferal Plot:	False
Petroleum Brownfields Prog?:	False
Emergency:	False
Site Classification:	False
RD/RA:	False
RL/FS:	False
Fund financed:	False
Npl:	False
Plp:	False
District:	Metro
Program Referred from:	Site Assessment
Program Interest:	SF
Physical Location:	unknown
Natural Source damage:	False
Clean up Cost:	Not reported
Indian Reservation:	False
Reserve Name:	Not reported
MPCA Owned Wells at site:	False
Created By:	A. Nichols
Date Created:	02/21/2013
Date Last Updated:	08/20/2014
Federal Facility:	False
Primary Funding Source:	Not reported
EPA Id:	Not reported
MPCA Id:	Not reported
Alpha Sort:	Not reported
Legal Distt:	62A
Congressional Distt:	5
Public Land Survey Method:	M

MACK ENGINEERING CORP (Continued) **1000266400**

Map Scale For PLS Locational Data:	A
Township 2:	Not reported
Range:	Not reported
PLS Township Suffix:	W
section:	Not reported
PLS Qtr Section (160 Acres):	Not reported
PLS Qtr-Qtr Section (40 Acres):	Not reported
Pls Qtr-Qtr-Qtr Section (10 Acres):	Not reported
Pls Qtr-Qtr-Qtr-Qtr Secion (2.5 Acres):	Not reported
Quad:	1291
NAD Number:	83
Desc Of UTM Coord Pt:	Not reported
UTM Coord Pt Data Source:	Not reported
Org Providing UTM Coord Point Data:	Not reported
mpcapgmac:	Not reported
Utm Coord Pt Data Collection Method:	Not reported
Date Of Utm Coord Pt Data Collection:	Not reported
COL Date Qual:	Not reported
Map Scale:	Not reported
verifmeth:	Not reported
horizref:	Not reported
Utm Source:	2
Utm Method:	I1
Utm Scale:	A
Utm Accuracy:	Not reported
Utm East:	482134.3125
Utm North:	4977953
Utm Zone:	15
Basin Code:	2
Major Watershed:	20
Minor Watershed:	Not reported
Public Land Survey Method 2:	Not reported
Map Scale For PLS Locational Data 2:	Not reported
Township 2:	Not reported
Range 2:	Not reported
PLS Township Suffix 2:	Not reported
Section 2:	Not reported
PLS Qtr Section (160 Acres) 2:	Not reported
PLS Qtr-Qtr Section (40 Acres) 2:	Not reported
PLS Qtr-Qtr Section (10 Acres) 2:	Not reported
PLS Qtr-Qtr Section (2.5 Acres) 2:	Not reported
Quad 2:	Not reported
File Location:	OnBase
VIC Application GIS:	False
Notes:	Not reported
Contact Type:	Staff PL/PM (Project Leader/Project Manager)s
Company Name:	MPCA
Contact Address:	525 Lake Avenue South, Suite 400
Contact Address 2:	Not reported
Contact City,St,Zip:	Duluth, MN 55802
Contact Province:	Not reported
Contact Country:	Not reported
Contact Postal code:	Not reported
Contact Phone:	2183026602
Contact Phone Ext:	Not reported
Contact Fax:	2187234727
Contact E-mail:	barb.gnabasik@state.mn.us

MACK ENGINEERING CORP (Continued) **1000266400**

Contact Cell Phone:	Not reported
Contact Information Last Updated:	2013-10-08 00:00:00
Misc Contact Info:	Not reported
Receive Invoice:	F
Staff Id Num:	3247

Contact Type:	Staff TA (Technical Analyst)
Company Name:	MPCA
Contact Address:	525 Lake Avenue South, Suite 400
Contact Address 2:	Not reported
Contact City,St,Zip:	Duluth, MN 55802
Contact Province:	Not reported
Contact Country:	Not reported
Contact Postal code:	Not reported
Contact Phone:	2183026602
Contact Phone Ext:	Not reported
Contact Fax:	Not reported
Contact E-mail:	Not reported
Contact Cell Phone:	Not reported
Contact Information Last Updated:	2013-09-16 00:00:00
Misc Contact Info:	Not reported
Receive Invoice:	F
Staff Id Num:	3247

Contaminant Id:	Trichloroethylene; (TCE
Contaminated Media:	Soil
Req Cleanup Concluded:	Not reported
Cleanup Lvl Measure Units:	mg/Kg
Basis For Req Cleanup Lvl:	Not reported
Max Residual Contamination:	28
Date Info Last Updated:	2000-04-10 00:00:00

Contaminant Id:	Trichloroethylene; (TCE
Contaminated Media:	Ground Water
Req Cleanup Concluded:	5
Cleanup Lvl Measure Units:	ug/L
Basis For Req Cleanup Lvl:	HRL (Health Risk Limit)
Max Residual Contamination:	2600
Date Info Last Updated:	2000-04-10 00:00:00

Contaminant Id:	1,2-Dichloroethylene (cis-
Contaminated Media:	Soil
Req Cleanup Concluded:	Not reported
Cleanup Lvl Measure Units:	mg/Kg
Basis For Req Cleanup Lvl:	Not reported
Max Residual Contamination:	4.4000001
Date Info Last Updated:	2001-08-07 00:00:00

Contaminant Id:	1,2-Dichloroethylene (trans-
Contaminated Media:	Soil
Req Cleanup Concluded:	Not reported
Cleanup Lvl Measure Units:	mg/Kg
Basis For Req Cleanup Lvl:	Not reported
Max Residual Contamination:	1.7
Date Info Last Updated:	2001-08-07 00:00:00

Contaminant Id:	Xylenes (mixture of o,m,p

MACK ENGINEERING CORP (Continued) **1000266400**

Contaminated Media:	Soil
Req Cleanup Concluded:	Not reported
Cleanup Lvl Measure Units:	mg/Kg
Basis For Req Cleanup Lvl:	Not reported
Max Residual Contamination:	1.8
Date Info Last Updated:	2001-08-07 00:00:00

Contaminant Id:	Mineral Spirits
Contaminated Media:	Soil
Req Cleanup Concluded:	Not reported
Cleanup Lvl Measure Units:	mg/Kg
Basis For Req Cleanup Lvl:	Not reported
Max Residual Contamination:	1200
Date Info Last Updated:	2001-08-07 00:00:00

Contaminant Id:	1,2-Dichloroethylene (cis-
Contaminated Media:	Ground Water
Req Cleanup Concluded:	70
Cleanup Lvl Measure Units:	ug/L
Basis For Req Cleanup Lvl:	HRL (Health Risk Limit)
Max Residual Contamination:	6900
Date Info Last Updated:	2001-08-07 00:00:00

Contaminant Id:	1,2-Dichloroethylene (trans-
Contaminated Media:	Ground Water
Req Cleanup Concluded:	100
Cleanup Lvl Measure Units:	ug/L
Basis For Req Cleanup Lvl:	HRL (Health Risk Limit)
Max Residual Contamination:	4000
Date Info Last Updated:	2001-08-07 00:00:00

Contaminant Id:	Tetrachloroethylene; (Perchloroethylene
Contaminated Media:	Soil
Req Cleanup Concluded:	Not reported
Cleanup Lvl Measure Units:	mg/Kg
Basis For Req Cleanup Lvl:	Not reported
Max Residual Contamination:	24
Date Info Last Updated:	2001-08-07 00:00:00

Contaminant Id:	Tetrachloroethylene; (Perchloroethylene
Contaminated Media:	Ground Water
Req Cleanup Concluded:	Not reported
Cleanup Lvl Measure Units:	ug/L
Basis For Req Cleanup Lvl:	Not reported
Max Residual Contamination:	1.8
Date Info Last Updated:	2001-08-07 00:00:00

Contaminant Id:	Vinyl chloride; (chloroethene
Contaminated Media:	Ground Water
Req Cleanup Concluded:	Not reported
Cleanup Lvl Measure Units:	ug/L
Basis For Req Cleanup Lvl:	Not reported
Max Residual Contamination:	52
Date Info Last Updated:	2001-08-07 00:00:00

Contaminant Id:	1,1,1-Trichloroethane
Contaminated Media:	Ground Water

MACK ENGINEERING CORP (Continued) **1000266400**

Req Cleanup Concluded:	Not reported
Cleanup Lvl Measure Units:	ug/L
Basis For Req Cleanup Lvl:	Not reported
Max Residual Contamination:	2.0999999
Date Info Last Updated:	2001-08-07 00:00:00

Contaminant Id:	Chloromethane; (Methyl chloride
Contaminated Media:	Ground Water
Req Cleanup Concluded:	Not reported
Cleanup Lvl Measure Units:	ug/L
Basis For Req Cleanup Lvl:	Not reported
Max Residual Contamination:	2.2
Date Info Last Updated:	2001-08-07 00:00:00

Contaminant Id:	Trichlorofluoromethane
Contaminated Media:	Ground Water
Req Cleanup Concluded:	Not reported
Cleanup Lvl Measure Units:	ug/L
Basis For Req Cleanup Lvl:	Not reported
Max Residual Contamination:	1.4
Date Info Last Updated:	2001-08-07 00:00:00

Contaminant Id:	1,1-Dichloroethylene;(Vinylidene chloride
Contaminated Media:	Ground Water
Req Cleanup Concluded:	Not reported
Cleanup Lvl Measure Units:	ug/L
Basis For Req Cleanup Lvl:	Not reported
Max Residual Contamination:	7.5999999
Date Info Last Updated:	2001-08-07 00:00:00

Contaminant Id:	1,1-Dichloroethane
Contaminated Media:	Ground Water
Req Cleanup Concluded:	Not reported
Cleanup Lvl Measure Units:	ug/L
Basis For Req Cleanup Lvl:	Not reported
Max Residual Contamination:	30
Date Info Last Updated:	2001-08-07 00:00:00

Contaminant Id:	Benzene
Contaminated Media:	Ground Water
Req Cleanup Concluded:	Not reported
Cleanup Lvl Measure Units:	ug/L
Basis For Req Cleanup Lvl:	Not reported
Max Residual Contamination:	0.5
Date Info Last Updated:	2001-08-07 00:00:00

Contaminant Id:	Chloroethane
Contaminated Media:	Ground Water
Req Cleanup Concluded:	Not reported
Cleanup Lvl Measure Units:	ug/L
Basis For Req Cleanup Lvl:	Not reported
Max Residual Contamination:	3.7
Date Info Last Updated:	2005-12-21 00:00:00

Contaminant Id:	Chloroform
Contaminated Media:	Ground Water
Req Cleanup Concluded:	Not reported

MACK ENGINEERING CORP (Continued) **1000266400**

Cleanup Lvl Measure Units:	ug/L
Basis For Req Cleanup Lvl:	Not reported
Max Residual Contamination:	0.60000002
Date Info Last Updated:	2005-12-21 00:00:00

Contaminant Id:	Diesel Range Organics
Contaminated Media:	Ground Water
Req Cleanup Concluded:	Not reported
Cleanup Lvl Measure Units:	ug/L
Basis For Req Cleanup Lvl:	Not reported
Max Residual Contamination:	590
Date Info Last Updated:	2005-12-21 00:00:00

Contaminant Id:	Not reported
Contaminated Media:	Not reported
Req Cleanup Concluded:	Not reported
Cleanup Lvl Measure Units:	ug/L
Basis For Req Cleanup Lvl:	Not reported
Max Residual Contamination:	590
Date Info Last Updated:	2005-12-21 00:00:00

Contaminant Id:	2-Methylnaphthalene
Contaminated Media:	Soil
Req Cleanup Concluded:	Not reported
Cleanup Lvl Measure Units:	mg/Kg
Basis For Req Cleanup Lvl:	Not reported
Max Residual Contamination:	1.5
Date Info Last Updated:	2005-12-21 00:00:00

Contaminant Id:	Acenaphthylene
Contaminated Media:	Soil
Req Cleanup Concluded:	Not reported
Cleanup Lvl Measure Units:	mg/Kg
Basis For Req Cleanup Lvl:	Not reported
Max Residual Contamination:	0.81999999
Date Info Last Updated:	2005-12-21 00:00:00

Contaminant Id:	Anthracene
Contaminated Media:	Soil
Req Cleanup Concluded:	Not reported
Cleanup Lvl Measure Units:	mg/Kg
Basis For Req Cleanup Lvl:	Not reported
Max Residual Contamination:	6.8000002
Date Info Last Updated:	2005-12-21 00:00:00

Contaminant Id:	Benzo[a]anthracene
Contaminated Media:	Soil
Req Cleanup Concluded:	Not reported
Cleanup Lvl Measure Units:	mg/Kg
Basis For Req Cleanup Lvl:	Not reported
Max Residual Contamination:	4.5
Date Info Last Updated:	2005-12-21 00:00:00

Contaminant Id:	Benzo[a]pyrene
Contaminated Media:	Soil
Req Cleanup Concluded:	Not reported
Cleanup Lvl Measure Units:	mg/Kg

MACK ENGINEERING CORP (Continued) **1000266400**

Basis For Req Cleanup Lvl: Not reported
Max Residual Contamination: 2.9000001
Date Info Last Updated: 2005-12-21 00:00:00

Contaminant Id: Benzo[b]fluoranthene
Contaminated Media: Soil
Req Cleanup Concluded: Not reported
Cleanup Lvl Measure Units: mg/Kg
Basis For Req Cleanup Lvl: Not reported
Max Residual Contamination: 5
Date Info Last Updated: 2005-12-21 00:00:00

Contaminant Id: Benzo[ghi]perylene
Contaminated Media: Soil
Req Cleanup Concluded: Not reported
Cleanup Lvl Measure Units: mg/Kg
Basis For Req Cleanup Lvl: Not reported
Max Residual Contamination: 2.5
Date Info Last Updated: 2005-12-21 00:00:00

Contaminant Id: Benzo[k]fluoranthene
Contaminated Media: Soil
Req Cleanup Concluded: Not reported
Cleanup Lvl Measure Units: mg/Kg
Basis For Req Cleanup Lvl: Not reported
Max Residual Contamination: 0.98000002
Date Info Last Updated: 2005-12-21 00:00:00

Contaminant Id: Chrysene
Contaminated Media: Soil
Req Cleanup Concluded: Not reported
Cleanup Lvl Measure Units: mg/Kg
Basis For Req Cleanup Lvl: Not reported
Max Residual Contamination: 3.4000001
Date Info Last Updated: 2005-12-21 00:00:00

Contaminant Id: Dibenz[a,h]anthracene
Contaminated Media: Soil
Req Cleanup Concluded: Not reported
Cleanup Lvl Measure Units: mg/Kg
Basis For Req Cleanup Lvl: Not reported
Max Residual Contamination: 1.4
Date Info Last Updated: 2005-12-21 00:00:00

Contaminant Id: Fluoranthene
Contaminated Media: Soil
Req Cleanup Concluded: Not reported
Cleanup Lvl Measure Units: mg/Kg
Basis For Req Cleanup Lvl: Not reported
Max Residual Contamination: 3.8
Date Info Last Updated: 2005-12-21 00:00:00

Contaminant Id: Fluorene; (9H-Fluorene
Contaminated Media: Soil
Req Cleanup Concluded: Not reported
Cleanup Lvl Measure Units: mg/Kg
Basis For Req Cleanup Lvl: Not reported

MACK ENGINEERING CORP (Continued) **1000266400**

Max Residual Contamination: 0.92000002
Date Info Last Updated: 2005-12-21 00:00:00

Contaminant Id: Indeno(1,2,3-cd)pyrene
Contaminated Media: Soil
Req Cleanup Concluded: Not reported
Cleanup Lvl Measure Units: mg/Kg
Basis For Req Cleanup Lvl: Not reported
Max Residual Contamination: 2.8
Date Info Last Updated: 2005-12-21 00:00:00

Contaminant Id: Naphthalene
Contaminated Media: Soil
Req Cleanup Concluded: Not reported
Cleanup Lvl Measure Units: mg/Kg
Basis For Req Cleanup Lvl: Not reported
Max Residual Contamination: 3.5999999
Date Info Last Updated: 2005-12-21 00:00:00

Contaminant Id: Phenanthrene
Contaminated Media: Soil
Req Cleanup Concluded: Not reported
Cleanup Lvl Measure Units: mg/Kg
Basis For Req Cleanup Lvl: Not reported
Max Residual Contamination: 3.2
Date Info Last Updated: 2005-12-21 00:00:00

Contaminant Id: Pyrene
Contaminated Media: Soil
Req Cleanup Concluded: Not reported
Cleanup Lvl Measure Units: mg/Kg
Basis For Req Cleanup Lvl: Not reported
Max Residual Contamination: 5
Date Info Last Updated: 2005-12-21 00:00:00

Contaminant Id: Benzo[a]pyrene Equivalents
Contaminated Media: Soil
Req Cleanup Concluded: 3
Cleanup Lvl Measure Units: mg/Kg
Basis For Req Cleanup Lvl: SRV (Soil Reference Value)
Max Residual Contamination: 5.0479999
Date Info Last Updated: 2005-12-21 00:00:00

Facid: SR291
Event: 215
Additional Information: VBP Signed Application sent in for 3rd time
Start Date: Not reported
End Date: 2014-09-08 00:00:00
Planned Start Date: Not reported
Planned End Date: Not reported
Date Info Last Updated: 2014-09-08 00:00:00
Record Number: 39438

Facid: SR291
Event: Remedial Investigation
Additional Information: None Entered
Start Date: 2014-08-20 00:00:00

MACK ENGINEERING CORP (Continued) **1000266400**

End Date:	Not reported
Planned Start Date:	Not reported
Planned End Date:	Not reported
Date Info Last Updated:	2014-09-25 00:00:00
Record Number:	39569

Facid:	SR291
Event:	Voluntary Invite Letter Sent
Additional Information:	E-mailed brownfield application
Start Date:	Not reported
End Date:	2014-03-10 00:00:00
Planned Start Date:	Not reported
Planned End Date:	Not reported
Date Info Last Updated:	2013-08-01 00:00:00
Record Number:	37052

Facid:	SR291
Event:	VIC Program Participation Dates (Start/End)
Additional Information:	None Entered
Start Date:	2013-02-21 00:00:00
End Date:	Not reported
Planned Start Date:	Not reported
Planned End Date:	Not reported
Date Info Last Updated:	2015-04-17 00:00:00
Record Number:	40685

Facid:	SR291
Event:	Phase I Investigation
Additional Information:	None Entered
Start Date:	Not reported
End Date:	2014-08-20 00:00:00
Planned Start Date:	Not reported
Planned End Date:	Not reported
Date Info Last Updated:	2014-09-25 00:00:00
Record Number:	39567

Facid:	SR291
Event:	Phase II Investigation
Additional Information:	None Entered
Start Date:	Not reported
End Date:	2014-08-20 00:00:00
Planned Start Date:	Not reported
Planned End Date:	Not reported
Date Info Last Updated:	2014-09-25 00:00:00
Record Number:	39568

Facid:	SR291
GW Recepts Prot by Rem Actn:	Not reported
Ecological receptors present:	False
Type of ecological receptors:	Not reported
Acres of contaminated soil:	Not reported
Volume of contaminated soil:	Not reported
Acres of surface water impacted:	Not reported
Acres of wetland impacted:	Not reported
Acres of sediment impacted:	Not reported
GW Plume Area Acres:	Not reported
Cleanup Conducted:	False

MACK ENGINEERING CORP (Continued) **1000266400**

Acres of Contam Soil remediate:	Not reported
Volume of Soil Cleaned:	Not reported
# Municipal wells contamd:	Not reported
# Dom wells contam:	Not reported
# People Impct SW intake contam:	Not reported
# Drums Revolved from site:	Not reported
Yr Soil Remediated:	Not reported
Acres of Soil w/ Restrict Access:	Not reported
Yr IC remedy complete:	Not reported
Yr GW remedy completed:	Not reported
Year GWIC completed:	Not reported
Acres of wetland of sediment remediated:	Not reported
Public financing:	False
Assurance help:	False
Land use Classfn At Site:	Not reported
Land use Vicinity Of Site:	Not reported
Deed notif Present On Site:	False
Restrictive Covenant Present:	False
Restrictions: Not reported	
GW Pump and Treat Used at site:	False
Quaternary Perched:	False
Quaternary Water Table:	False
Quaternary Confined:	False
Cretaceous:	False
Plattville:	False
St. peter:	False
Prairie Duchien:	False
Jordan:	False
Ironton/Galesville:	False
Mt Simon Hinckley:	False
Precambrian Undefferentiated:	False
Other/Unknown Aquifier:	False
Date Info Last Updated:	2007-07-30 00:00:00
Inst Control Info Updated:	2007-07-30 00:00:00
Inst Control Filed Location:	Not reported
SW Classification (Primary):	Not reported
SW Classification (Secondary):	Not reported
Miscellaneous: Not reported	
SW Comments:	Not reported

Facility ID:	VP10260
SEC Address:	Not reported
Link Id:	4948
Facility Type:	Metal Plating, Proc.
Active:	False
Pay Complete:	False
MPCA Region:	Metro
Size Acres:	1
HRS Score:	0
Enforcement Lead Agency:	Not reported
Federal Defferal Plot:	False
Petroleum Brownfields Prog?:	False
Emergency:	False
Site Classification:	False
RD/RA:	False
RL/FS:	False

MACK ENGINEERING CORP (Continued) **1000266400**

Fund financed:	False
Npl:	False
Plp:	False
District:	Metro
Program Referred from:	VIC Program
Program Interest:	VIC
Physical Location:	unknown
Natural Source damage:	False
Clean up Cost:	Not reported
Indian Reservation:	False
Reserve Name:	Not reported
MPCA Owned Wells at site:	False
Created By:	K. Lukes
Date Created:	07/29/1998
Date Last Updated:	12/17/2012
Federal Facility:	False
Primary Funding Source:	Not reported
EPA Id:	Not reported
MPCA Id:	Not reported
Alpha Sort:	Not reported
Legal Distt:	62A
Congressional Distt:	5
Public Land Survey Method:	M
Map Scale For PLS Locational Data:	A
Township 2:	Not reported
Range:	Not reported
PLS Township Suffix:	W
section:	Not reported
PLS Qtr Section (160 Acres):	Not reported
PLS Qtr-Qtr Section (40 Acres):	Not reported
Pls Qtr-Qtr-Qtr Section (10 Acres):	Not reported
Pls Qtr-Qtr-Qtr-Qtr Secion (2.5 Acres):	Not reported
Quad:	1291
NAD Number:	83
Desc Of UTM Coord Pt:	Not reported
UTM Coord Pt Data Source:	Not reported
Org Providing UTM Coord Point Data:	Not reported
mpcapgmac:	Not reported
Utm Coord Pt Data Collection Method:	Not reported
Date Of Utm Coord Pt Data Collection:	Not reported
COL Date Qual:	Not reported
Map Scale:	Not reported
verifmeth:	Not reported
horizref:	Not reported
Utm Source:	2
Utm Method:	I1
Utm Scale:	A
Utm Accuracy:	Not reported
Utm East:	482134.3125
Utm North:	4977953
Utm Zone:	15
Basin Code:	2
Major Watershed:	20
Minor Watershed:	Not reported
Public Land Survey Method 2:	Not reported
Map Scale For PLS Locational Data 2:	Not reported
Township 2:	Not reported

MACK ENGINEERING CORP (Continued) **1000266400**

Range 2: Not reported
PLS Township Suffix 2: Not reported
Section 2: Not reported
PLS Qtr Section (160 Acres) 2: Not reported
PLS Qtr-Qtr Section (40 Acres) 2: Not reported
PLS Qtr-Qtr Section (10 Acres) 2: Not reported
PLS Qtr-Qtr Section (2.5 Acres) 2: Not reported
Quad 2: Not reported
File Location: OnBase
VIC Application GIS: False
Notes: Referred to SA (Patrice Jensen)
Contact Type: Staff TA (Technical Analyst)
Company Name: MPCA
Contact Address: 525 Lake Avenue South, Suite 400
Contact Address 2: Not reported
Contact City,St,Zip: Duluth, MN 55802
Contact Province: Not reported
Contact Country: Not reported
Contact Postal code: Not reported
Contact Phone: 2183026602
Contact Phone Ext: Not reported
Contact Fax: Not reported
Contact E-mail: barb.gnabasik@state.mn.us
Contact Cell Phone: Not reported
Contact Information Last Updated: 2013-09-13 00:00:00
Misc Contact Info: Not reported
Receive Invoice: F
Staff Id Num: 3247

Contact Type: Staff PL/PM (Project Leader/Project Manager)s
Company Name: MPCA
Contact Address: 525 Lake Avenue South, Suite 400
Contact Address 2: Not reported
Contact City,St,Zip: Duluth, MN 55802
Contact Province: Not reported
Contact Country: Not reported
Contact Postal code: Not reported
Contact Phone: 2183026602
Contact Phone Ext: Not reported
Contact Fax: Not reported
Contact E-mail: barb.gnabasik@state.mn.us
Contact Cell Phone: Not reported
Contact Information Last Updated: 2013-09-13 00:00:00
Misc Contact Info: Not reported
Receive Invoice: F
Staff Id Num: 3247

Contact Type: Former Staff Project Leader/Project Manager
Company Name: MPCA
Contact Address: 520 Lafayette Rd N
Contact Address 2: Not reported
Contact City,St,Zip: St. Paul, MN 551554194
Contact Province: Not reported
Contact Country: Not reported
Contact Postal code: Not reported
Contact Phone: Not reported
Contact Phone Ext: Not reported

MACK ENGINEERING CORP (Continued) **1000266400**

Contact Fax:	Not reported
Contact E-mail:	Not reported
Contact Cell Phone:	Not reported
Contact Information Last Updated:	1998-07-29 00:00:00
Misc Contact Info:	Not reported
Receive Invoice:	F
Staff Id Num:	3316

Contact Type:	Former Staff TA
Company Name:	MPCA
Contact Address:	520 Lafayette Rd N
Contact Address 2:	Not reported
Contact City,St,Zip:	St. Paul, MN 551554194
Contact Province:	Not reported
Contact Country:	Not reported
Contact Postal code:	Not reported
Contact Phone:	Not reported
Contact Phone Ext:	Not reported
Contact Fax:	Not reported
Contact E-mail:	Not reported
Contact Cell Phone:	Not reported
Contact Information Last Updated:	1998-12-23 00:00:00
Misc Contact Info:	Not reported
Receive Invoice:	F
Staff Id Num:	Not reported

Contact Type:	Voluntary Party
Company Name:	Salisbury Leasing
Contact Address:	3215 E. 26th Street
Contact Address 2:	Not reported
Contact City,St,Zip:	Minneapolis, MN 55406
Contact Province:	Not reported
Contact Country:	Not reported
Contact Postal code:	Not reported
Contact Phone:	6127212471
Contact Phone Ext:	Not reported
Contact Fax:	Not reported
Contact E-mail:	jackie.s@mackengineering.com
Contact Cell Phone:	Not reported
Contact Information Last Updated:	2001-07-30 00:00:00
Misc Contact Info:	Not reported
Receive Invoice:	T
Staff Id Num:	Not reported

Contact Type:	Former Staff TA
Company Name:	MPCA
Contact Address:	520 Lafayette Rd N.
Contact Address 2:	Not reported
Contact City,St,Zip:	St. Paul, MN 551554194
Contact Province:	Not reported
Contact Country:	Not reported
Contact Postal code:	Not reported
Contact Phone:	(651) 757-1808
Contact Phone Ext:	Not reported
Contact Fax:	651-296-9707
Contact E-mail:	larry.quandt@state.mn.us
Contact Cell Phone:	Not reported

MACK ENGINEERING CORP (Continued) **1000266400**

Contact Information Last Updated: 1999-08-24 00:00:00
Misc Contact Info: Not reported
Receive Invoice: F
Staff Id Num: 3379

Contact Type: Staff Other (Title Not Listed)
Company Name: MPCA
Contact Address: Not reported
Contact Address 2: Not reported
Contact City,St,Zip: Not reported
Contact Province: Not reported
Contact Country: Not reported
Contact Postal code: Not reported
Contact Phone: Not reported
Contact Phone Ext: Not reported
Contact Fax: Not reported
Contact E-mail: Not reported
Contact Cell Phone: Not reported
Contact Information Last Updated: 2011-12-08 00:00:00
Misc Contact Info: Not reported
Receive Invoice: F
Staff Id Num: 286

Contact Type: Consultant
Company Name: Liesch
Contact Address: 520 Lafayette Rd N
Contact Address 2: Not reported
Contact City,St,Zip: MN
Contact Province: Not reported
Contact Country: Not reported
Contact Postal code: Not reported
Contact Phone: 7634893134
Contact Phone Ext: Not reported
Contact Fax: Not reported
Contact E-mail: Not reported
Contact Cell Phone: Not reported
Contact Information Last Updated: 2002-06-26 00:00:00
Misc Contact Info: Not reported
Receive Invoice: F
Staff Id Num: Not reported

Contact Type: Former Staff Project Leader/Project Manager
Company Name: MPCA
Contact Address: 520 Lafayette Rd N
Contact Address 2: Not reported
Contact City,St,Zip: St. Paul, MN 55155
Contact Province: Not reported
Contact Country: Not reported
Contact Postal code: Not reported
Contact Phone: 6517572627
Contact Phone Ext: Not reported
Contact Fax: 6512969707
Contact E-mail: edward.olson@state.mn.us
Contact Cell Phone: Not reported
Contact Information Last Updated: 2008-10-28 00:00:00
Misc Contact Info: Not reported
Receive Invoice: F

MACK ENGINEERING CORP (Continued) **1000266400**

Staff Id Num: 3366

Contact Type: Former Staff TA
Company Name: MPCA
Contact Address: 520 Lafayette Rd N
Contact Address 2: Not reported
Contact City,St,Zip: St. Paul, MN 55155
Contact Province: Not reported
Contact Country: Not reported
Contact Postal code: Not reported
Contact Phone: (651) 757-1808
Contact Phone Ext: Not reported
Contact Fax: 6512969707
Contact E-mail: allan.timm@state.mn.us
Contact Cell Phone: Not reported
Contact Information Last Updated: 2008-01-03 00:00:00
Misc Contact Info: Not reported
Receive Invoice: F
Staff Id Num: 7793

Contact Type: Former Staff TA
Company Name: MPCA
Contact Address: 520 Lafayette Rd N
Contact Address 2: Not reported
Contact City,St,Zip: St. Paul, MN 551554194
Contact Province: Not reported
Contact Country: Not reported
Contact Postal code: Not reported
Contact Phone: 6517572399
Contact Phone Ext: Not reported
Contact Fax: 6512969707
Contact E-mail: lynne.grigor@state.mn.us
Contact Cell Phone: Not reported
Contact Information Last Updated: 2010-03-11 00:00:00
Misc Contact Info: Not reported
Receive Invoice: F
Staff Id Num: 3255

Contact Type: Former Staff Project Leader/Project Manager
Company Name: MPCA
Contact Address: 520 Lafayette Rd N
Contact Address 2: Not reported
Contact City,St,Zip: St. Paul, MN 551554194
Contact Province: Not reported
Contact Country: Not reported
Contact Postal code: Not reported
Contact Phone: 6517572465
Contact Phone Ext: Not reported
Contact Fax: 6512969707
Contact E-mail: patrice.jensen@pca.state.mn.us
Contact Cell Phone: Not reported
Contact Information Last Updated: 2013-07-09 00:00:00
Misc Contact Info: Not reported
Receive Invoice: F
Staff Id Num: 3289

Contact Type: Former Staff TA

MACK ENGINEERING CORP (Continued) **1000266400**

Company Name:	MPCA
Contact Address:	525 Lake Avenue South, Suite 400
Contact Address 2:	Not reported
Contact City,St,Zip:	Duluth, MN 55802
Contact Province:	Not reported
Contact Country:	Not reported
Contact Postal code:	Not reported
Contact Phone:	2183026649
Contact Phone Ext:	Not reported
Contact Fax:	2187234727
Contact E-mail:	mark.elliott@pca.state.mn.us
Contact Cell Phone:	Not reported
Contact Information Last Updated:	2013-07-09 00:00:00
Misc Contact Info:	Not reported
Receive Invoice:	F
Staff Id Num:	3229

Contaminant Id:	Trichloroethylene; (TCE
Contaminated Media:	Soil
Req Cleanup Concluded:	Not reported
Cleanup Lvl Measure Units:	mg/Kg
Basis For Req Cleanup Lvl:	Not reported
Max Residual Contamination:	28
Date Info Last Updated:	2000-04-10 00:00:00

Contaminant Id:	Trichloroethylene; (TCE
Contaminated Media:	Ground Water
Req Cleanup Concluded:	5
Cleanup Lvl Measure Units:	ug/L
Basis For Req Cleanup Lvl:	HRL (Health Risk Limit)
Max Residual Contamination:	2600
Date Info Last Updated:	2000-04-10 00:00:00

Contaminant Id:	Chloroethane
Contaminated Media:	Ground Water
Req Cleanup Concluded:	Not reported
Cleanup Lvl Measure Units:	ug/L
Basis For Req Cleanup Lvl:	Not reported
Max Residual Contamination:	3.7
Date Info Last Updated:	2005-12-21 00:00:00

Contaminant Id:	Chloroform
Contaminated Media:	Ground Water
Req Cleanup Concluded:	Not reported
Cleanup Lvl Measure Units:	ug/L
Basis For Req Cleanup Lvl:	Not reported
Max Residual Contamination:	0.60000002
Date Info Last Updated:	2005-12-21 00:00:00

Contaminant Id:	Diesel Range Organics
Contaminated Media:	Ground Water
Req Cleanup Concluded:	Not reported
Cleanup Lvl Measure Units:	ug/L
Basis For Req Cleanup Lvl:	Not reported
Max Residual Contamination:	590
Date Info Last Updated:	2005-12-21 00:00:00

MACK ENGINEERING CORP (Continued) **1000266400**

Contaminant Id:	Not reported
Contaminated Media:	Not reported
Req Cleanup Concluded:	Not reported
Cleanup Lvl Measure Units:	ug/L
Basis For Req Cleanup Lvl:	Not reported
Max Residual Contamination:	590
Date Info Last Updated:	2005-12-21 00:00:00

Contaminant Id:	2-Methylnaphthalene
Contaminated Media:	Soil
Req Cleanup Concluded:	Not reported
Cleanup Lvl Measure Units:	mg/Kg
Basis For Req Cleanup Lvl:	Not reported
Max Residual Contamination:	1.5
Date Info Last Updated:	2005-12-21 00:00:00

Contaminant Id:	Acenaphthylene
Contaminated Media:	Soil
Req Cleanup Concluded:	Not reported
Cleanup Lvl Measure Units:	mg/Kg
Basis For Req Cleanup Lvl:	Not reported
Max Residual Contamination:	0.81999999
Date Info Last Updated:	2005-12-21 00:00:00

Contaminant Id:	Anthracene
Contaminated Media:	Soil
Req Cleanup Concluded:	Not reported
Cleanup Lvl Measure Units:	mg/Kg
Basis For Req Cleanup Lvl:	Not reported
Max Residual Contamination:	6.8000002
Date Info Last Updated:	2005-12-21 00:00:00

Contaminant Id:	Benzo[a]anthracene
Contaminated Media:	Soil
Req Cleanup Concluded:	Not reported
Cleanup Lvl Measure Units:	mg/Kg
Basis For Req Cleanup Lvl:	Not reported
Max Residual Contamination:	4.5
Date Info Last Updated:	2005-12-21 00:00:00

Contaminant Id:	Benzo[a]pyrene
Contaminated Media:	Soil
Req Cleanup Concluded:	Not reported
Cleanup Lvl Measure Units:	mg/Kg
Basis For Req Cleanup Lvl:	Not reported
Max Residual Contamination:	2.9000001
Date Info Last Updated:	2005-12-21 00:00:00

Contaminant Id:	Benzo[b]fluoranthene
Contaminated Media:	Soil
Req Cleanup Concluded:	Not reported
Cleanup Lvl Measure Units:	mg/Kg
Basis For Req Cleanup Lvl:	Not reported
Max Residual Contamination:	5
Date Info Last Updated:	2005-12-21 00:00:00

Contaminant Id:	Benzo[ghi]perylene

MACK ENGINEERING CORP (Continued) **1000266400**

Contaminated Media: Soil
Req Cleanup Concluded: Not reported
Cleanup Lvl Measure Units: mg/Kg
Basis For Req Cleanup Lvl: Not reported
Max Residual Contamination: 2.5
Date Info Last Updated: 2005-12-21 00:00:00

Contaminant Id: Benzo[k]fluoranthene
Contaminated Media: Soil
Req Cleanup Concluded: Not reported
Cleanup Lvl Measure Units: mg/Kg
Basis For Req Cleanup Lvl: Not reported
Max Residual Contamination: 0.98000002
Date Info Last Updated: 2005-12-21 00:00:00

Contaminant Id: Chrysene
Contaminated Media: Soil
Req Cleanup Concluded: Not reported
Cleanup Lvl Measure Units: mg/Kg
Basis For Req Cleanup Lvl: Not reported
Max Residual Contamination: 3.4000001
Date Info Last Updated: 2005-12-21 00:00:00

Contaminant Id: Dibenz[a,h]anthracene
Contaminated Media: Soil
Req Cleanup Concluded: Not reported
Cleanup Lvl Measure Units: mg/Kg
Basis For Req Cleanup Lvl: Not reported
Max Residual Contamination: 1.4
Date Info Last Updated: 2005-12-21 00:00:00

Contaminant Id: Fluoranthene
Contaminated Media: Soil
Req Cleanup Concluded: Not reported
Cleanup Lvl Measure Units: mg/Kg
Basis For Req Cleanup Lvl: Not reported
Max Residual Contamination: 3.8
Date Info Last Updated: 2005-12-21 00:00:00

Contaminant Id: Fluorene; (9H-Fluorene
Contaminated Media: Soil
Req Cleanup Concluded: Not reported
Cleanup Lvl Measure Units: mg/Kg
Basis For Req Cleanup Lvl: Not reported
Max Residual Contamination: 0.92000002
Date Info Last Updated: 2005-12-21 00:00:00

Contaminant Id: Indeno(1,2,3-cd)pyrene
Contaminated Media: Soil
Req Cleanup Concluded: Not reported
Cleanup Lvl Measure Units: mg/Kg
Basis For Req Cleanup Lvl: Not reported
Max Residual Contamination: 2.8
Date Info Last Updated: 2005-12-21 00:00:00

Contaminant Id: Naphthalene
Contaminated Media: Soil

MACK ENGINEERING CORP (Continued) **1000266400**

Req Cleanup Concluded:	Not reported
Cleanup Lvl Measure Units:	mg/Kg
Basis For Req Cleanup Lvl:	Not reported
Max Residual Contamination:	3.5999999
Date Info Last Updated:	2005-12-21 00:00:00

Contaminant Id:	Phenanthrene
Contaminated Media:	Soil
Req Cleanup Concluded:	Not reported
Cleanup Lvl Measure Units:	mg/Kg
Basis For Req Cleanup Lvl:	Not reported
Max Residual Contamination:	3.2
Date Info Last Updated:	2005-12-21 00:00:00

Contaminant Id:	Pyrene
Contaminated Media:	Soil
Req Cleanup Concluded:	Not reported
Cleanup Lvl Measure Units:	mg/Kg
Basis For Req Cleanup Lvl:	Not reported
Max Residual Contamination:	5
Date Info Last Updated:	2005-12-21 00:00:00

Contaminant Id:	Benzo[a]pyrene Equivalents
Contaminated Media:	Soil
Req Cleanup Concluded:	3
Cleanup Lvl Measure Units:	mg/Kg
Basis For Req Cleanup Lvl:	SRV (Soil Reference Value)
Max Residual Contamination:	5.0479999
Date Info Last Updated:	2005-12-21 00:00:00

Contaminant Id:	1,2-Dichloroethylene (cis-
Contaminated Media:	Soil
Req Cleanup Concluded:	Not reported
Cleanup Lvl Measure Units:	mg/Kg
Basis For Req Cleanup Lvl:	Not reported
Max Residual Contamination:	4.4000001
Date Info Last Updated:	2001-08-07 00:00:00

Contaminant Id:	1,2-Dichloroethylene (trans-
Contaminated Media:	Soil
Req Cleanup Concluded:	Not reported
Cleanup Lvl Measure Units:	mg/Kg
Basis For Req Cleanup Lvl:	Not reported
Max Residual Contamination:	1.7
Date Info Last Updated:	2001-08-07 00:00:00

Contaminant Id:	Xylenes (mixture of o,m,p
Contaminated Media:	Soil
Req Cleanup Concluded:	Not reported
Cleanup Lvl Measure Units:	mg/Kg
Basis For Req Cleanup Lvl:	Not reported
Max Residual Contamination:	1.8
Date Info Last Updated:	2001-08-07 00:00:00

Contaminant Id:	Mineral Spirits
Contaminated Media:	Soil
Req Cleanup Concluded:	Not reported

MACK ENGINEERING CORP (Continued) **1000266400**

Cleanup Lvl Measure Units:	mg/Kg
Basis For Req Cleanup Lvl:	Not reported
Max Residual Contamination:	1200
Date Info Last Updated:	2001-08-07 00:00:00
Contaminant Id:	1,2-Dichloroethylene (cis-
Contaminated Media:	Ground Water
Req Cleanup Concluded:	70
Cleanup Lvl Measure Units:	ug/L
Basis For Req Cleanup Lvl:	HRL (Health Risk Limit)
Max Residual Contamination:	6900
Date Info Last Updated:	2001-08-07 00:00:00
Contaminant Id:	1,2-Dichloroethylene (trans-
Contaminated Media:	Ground Water
Req Cleanup Concluded:	100
Cleanup Lvl Measure Units:	ug/L
Basis For Req Cleanup Lvl:	HRL (Health Risk Limit)
Max Residual Contamination:	4000
Date Info Last Updated:	2001-08-07 00:00:00
Contaminant Id:	Tetrachloroethylene; (Perchloroethylene
Contaminated Media:	Soil
Req Cleanup Concluded:	Not reported
Cleanup Lvl Measure Units:	mg/Kg
Basis For Req Cleanup Lvl:	Not reported
Max Residual Contamination:	24
Date Info Last Updated:	2001-08-07 00:00:00
Contaminant Id:	Tetrachloroethylene; (Perchloroethylene
Contaminated Media:	Ground Water
Req Cleanup Concluded:	Not reported
Cleanup Lvl Measure Units:	ug/L
Basis For Req Cleanup Lvl:	Not reported
Max Residual Contamination:	1.8
Date Info Last Updated:	2001-08-07 00:00:00
Contaminant Id:	Vinyl chloride; (chloroethene
Contaminated Media:	Ground Water
Req Cleanup Concluded:	Not reported
Cleanup Lvl Measure Units:	ug/L
Basis For Req Cleanup Lvl:	Not reported
Max Residual Contamination:	52
Date Info Last Updated:	2001-08-07 00:00:00
Contaminant Id:	1,1,1-Trichloroethane
Contaminated Media:	Ground Water
Req Cleanup Concluded:	Not reported
Cleanup Lvl Measure Units:	ug/L
Basis For Req Cleanup Lvl:	Not reported
Max Residual Contamination:	2.0999999
Date Info Last Updated:	2001-08-07 00:00:00
Contaminant Id:	Chloromethane; (Methyl chloride
Contaminated Media:	Ground Water
Req Cleanup Concluded:	Not reported
Cleanup Lvl Measure Units:	ug/L

MACK ENGINEERING CORP (Continued) **1000266400**

Basis For Req Cleanup Lvl: Not reported
Max Residual Contamination: 2.2
Date Info Last Updated: 2001-08-07 00:00:00

Contaminant Id: Trichlorofluoromethane
Contaminated Media: Ground Water
Req Cleanup Concluded: Not reported
Cleanup Lvl Measure Units: ug/L
Basis For Req Cleanup Lvl: Not reported
Max Residual Contamination: 1.4
Date Info Last Updated: 2001-08-07 00:00:00

Contaminant Id: 1,1-Dichloroethylene;(Vinylidene chloride
Contaminated Media: Ground Water
Req Cleanup Concluded: Not reported
Cleanup Lvl Measure Units: ug/L
Basis For Req Cleanup Lvl: Not reported
Max Residual Contamination: 7.5999999
Date Info Last Updated: 2001-08-07 00:00:00

Contaminant Id: 1,1-Dichloroethane
Contaminated Media: Ground Water
Req Cleanup Concluded: Not reported
Cleanup Lvl Measure Units: ug/L
Basis For Req Cleanup Lvl: Not reported
Max Residual Contamination: 30
Date Info Last Updated: 2001-08-07 00:00:00

Contaminant Id: Benzene
Contaminated Media: Ground Water
Req Cleanup Concluded: Not reported
Cleanup Lvl Measure Units: ug/L
Basis For Req Cleanup Lvl: Not reported
Max Residual Contamination: 0.5
Date Info Last Updated: 2001-08-07 00:00:00

Facid: VP10260
Event: 114
Additional Information: Project transferred to Lynne
Start Date: Not reported
End Date: 2006-08-01 00:00:00
Planned Start Date: Not reported
Planned End Date: Not reported
Date Info Last Updated: 2006-10-09 00:00:00
Record Number: 25964

Facid: VP10260
Event: 114
Additional Information: Groundwater Sampling Work Plan Submittal
Start Date: Not reported
End Date: Not reported
Planned Start Date: Not reported
Planned End Date: 2010-06-09 00:00:00
Date Info Last Updated: 2010-04-09 00:00:00
Record Number: 31246

Facid: VP10260

MACK ENGINEERING CORP (Continued) **1000266400**

Event: 114
Additional Information: Groundwater Investigation Collaboration Request
Start Date: Not reported
End Date: 2010-04-09 00:00:00
Planned Start Date: Not reported
Planned End Date: Not reported
Date Info Last Updated: 2010-04-09 00:00:00
Record Number: 31243

Facid: VP10260
Event: 155
Additional Information: None Entered
Start Date: Not reported
End Date: 2004-09-03 00:00:00
Planned Start Date: Not reported
Planned End Date: Not reported
Date Info Last Updated: 2004-09-03 00:00:00
Record Number: 22222

Facid: VP10260
Event: 155
Additional Information: None Entered
Start Date: Not reported
End Date: 1998-10-22 00:00:00
Planned Start Date: Not reported
Planned End Date: Not reported
Date Info Last Updated: 1999-05-11 00:00:00
Record Number: 7292

Facid: VP10260
Event: 211
Additional Information: None Entered
Start Date: Not reported
End Date: 2000-01-04 00:00:00
Planned Start Date: Not reported
Planned End Date: Not reported
Date Info Last Updated: 2000-01-11 00:00:00
Record Number: 8028

Facid: VP10260
Event: Feasibility Study
Additional Information: Approved remedial option selection (SVE) and SVE pilot test
Start Date: Not reported
End Date: 2008-06-10 00:00:00
Planned Start Date: Not reported
Planned End Date: Not reported
Date Info Last Updated: 2008-06-10 00:00:00
Record Number: 28964

Facid: VP10260
Event: Remedial Action
Additional Information: Soil Excavation Installation of GW remediation system
Start Date: Not reported
End Date: Not reported
Planned Start Date: 2008-06-01 00:00:00
Planned End Date: 2008-12-31 00:00:00
Date Info Last Updated: 2008-03-06 00:00:00

MACK ENGINEERING CORP (Continued) **1000266400**

Record Number: 28358

Facid: VP10260
Event: VIC Program Participation Dates (Start/End)
Additional Information: None
Start Date: 1998-07-22 00:00:00
End Date: 2011-12-16 00:00:00
Planned Start Date: Not reported
Planned End Date: Not reported
Date Info Last Updated: 1998-07-29 00:00:00
Record Number: 5225

Facid: VP10260
GW Recepts Prot by Rem Actn: Not reported
Ecological receptors present: False
Type of ecological receptors: Not reported
Acres of contaminated soil: Not reported
Volume of contaminated soil: Not reported
Acres of surface water impacted: Not reported
Acres of wetland impacted: Not reported
Acres of sediment impacted: Not reported
GW Plume Area Acres: Not reported
Cleanup Conducted: False
Acres of Contam Soil remediate: Not reported
Volume of Soil Cleaned: Not reported
Municipal wells contamd: Not reported
Dom wells contam: Not reported
People Impct SW intake contam: Not reported
Drums Revolved from site: Not reported
Yr Soil Remediated: Not reported
Acres of Soil w/ Restrict Access: Not reported
Yr IC remedy complete: Not reported
Yr GW remedy completed: Not reported
Year GWIC completed: Not reported
Acres of wetland of sediment remediated: Not reported
Public financing: False
Assurance help: False
Land use Classfn At Site: Not reported
Land use Vicinity Of Site: Not reported
Deed notif Present On Site: False
Restrictive Covenant Present: False
Restrictions: Not reported
GW Pump and Treat Used at site: False
Quaternary Perched: False
Quaternary Water Table: False
Quaternary Confined: False
Cretaceous: False
Plattville: False
St. peter: False
Prairie Duchien: False
Jordan: False
Ironton/Galesville: False
Mt Simon Hinckley: False
Precambrian Undefferentiated: False
Other/Unknown Aquifier: False
Date Info Last Updated: 2007-07-30 00:00:00
Inst Control Info Updated: 2007-07-30 00:00:00

MACK ENGINEERING CORP (Continued) **1000266400**

Inst Control Filed Location: Not reported
SW Classification (Primary): Not reported
SW Classification (Secondary): Not reported
Miscellaneous: Not reported
SW Comments: Not reported

LIENS:

Facility Id: SR291
Facility Type: Metal Plating, Proc.
Program: Superfund
File Loc: OnBase
Deed Notification: False
Environmental Covenant: False
Restrictive or Env Covenant Desc: Not reported
Restrictive Covenant: False
IC Update: 07/30/2007
IC Filing Loc: Not reported
Event Desc: Not reported
Start Date: Not reported
End Date: Not reported
Add Info: Not reported
Notes: Not reported

Facility Id: VP10260
Facility Type: Metal Plating, Proc.
Program: VIC
File Loc: OnBase
Deed Notification: False
Environmental Covenant: False
Restrictive or Env Covenant Desc: Not reported
Restrictive Covenant: False
IC Update: 07/30/2007
IC Filing Loc: Not reported
Event Desc: Not reported
Start Date: Not reported
End Date: Not reported
Add Info: Not reported
Notes: Not reported

MN Voluntary Investigation Cleanup Program:

Facility ID: VP10260
Facility Type: Metal Plating, Proc.
Facility Address 2: Not reported
Core Program Interest Id: 336371
Link Id: 4948
Active: False
Pay Complete: False
MPCA Region: Metro
Size Acres: 1
HRS Score: 0
Enforcement Lead Agency: Not reported
Federal Defferal Plot: False
Petroleum Brownfields Prog?: False
Emergency: False
Site Classification: False

MACK ENGINEERING CORP (Continued) **1000266400**

RD/RA:	False
RL/FS:	False
Fund financed:	False
Npl:	False
Plp:	False
District:	Metro
Program Reffered from:	VIC Program
Program Interest:	VIC
Physical Location:	unknown
Natural Source damage:	False
Clean up Cost:	Not reported
Indian Reservation:	False
Reservation Name:	Not reported
MPCA Owned Wells at site:	False
Created By:	K. Lukes
Date Created:	07/29/1998
Date Last Updated:	12/17/2012
Federal Facility:	False
Primary Funding Source:	Not reported
EPA Id:	Not reported
MPCA Id:	Not reported
Alpha Sort:	Not reported
Legal Distt:	62A
Congressional Dist:	5
Scale Of Map Used Pls Loc Data:	A
Township:	Not reported
Range:	Not reported
Range East West:	W
Section:	Not reported
Pls Qtr Section (160 Acres):	Not reported
Pls Qtr Qtr Section (40 Acres):	Not reported
Pls Qtr-Qtr-Qtr Section (10 Acres):	Not reported
Pls Qtr-Qtr-Qtr-Qtr Section (2.5 Acres):	Not reported
Quad:	1291
NAD Number:	83
Desc Of UTM Coord Pt:	Not reported
UTM Coord Pt Data Source:	Not reported
Org Providing The UTM Coord Point Data:	Not reported
Method For Loc Public Land Survey:	M
Method Of Utm Coord Pt Data Collection:	Not reported
Date Of Utm Coord Pt Data Collection:	Not reported
COL Date Qual:	Not reported
Map Scale:	Not reported
Verification Method:	Not reported
horizref:	Not reported
Utm Source:	2
Utm Method:	I1
Utm Scale:	A
Utm Accuracy:	Not reported
Utm East:	482134.3125
Utm North:	4977953
Utm Zone:	15
Basin Code:	2
Major Watershed:	20
Major Watershed:	Not reported
Method For Loc Public Land Survey:	Not reported
Scale Of Map Used Pls Loc Data:	Not reported

MACK ENGINEERING CORP (Continued) **1000266400**

Township 2: Not reported
Range 2: Not reported
Range East West: Not reported
Section 2: Not reported
Pls Qtr Section (160 Acres) 2: Not reported
Pls Qtr Qtr Section (40 Acres)2: Not reported
Pls Qtr Qtr Qtr Section (10 Acres)2: Not reported
Pls Qtr Qtr Qtr Qtr Section (2.5 Acres) 2: Not reported
Quad 2: Not reported
File Location: OnBase
GIS Application GIS: False
Notes: Referred to SA (Patrice Jensen)
Contact Type: Staff TA (Technical Analyst)
Company Name: MPCA
Contact Address: 525 Lake Avenue South, Suite 400
Contact Address 2: Not reported
Contact City,St,Zip: Duluth, MN 55802
Contact Province: Not reported
Contact Country: Not reported
Contact Postal code: Not reported
Contact Phone: 2183026602
Contact Phone Ext: Not reported
Contact Fax: Not reported
Contact E-mail: barb.gnabasik@state.mn.us
Contact Cell Phone: Not reported
Contact Information Last Updated: 2013-09-13 00:00:00
Misc Contact Info: Not reported
Receive Invoice: F
Staff Id Num: 3247

Contact Type: Staff PL/PM (Project Leader/Project Manager)s
Company Name: MPCA
Contact Address: 525 Lake Avenue South, Suite 400
Contact Address 2: Not reported
Contact City,St,Zip: Duluth, MN 55802
Contact Province: Not reported
Contact Country: Not reported
Contact Postal code: Not reported
Contact Phone: 2183026602
Contact Phone Ext: Not reported
Contact Fax: Not reported
Contact E-mail: barb.gnabasik@state.mn.us
Contact Cell Phone: Not reported
Contact Information Last Updated: 2013-09-13 00:00:00
Misc Contact Info: Not reported
Receive Invoice: F
Staff Id Num: 3247

Contact Type: Former Staff Project Leader/Project Manager
Company Name: MPCA
Contact Address: 520 Lafayette Rd N
Contact Address 2: Not reported
Contact City,St,Zip: St. Paul, MN 551554194
Contact Province: Not reported
Contact Country: Not reported
Contact Postal code: Not reported
Contact Phone: Not reported

MACK ENGINEERING CORP (Continued) **1000266400**

Contact Phone Ext:	Not reported
Contact Fax:	Not reported
Contact E-mail:	Not reported
Contact Cell Phone:	Not reported
Contact Information Last Updated:	1998-07-29 00:00:00
Misc Contact Info:	Not reported
Receive Invoice:	F
Staff Id Num:	3316

Contact Type:	Former Staff TA
Company Name:	MPCA
Contact Address:	520 Lafayette Rd N
Contact Address 2:	Not reported
Contact City,St,Zip:	St. Paul, MN 551554194
Contact Province:	Not reported
Contact Country:	Not reported
Contact Postal code:	Not reported
Contact Phone:	Not reported
Contact Phone Ext:	Not reported
Contact Fax:	Not reported
Contact E-mail:	Not reported
Contact Cell Phone:	Not reported
Contact Information Last Updated:	1998-12-23 00:00:00
Misc Contact Info:	Not reported
Receive Invoice:	F
Staff Id Num:	Not reported

Contact Type:	Voluntary Party
Company Name:	Salisbury Leasing
Contact Address:	3215 E. 26th Street
Contact Address 2:	Not reported
Contact City,St,Zip:	Minneapolis, MN 55406
Contact Province:	Not reported
Contact Country:	Not reported
Contact Postal code:	Not reported
Contact Phone:	6127212471
Contact Phone Ext:	Not reported
Contact Fax:	Not reported
Contact E-mail:	jackie.s@mackengineering.com
Contact Cell Phone:	Not reported
Contact Information Last Updated:	2001-07-30 00:00:00
Misc Contact Info:	Not reported
Receive Invoice:	T
Staff Id Num:	Not reported

Contact Type:	Former Staff TA
Company Name:	MPCA
Contact Address:	520 Lafayette Rd N.
Contact Address 2:	Not reported
Contact City,St,Zip:	St. Paul, MN 551554194
Contact Province:	Not reported
Contact Country:	Not reported
Contact Postal code:	Not reported
Contact Phone:	(651) 757-1808
Contact Phone Ext:	Not reported
Contact Fax:	651-296-9707
Contact E-mail:	larry.quandt@state.mn.us

MACK ENGINEERING CORP (Continued) **1000266400**

Contact Cell Phone: Not reported
Contact Information Last Updated: 1999-08-24 00:00:00
Misc Contact Info: Not reported
Receive Invoice: F
Staff Id Num: 3379

Contact Type: Staff Other (Title Not Listed)
Company Name: MPCA
Contact Address: Not reported
Contact Address 2: Not reported
Contact City,St,Zip: Not reported
Contact Province: Not reported
Contact Country: Not reported
Contact Postal code: Not reported
Contact Phone: Not reported
Contact Phone Ext: Not reported
Contact Fax: Not reported
Contact E-mail: Not reported
Contact Cell Phone: Not reported
Contact Information Last Updated: 2011-12-08 00:00:00
Misc Contact Info: Not reported
Receive Invoice: F
Staff Id Num: 286

Contact Type: Consultant
Company Name: Liesch
Contact Address: 520 Lafayette Rd N
Contact Address 2: Not reported
Contact City,St,Zip: MN
Contact Province: Not reported
Contact Country: Not reported
Contact Postal code: Not reported
Contact Phone: 7634893134
Contact Phone Ext: Not reported
Contact Fax: Not reported
Contact E-mail: Not reported
Contact Cell Phone: Not reported
Contact Information Last Updated: 2002-06-26 00:00:00
Misc Contact Info: Not reported
Receive Invoice: F
Staff Id Num: Not reported

Contact Type: Former Staff Project Leader/Project Manager
Company Name: MPCA
Contact Address: 520 Lafayette Rd N
Contact Address 2: Not reported
Contact City,St,Zip: St. Paul, MN 55155
Contact Province: Not reported
Contact Country: Not reported
Contact Postal code: Not reported
Contact Phone: 6517572627
Contact Phone Ext: Not reported
Contact Fax: 6512969707
Contact E-mail: edward.olson@state.mn.us
Contact Cell Phone: Not reported
Contact Information Last Updated: 2008-10-28 00:00:00
Misc Contact Info: Not reported

MACK ENGINEERING CORP (Continued) **1000266400**

Receive Invoice: F
Staff Id Num: 3366

Contact Type: Former Staff TA
Company Name: MPCA
Contact Address: 520 Lafayette Rd N
Contact Address 2: Not reported
Contact City,St,Zip: St. Paul, MN 55155
Contact Province: Not reported
Contact Country: Not reported
Contact Postal code: Not reported
Contact Phone: (651) 757-1808
Contact Phone Ext: Not reported
Contact Fax: 6512969707
Contact E-mail: allan.timm@state.mn.us
Contact Cell Phone: Not reported
Contact Information Last Updated: 2008-01-03 00:00:00
Misc Contact Info: Not reported
Receive Invoice: F
Staff Id Num: 7793

Contact Type: Former Staff TA
Company Name: MPCA
Contact Address: 520 Lafayette Rd N
Contact Address 2: Not reported
Contact City,St,Zip: St. Paul, MN 551554194
Contact Province: Not reported
Contact Country: Not reported
Contact Postal code: Not reported
Contact Phone: 6517572399
Contact Phone Ext: Not reported
Contact Fax: 6512969707
Contact E-mail: lynne.grigor@state.mn.us
Contact Cell Phone: Not reported
Contact Information Last Updated: 2010-03-11 00:00:00
Misc Contact Info: Not reported
Receive Invoice: F
Staff Id Num: 3255

Contact Type: Former Staff Project Leader/Project Manager
Company Name: MPCA
Contact Address: 520 Lafayette Rd N
Contact Address 2: Not reported
Contact City,St,Zip: St. Paul, MN 551554194
Contact Province: Not reported
Contact Country: Not reported
Contact Postal code: Not reported
Contact Phone: 6517572465
Contact Phone Ext: Not reported
Contact Fax: 6512969707
Contact E-mail: patrice.jensen@pca.state.mn.us
Contact Cell Phone: Not reported
Contact Information Last Updated: 2013-07-09 00:00:00
Misc Contact Info: Not reported
Receive Invoice: F
Staff Id Num: 3289

MACK ENGINEERING CORP (Continued) **1000266400**

Contact Type:	Former Staff TA
Company Name:	MPCA
Contact Address:	525 Lake Avenue South, Suite 400
Contact Address 2:	Not reported
Contact City,St,Zip:	Duluth, MN 55802
Contact Province:	Not reported
Contact Country:	Not reported
Contact Postal code:	Not reported
Contact Phone:	2183026649
Contact Phone Ext:	Not reported
Contact Fax:	2187234727
Contact E-mail:	mark.elliott@pca.state.mn.us
Contact Cell Phone:	Not reported
Contact Information Last Updated:	2013-07-09 00:00:00
Misc Contact Info:	Not reported
Receive Invoice:	F
Staff Id Num:	3229

Contaminant Id:	Trichloroethylene; (TCE
Contaminated Media:	Soil
Req Cleanup Concluded:	Not reported
Cleanup Lvl Measure Units:	mg/Kg
Basis For Req Cleanup Lvl:	Not reported
Max Residual Contamination:	28
Date Info Last Updated:	2000-04-10 00:00:00

Contaminant Id:	Trichloroethylene; (TCE
Contaminated Media:	Ground Water
Req Cleanup Concluded:	5
Cleanup Lvl Measure Units:	ug/L
Basis For Req Cleanup Lvl:	HRL (Health Risk Limit)
Max Residual Contamination:	2600
Date Info Last Updated:	2000-04-10 00:00:00

Contaminant Id:	Chloroethane
Contaminated Media:	Ground Water
Req Cleanup Concluded:	Not reported
Cleanup Lvl Measure Units:	ug/L
Basis For Req Cleanup Lvl:	Not reported
Max Residual Contamination:	3.7
Date Info Last Updated:	2005-12-21 00:00:00

Contaminant Id:	Chloroform
Contaminated Media:	Ground Water
Req Cleanup Concluded:	Not reported
Cleanup Lvl Measure Units:	ug/L
Basis For Req Cleanup Lvl:	Not reported
Max Residual Contamination:	0.60000002
Date Info Last Updated:	2005-12-21 00:00:00

Contaminant Id:	Diesel Range Organics
Contaminated Media:	Ground Water
Req Cleanup Concluded:	Not reported
Cleanup Lvl Measure Units:	ug/L
Basis For Req Cleanup Lvl:	Not reported
Max Residual Contamination:	590
Date Info Last Updated:	2005-12-21 00:00:00

MACK ENGINEERING CORP (Continued) **1000266400**

Contaminant Id:	Not reported
Contaminated Media:	Not reported
Req Cleanup Concluded:	Not reported
Cleanup Lvl Measure Units:	ug/L
Basis For Req Cleanup Lvl:	Not reported
Max Residual Contamination:	590
Date Info Last Updated:	2005-12-21 00:00:00

Contaminant Id:	2-Methylnaphthalene
Contaminated Media:	Soil
Req Cleanup Concluded:	Not reported
Cleanup Lvl Measure Units:	mg/Kg
Basis For Req Cleanup Lvl:	Not reported
Max Residual Contamination:	1.5
Date Info Last Updated:	2005-12-21 00:00:00

Contaminant Id:	Acenaphthylene
Contaminated Media:	Soil
Req Cleanup Concluded:	Not reported
Cleanup Lvl Measure Units:	mg/Kg
Basis For Req Cleanup Lvl:	Not reported
Max Residual Contamination:	0.81999999
Date Info Last Updated:	2005-12-21 00:00:00

Contaminant Id:	Anthracene
Contaminated Media:	Soil
Req Cleanup Concluded:	Not reported
Cleanup Lvl Measure Units:	mg/Kg
Basis For Req Cleanup Lvl:	Not reported
Max Residual Contamination:	6.8000002
Date Info Last Updated:	2005-12-21 00:00:00

Contaminant Id:	Benzo[a]anthracene
Contaminated Media:	Soil
Req Cleanup Concluded:	Not reported
Cleanup Lvl Measure Units:	mg/Kg
Basis For Req Cleanup Lvl:	Not reported
Max Residual Contamination:	4.5
Date Info Last Updated:	2005-12-21 00:00:00

Contaminant Id:	Benzo[a]pyrene
Contaminated Media:	Soil
Req Cleanup Concluded:	Not reported
Cleanup Lvl Measure Units:	mg/Kg
Basis For Req Cleanup Lvl:	Not reported
Max Residual Contamination:	2.9000001
Date Info Last Updated:	2005-12-21 00:00:00

Contaminant Id:	Benzo[b]fluoranthene
Contaminated Media:	Soil
Req Cleanup Concluded:	Not reported
Cleanup Lvl Measure Units:	mg/Kg
Basis For Req Cleanup Lvl:	Not reported
Max Residual Contamination:	5
Date Info Last Updated:	2005-12-21 00:00:00

Contaminant Id:	Benzo[ghi]perylene

MACK ENGINEERING CORP (Continued) **1000266400**

Contaminated Media: Soil
Req Cleanup Concluded: Not reported
Cleanup Lvl Measure Units: mg/Kg
Basis For Req Cleanup Lvl: Not reported
Max Residual Contamination: 2.5
Date Info Last Updated: 2005-12-21 00:00:00

Contaminant Id: Benzo[k]fluoranthene
Contaminated Media: Soil
Req Cleanup Concluded: Not reported
Cleanup Lvl Measure Units: mg/Kg
Basis For Req Cleanup Lvl: Not reported
Max Residual Contamination: 0.98000002
Date Info Last Updated: 2005-12-21 00:00:00

Contaminant Id: Chrysene
Contaminated Media: Soil
Req Cleanup Concluded: Not reported
Cleanup Lvl Measure Units: mg/Kg
Basis For Req Cleanup Lvl: Not reported
Max Residual Contamination: 3.4000001
Date Info Last Updated: 2005-12-21 00:00:00

Contaminant Id: Dibenz[a,h]anthracene
Contaminated Media: Soil
Req Cleanup Concluded: Not reported
Cleanup Lvl Measure Units: mg/Kg
Basis For Req Cleanup Lvl: Not reported
Max Residual Contamination: 1.4
Date Info Last Updated: 2005-12-21 00:00:00

Contaminant Id: Fluoranthene
Contaminated Media: Soil
Req Cleanup Concluded: Not reported
Cleanup Lvl Measure Units: mg/Kg
Basis For Req Cleanup Lvl: Not reported
Max Residual Contamination: 3.8
Date Info Last Updated: 2005-12-21 00:00:00

Contaminant Id: Fluorene; (9H-Fluorene
Contaminated Media: Soil
Req Cleanup Concluded: Not reported
Cleanup Lvl Measure Units: mg/Kg
Basis For Req Cleanup Lvl: Not reported
Max Residual Contamination: 0.92000002
Date Info Last Updated: 2005-12-21 00:00:00

Contaminant Id: Indeno(1,2,3-cd)pyrene
Contaminated Media: Soil
Req Cleanup Concluded: Not reported
Cleanup Lvl Measure Units: mg/Kg
Basis For Req Cleanup Lvl: Not reported
Max Residual Contamination: 2.8
Date Info Last Updated: 2005-12-21 00:00:00

Contaminant Id: Naphthalene
Contaminated Media: Soil

MACK ENGINEERING CORP (Continued) **1000266400**

Req Cleanup Concluded:	Not reported
Cleanup Lvl Measure Units:	mg/Kg
Basis For Req Cleanup Lvl:	Not reported
Max Residual Contamination:	3.5999999
Date Info Last Updated:	2005-12-21 00:00:00

Contaminant Id:	Phenanthrene
Contaminated Media:	Soil
Req Cleanup Concluded:	Not reported
Cleanup Lvl Measure Units:	mg/Kg
Basis For Req Cleanup Lvl:	Not reported
Max Residual Contamination:	3.2
Date Info Last Updated:	2005-12-21 00:00:00

Contaminant Id:	Pyrene
Contaminated Media:	Soil
Req Cleanup Concluded:	Not reported
Cleanup Lvl Measure Units:	mg/Kg
Basis For Req Cleanup Lvl:	Not reported
Max Residual Contamination:	5
Date Info Last Updated:	2005-12-21 00:00:00

Contaminant Id:	Benzo[a]pyrene Equivalents
Contaminated Media:	Soil
Req Cleanup Concluded:	3
Cleanup Lvl Measure Units:	mg/Kg
Basis For Req Cleanup Lvl:	SRV (Soil Reference Value)
Max Residual Contamination:	5.0479999
Date Info Last Updated:	2005-12-21 00:00:00

Contaminant Id:	1,2-Dichloroethylene (cis-
Contaminated Media:	Soil
Req Cleanup Concluded:	Not reported
Cleanup Lvl Measure Units:	mg/Kg
Basis For Req Cleanup Lvl:	Not reported
Max Residual Contamination:	4.4000001
Date Info Last Updated:	2001-08-07 00:00:00

Contaminant Id:	1,2-Dichloroethylene (trans-
Contaminated Media:	Soil
Req Cleanup Concluded:	Not reported
Cleanup Lvl Measure Units:	mg/Kg
Basis For Req Cleanup Lvl:	Not reported
Max Residual Contamination:	1.7
Date Info Last Updated:	2001-08-07 00:00:00

Contaminant Id:	Xylenes (mixture of o,m,p
Contaminated Media:	Soil
Req Cleanup Concluded:	Not reported
Cleanup Lvl Measure Units:	mg/Kg
Basis For Req Cleanup Lvl:	Not reported
Max Residual Contamination:	1.8
Date Info Last Updated:	2001-08-07 00:00:00

Contaminant Id:	Mineral Spirits
Contaminated Media:	Soil
Req Cleanup Concluded:	Not reported

MACK ENGINEERING CORP (Continued) **1000266400**

Cleanup Lvl Measure Units:	mg/Kg
Basis For Req Cleanup Lvl:	Not reported
Max Residual Contamination:	1200
Date Info Last Updated:	2001-08-07 00:00:00

Contaminant Id:	1,2-Dichloroethylene (cis-
Contaminated Media:	Ground Water
Req Cleanup Concluded:	70
Cleanup Lvl Measure Units:	ug/L
Basis For Req Cleanup Lvl:	HRL (Health Risk Limit)
Max Residual Contamination:	6900
Date Info Last Updated:	2001-08-07 00:00:00

Contaminant Id:	1,2-Dichloroethylene (trans-
Contaminated Media:	Ground Water
Req Cleanup Concluded:	100
Cleanup Lvl Measure Units:	ug/L
Basis For Req Cleanup Lvl:	HRL (Health Risk Limit)
Max Residual Contamination:	4000
Date Info Last Updated:	2001-08-07 00:00:00

Contaminant Id:	Tetrachloroethylene; (Perchloroethylene
Contaminated Media:	Soil
Req Cleanup Concluded:	Not reported
Cleanup Lvl Measure Units:	mg/Kg
Basis For Req Cleanup Lvl:	Not reported
Max Residual Contamination:	24
Date Info Last Updated:	2001-08-07 00:00:00

Contaminant Id:	Tetrachloroethylene; (Perchloroethylene
Contaminated Media:	Ground Water
Req Cleanup Concluded:	Not reported
Cleanup Lvl Measure Units:	ug/L
Basis For Req Cleanup Lvl:	Not reported
Max Residual Contamination:	1.8
Date Info Last Updated:	2001-08-07 00:00:00

Contaminant Id:	Vinyl chloride; (chloroethene
Contaminated Media:	Ground Water
Req Cleanup Concluded:	Not reported
Cleanup Lvl Measure Units:	ug/L
Basis For Req Cleanup Lvl:	Not reported
Max Residual Contamination:	52
Date Info Last Updated:	2001-08-07 00:00:00

Contaminant Id:	1,1,1-Trichloroethane
Contaminated Media:	Ground Water
Req Cleanup Concluded:	Not reported
Cleanup Lvl Measure Units:	ug/L
Basis For Req Cleanup Lvl:	Not reported
Max Residual Contamination:	2.0999999
Date Info Last Updated:	2001-08-07 00:00:00

Contaminant Id:	Chloromethane; (Methyl chloride
Contaminated Media:	Ground Water
Req Cleanup Concluded:	Not reported
Cleanup Lvl Measure Units:	ug/L

MACK ENGINEERING CORP (Continued) **1000266400**

Basis For Req Cleanup Lvl: Not reported
Max Residual Contamination: 2.2
Date Info Last Updated: 2001-08-07 00:00:00

Contaminant Id: Trichlorofluoromethane
Contaminated Media: Ground Water
Req Cleanup Concluded: Not reported
Cleanup Lvl Measure Units: ug/L
Basis For Req Cleanup Lvl: Not reported
Max Residual Contamination: 1.4
Date Info Last Updated: 2001-08-07 00:00:00

Contaminant Id: 1,1-Dichloroethylene;(Vinylidene chloride
Contaminated Media: Ground Water
Req Cleanup Concluded: Not reported
Cleanup Lvl Measure Units: ug/L
Basis For Req Cleanup Lvl: Not reported
Max Residual Contamination: 7.5999999
Date Info Last Updated: 2001-08-07 00:00:00

Contaminant Id: 1,1-Dichloroethane
Contaminated Media: Ground Water
Req Cleanup Concluded: Not reported
Cleanup Lvl Measure Units: ug/L
Basis For Req Cleanup Lvl: Not reported
Max Residual Contamination: 30
Date Info Last Updated: 2001-08-07 00:00:00

Contaminant Id: Benzene
Contaminated Media: Ground Water
Req Cleanup Concluded: Not reported
Cleanup Lvl Measure Units: ug/L
Basis For Req Cleanup Lvl: Not reported
Max Residual Contamination: 0.5
Date Info Last Updated: 2001-08-07 00:00:00

Facid: VP10260
Event: 114
Additional Information: Project transferred to Lynne
Start Date: Not reported
End Date: 2006-08-01 00:00:00
Planned Start Date: Not reported
Planned End Date: Not reported
Date Info Last Updated: 2006-10-09 00:00:00
Record Number: 25964

Facid: VP10260
Event: 114
Additional Information: Groundwater Sampling Work Plan Submittal
Start Date: Not reported
End Date: Not reported
Planned Start Date: Not reported
Planned End Date: 2010-06-09 00:00:00
Date Info Last Updated: 2010-04-09 00:00:00
Record Number: 31246

Facid: VP10260

MACK ENGINEERING CORP (Continued) **1000266400**

Event:	114
Additional Information:	Groundwater Investigation Collaboration Request
Start Date:	Not reported
End Date:	2010-04-09 00:00:00
Planned Start Date:	Not reported
Planned End Date:	Not reported
Date Info Last Updated:	2010-04-09 00:00:00
Record Number:	31243

Facid:	VP10260
Event:	155
Additional Information:	None Entered
Start Date:	Not reported
End Date:	2004-09-03 00:00:00
Planned Start Date:	Not reported
Planned End Date:	Not reported
Date Info Last Updated:	2004-09-03 00:00:00
Record Number:	22222

Facid:	VP10260
Event:	155
Additional Information:	None Entered
Start Date:	Not reported
End Date:	1998-10-22 00:00:00
Planned Start Date:	Not reported
Planned End Date:	Not reported
Date Info Last Updated:	1999-05-11 00:00:00
Record Number:	7292

Facid:	VP10260
Event:	211
Additional Information:	None Entered
Start Date:	Not reported
End Date:	2000-01-04 00:00:00
Planned Start Date:	Not reported
Planned End Date:	Not reported
Date Info Last Updated:	2000-01-11 00:00:00
Record Number:	8028

Facid:	VP10260
Event:	Feasibility Study
Additional Information:	Approved remedial option selection (SVE) and SVE pilot test
Start Date:	Not reported
End Date:	2008-06-10 00:00:00
Planned Start Date:	Not reported
Planned End Date:	Not reported
Date Info Last Updated:	2008-06-10 00:00:00
Record Number:	28964

Facid:	VP10260
Event:	Remedial Action
Additional Information:	Soil Excavation Installation of GW remediation system
Start Date:	Not reported
End Date:	Not reported
Planned Start Date:	2008-06-01 00:00:00
Planned End Date:	2008-12-31 00:00:00
Date Info Last Updated:	2008-03-06 00:00:00

MACK ENGINEERING CORP (Continued) **1000266400**

Record Number: 28358

Facid: VP10260
Event: VIC Program Participation Dates (Start/End)
Additional Information: None
Start Date: 1998-07-22 00:00:00
End Date: 2011-12-16 00:00:00
Planned Start Date: Not reported
Planned End Date: Not reported
Date Info Last Updated: 1998-07-29 00:00:00
Record Number: 5225

Facid: VP10260
GW Recepts Prot by Rem Actn: Not reported
Ecological receptors present: False
Type of ecological receptors: Not reported
Acres of contaminated soil: Not reported
Volume of contaminated soil: Not reported
Acres of surface water impacted: Not reported
Acres of wetland impacted: Not reported
Acres of sediment impacted: Not reported
GW Plume Area Acres: Not reported
Cleanup Conducted: False
Acres of Contam Soil remediate: Not reported
Volume of Soil Cleaned: Not reported
Municipal wells contamd: Not reported
Dom wells contam: Not reported
People Impct SW intake contam: Not reported
Drums Revolved from site: Not reported
Yr Soil Remediated: Not reported
Acres of Soil w/ Restrict Access: Not reported
Yr IC remedy complete: Not reported
Yr GW remedy completed: Not reported
Year GWIC completed: Not reported
Acres of wetland of sediment remediated: Not reported
Public financing: False
Assurance help: False
Land use Classfn At Site: Not reported
Land use Vicinity Of Site: Not reported
Deed notif Present On Site: False
Restrictive Covenant Present: False
Restrictions: Not reported
GW Pump and Treat Used at site: False
Quaternary Perched: False
Quaternary Water Table: False
Quaternary Confined: False
Cretaceous: False
Plattville: False
St. peter: False
Prairie Duchien: False
Jordan: False
Ironton/Galesville: False
Mt Simon Hinckley: False
Precambrian Undefferentiated: False
Other/Unknown Aquifier: False
Date Info Last Updated: 2007-07-30 00:00:00
Inst Control Info Updated: 2007-07-30 00:00:00

MACK ENGINEERING CORP (Continued) **1000266400**

Inst Control Filed Location: Not reported
SW Classification (Primary): Not reported
SW Classification (Secondary): Not reported
Miscellaneous: Not reported
SW Comments: Not reported

---

317 East 1/2-1 0.582 mi. 3075 ft.

HIAWATHA METALCRAFT - 3119 (SF)
3105 AND 3119 E. 26TH STREET
MINNEAPOLIS, MN 55406

MN SHWS **S103813588**
MN SRS **N/A**
MN VIC

Relative: Lower

Actual: 835 ft.

SHWS:

Facility Id:	SR287
Core Program Interest Id:	336437
Facility Address 2:	Not reported
Link Id:	5010
Site Type:	Metal Plating, Proc.
Active?:	True
MPCA Region:	Metro
Site Size:	2.0999999
Score:	0
Enforcement Lead Agency:	MPCA
Federal Deferral Pilot?:	False
Site Classification A Emergency:	False
Site Classification B O and m:	False
Site Classification C Rd/ra:	False
Site Classification D Ri/fs:	True
Fund Financed:	False
Plp:	False
District:	Metro
Program Site Was Referred From:	VIC Program
Program Interest:	SF
Physical Location:	--
Natural Resource Damage:	False
Cleanup Cost:	Not reported
Indian Reservation Land?:	False
Reservation Name:	Not reported
MPCA-owned Wells At Site?:	False
Created By:	A. Nichols
Created Date:	02/21/2013
Last Update Date:	04/30/2014
Federal Facility?:	False
Petroleum Brownfields Prog?:	False
Primary Funding Source:	Not reported
EPA Id:	Not reported
MPCA Id:	Not reported
Basin code:	2
Major water:	20
Minor water:	Not reported
File Location:	Staff Member's Desk
VIC Application GIS:	False
Notes:	Adjacent to Hiawtha Metalcraft VP2450. See Hiawatha Metalcraft for additional investigation. This site was referred to the SA and/or RCRA Program for follow-up.
Contact Type:	Staff PL/PM (Project Leader/Project Manager)s
Company Name:	MPCA

HIAWATHA METALCRAFT - 3119 (SF) (Continued) **S103813588**

Contact Address:	5445 Lake Ave. S, Suite 400
Contact Address 2:	Not reported
Contact City,St,Zip:	Duluth, MN 55802
Contact Province:	Not reported
Contact Country:	Not reported
Contact Postal code:	Not reported
Contact Phone:	2183026602
Contact Phone Ext:	Not reported
Contact Fax:	2187234727
Contact E-mail:	barb.gnabasik@state.mn.us
Contact Cell Phone:	Not reported
Contact Information Last Updated:	2013-10-08 00:00:00
Misc Contact Info:	Not reported
Receive Invoice:	F
Staff Id Num:	3247

Contact Type:	Former Staff Project Leader/Project Manager
Company Name:	MPCA
Contact Address:	520 Lafayette Rd N
Contact Address 2:	Not reported
Contact City,St,Zip:	St. Paul, MN 551554194
Contact Province:	Not reported
Contact Country:	Not reported
Contact Postal code:	Not reported
Contact Phone:	(651) 757-7297
Contact Phone Ext:	Not reported
Contact Fax:	Not reported
Contact E-mail:	Not reported
Contact Cell Phone:	Not reported
Contact Information Last Updated:	1998-12-15 00:00:00
Misc Contact Info:	Not reported
Receive Invoice:	F
Staff Id Num:	3387

Contact Type:	Former Staff TA
Company Name:	MPCA
Contact Address:	520 Lafayette Rd N
Contact Address 2:	Not reported
Contact City,St,Zip:	St. Paul, MN 551554194
Contact Province:	Not reported
Contact Country:	Not reported
Contact Postal code:	Not reported
Contact Phone:	(651) 282-2381
Contact Phone Ext:	Not reported
Contact Fax:	651-296-9707
Contact E-mail:	catherine.odell@state.mn.us
Contact Cell Phone:	Not reported
Contact Information Last Updated:	1999-01-19 00:00:00
Misc Contact Info:	Not reported
Receive Invoice:	F
Staff Id Num:	3363

Contact Type:	Voluntary Party
Company Name:	Hiawatha Metalcraft, Inc.
Contact Address:	2631 31st Avenue
Contact Address 2:	Not reported
Contact City,St,Zip:	Minneapolis, MN 55406

HIAWATHA METALCRAFT - 3119 (SF) (Continued) **S103813588**

Contact Province:	Not reported
Contact Country:	Not reported
Contact Postal code:	Not reported
Contact Phone:	6127216331
Contact Phone Ext:	Not reported
Contact Fax:	Not reported
Contact E-mail:	spjohnson@hiawathametalcraft.com
Contact Cell Phone:	Not reported
Contact Information Last Updated:	1999-07-09 00:00:00
Misc Contact Info:	Not reported
Receive Invoice:	T
Staff Id Num:	Not reported

Contact Type:	Consultant
Company Name:	Barr Engineering Company
Contact Address:	4700 West 77th St.
Contact Address 2:	Not reported
Contact City,St,Zip:	Minneapolis,, MN 554354803
Contact Province:	Not reported
Contact Country:	Not reported
Contact Postal code:	Not reported
Contact Phone:	9528322777
Contact Phone Ext:	Not reported
Contact Fax:	9528322601
Contact E-mail:	jhunt@barr.com
Contact Cell Phone:	7632422196
Contact Information Last Updated:	2001-06-22 00:00:00
Misc Contact Info:	Not reported
Receive Invoice:	F
Staff Id Num:	Not reported

Contact Type:	Legal Counsel
Company Name:	Gray, Plant, Mooty and Mooty
Contact Address:	Not reported
Contact Address 2:	Not reported
Contact City,St,Zip:	MN
Contact Province:	Not reported
Contact Country:	Not reported
Contact Postal code:	Not reported
Contact Phone:	6123432999
Contact Phone Ext:	Not reported
Contact Fax:	Not reported
Contact E-mail:	Not reported
Contact Cell Phone:	Not reported
Contact Information Last Updated:	1999-07-09 00:00:00
Misc Contact Info:	Not reported
Receive Invoice:	F
Staff Id Num:	Not reported

Contact Type:	Former Staff TA
Company Name:	MPCA
Contact Address:	520 Lafayette Rd N
Contact Address 2:	Not reported
Contact City,St,Zip:	St. Paul, MN 55155
Contact Province:	Not reported
Contact Country:	Not reported
Contact Postal code:	Not reported

HIAWATHA METALCRAFT - 3119 (SF) (Continued) **S103813588**

Contact Phone:	(651) 757-1808
Contact Phone Ext:	Not reported
Contact Fax:	6512969707
Contact E-mail:	larry.quandt@state.mn.us
Contact Cell Phone:	Not reported
Contact Information Last Updated:	2005-10-25 00:00:00
Misc Contact Info:	Not reported
Receive Invoice:	F
Staff Id Num:	3379

Contact Type:	Former Staff TA
Company Name:	MPCA
Contact Address:	520 Lafayette Rd N
Contact Address 2:	Not reported
Contact City,St,Zip:	St. Paul, MN 551554194
Contact Province:	Not reported
Contact Country:	Not reported
Contact Postal code:	Not reported
Contact Phone:	(651) 757-8572
Contact Phone Ext:	Not reported
Contact Fax:	6512969707
Contact E-mail:	lynne.grigor@state.mn.us
Contact Cell Phone:	Not reported
Contact Information Last Updated:	2006-07-13 00:00:00
Misc Contact Info:	Not reported
Receive Invoice:	F
Staff Id Num:	3255

Contact Type:	Former Staff TA
Company Name:	MPCA
Contact Address:	520 Lafayette Rd N
Contact Address 2:	Not reported
Contact City,St,Zip:	St. Paul, MN 55155
Contact Province:	Not reported
Contact Country:	Not reported
Contact Postal code:	Not reported
Contact Phone:	(651) 757-1808
Contact Phone Ext:	Not reported
Contact Fax:	6512969707
Contact E-mail:	allan.timm@state.mn.us
Contact Cell Phone:	Not reported
Contact Information Last Updated:	2008-09-04 00:00:00
Misc Contact Info:	Not reported
Receive Invoice:	F
Staff Id Num:	7793

Contact Type:	County Government Office
Company Name:	Hennepin County Environmental Services
Contact Address:	417 North 5th Street, Suite 200
Contact Address 2:	Not reported
Contact City,St,Zip:	Minneapolis, MN 554013206
Contact Province:	Not reported
Contact Country:	Not reported
Contact Postal code:	Not reported
Contact Phone:	6123486008
Contact Phone Ext:	Not reported
Contact Fax:	6123488532

HIAWATHA METALCRAFT - 3119 (SF) (Continued) **S103813588**

Contact E-mail:	daniel.p.nelson@co.hennepin.mn.us
Contact Cell Phone:	Not reported
Contact Information Last Updated:	2008-09-22 00:00:00
Misc Contact Info:	Not reported
Receive Invoice:	F
Staff Id Num:	Not reported

Contact Type:	Former Staff Project Leader/Project Manager
Company Name:	MPCA
Contact Address:	520 Lafayette Rd N
Contact Address 2:	Not reported
Contact City,St,Zip:	St. Paul, MN 55155
Contact Province:	Not reported
Contact Country:	Not reported
Contact Postal code:	Not reported
Contact Phone:	6517572627
Contact Phone Ext:	Not reported
Contact Fax:	6512969707
Contact E-mail:	edward.olson@state.mn.us
Contact Cell Phone:	Not reported
Contact Information Last Updated:	2010-03-11 00:00:00
Misc Contact Info:	Not reported
Receive Invoice:	F
Staff Id Num:	3366

Contact Type:	Staff Other (Title Not Listed)
Company Name:	MPCA
Contact Address:	Not reported
Contact Address 2:	Not reported
Contact City,St,Zip:	Not reported
Contact Province:	Not reported
Contact Country:	Not reported
Contact Postal code:	Not reported
Contact Phone:	Not reported
Contact Phone Ext:	Not reported
Contact Fax:	Not reported
Contact E-mail:	Not reported
Contact Cell Phone:	Not reported
Contact Information Last Updated:	2011-12-08 00:00:00
Misc Contact Info:	Not reported
Receive Invoice:	F
Staff Id Num:	286

Contact Type:	Staff TA (Technical Analyst)
Company Name:	MPCA
Contact Address:	525 Lake Avenue South, Suite 400
Contact Address 2:	Not reported
Contact City,St,Zip:	Duluth, MN 55802
Contact Province:	Not reported
Contact Country:	Not reported
Contact Postal code:	Not reported
Contact Phone:	2183026602
Contact Phone Ext:	Not reported
Contact Fax:	Not reported
Contact E-mail:	Not reported
Contact Cell Phone:	Not reported
Contact Information Last Updated:	2013-09-16 00:00:00

HIAWATHA METALCRAFT - 3119 (SF) (Continued) **S103813588**

Misc Contact Info:	Not reported
Receive Invoice:	F
Staff Id Num:	3247
Contaminant Id:	Trichloroethylene; (TCE
Contaminated Media:	Soil
Req Cleanup Concluded:	0.14
Cleanup Lvl Measure Units:	mg/Kg
Basis For Req Cleanup Lvl:	SLV (Soil Leaching Value)
Max Residual Contamination:	18.4
Date Info Last Updated:	1999-07-12 00:00:00
Contaminant Id:	Arsenic
Contaminated Media:	Soil
Req Cleanup Concluded:	12
Cleanup Lvl Measure Units:	mg/Kg
Basis For Req Cleanup Lvl:	SRV (Soil Reference Value)
Max Residual Contamination:	17
Date Info Last Updated:	1999-07-12 00:00:00
Contaminant Id:	Benzene
Contaminated Media:	Ground Water
Req Cleanup Concluded:	10
Cleanup Lvl Measure Units:	ug/L
Basis For Req Cleanup Lvl:	HRL (Health Risk Limit)
Max Residual Contamination:	4.3000002
Date Info Last Updated:	1999-07-12 00:00:00
Contaminant Id:	Bromodichloromethane (Dichlorobromomethane
Contaminated Media:	Ground Water
Req Cleanup Concluded:	6
Cleanup Lvl Measure Units:	ug/L
Basis For Req Cleanup Lvl:	HRL (Health Risk Limit)
Max Residual Contamination:	1.4
Date Info Last Updated:	Not reported
Contaminant Id:	Chloroform
Contaminated Media:	Ground Water
Req Cleanup Concluded:	60
Cleanup Lvl Measure Units:	ug/L
Basis For Req Cleanup Lvl:	HRL (Health Risk Limit)
Max Residual Contamination:	4.8000002
Date Info Last Updated:	Not reported
Contaminant Id:	1,1-Dichloroethane
Contaminated Media:	Ground Water
Req Cleanup Concluded:	70
Cleanup Lvl Measure Units:	ug/L
Basis For Req Cleanup Lvl:	HRL (Health Risk Limit)
Max Residual Contamination:	1.4
Date Info Last Updated:	Not reported
Contaminant Id:	1,1-Dichloroethylene;(Vinylidene chloride
Contaminated Media:	Ground Water
Req Cleanup Concluded:	6
Cleanup Lvl Measure Units:	ug/L
Basis For Req Cleanup Lvl:	HRL (Health Risk Limit)

HIAWATHA METALCRAFT - 3119 (SF) (Continued) **S103813588**

Max Residual Contamination:	4.6999998
Date Info Last Updated:	Not reported
Contaminant Id:	1,2-Dichloroethane
Contaminated Media:	Ground Water
Req Cleanup Concluded:	4
Cleanup Lvl Measure Units:	ug/L
Basis For Req Cleanup Lvl:	HRL (Health Risk Limit)
Max Residual Contamination:	2.4000001
Date Info Last Updated:	1999-07-12 00:00:00
Contaminant Id:	1,2-Dichloroethylene (cis-
Contaminated Media:	Ground Water
Req Cleanup Concluded:	50
Cleanup Lvl Measure Units:	ug/L
Basis For Req Cleanup Lvl:	HRL (Health Risk Limit)
Max Residual Contamination:	720
Date Info Last Updated:	1999-07-12 00:00:00
Contaminant Id:	1,2-Dichloroethylene (trans-
Contaminated Media:	Ground Water
Req Cleanup Concluded:	100
Cleanup Lvl Measure Units:	ug/L
Basis For Req Cleanup Lvl:	HRL (Health Risk Limit)
Max Residual Contamination:	300
Date Info Last Updated:	1999-07-12 00:00:00
Contaminant Id:	Tetrachloroethylene; (Perchloroethylene
Contaminated Media:	Ground Water
Req Cleanup Concluded:	5
Cleanup Lvl Measure Units:	ug/L
Basis For Req Cleanup Lvl:	HRL (Health Risk Limit)
Max Residual Contamination:	2200
Date Info Last Updated:	1999-07-12 00:00:00
Contaminant Id:	1,1,1-Trichloroethane
Contaminated Media:	Ground Water
Req Cleanup Concluded:	600
Cleanup Lvl Measure Units:	ug/L
Basis For Req Cleanup Lvl:	HRL (Health Risk Limit)
Max Residual Contamination:	2.0999999
Date Info Last Updated:	1999-07-12 00:00:00
Contaminant Id:	1,1,2-Trichloroethane
Contaminated Media:	Ground Water
Req Cleanup Concluded:	3
Cleanup Lvl Measure Units:	ug/L
Basis For Req Cleanup Lvl:	HRL (Health Risk Limit)
Max Residual Contamination:	24
Date Info Last Updated:	1999-07-12 00:00:00
Contaminant Id:	Trichloroethylene; (TCE
Contaminated Media:	Ground Water
Req Cleanup Concluded:	5
Cleanup Lvl Measure Units:	ug/L
Basis For Req Cleanup Lvl:	HRL (Health Risk Limit)
Max Residual Contamination:	42000

HIAWATHA METALCRAFT - 3119 (SF) (Continued) **S103813588**

Date Info Last Updated: 1999-07-12 00:00:00

Contaminant Id: Vinyl chloride; (chloroethene
Contaminated Media: Ground Water
Req Cleanup Concluded: 0.2
Cleanup Lvl Measure Units: ug/L
Basis For Req Cleanup Lvl: HRL (Health Risk Limit)
Max Residual Contamination: 6
Date Info Last Updated: 1999-07-12 00:00:00

Contaminant Id: Barium
Contaminated Media: Ground Water
Req Cleanup Concluded: 2000
Cleanup Lvl Measure Units: ug/L
Basis For Req Cleanup Lvl: HRL (Health Risk Limit)
Max Residual Contamination: 61
Date Info Last Updated: Not reported

Contaminant Id: Nickel
Contaminated Media: Ground Water
Req Cleanup Concluded: 100
Cleanup Lvl Measure Units: ug/L
Basis For Req Cleanup Lvl: HRL (Health Risk Limit)
Max Residual Contamination: 48
Date Info Last Updated: 1999-07-12 00:00:00

Facid: SR287
Event: 215
Additional Information: None Entered
Start Date: Not reported
End Date: 2014-04-30 00:00:00
Planned Start Date: Not reported
Planned End Date: Not reported
Date Info Last Updated: 2014-09-26 00:00:00
Record Number: 39588

Facid: SR287
Event: Voluntary Invite Letter Sent
Additional Information: E-mailed
Start Date: Not reported
End Date: 2014-03-10 00:00:00
Planned Start Date: Not reported
Planned End Date: Not reported
Date Info Last Updated: 2013-08-01 00:00:00
Record Number: 37051

Facid: SR287
Event: VIC Program Participation Dates (Start/End)
Additional Information: None Entered
Start Date: 2013-02-21 00:00:00
End Date: Not reported
Planned Start Date: Not reported
Planned End Date: Not reported
Date Info Last Updated: 2015-04-17 00:00:00
Record Number: 40682

Facid: SR287

HIAWATHA METALCRAFT - 3119 (SF) (Continued) **S103813588**

Event:	Phase II Investigation
Additional Information:	work plan submitted
Start Date:	2014-05-27 00:00:00
End Date:	Not reported
Planned Start Date:	Not reported
Planned End Date:	Not reported
Date Info Last Updated:	2014-09-26 00:00:00
Record Number:	39589

Facid:	SR287
GW Recepts Prot by Rem Actn:	Not reported
Ecological receptors present:	False
Type of ecological receptors:	Not reported
Acres of contaminated soil:	Not reported
Volume of contaminated soil:	Not reported
Acres of surface water impacted:	Not reported
Acres of wetland impacted:	Not reported
Acres of sediment impacted:	Not reported
GW Plume Area Acres:	2.0999999
Cleanup Conducted:	False
Acres of Contam Soil remediate:	Not reported
Volume of Soil Cleaned:	Not reported
# Municipal wells contamd:	Not reported
# Dom wells contam:	Not reported
# People Impct SW intake contam:	Not reported
# Drums Revolved from site:	Not reported
Yr Soil Remediated:	Not reported
Acres of Soil w/ Restrict Access:	Not reported
Yr IC remedy complete:	Not reported
Yr GW remedy completed:	Not reported
Year GWIC completed:	Not reported
Acres of wetland of sediment remediated:	Not reported
Public financing:	False
Assurance help:	False
Land use Classfn At Site:	Industrial
Land use Vicinity Of Site:	Residential
Deed notif Present On Site:	False
Restrictive Covenant Present:	False
Restrictions: Not reported	
GW Pump and Treat Used at site:	False
Quaternary Perched:	False
Quaternary Water Table:	True
Quaternary Confined:	False
Cretaceous:	False
Plattville:	False
St. peter:	False
Prairie Duchien:	False
Jordan:	False
Ironton/Galesville:	False
Mt Simon Hinckley:	False
Precambrian Undefferentiated:	False
Other/Unknown Aquifier:	False
Date Info Last Updated:	2002-12-03 00:00:00
Inst Control Info Updated:	Not reported
Inst Control Filed Location:	Not reported
SW Classification (Primary):	Not reported
SW Classification (Secondary):	Not reported

HIAWATHA METALCRAFT - 3119 (SF) (Continued) **S103813588**

Miscellaneous: groundwater beneath the site is heavily contaminated by TCE
SW Comments: Not reported

MN SRS:

Facility ID:	SR287
SEC Address:	Not reported
Link Id:	5010
Facility Type:	Metal Plating, Proc.
Active:	True
Pay Complete:	False
MPCA Region:	Metro
Size Acres:	2.0999999
HRS Score:	0
Enforcement Lead Agency:	MPCA
Federal Defferal Plot:	False
Petroleum Brownfields Prog?:	False
Emergency:	False
Site Classification:	False
RD/RA:	False
RL/FS:	True
Fund financed:	False
Npl:	False
Plp:	False
District:	Metro
Program Referred from:	VIC Program
Program Interest:	SF
Physical Location:	--
Natural Source damage:	False
Clean up Cost:	Not reported
Indian Reservation:	False
Reserve Name:	Not reported
MPCA Owned Wells at site:	False
Created By:	A. Nichols
Date Created:	02/21/2013
Date Last Updated:	04/30/2014
Federal Facility:	False
Primary Funding Source:	Not reported
EPA Id:	Not reported
MPCA Id:	Not reported
Alpha Sort:	Not reported
Legal Distt:	62A
Congressional Distt:	5
Public Land Survey Method:	M
Map Scale For PLS Locational Data:	A
Township 2:	Not reported
Range:	Not reported
PLS Township Suffix:	W
section:	Not reported
PLS Qtr Section (160 Acres):	Not reported
PLS Qtr-Qtr Section (40 Acres):	Not reported
Pls Qtr-Qtr-Qtr Section (10 Acres):	Not reported
Pls Qtr-Qtr-Qtr-Qtr Secion (2.5 Acres):	Not reported
Quad:	1291
NAD Number:	83
Desc Of UTM Coord Pt:	Not reported
UTM Coord Pt Data Source:	Not reported

HIAWATHA METALCRAFT - 3119 (SF) (Continued) **S103813588**

Org Providing UTM Coord Point Data:	Not reported
mpcapgmac:	Not reported
Utm Coord Pt Data Collection Method:	Not reported
Date Of Utm Coord Pt Data Collection:	Not reported
COL Date Qual:	Not reported
Map Scale:	Not reported
verifmeth:	Not reported
horizref:	Not reported
Utm Source:	2
Utm Method:	I1
Utm Scale:	A
Utm Accuracy:	Not reported
Utm East:	482116.53125
Utm North:	4978011.5
Utm Zone:	15
Basin Code:	2
Major Watershed:	20
Minor Watershed:	Not reported
Public Land Survey Method 2:	Not reported
Map Scale For PLS Locational Data 2:	Not reported
Township 2:	Not reported
Range 2:	Not reported
PLS Township Suffix 2:	Not reported
Section 2:	Not reported
PLS Qtr Section (160 Acres) 2:	Not reported
PLS Qtr-Qtr Section (40 Acres) 2:	Not reported
PLS Qtr-Qtr Section (10 Acres) 2:	Not reported
PLS Qtr-Qtr Section (2.5 Acres) 2:	Not reported
Quad 2:	Not reported
File Location:	Staff Member's Desk
VIC Application GIS:	False

Notes: Adjacent to Hiawtha Metalcraft VP2450. See Hiawatha Metalcraft for additional investigation. This site was referred to the SA and/or RCRA Program for follow-up.

Contact Type:	Staff PL/PM (Project Leader/Project Manager)s
Company Name:	MPCA
Contact Address:	5445 Lake Ave. S, Suite 400
Contact Address 2:	Not reported
Contact City,St,Zip:	Duluth, MN 55802
Contact Province:	Not reported
Contact Country:	Not reported
Contact Postal code:	Not reported
Contact Phone:	2183026602
Contact Phone Ext:	Not reported
Contact Fax:	2187234727
Contact E-mail:	barb.gnabasik@state.mn.us
Contact Cell Phone:	Not reported
Contact Information Last Updated:	2013-10-08 00:00:00
Misc Contact Info:	Not reported
Receive Invoice:	F
Staff Id Num:	3247

Contact Type:	Former Staff Project Leader/Project Manager
Company Name:	MPCA
Contact Address:	520 Lafayette Rd N
Contact Address 2:	Not reported
Contact City,St,Zip:	St. Paul, MN 551554194

HIAWATHA METALCRAFT - 3119 (SF) (Continued) **S103813588**

Contact Province:	Not reported
Contact Country:	Not reported
Contact Postal code:	Not reported
Contact Phone:	(651) 757-7297
Contact Phone Ext:	Not reported
Contact Fax:	Not reported
Contact E-mail:	Not reported
Contact Cell Phone:	Not reported
Contact Information Last Updated:	1998-12-15 00:00:00
Misc Contact Info:	Not reported
Receive Invoice:	F
Staff Id Num:	3387

Contact Type:	Former Staff TA
Company Name:	MPCA
Contact Address:	520 Lafayette Rd N
Contact Address 2:	Not reported
Contact City,St,Zip:	St. Paul, MN 551554194
Contact Province:	Not reported
Contact Country:	Not reported
Contact Postal code:	Not reported
Contact Phone:	(651) 282-2381
Contact Phone Ext:	Not reported
Contact Fax:	651-296-9707
Contact E-mail:	catherine.odell@state.mn.us
Contact Cell Phone:	Not reported
Contact Information Last Updated:	1999-01-19 00:00:00
Misc Contact Info:	Not reported
Receive Invoice:	F
Staff Id Num:	3363

Contact Type:	Voluntary Party
Company Name:	Hiawatha Metalcraft, Inc.
Contact Address:	2631 31st Avenue
Contact Address 2:	Not reported
Contact City,St,Zip:	Minneapolis, MN 55406
Contact Province:	Not reported
Contact Country:	Not reported
Contact Postal code:	Not reported
Contact Phone:	6127216331
Contact Phone Ext:	Not reported
Contact Fax:	Not reported
Contact E-mail:	spjohnson@hiawathametalcraft.com
Contact Cell Phone:	Not reported
Contact Information Last Updated:	1999-07-09 00:00:00
Misc Contact Info:	Not reported
Receive Invoice:	T
Staff Id Num:	Not reported

Contact Type:	Consultant
Company Name:	Barr Engineering Company
Contact Address:	4700 West 77th St.
Contact Address 2:	Not reported
Contact City,St,Zip:	Minneapolis,, MN 554354803
Contact Province:	Not reported
Contact Country:	Not reported
Contact Postal code:	Not reported

HIAWATHA METALCRAFT - 3119 (SF) (Continued) **S103813588**

Contact Phone:	9528322777
Contact Phone Ext:	Not reported
Contact Fax:	9528322601
Contact E-mail:	jhunt@barr.com
Contact Cell Phone:	7632422196
Contact Information Last Updated:	2001-06-22 00:00:00
Misc Contact Info:	Not reported
Receive Invoice:	F
Staff Id Num:	Not reported

Contact Type:	Legal Counsel
Company Name:	Gray, Plant, Mooty and Mooty
Contact Address:	Not reported
Contact Address 2:	Not reported
Contact City,St,Zip:	MN
Contact Province:	Not reported
Contact Country:	Not reported
Contact Postal code:	Not reported
Contact Phone:	6123432999
Contact Phone Ext:	Not reported
Contact Fax:	Not reported
Contact E-mail:	Not reported
Contact Cell Phone:	Not reported
Contact Information Last Updated:	1999-07-09 00:00:00
Misc Contact Info:	Not reported
Receive Invoice:	F
Staff Id Num:	Not reported

Contact Type:	Former Staff TA
Company Name:	MPCA
Contact Address:	520 Lafayette Rd N
Contact Address 2:	Not reported
Contact City,St,Zip:	St. Paul, MN 55155
Contact Province:	Not reported
Contact Country:	Not reported
Contact Postal code:	Not reported
Contact Phone:	(651) 757-1808
Contact Phone Ext:	Not reported
Contact Fax:	6512969707
Contact E-mail:	larry.quandt@state.mn.us
Contact Cell Phone:	Not reported
Contact Information Last Updated:	2005-10-25 00:00:00
Misc Contact Info:	Not reported
Receive Invoice:	F
Staff Id Num:	3379

Contact Type:	Former Staff TA
Company Name:	MPCA
Contact Address:	520 Lafayette Rd N
Contact Address 2:	Not reported
Contact City,St,Zip:	St. Paul, MN 551554194
Contact Province:	Not reported
Contact Country:	Not reported
Contact Postal code:	Not reported
Contact Phone:	(651) 757-8572
Contact Phone Ext:	Not reported
Contact Fax:	6512969707

HIAWATHA METALCRAFT - 3119 (SF) (Continued) **S103813588**

Contact E-mail:	lynne.grigor@state.mn.us
Contact Cell Phone:	Not reported
Contact Information Last Updated:	2006-07-13 00:00:00
Misc Contact Info:	Not reported
Receive Invoice:	F
Staff Id Num:	3255

Contact Type:	Former Staff TA
Company Name:	MPCA
Contact Address:	520 Lafayette Rd N
Contact Address 2:	Not reported
Contact City,St,Zip:	St. Paul, MN 55155
Contact Province:	Not reported
Contact Country:	Not reported
Contact Postal code:	Not reported
Contact Phone:	(651) 757-1808
Contact Phone Ext:	Not reported
Contact Fax:	6512969707
Contact E-mail:	allan.timm@state.mn.us
Contact Cell Phone:	Not reported
Contact Information Last Updated:	2008-09-04 00:00:00
Misc Contact Info:	Not reported
Receive Invoice:	F
Staff Id Num:	7793

Contact Type:	County Government Office
Company Name:	Hennepin County Environmental Services
Contact Address:	417 North 5th Street, Suite 200
Contact Address 2:	Not reported
Contact City,St,Zip:	Minneapolis, MN 554013206
Contact Province:	Not reported
Contact Country:	Not reported
Contact Postal code:	Not reported
Contact Phone:	6123486008
Contact Phone Ext:	Not reported
Contact Fax:	6123488532
Contact E-mail:	daniel.p.nelson@co.hennepin.mn.us
Contact Cell Phone:	Not reported
Contact Information Last Updated:	2008-09-22 00:00:00
Misc Contact Info:	Not reported
Receive Invoice:	F
Staff Id Num:	Not reported

Contact Type:	Former Staff Project Leader/Project Manager
Company Name:	MPCA
Contact Address:	520 Lafayette Rd N
Contact Address 2:	Not reported
Contact City,St,Zip:	St. Paul, MN 55155
Contact Province:	Not reported
Contact Country:	Not reported
Contact Postal code:	Not reported
Contact Phone:	6517572627
Contact Phone Ext:	Not reported
Contact Fax:	6512969707
Contact E-mail:	edward.olson@state.mn.us
Contact Cell Phone:	Not reported
Contact Information Last Updated:	2010-03-11 00:00:00

HIAWATHA METALCRAFT - 3119 (SF) (Continued) **S103813588**

Misc Contact Info:	Not reported
Receive Invoice:	F
Staff Id Num:	3366

Contact Type:	Staff Other (Title Not Listed)
Company Name:	MPCA
Contact Address:	Not reported
Contact Address 2:	Not reported
Contact City,St,Zip:	Not reported
Contact Province:	Not reported
Contact Country:	Not reported
Contact Postal code:	Not reported
Contact Phone:	Not reported
Contact Phone Ext:	Not reported
Contact Fax:	Not reported
Contact E-mail:	Not reported
Contact Cell Phone:	Not reported
Contact Information Last Updated:	2011-12-08 00:00:00
Misc Contact Info:	Not reported
Receive Invoice:	F
Staff Id Num:	286

Contact Type:	Staff TA (Technical Analyst)
Company Name:	MPCA
Contact Address:	525 Lake Avenue South, Suite 400
Contact Address 2:	Not reported
Contact City,St,Zip:	Duluth, MN 55802
Contact Province:	Not reported
Contact Country:	Not reported
Contact Postal code:	Not reported
Contact Phone:	2183026602
Contact Phone Ext:	Not reported
Contact Fax:	Not reported
Contact E-mail:	Not reported
Contact Cell Phone:	Not reported
Contact Information Last Updated:	2013-09-16 00:00:00
Misc Contact Info:	Not reported
Receive Invoice:	F
Staff Id Num:	3247

Contaminant Id:	Trichloroethylene; (TCE
Contaminated Media:	Soil
Req Cleanup Concluded:	0.14
Cleanup Lvl Measure Units:	mg/Kg
Basis For Req Cleanup Lvl:	SLV (Soil Leaching Value)
Max Residual Contamination:	18.4
Date Info Last Updated:	1999-07-12 00:00:00

Contaminant Id:	Arsenic
Contaminated Media:	Soil
Req Cleanup Concluded:	12
Cleanup Lvl Measure Units:	mg/Kg
Basis For Req Cleanup Lvl:	SRV (Soil Reference Value)
Max Residual Contamination:	17
Date Info Last Updated:	1999-07-12 00:00:00

Contaminant Id:	Benzene

HIAWATHA METALCRAFT - 3119 (SF) (Continued) **S103813588**

Contaminated Media: Ground Water
Req Cleanup Concluded: 10
Cleanup Lvl Measure Units: ug/L
Basis For Req Cleanup Lvl: HRL (Health Risk Limit)
Max Residual Contamination: 4.3000002
Date Info Last Updated: 1999-07-12 00:00:00

Contaminant Id: Bromodichloromethane (Dichlorobromomethane
Contaminated Media: Ground Water
Req Cleanup Concluded: 6
Cleanup Lvl Measure Units: ug/L
Basis For Req Cleanup Lvl: HRL (Health Risk Limit)
Max Residual Contamination: 1.4
Date Info Last Updated: Not reported

Contaminant Id: Chloroform
Contaminated Media: Ground Water
Req Cleanup Concluded: 60
Cleanup Lvl Measure Units: ug/L
Basis For Req Cleanup Lvl: HRL (Health Risk Limit)
Max Residual Contamination: 4.8000002
Date Info Last Updated: Not reported

Contaminant Id: 1,1-Dichloroethane
Contaminated Media: Ground Water
Req Cleanup Concluded: 70
Cleanup Lvl Measure Units: ug/L
Basis For Req Cleanup Lvl: HRL (Health Risk Limit)
Max Residual Contamination: 1.4
Date Info Last Updated: Not reported

Contaminant Id: 1,1-Dichloroethylene;(Vinylidene chloride
Contaminated Media: Ground Water
Req Cleanup Concluded: 6
Cleanup Lvl Measure Units: ug/L
Basis For Req Cleanup Lvl: HRL (Health Risk Limit)
Max Residual Contamination: 4.6999998
Date Info Last Updated: Not reported

Contaminant Id: 1,2-Dichloroethane
Contaminated Media: Ground Water
Req Cleanup Concluded: 4
Cleanup Lvl Measure Units: ug/L
Basis For Req Cleanup Lvl: HRL (Health Risk Limit)
Max Residual Contamination: 2.4000001
Date Info Last Updated: 1999-07-12 00:00:00

Contaminant Id: 1,2-Dichloroethylene (cis-
Contaminated Media: Ground Water
Req Cleanup Concluded: 50
Cleanup Lvl Measure Units: ug/L
Basis For Req Cleanup Lvl: HRL (Health Risk Limit)
Max Residual Contamination: 720
Date Info Last Updated: 1999-07-12 00:00:00

Contaminant Id: 1,2-Dichloroethylene (trans-
Contaminated Media: Ground Water

HIAWATHA METALCRAFT - 3119 (SF) (Continued) **S103813588**

Req Cleanup Concluded:	100
Cleanup Lvl Measure Units:	ug/L
Basis For Req Cleanup Lvl:	HRL (Health Risk Limit)
Max Residual Contamination:	300
Date Info Last Updated:	1999-07-12 00:00:00

Contaminant Id:	Tetrachloroethylene; (Perchloroethylene
Contaminated Media:	Ground Water
Req Cleanup Concluded:	5
Cleanup Lvl Measure Units:	ug/L
Basis For Req Cleanup Lvl:	HRL (Health Risk Limit)
Max Residual Contamination:	2200
Date Info Last Updated:	1999-07-12 00:00:00

Contaminant Id:	1,1,1-Trichloroethane
Contaminated Media:	Ground Water
Req Cleanup Concluded:	600
Cleanup Lvl Measure Units:	ug/L
Basis For Req Cleanup Lvl:	HRL (Health Risk Limit)
Max Residual Contamination:	2.0999999
Date Info Last Updated:	1999-07-12 00:00:00

Contaminant Id:	1,1,2-Trichloroethane
Contaminated Media:	Ground Water
Req Cleanup Concluded:	3
Cleanup Lvl Measure Units:	ug/L
Basis For Req Cleanup Lvl:	HRL (Health Risk Limit)
Max Residual Contamination:	24
Date Info Last Updated:	1999-07-12 00:00:00

Contaminant Id:	Trichloroethylene; (TCE
Contaminated Media:	Ground Water
Req Cleanup Concluded:	5
Cleanup Lvl Measure Units:	ug/L
Basis For Req Cleanup Lvl:	HRL (Health Risk Limit)
Max Residual Contamination:	42000
Date Info Last Updated:	1999-07-12 00:00:00

Contaminant Id:	Vinyl chloride; (chloroethene
Contaminated Media:	Ground Water
Req Cleanup Concluded:	0.2
Cleanup Lvl Measure Units:	ug/L
Basis For Req Cleanup Lvl:	HRL (Health Risk Limit)
Max Residual Contamination:	6
Date Info Last Updated:	1999-07-12 00:00:00

Contaminant Id:	Barium
Contaminated Media:	Ground Water
Req Cleanup Concluded:	2000
Cleanup Lvl Measure Units:	ug/L
Basis For Req Cleanup Lvl:	HRL (Health Risk Limit)
Max Residual Contamination:	61
Date Info Last Updated:	Not reported

Contaminant Id:	Nickel
Contaminated Media:	Ground Water
Req Cleanup Concluded:	100

HIAWATHA METALCRAFT - 3119 (SF) (Continued) **S103813588**

Cleanup Lvl Measure Units:	ug/L
Basis For Req Cleanup Lvl:	HRL (Health Risk Limit)
Max Residual Contamination:	48
Date Info Last Updated:	1999-07-12 00:00:00

Facid:	SR287
Event:	215
Additional Information:	None Entered
Start Date:	Not reported
End Date:	2014-04-30 00:00:00
Planned Start Date:	Not reported
Planned End Date:	Not reported
Date Info Last Updated:	2014-09-26 00:00:00
Record Number:	39588

Facid:	SR287
Event:	Voluntary Invite Letter Sent
Additional Information:	E-mailed
Start Date:	Not reported
End Date:	2014-03-10 00:00:00
Planned Start Date:	Not reported
Planned End Date:	Not reported
Date Info Last Updated:	2013-08-01 00:00:00
Record Number:	37051

Facid:	SR287
Event:	VIC Program Participation Dates (Start/End)
Additional Information:	None Entered
Start Date:	2013-02-21 00:00:00
End Date:	Not reported
Planned Start Date:	Not reported
Planned End Date:	Not reported
Date Info Last Updated:	2015-04-17 00:00:00
Record Number:	40682

Facid:	SR287
Event:	Phase II Investigation
Additional Information:	work plan submitted
Start Date:	2014-05-27 00:00:00
End Date:	Not reported
Planned Start Date:	Not reported
Planned End Date:	Not reported
Date Info Last Updated:	2014-09-26 00:00:00
Record Number:	39589

Facid:	SR287
GW Recepts Prot by Rem Actn:	Not reported
Ecological receptors present:	False
Type of ecological receptors:	Not reported
Acres of contaminated soil:	Not reported
Volume of contaminated soil:	Not reported
Acres of surface water impacted:	Not reported
Acres of wetland impacted:	Not reported
Acres of sediment impacted:	Not reported
GW Plume Area Acres:	2.0999999
Cleanup Conducted:	False
Acres of Contam Soil remediate:	Not reported

HIAWATHA METALCRAFT - 3119 (SF) (Continued) **S103813588**

Volume of Soil Cleaned:	Not reported
# Municipal wells contamd:	Not reported
# Dom wells contam:	Not reported
# People Impct SW intake contam:	Not reported
# Drums Revolved from site:	Not reported
Yr Soil Remediated:	Not reported
Acres of Soil w/ Restrict Access:	Not reported
Yr IC remedy complete:	Not reported
Yr GW remedy completed:	Not reported
Year GWIC completed:	Not reported
Acres of wetland of sediment remediated:	Not reported
Public financing:	False
Assurance help:	False
Land use Classfn At Site:	Industrial
Land use Vicinity Of Site:	Residential
Deed notif Present On Site:	False
Restrictive Covenant Present:	False
Restrictions:	Not reported
GW Pump and Treat Used at site:	False
Quaternary Perched:	False
Quaternary Water Table:	True
Quaternary Confined:	False
Cretaceous:	False
Plattville:	False
St. peter:	False
Prairie Duchien:	False
Jordan:	False
Ironton/Galesville:	False
Mt Simon Hinckley:	False
Precambrian Undefferentiated:	False
Other/Unknown Aquifier:	False
Date Info Last Updated:	2002-12-03 00:00:00
Inst Control Info Updated:	Not reported
Inst Control Filed Location:	Not reported
SW Classification (Primary):	Not reported
SW Classification (Secondary):	Not reported
Miscellaneous:	groundwater beneath the site is heavily contaminated by TCE
SW Comments:	Not reported

Facility ID:	VP10810
SEC Address:	Not reported
Link Id:	5010
Facility Type:	Metal Plating, Proc.
Active:	False
Pay Complete:	False
MPCA Region:	Metro
Size Acres:	2.0999999
HRS Score:	0
Enforcement Lead Agency:	Not reported
Federal Defferal Plot:	False
Petroleum Brownfields Prog?:	False
Emergency:	False
Site Classification:	False
RD/RA:	False
RL/FS:	True
Fund financed:	False

HIAWATHA METALCRAFT - 3119 (SF) (Continued) **S103813588**

Npl:	False
Plp:	False
District:	Metro
Program Referred from:	VIC Program
Program Interest:	VIC
Physical Location:	--
Natural Source damage:	False
Clean up Cost:	Not reported
Indian Reservation:	False
Reserve Name:	Not reported
MPCA Owned Wells at site:	False
Created By:	T. Cramlet
Date Created:	11/12/1998
Date Last Updated:	12/17/2012
Federal Facility:	False
Primary Funding Source:	Not reported
EPA Id:	Not reported
MPCA Id:	Not reported
Alpha Sort:	Not reported
Legal Distt:	62A
Congressional Distt:	5
Public Land Survey Method:	M
Map Scale For PLS Locational Data:	A
Township 2:	Not reported
Range:	Not reported
PLS Township Suffix:	W
section:	Not reported
PLS Qtr Section (160 Acres):	Not reported
PLS Qtr-Qtr Section (40 Acres):	Not reported
Pls Qtr-Qtr-Qtr Section (10 Acres):	Not reported
Pls Qtr-Qtr-Qtr-Qtr Secion (2.5 Acres):	Not reported
Quad:	1291
NAD Number:	83
Desc Of UTM Coord Pt:	Not reported
UTM Coord Pt Data Source:	Not reported
Org Providing UTM Coord Point Data:	Not reported
mpcapgmac:	Not reported
Utm Coord Pt Data Collection Method:	Not reported
Date Of Utm Coord Pt Data Collection:	Not reported
COL Date Qual:	Not reported
Map Scale:	Not reported
verifmeth:	Not reported
horizref:	Not reported
Utm Source:	2
Utm Method:	I1
Utm Scale:	A
Utm Accuracy:	Not reported
Utm East:	482116.53125
Utm North:	4978011.5
Utm Zone:	15
Basin Code:	2
Major Watershed:	20
Minor Watershed:	Not reported
Public Land Survey Method 2:	Not reported
Map Scale For PLS Locational Data 2:	Not reported
Township 2:	Not reported
Range 2:	Not reported

HIAWATHA METALCRAFT - 3119 (SF) (Continued) **S103813588**

PLS Township Suffix 2: Not reported
Section 2: Not reported
PLS Qtr Section (160 Acres) 2: Not reported
PLS Qtr-Qtr Section (40 Acres) 2: Not reported
PLS Qtr-Qtr Section (10 Acres) 2: Not reported
PLS Qtr-Qtr Section (2.5 Acres) 2: Not reported
Quad 2: Not reported
File Location: OnBase
VIC Application GIS: False
Notes: Adjacent to Hiawtha Metalcraft VP2450. See Hiawatha Metalcraft for additional investigation. This site was referred to the SA and/or RCRA Program for follow-up.

Contact Type: Former Staff TA
Company Name: MPCA
Contact Address: 520 Lafayette Rd N
Contact Address 2: Not reported
Contact City,St,Zip: St. Paul, MN 551554194
Contact Province: Not reported
Contact Country: Not reported
Contact Postal code: Not reported
Contact Phone: (651) 282-2381
Contact Phone Ext: Not reported
Contact Fax: 651-296-9707
Contact E-mail: catherine.odell@state.mn.us
Contact Cell Phone: Not reported
Contact Information Last Updated: 1999-01-19 00:00:00
Misc Contact Info: Not reported
Receive Invoice: F
Staff Id Num: 3363

Contact Type: Former Staff Project Leader/Project Manager
Company Name: MPCA
Contact Address: 520 Lafayette Rd N
Contact Address 2: Not reported
Contact City,St,Zip: St. Paul, MN 551554194
Contact Province: Not reported
Contact Country: Not reported
Contact Postal code: Not reported
Contact Phone: (651) 757-7297
Contact Phone Ext: Not reported
Contact Fax: Not reported
Contact E-mail: Not reported
Contact Cell Phone: Not reported
Contact Information Last Updated: 1998-12-15 00:00:00
Misc Contact Info: Not reported
Receive Invoice: F
Staff Id Num: 3387

Contact Type: Voluntary Party
Company Name: Hiawatha Metalcraft, Inc.
Contact Address: 2631 31st Avenue
Contact Address 2: Not reported
Contact City,St,Zip: Minneapolis, MN 55406
Contact Province: Not reported
Contact Country: Not reported
Contact Postal code: Not reported
Contact Phone: 6127216331

HIAWATHA METALCRAFT - 3119 (SF) (Continued) **S103813588**

Contact Phone Ext:	Not reported
Contact Fax:	Not reported
Contact E-mail:	spjohnson@hiawathametalcraft.com
Contact Cell Phone:	Not reported
Contact Information Last Updated:	1999-07-09 00:00:00
Misc Contact Info:	Not reported
Receive Invoice:	T
Staff Id Num:	Not reported

Contact Type:	Consultant
Company Name:	Barr Engineering Company
Contact Address:	4700 West 77th St.
Contact Address 2:	Not reported
Contact City,St,Zip:	Minneapolis,, MN 554354803
Contact Province:	Not reported
Contact Country:	Not reported
Contact Postal code:	Not reported
Contact Phone:	9528322777
Contact Phone Ext:	Not reported
Contact Fax:	9528322601
Contact E-mail:	jhunt@barr.com
Contact Cell Phone:	7632422196
Contact Information Last Updated:	2001-06-22 00:00:00
Misc Contact Info:	Not reported
Receive Invoice:	F
Staff Id Num:	Not reported

Contact Type:	Legal Counsel
Company Name:	Gray, Plant, Mooty and Mooty
Contact Address:	Not reported
Contact Address 2:	Not reported
Contact City,St,Zip:	MN
Contact Province:	Not reported
Contact Country:	Not reported
Contact Postal code:	Not reported
Contact Phone:	6123432999
Contact Phone Ext:	Not reported
Contact Fax:	Not reported
Contact E-mail:	Not reported
Contact Cell Phone:	Not reported
Contact Information Last Updated:	1999-07-09 00:00:00
Misc Contact Info:	Not reported
Receive Invoice:	F
Staff Id Num:	Not reported

Contact Type:	Former Staff TA
Company Name:	MPCA
Contact Address:	520 Lafayette Rd N
Contact Address 2:	Not reported
Contact City,St,Zip:	St. Paul, MN 55155
Contact Province:	Not reported
Contact Country:	Not reported
Contact Postal code:	Not reported
Contact Phone:	(651) 757-1808
Contact Phone Ext:	Not reported
Contact Fax:	6512969707
Contact E-mail:	larry.quandt@state.mn.us

HIAWATHA METALCRAFT - 3119 (SF) (Continued) **S103813588**

Contact Cell Phone:	Not reported
Contact Information Last Updated:	2005-10-25 00:00:00
Misc Contact Info:	Not reported
Receive Invoice:	F
Staff Id Num:	3379

Contact Type:	Staff Other (Title Not Listed)
Company Name:	MPCA
Contact Address:	Not reported
Contact Address 2:	Not reported
Contact City,St,Zip:	Not reported
Contact Province:	Not reported
Contact Country:	Not reported
Contact Postal code:	Not reported
Contact Phone:	Not reported
Contact Phone Ext:	Not reported
Contact Fax:	Not reported
Contact E-mail:	Not reported
Contact Cell Phone:	Not reported
Contact Information Last Updated:	2011-12-08 00:00:00
Misc Contact Info:	Not reported
Receive Invoice:	F
Staff Id Num:	286

Contact Type:	County Government Office
Company Name:	Hennepin County Environmental Services
Contact Address:	417 North 5th Street, Suite 200
Contact Address 2:	Not reported
Contact City,St,Zip:	Minneapolis, MN 554013206
Contact Province:	Not reported
Contact Country:	Not reported
Contact Postal code:	Not reported
Contact Phone:	6123486008
Contact Phone Ext:	Not reported
Contact Fax:	6123488532
Contact E-mail:	daniel.p.nelson@co.hennepin.mn.us
Contact Cell Phone:	Not reported
Contact Information Last Updated:	2008-09-22 00:00:00
Misc Contact Info:	Not reported
Receive Invoice:	F
Staff Id Num:	Not reported

Contact Type:	Former Staff TA
Company Name:	MPCA
Contact Address:	520 Lafayette Rd N
Contact Address 2:	Not reported
Contact City,St,Zip:	St. Paul, MN 55155
Contact Province:	Not reported
Contact Country:	Not reported
Contact Postal code:	Not reported
Contact Phone:	(651) 757-1808
Contact Phone Ext:	Not reported
Contact Fax:	6512969707
Contact E-mail:	allan.timm@state.mn.us
Contact Cell Phone:	Not reported
Contact Information Last Updated:	2008-09-04 00:00:00
Misc Contact Info:	Not reported

HIAWATHA METALCRAFT - 3119 (SF) (Continued) **S103813588**

Receive Invoice:	F
Staff Id Num:	7793

Contact Type:	Former Staff TA
Company Name:	MPCA
Contact Address:	520 Lafayette Rd N
Contact Address 2:	Not reported
Contact City,St,Zip:	St. Paul, MN 551554194
Contact Province:	Not reported
Contact Country:	Not reported
Contact Postal code:	Not reported
Contact Phone:	(651) 757-8572
Contact Phone Ext:	Not reported
Contact Fax:	6512969707
Contact E-mail:	lynne.grigor@state.mn.us
Contact Cell Phone:	Not reported
Contact Information Last Updated:	2006-07-13 00:00:00
Misc Contact Info:	Not reported
Receive Invoice:	F
Staff Id Num:	3255

Contact Type:	Former Staff Project Leader/Project Manager
Company Name:	MPCA
Contact Address:	520 Lafayette Rd N
Contact Address 2:	Not reported
Contact City,St,Zip:	St. Paul, MN 55155
Contact Province:	Not reported
Contact Country:	Not reported
Contact Postal code:	Not reported
Contact Phone:	6517572627
Contact Phone Ext:	Not reported
Contact Fax:	6512969707
Contact E-mail:	edward.olson@state.mn.us
Contact Cell Phone:	Not reported
Contact Information Last Updated:	2010-03-11 00:00:00
Misc Contact Info:	Not reported
Receive Invoice:	F
Staff Id Num:	3366

Contact Type:	Staff PL/PM (Project Leader/Project Manager)s
Company Name:	MPCA
Contact Address:	520 Lafayette Rd N
Contact Address 2:	Not reported
Contact City,St,Zip:	St. Paul, MN 551554194
Contact Province:	Not reported
Contact Country:	Not reported
Contact Postal code:	Not reported
Contact Phone:	6517572465
Contact Phone Ext:	Not reported
Contact Fax:	6512969707
Contact E-mail:	patrice.jensen@pca.state.mn.us
Contact Cell Phone:	Not reported
Contact Information Last Updated:	2013-07-09 00:00:00
Misc Contact Info:	Not reported
Receive Invoice:	F
Staff Id Num:	3289

HIAWATHA METALCRAFT - 3119 (SF) (Continued) **S103813588**

Contact Type:	Staff TA (Technical Analyst)
Company Name:	MPCA
Contact Address:	525 Lake Avenue South, Suite 400
Contact Address 2:	Not reported
Contact City,St,Zip:	Duluth, MN 55802
Contact Province:	Not reported
Contact Country:	Not reported
Contact Postal code:	Not reported
Contact Phone:	2183026649
Contact Phone Ext:	Not reported
Contact Fax:	2187234727
Contact E-mail:	mark.elliott@pca.state.mn.us
Contact Cell Phone:	Not reported
Contact Information Last Updated:	2013-07-09 00:00:00
Misc Contact Info:	Not reported
Receive Invoice:	F
Staff Id Num:	3229

Contaminant Id:	Barium
Contaminated Media:	Ground Water
Req Cleanup Concluded:	2000
Cleanup Lvl Measure Units:	ug/L
Basis For Req Cleanup Lvl:	HRL (Health Risk Limit)
Max Residual Contamination:	61
Date Info Last Updated:	Not reported

Contaminant Id:	Nickel
Contaminated Media:	Ground Water
Req Cleanup Concluded:	100
Cleanup Lvl Measure Units:	ug/L
Basis For Req Cleanup Lvl:	HRL (Health Risk Limit)
Max Residual Contamination:	48
Date Info Last Updated:	1999-07-12 00:00:00

Contaminant Id:	Trichloroethylene; (TCE
Contaminated Media:	Soil
Req Cleanup Concluded:	0.14
Cleanup Lvl Measure Units:	mg/Kg
Basis For Req Cleanup Lvl:	SLV (Soil Leaching Value)
Max Residual Contamination:	18.4
Date Info Last Updated:	1999-07-12 00:00:00

Contaminant Id:	Arsenic
Contaminated Media:	Soil
Req Cleanup Concluded:	12
Cleanup Lvl Measure Units:	mg/Kg
Basis For Req Cleanup Lvl:	SRV (Soil Reference Value)
Max Residual Contamination:	17
Date Info Last Updated:	1999-07-12 00:00:00

Contaminant Id:	Benzene
Contaminated Media:	Ground Water
Req Cleanup Concluded:	10
Cleanup Lvl Measure Units:	ug/L
Basis For Req Cleanup Lvl:	HRL (Health Risk Limit)
Max Residual Contamination:	4.3000002
Date Info Last Updated:	1999-07-12 00:00:00

HIAWATHA METALCRAFT - 3119 (SF) (Continued) **S103813588**

Contaminant Id: Bromodichloromethane (Dichlorobromomethane
Contaminated Media: Ground Water
Req Cleanup Concluded: 6
Cleanup Lvl Measure Units: ug/L
Basis For Req Cleanup Lvl: HRL (Health Risk Limit)
Max Residual Contamination: 1.4
Date Info Last Updated: Not reported

Contaminant Id: Chloroform
Contaminated Media: Ground Water
Req Cleanup Concluded: 60
Cleanup Lvl Measure Units: ug/L
Basis For Req Cleanup Lvl: HRL (Health Risk Limit)
Max Residual Contamination: 4.8000002
Date Info Last Updated: Not reported

Contaminant Id: 1,1-Dichloroethane
Contaminated Media: Ground Water
Req Cleanup Concluded: 70
Cleanup Lvl Measure Units: ug/L
Basis For Req Cleanup Lvl: HRL (Health Risk Limit)
Max Residual Contamination: 1.4
Date Info Last Updated: Not reported

Contaminant Id: 1,1-Dichloroethylene;(Vinylidene chloride
Contaminated Media: Ground Water
Req Cleanup Concluded: 6
Cleanup Lvl Measure Units: ug/L
Basis For Req Cleanup Lvl: HRL (Health Risk Limit)
Max Residual Contamination: 4.6999998
Date Info Last Updated: Not reported

Contaminant Id: 1,2-Dichloroethane
Contaminated Media: Ground Water
Req Cleanup Concluded: 4
Cleanup Lvl Measure Units: ug/L
Basis For Req Cleanup Lvl: HRL (Health Risk Limit)
Max Residual Contamination: 2.4000001
Date Info Last Updated: 1999-07-12 00:00:00

Contaminant Id: 1,2-Dichloroethylene (cis-
Contaminated Media: Ground Water
Req Cleanup Concluded: 50
Cleanup Lvl Measure Units: ug/L
Basis For Req Cleanup Lvl: HRL (Health Risk Limit)
Max Residual Contamination: 720
Date Info Last Updated: 1999-07-12 00:00:00

Contaminant Id: 1,2-Dichloroethylene (trans-
Contaminated Media: Ground Water
Req Cleanup Concluded: 100
Cleanup Lvl Measure Units: ug/L
Basis For Req Cleanup Lvl: HRL (Health Risk Limit)
Max Residual Contamination: 300
Date Info Last Updated: 1999-07-12 00:00:00

Contaminant Id: Tetrachloroethylene; (Perchloroethylene

HIAWATHA METALCRAFT - 3119 (SF) (Continued) **S103813588**

Contaminated Media:	Ground Water
Req Cleanup Concluded:	5
Cleanup Lvl Measure Units:	ug/L
Basis For Req Cleanup Lvl:	HRL (Health Risk Limit)
Max Residual Contamination:	2200
Date Info Last Updated:	1999-07-12 00:00:00

Contaminant Id:	1,1,1-Trichloroethane
Contaminated Media:	Ground Water
Req Cleanup Concluded:	600
Cleanup Lvl Measure Units:	ug/L
Basis For Req Cleanup Lvl:	HRL (Health Risk Limit)
Max Residual Contamination:	2.0999999
Date Info Last Updated:	1999-07-12 00:00:00

Contaminant Id:	1,1,2-Trichloroethane
Contaminated Media:	Ground Water
Req Cleanup Concluded:	3
Cleanup Lvl Measure Units:	ug/L
Basis For Req Cleanup Lvl:	HRL (Health Risk Limit)
Max Residual Contamination:	24
Date Info Last Updated:	1999-07-12 00:00:00

Contaminant Id:	Trichloroethylene; (TCE
Contaminated Media:	Ground Water
Req Cleanup Concluded:	5
Cleanup Lvl Measure Units:	ug/L
Basis For Req Cleanup Lvl:	HRL (Health Risk Limit)
Max Residual Contamination:	42000
Date Info Last Updated:	1999-07-12 00:00:00

Contaminant Id:	Vinyl chloride; (chloroethene
Contaminated Media:	Ground Water
Req Cleanup Concluded:	0.2
Cleanup Lvl Measure Units:	ug/L
Basis For Req Cleanup Lvl:	HRL (Health Risk Limit)
Max Residual Contamination:	6
Date Info Last Updated:	1999-07-12 00:00:00

Facid:	VP10810
Event:	114
Additional Information:	Groundwater Sampling Work Plan Submittal
Start Date:	Not reported
End Date:	2010-06-09 00:00:00
Planned Start Date:	Not reported
Planned End Date:	Not reported
Date Info Last Updated:	2010-04-09 00:00:00
Record Number:	31245

Facid:	VP10810
Event:	114
Additional Information:	Groundwater Sampling Report Comment Letter
Start Date:	Not reported
End Date:	2010-04-09 00:00:00
Planned Start Date:	Not reported
Planned End Date:	Not reported
Date Info Last Updated:	2010-04-09 00:00:00

HIAWATHA METALCRAFT - 3119 (SF) (Continued) **S103813588**

Record Number: 31244

Facid: VP10810
Event: 138
Additional Information: VIC staff with VP and Matrix
Start Date: Not reported
End Date: 2010-10-21 00:00:00
Planned Start Date: Not reported
Planned End Date: Not reported
Date Info Last Updated: 2010-12-02 00:00:00
Record Number: 31979

Facid: VP10810
Event: 138
Additional Information: visit site, meet with VP, discuss program and GW Inv WP
Start Date: Not reported
End Date: 1999-10-27 00:00:00
Planned Start Date: Not reported
Planned End Date: Not reported
Date Info Last Updated: 1999-10-27 00:00:00
Record Number: 7884

Facid: VP10810
Event: 138
Additional Information: To view decomissioning of Building #2
Start Date: Not reported
End Date: 2008-09-25 00:00:00
Planned Start Date: Not reported
Planned End Date: Not reported
Date Info Last Updated: 2008-09-30 00:00:00
Record Number: 29454

Facid: VP10810
Event: 142
Additional Information: Barr Samples MWs 1-5
Start Date: Not reported
End Date: 2010-07-09 00:00:00
Planned Start Date: Not reported
Planned End Date: Not reported
Date Info Last Updated: 2010-09-28 00:00:00
Record Number: 31818

Facid: VP10810
Event: 156
Additional Information: for gw mon well installation and long term sampling
Start Date: Not reported
End Date: 2004-06-29 00:00:00
Planned Start Date: Not reported
Planned End Date: Not reported
Date Info Last Updated: 2005-04-11 00:00:00
Record Number: 23328

Facid: VP10810
Event: VIC Program Participation Dates (Start/End)
Additional Information: None Entered
Start Date: 1998-11-09 00:00:00
End Date: 2011-12-16 00:00:00

HIAWATHA METALCRAFT - 3119 (SF) (Continued) **S103813588**

Planned Start Date:	Not reported
Planned End Date:	Not reported
Date Info Last Updated:	1999-02-24 00:00:00
Record Number:	6881

Facid:	VP10810
Event:	Baseline Evaluation
Additional Information:	see remarks
Start Date:	Not reported
End Date:	2001-07-18 00:00:00
Planned Start Date:	Not reported
Planned End Date:	Not reported
Date Info Last Updated:	2001-07-20 00:00:00
Record Number:	11513

Facid:	VP10810
Event:	Phase I Investigation
Additional Information:	Ph I ESA checklist
Start Date:	Not reported
End Date:	1998-01-27 00:00:00
Planned Start Date:	Not reported
Planned End Date:	Not reported
Date Info Last Updated:	2000-04-04 00:00:00
Record Number:	8436

Facid:	VP10810
Event:	Phase II Investigation
Additional Information:	None Entered
Start Date:	1998-01-27 00:00:00
End Date:	1998-01-27 00:00:00
Planned Start Date:	Not reported
Planned End Date:	Not reported
Date Info Last Updated:	2000-04-04 00:00:00
Record Number:	8437

Facid:	VP10810
Event:	Site Transferred (indicate to whom below)
Additional Information:	To RCRA
Start Date:	Not reported
End Date:	2006-07-14 00:00:00
Planned Start Date:	Not reported
Planned End Date:	Not reported
Date Info Last Updated:	2006-07-14 00:00:00
Record Number:	25572

Facid:	VP10810
GW Recepts Prot by Rem Actn:	Not reported
Ecological receptors present:	False
Type of ecological receptors:	Not reported
Acres of contaminated soil:	Not reported
Volume of contaminated soil:	Not reported
Acres of surface water impacted:	Not reported
Acres of wetland impacted:	Not reported
Acres of sediment impacted:	Not reported
GW Plume Area Acres:	2.0999999
Cleanup Conducted:	False
Acres of Contam Soil remediate:	Not reported

HIAWATHA METALCRAFT - 3119 (SF) (Continued) **S103813588**

Volume of Soil Cleaned:	Not reported
# Municipal wells contamd:	Not reported
# Dom wells contam:	Not reported
# People Impct SW intake contam:	Not reported
# Drums Revolved from site:	Not reported
Yr Soil Remediated:	Not reported
Acres of Soil w/ Restrict Access:	Not reported
Yr IC remedy complete:	Not reported
Yr GW remedy completed:	Not reported
Year GWIC completed:	Not reported
Acres of wetland of sediment remediated:	Not reported
Public financing:	False
Assurance help:	False
Land use Classfn At Site:	Industrial
Land use Vicinity Of Site:	Residential
Deed notif Present On Site:	False
Restrictive Covenant Present:	False
Restrictions:	Not reported
GW Pump and Treat Used at site:	False
Quaternary Perched:	False
Quaternary Water Table:	True
Quaternary Confined:	False
Cretaceous:	False
Plattville:	False
St. peter:	False
Prairie Duchien:	False
Jordan:	False
Ironton/Galesville:	False
Mt Simon Hinckley:	False
Precambrian Undefferentiated:	False
Other/Unknown Aquifier:	False
Date Info Last Updated:	2002-12-03 00:00:00
Inst Control Info Updated:	Not reported
Inst Control Filed Location:	Not reported
SW Classification (Primary):	Not reported
SW Classification (Secondary):	Not reported
Miscellaneous:	groundwater beneath the site is heavily contaminated by TCE
SW Comments:	Not reported

MN Voluntary Investigation Cleanup Program:

Facility ID:	VP10810
Facility Type:	Metal Plating, Proc.
Facility Address 2:	Not reported
Core Program Interest Id:	336437
Link Id:	5010
Active:	False
Pay Complete:	False
MPCA Region:	Metro
Size Acres:	2.0999999
HRS Score:	0
Enforcement Lead Agency:	Not reported
Federal Defferal Plot:	False
Petroleum Brownfields Prog?:	False
Emergency:	False
Site Classification:	False
RD/RA:	False

HIAWATHA METALCRAFT - 3119 (SF) (Continued) **S103813588**

RL/FS:	True
Fund financed:	False
Npl:	False
Plp:	False
District:	Metro
Program Reffered from:	VIC Program
Program Interest:	VIC
Physical Location:	--
Natural Source damage:	False
Clean up Cost:	Not reported
Indian Reservation:	False
Reservation Name:	Not reported
MPCA Owned Wells at site:	False
Created By:	T. Cramlet
Date Created:	11/12/1998
Date Last Updated:	12/17/2012
Federal Facility:	False
Primary Funding Source:	Not reported
EPA Id:	Not reported
MPCA Id:	Not reported
Alpha Sort:	Not reported
Legal Distt:	62A
Congressional Dist:	5
Scale Of Map Used Pls Loc Data:	A
Township:	Not reported
Range:	Not reported
Range East West:	W
Section:	Not reported
Pls Qtr Section (160 Acres):	Not reported
Pls Qtr Qtr Section (40 Acres):	Not reported
Pls Qtr-Qtr-Qtr Section (10 Acres):	Not reported
Pls Qtr-Qtr-Qtr-Qtr Section (2.5 Acres):	Not reported
Quad:	1291
NAD Number:	83
Desc Of UTM Coord Pt:	Not reported
UTM Coord Pt Data Source:	Not reported
Org Providing The UTM Coord Point Data:	Not reported
Method For Loc Public Land Survey:	M
Method Of Utm Coord Pt Data Collection:	Not reported
Date Of Utm Coord Pt Data Collection:	Not reported
COL Date Qual:	Not reported
Map Scale:	Not reported
Verification Method:	Not reported
horizref:	Not reported
Utm Source:	2
Utm Method:	I1
Utm Scale:	A
Utm Accuracy:	Not reported
Utm East:	482116.53125
Utm North:	4978011.5
Utm Zone:	15
Basin Code:	2
Major Watershed:	20
Major Watershed:	Not reported
Method For Loc Public Land Survey:	Not reported
Scale Of Map Used Pls Loc Data:	Not reported
Township 2:	Not reported

HIAWATHA METALCRAFT - 3119 (SF) (Continued) **S103813588**

Range 2: Not reported
Range East West: Not reported
Section 2: Not reported
Pls Qtr Section (160 Acres) 2: Not reported
Pls Qtr Qtr Section (40 Acres)2: Not reported
Pls Qtr Qtr Qtr Section (10 Acres)2: Not reported
Pls Qtr Qtr Qtr Qtr Section (2.5 Acres) 2: Not reported
Quad 2: Not reported
File Location: OnBase
GIS Application GIS: False
Notes: Adjacent to Hiawtha Metalcraft VP2450. See Hiawatha Metalcraft for additional investigation. This site was referred to the SA and/or RCRA Program for follow-up.
Contact Type: Former Staff TA
Company Name: MPCA
Contact Address: 520 Lafayette Rd N
Contact Address 2: Not reported
Contact City,St,Zip: St. Paul, MN 551554194
Contact Province: Not reported
Contact Country: Not reported
Contact Postal code: Not reported
Contact Phone: (651) 282-2381
Contact Phone Ext: Not reported
Contact Fax: 651-296-9707
Contact E-mail: catherine.odell@state.mn.us
Contact Cell Phone: Not reported
Contact Information Last Updated: 1999-01-19 00:00:00
Misc Contact Info: Not reported
Receive Invoice: F
Staff Id Num: 3363

Contact Type: Former Staff Project Leader/Project Manager
Company Name: MPCA
Contact Address: 520 Lafayette Rd N
Contact Address 2: Not reported
Contact City,St,Zip: St. Paul, MN 551554194
Contact Province: Not reported
Contact Country: Not reported
Contact Postal code: Not reported
Contact Phone: (651) 757-7297
Contact Phone Ext: Not reported
Contact Fax: Not reported
Contact E-mail: Not reported
Contact Cell Phone: Not reported
Contact Information Last Updated: 1998-12-15 00:00:00
Misc Contact Info: Not reported
Receive Invoice: F
Staff Id Num: 3387

Contact Type: Voluntary Party
Company Name: Hiawatha Metalcraft, Inc.
Contact Address: 2631 31st Avenue
Contact Address 2: Not reported
Contact City,St,Zip: Minneapolis, MN 55406
Contact Province: Not reported
Contact Country: Not reported
Contact Postal code: Not reported

HIAWATHA METALCRAFT - 3119 (SF) (Continued) **S103813588**

Contact Phone:	6127216331
Contact Phone Ext:	Not reported
Contact Fax:	Not reported
Contact E-mail:	spjohnson@hiawathametalcraft.com
Contact Cell Phone:	Not reported
Contact Information Last Updated:	1999-07-09 00:00:00
Misc Contact Info:	Not reported
Receive Invoice:	T
Staff Id Num:	Not reported

Contact Type:	Consultant
Company Name:	Barr Engineering Company
Contact Address:	4700 West 77th St.
Contact Address 2:	Not reported
Contact City,St,Zip:	Minneapolis,, MN 554354803
Contact Province:	Not reported
Contact Country:	Not reported
Contact Postal code:	Not reported
Contact Phone:	9528322777
Contact Phone Ext:	Not reported
Contact Fax:	9528322601
Contact E-mail:	jhunt@barr.com
Contact Cell Phone:	7632422196
Contact Information Last Updated:	2001-06-22 00:00:00
Misc Contact Info:	Not reported
Receive Invoice:	F
Staff Id Num:	Not reported

Contact Type:	Legal Counsel
Company Name:	Gray, Plant, Mooty and Mooty
Contact Address:	Not reported
Contact Address 2:	Not reported
Contact City,St,Zip:	MN
Contact Province:	Not reported
Contact Country:	Not reported
Contact Postal code:	Not reported
Contact Phone:	6123432999
Contact Phone Ext:	Not reported
Contact Fax:	Not reported
Contact E-mail:	Not reported
Contact Cell Phone:	Not reported
Contact Information Last Updated:	1999-07-09 00:00:00
Misc Contact Info:	Not reported
Receive Invoice:	F
Staff Id Num:	Not reported

Contact Type:	Former Staff TA
Company Name:	MPCA
Contact Address:	520 Lafayette Rd N
Contact Address 2:	Not reported
Contact City,St,Zip:	St. Paul, MN 55155
Contact Province:	Not reported
Contact Country:	Not reported
Contact Postal code:	Not reported
Contact Phone:	(651) 757-1808
Contact Phone Ext:	Not reported
Contact Fax:	6512969707

HIAWATHA METALCRAFT - 3119 (SF) (Continued) **S103813588**

Contact E-mail:	larry.quandt@state.mn.us
Contact Cell Phone:	Not reported
Contact Information Last Updated:	2005-10-25 00:00:00
Misc Contact Info:	Not reported
Receive Invoice:	F
Staff Id Num:	3379

Contact Type:	Staff Other (Title Not Listed)
Company Name:	MPCA
Contact Address:	Not reported
Contact Address 2:	Not reported
Contact City,St,Zip:	Not reported
Contact Province:	Not reported
Contact Country:	Not reported
Contact Postal code:	Not reported
Contact Phone:	Not reported
Contact Phone Ext:	Not reported
Contact Fax:	Not reported
Contact E-mail:	Not reported
Contact Cell Phone:	Not reported
Contact Information Last Updated:	2011-12-08 00:00:00
Misc Contact Info:	Not reported
Receive Invoice:	F
Staff Id Num:	286

Contact Type:	County Government Office
Company Name:	Hennepin County Environmental Services
Contact Address:	417 North 5th Street, Suite 200
Contact Address 2:	Not reported
Contact City,St,Zip:	Minneapolis, MN 554013206
Contact Province:	Not reported
Contact Country:	Not reported
Contact Postal code:	Not reported
Contact Phone:	6123486008
Contact Phone Ext:	Not reported
Contact Fax:	6123488532
Contact E-mail:	daniel.p.nelson@co.hennepin.mn.us
Contact Cell Phone:	Not reported
Contact Information Last Updated:	2008-09-22 00:00:00
Misc Contact Info:	Not reported
Receive Invoice:	F
Staff Id Num:	Not reported

Contact Type:	Former Staff TA
Company Name:	MPCA
Contact Address:	520 Lafayette Rd N
Contact Address 2:	Not reported
Contact City,St,Zip:	St. Paul, MN 55155
Contact Province:	Not reported
Contact Country:	Not reported
Contact Postal code:	Not reported
Contact Phone:	(651) 757-1808
Contact Phone Ext:	Not reported
Contact Fax:	6512969707
Contact E-mail:	allan.timm@state.mn.us
Contact Cell Phone:	Not reported
Contact Information Last Updated:	2008-09-04 00:00:00

HIAWATHA METALCRAFT - 3119 (SF) (Continued) **S103813588**

Misc Contact Info:	Not reported
Receive Invoice:	F
Staff Id Num:	7793

Contact Type:	Former Staff TA
Company Name:	MPCA
Contact Address:	520 Lafayette Rd N
Contact Address 2:	Not reported
Contact City,St,Zip:	St. Paul, MN 551554194
Contact Province:	Not reported
Contact Country:	Not reported
Contact Postal code:	Not reported
Contact Phone:	(651) 757-8572
Contact Phone Ext:	Not reported
Contact Fax:	6512969707
Contact E-mail:	lynne.grigor@state.mn.us
Contact Cell Phone:	Not reported
Contact Information Last Updated:	2006-07-13 00:00:00
Misc Contact Info:	Not reported
Receive Invoice:	F
Staff Id Num:	3255

Contact Type:	Former Staff Project Leader/Project Manager
Company Name:	MPCA
Contact Address:	520 Lafayette Rd N
Contact Address 2:	Not reported
Contact City,St,Zip:	St. Paul, MN 55155
Contact Province:	Not reported
Contact Country:	Not reported
Contact Postal code:	Not reported
Contact Phone:	6517572627
Contact Phone Ext:	Not reported
Contact Fax:	6512969707
Contact E-mail:	edward.olson@state.mn.us
Contact Cell Phone:	Not reported
Contact Information Last Updated:	2010-03-11 00:00:00
Misc Contact Info:	Not reported
Receive Invoice:	F
Staff Id Num:	3366

Contact Type:	Staff PL/PM (Project Leader/Project Manager)s
Company Name:	MPCA
Contact Address:	520 Lafayette Rd N
Contact Address 2:	Not reported
Contact City,St,Zip:	St. Paul, MN 551554194
Contact Province:	Not reported
Contact Country:	Not reported
Contact Postal code:	Not reported
Contact Phone:	6517572465
Contact Phone Ext:	Not reported
Contact Fax:	6512969707
Contact E-mail:	patrice.jensen@pca.state.mn.us
Contact Cell Phone:	Not reported
Contact Information Last Updated:	2013-07-09 00:00:00
Misc Contact Info:	Not reported
Receive Invoice:	F
Staff Id Num:	3289

HIAWATHA METALCRAFT - 3119 (SF) (Continued) **S103813588**

Contact Type:	Staff TA (Technical Analyst)
Company Name:	MPCA
Contact Address:	525 Lake Avenue South, Suite 400
Contact Address 2:	Not reported
Contact City,St,Zip:	Duluth, MN 55802
Contact Province:	Not reported
Contact Country:	Not reported
Contact Postal code:	Not reported
Contact Phone:	2183026649
Contact Phone Ext:	Not reported
Contact Fax:	2187234727
Contact E-mail:	mark.elliott@pca.state.mn.us
Contact Cell Phone:	Not reported
Contact Information Last Updated:	2013-07-09 00:00:00
Misc Contact Info:	Not reported
Receive Invoice:	F
Staff Id Num:	3229

Contaminant Id:	Barium
Contaminated Media:	Ground Water
Req Cleanup Concluded:	2000
Cleanup Lvl Measure Units:	ug/L
Basis For Req Cleanup Lvl:	HRL (Health Risk Limit)
Max Residual Contamination:	61
Date Info Last Updated:	Not reported

Contaminant Id:	Nickel
Contaminated Media:	Ground Water
Req Cleanup Concluded:	100
Cleanup Lvl Measure Units:	ug/L
Basis For Req Cleanup Lvl:	HRL (Health Risk Limit)
Max Residual Contamination:	48
Date Info Last Updated:	1999-07-12 00:00:00

Contaminant Id:	Trichloroethylene; (TCE
Contaminated Media:	Soil
Req Cleanup Concluded:	0.14
Cleanup Lvl Measure Units:	mg/Kg
Basis For Req Cleanup Lvl:	SLV (Soil Leaching Value)
Max Residual Contamination:	18.4
Date Info Last Updated:	1999-07-12 00:00:00

Contaminant Id:	Arsenic
Contaminated Media:	Soil
Req Cleanup Concluded:	12
Cleanup Lvl Measure Units:	mg/Kg
Basis For Req Cleanup Lvl:	SRV (Soil Reference Value)
Max Residual Contamination:	17
Date Info Last Updated:	1999-07-12 00:00:00

Contaminant Id:	Benzene
Contaminated Media:	Ground Water
Req Cleanup Concluded:	10
Cleanup Lvl Measure Units:	ug/L
Basis For Req Cleanup Lvl:	HRL (Health Risk Limit)
Max Residual Contamination:	4.3000002
Date Info Last Updated:	1999-07-12 00:00:00

HIAWATHA METALCRAFT - 3119 (SF) (Continued) **S103813588**

Contaminant Id:	Bromodichloromethane (Dichlorobromomethane
Contaminated Media:	Ground Water
Req Cleanup Concluded:	6
Cleanup Lvl Measure Units:	ug/L
Basis For Req Cleanup Lvl:	HRL (Health Risk Limit)
Max Residual Contamination:	1.4
Date Info Last Updated:	Not reported

Contaminant Id:	Chloroform
Contaminated Media:	Ground Water
Req Cleanup Concluded:	60
Cleanup Lvl Measure Units:	ug/L
Basis For Req Cleanup Lvl:	HRL (Health Risk Limit)
Max Residual Contamination:	4.8000002
Date Info Last Updated:	Not reported

Contaminant Id:	1,1-Dichloroethane
Contaminated Media:	Ground Water
Req Cleanup Concluded:	70
Cleanup Lvl Measure Units:	ug/L
Basis For Req Cleanup Lvl:	HRL (Health Risk Limit)
Max Residual Contamination:	1.4
Date Info Last Updated:	Not reported

Contaminant Id:	1,1-Dichloroethylene;(Vinylidene chloride
Contaminated Media:	Ground Water
Req Cleanup Concluded:	6
Cleanup Lvl Measure Units:	ug/L
Basis For Req Cleanup Lvl:	HRL (Health Risk Limit)
Max Residual Contamination:	4.6999998
Date Info Last Updated:	Not reported

Contaminant Id:	1,2-Dichloroethane
Contaminated Media:	Ground Water
Req Cleanup Concluded:	4
Cleanup Lvl Measure Units:	ug/L
Basis For Req Cleanup Lvl:	HRL (Health Risk Limit)
Max Residual Contamination:	2.4000001
Date Info Last Updated:	1999-07-12 00:00:00

Contaminant Id:	1,2-Dichloroethylene (cis-
Contaminated Media:	Ground Water
Req Cleanup Concluded:	50
Cleanup Lvl Measure Units:	ug/L
Basis For Req Cleanup Lvl:	HRL (Health Risk Limit)
Max Residual Contamination:	720
Date Info Last Updated:	1999-07-12 00:00:00

Contaminant Id:	1,2-Dichloroethylene (trans-
Contaminated Media:	Ground Water
Req Cleanup Concluded:	100
Cleanup Lvl Measure Units:	ug/L
Basis For Req Cleanup Lvl:	HRL (Health Risk Limit)
Max Residual Contamination:	300
Date Info Last Updated:	1999-07-12 00:00:00

Contaminant Id:	Tetrachloroethylene; (Perchloroethylene

HIAWATHA METALCRAFT - 3119 (SF) (Continued) **S103813588**

Contaminated Media:	Ground Water
Req Cleanup Concluded:	5
Cleanup Lvl Measure Units:	ug/L
Basis For Req Cleanup Lvl:	HRL (Health Risk Limit)
Max Residual Contamination:	2200
Date Info Last Updated:	1999-07-12 00:00:00

Contaminant Id:	1,1,1-Trichloroethane
Contaminated Media:	Ground Water
Req Cleanup Concluded:	600
Cleanup Lvl Measure Units:	ug/L
Basis For Req Cleanup Lvl:	HRL (Health Risk Limit)
Max Residual Contamination:	2.0999999
Date Info Last Updated:	1999-07-12 00:00:00

Contaminant Id:	1,1,2-Trichloroethane
Contaminated Media:	Ground Water
Req Cleanup Concluded:	3
Cleanup Lvl Measure Units:	ug/L
Basis For Req Cleanup Lvl:	HRL (Health Risk Limit)
Max Residual Contamination:	24
Date Info Last Updated:	1999-07-12 00:00:00

Contaminant Id:	Trichloroethylene; (TCE
Contaminated Media:	Ground Water
Req Cleanup Concluded:	5
Cleanup Lvl Measure Units:	ug/L
Basis For Req Cleanup Lvl:	HRL (Health Risk Limit)
Max Residual Contamination:	42000
Date Info Last Updated:	1999-07-12 00:00:00

Contaminant Id:	Vinyl chloride; (chloroethene
Contaminated Media:	Ground Water
Req Cleanup Concluded:	0.2
Cleanup Lvl Measure Units:	ug/L
Basis For Req Cleanup Lvl:	HRL (Health Risk Limit)
Max Residual Contamination:	6
Date Info Last Updated:	1999-07-12 00:00:00

Facid:	VP10810
Event:	114
Additional Information:	Groundwater Sampling Work Plan Submittal
Start Date:	Not reported
End Date:	2010-06-09 00:00:00
Planned Start Date:	Not reported
Planned End Date:	Not reported
Date Info Last Updated:	2010-04-09 00:00:00
Record Number:	31245

Facid:	VP10810
Event:	114
Additional Information:	Groundwater Sampling Report Comment Letter
Start Date:	Not reported
End Date:	2010-04-09 00:00:00
Planned Start Date:	Not reported
Planned End Date:	Not reported
Date Info Last Updated:	2010-04-09 00:00:00

HIAWATHA METALCRAFT - 3119 (SF) (Continued) **S103813588**

Record Number: 31244

Facid: VP10810
Event: 138
Additional Information: VIC staff with VP and Matrix
Start Date: Not reported
End Date: 2010-10-21 00:00:00
Planned Start Date: Not reported
Planned End Date: Not reported
Date Info Last Updated: 2010-12-02 00:00:00
Record Number: 31979

Facid: VP10810
Event: 138
Additional Information: visit site, meet with VP, discuss program and GW Inv WP
Start Date: Not reported
End Date: 1999-10-27 00:00:00
Planned Start Date: Not reported
Planned End Date: Not reported
Date Info Last Updated: 1999-10-27 00:00:00
Record Number: 7884

Facid: VP10810
Event: 138
Additional Information: To view decomissioning of Building #2
Start Date: Not reported
End Date: 2008-09-25 00:00:00
Planned Start Date: Not reported
Planned End Date: Not reported
Date Info Last Updated: 2008-09-30 00:00:00
Record Number: 29454

Facid: VP10810
Event: 142
Additional Information: Barr Samples MWs 1-5
Start Date: Not reported
End Date: 2010-07-09 00:00:00
Planned Start Date: Not reported
Planned End Date: Not reported
Date Info Last Updated: 2010-09-28 00:00:00
Record Number: 31818

Facid: VP10810
Event: 156
Additional Information: for gw mon well installation and long term sampling
Start Date: Not reported
End Date: 2004-06-29 00:00:00
Planned Start Date: Not reported
Planned End Date: Not reported
Date Info Last Updated: 2005-04-11 00:00:00
Record Number: 23328

Facid: VP10810
Event: VIC Program Participation Dates (Start/End)
Additional Information: None Entered
Start Date: 1998-11-09 00:00:00
End Date: 2011-12-16 00:00:00

HIAWATHA METALCRAFT - 3119 (SF) (Continued) **S103813588**

Planned Start Date:	Not reported
Planned End Date:	Not reported
Date Info Last Updated:	1999-02-24 00:00:00
Record Number:	6881

Facid:	VP10810
Event:	Baseline Evaluation
Additional Information:	see remarks
Start Date:	Not reported
End Date:	2001-07-18 00:00:00
Planned Start Date:	Not reported
Planned End Date:	Not reported
Date Info Last Updated:	2001-07-20 00:00:00
Record Number:	11513

Facid:	VP10810
Event:	Phase I Investigation
Additional Information:	Ph I ESA checklist
Start Date:	Not reported
End Date:	1998-01-27 00:00:00
Planned Start Date:	Not reported
Planned End Date:	Not reported
Date Info Last Updated:	2000-04-04 00:00:00
Record Number:	8436

Facid:	VP10810
Event:	Phase II Investigation
Additional Information:	None Entered
Start Date:	1998-01-27 00:00:00
End Date:	1998-01-27 00:00:00
Planned Start Date:	Not reported
Planned End Date:	Not reported
Date Info Last Updated:	2000-04-04 00:00:00
Record Number:	8437

Facid:	VP10810
Event:	Site Transferred (indicate to whom below)
Additional Information:	To RCRA
Start Date:	Not reported
End Date:	2006-07-14 00:00:00
Planned Start Date:	Not reported
Planned End Date:	Not reported
Date Info Last Updated:	2006-07-14 00:00:00
Record Number:	25572

Facid:	VP10810
GW Recepts Prot by Rem Actn:	Not reported
Ecological receptors present:	False
Type of ecological receptors:	Not reported
Acres of contaminated soil:	Not reported
Volume of contaminated soil:	Not reported
Acres of surface water impacted:	Not reported
Acres of wetland impacted:	Not reported
Acres of sediment impacted:	Not reported
GW Plume Area Acres:	2.0999999
Cleanup Conducted:	False
Acres of Contam Soil remediate:	Not reported

HIAWATHA METALCRAFT - 3119 (SF) (Continued) **S103813588**

Volume of Soil Cleaned:	Not reported
# Municipal wells contamd:	Not reported
# Dom wells contam:	Not reported
# People Impct SW intake contam:	Not reported
# Drums Revolved from site:	Not reported
Yr Soil Remediated:	Not reported
Acres of Soil w/ Restrict Access:	Not reported
Yr IC remedy complete:	Not reported
Yr GW remedy completed:	Not reported
Year GWIC completed:	Not reported
Acres of wetland of sediment remediated:	Not reported
Public financing:	False
Assurance help:	False
Land use Classfn At Site:	Industrial
Land use Vicinity Of Site:	Residential
Deed notif Present On Site:	False
Restrictive Covenant Present:	False
Restrictions:	Not reported
GW Pump and Treat Used at site:	False
Quaternary Perched:	False
Quaternary Water Table:	True
Quaternary Confined:	False
Cretaceous:	False
Plattville:	False
St. peter:	False
Prairie Duchien:	False
Jordan:	False
Ironton/Galesville:	False
Mt Simon Hinckley:	False
Precambrian Undefferentiated:	False
Other/Unknown Aquifier:	False
Date Info Last Updated:	2002-12-03 00:00:00
Inst Control Info Updated:	Not reported
Inst Control Filed Location:	Not reported
SW Classification (Primary):	Not reported
SW Classification (Secondary):	Not reported
Miscellaneous:	groundwater beneath the site is heavily contaminated by TCE
SW Comments:	Not reported

Count: 9 records.

ORPHAN SUMMARY

City	EDR ID	Site Name	Site Address	Zip	Database(s)
MINNEAPOLIS	S108411527	MINNESOTA VALLEY LANDFILL	SOUTH BANK OF MISSISSIPPI RIVE		MN PLP
MINNEAPOLIS	S105077282	MINNEGASCO	SOUTH BANK OF MISSISSIPPI RIVE		MN PLP
MINNEAPOLIS	S105588320	TWIN CITIES AIR FORCE RESERVE BASE	BETWEEN HWY 5/I-494 AND RIVER		MN DEL PLP
MINNEAPOLIS	S105588230	AIRCO LIME SLUDGE PIT; AIRCO (ACET	BOUNDED BY MISSISSIPPI RIVER,		MN DEL PLP
MINNEAPOLIS	1003872568	MINNEAPOLIS GAS MFG SITE/MINNEGASC	CEDAR AVENUE & MISSISSIPPI RIV	55454	CERC-NFRAP
MINNEAPOLIS	S106495967	CMC 8TH STREET COACHYARD	CEDAR AVE & 8TH ST	55404	MN LUST, MN LAST, MN Financial Assurance
MINNEAPOLIS	1003872659	SOO LINE MARSHALLING YARDS	SW OF 26 AVE SOUTH & EAST 26TH	55406	CERC-NFRAP
MINNEAPOLIS	S110144955	MNDOT I35W BRIDGE - CENTERPOINT EN	1309 RIVER PARKWAY W AND 4 CED	55454	MN SRS, MN VIC
MINNEAPOLIS	S105077307	WEST RIVER PARKWAY	THE WEST RIVER PARKWAY IS LOCA		MN DEL PLP

GOVERNMENT RECORDS SEARCHED / DATA CURRENCY TRACKING

To maintain currency of the following federal and state databases, EDR contacts the appropriate governmental agency on a monthly or quarterly basis, as required.

Number of Days to Update: Provides confirmation that EDR is reporting records that have been updated within 90 days from the date the government agency made the information available to the public.

STANDARD ENVIRONMENTAL RECORDS

Federal NPL site list

NPL: National Priority List

National Priorities List (Superfund). The NPL is a subset of CERCLIS and identifies over 1,200 sites for priority cleanup under the Superfund Program. NPL sites may encompass relatively large areas. As such, EDR provides polygon coverage for over 1,000 NPL site boundaries produced by EPA's Environmental Photographic Interpretation Center (EPIC) and regional EPA offices.

Date of Government Version: 03/26/2015
Date Data Arrived at EDR: 04/08/2015
Date Made Active in Reports: 06/22/2015
Number of Days to Update: 75

Source: EPA
Telephone: N/A
Last EDR Contact: 07/09/2015
Next Scheduled EDR Contact: 10/19/2015
Data Release Frequency: Quarterly

NPL Site Boundaries

Sources:

EPA's Environmental Photographic Interpretation Center (EPIC)
Telephone: 202-564-7333

EPA Region 1
Telephone 617-918-1143

EPA Region 6
Telephone: 214-655-6659

EPA Region 3
Telephone 215-814-5418

EPA Region 7
Telephone: 913-551-7247

EPA Region 4
Telephone 404-562-8033

EPA Region 8
Telephone: 303-312-6774

EPA Region 5
Telephone 312-886-6686

EPA Region 9
Telephone: 415-947-4246

EPA Region 10
Telephone 206-553-8665

Proposed NPL: Proposed National Priority List Sites

A site that has been proposed for listing on the National Priorities List through the issuance of a proposed rule in the Federal Register. EPA then accepts public comments on the site, responds to the comments, and places on the NPL those sites that continue to meet the requirements for listing.

Date of Government Version: 03/26/2015
Date Data Arrived at EDR: 04/08/2015
Date Made Active in Reports: 06/22/2015
Number of Days to Update: 75

Source: EPA
Telephone: N/A
Last EDR Contact: 07/09/2015
Next Scheduled EDR Contact: 10/19/2015
Data Release Frequency: Quarterly

NPL LIENS: Federal Superfund Liens

Federal Superfund Liens. Under the authority granted the USEPA by CERCLA of 1980, the USEPA has the authority to file liens against real property in order to recover remedial action expenditures or when the property owner received notification of potential liability. USEPA compiles a listing of filed notices of Superfund Liens.

Date of Government Version: 10/15/1991
Date Data Arrived at EDR: 02/02/1994
Date Made Active in Reports: 03/30/1994
Number of Days to Update: 56

Source: EPA
Telephone: 202-564-4267
Last EDR Contact: 08/15/2011
Next Scheduled EDR Contact: 11/28/2011
Data Release Frequency: No Update Planned

Federal Delisted NPL site list

Delisted NPL: National Priority List Deletions

The National Oil and Hazardous Substances Pollution Contingency Plan (NCP) establishes the criteria that the EPA uses to delete sites from the NPL. In accordance with 40 CFR 300.425.(e), sites may be deleted from the NPL where no further response is appropriate.

Date of Government Version: 03/26/2015	Source: EPA
Date Data Arrived at EDR: 04/08/2015	Telephone: N/A
Date Made Active in Reports: 06/22/2015	Last EDR Contact: 07/09/2015
Number of Days to Update: 75	Next Scheduled EDR Contact: 10/19/2015
	Data Release Frequency: Quarterly

Federal CERCLIS list

CERCLIS: Comprehensive Environmental Response, Compensation, and Liability Information System

CERCLIS contains data on potentially hazardous waste sites that have been reported to the USEPA by states, municipalities, private companies and private persons, pursuant to Section 103 of the Comprehensive Environmental Response, Compensation, and Liability Act (CERCLA). CERCLIS contains sites which are either proposed to or on the National Priorities List (NPL) and sites which are in the screening and assessment phase for possible inclusion on the NPL.

Date of Government Version: 10/25/2013	Source: EPA
Date Data Arrived at EDR: 11/11/2013	Telephone: 703-412-9810
Date Made Active in Reports: 02/13/2014	Last EDR Contact: 05/29/2015
Number of Days to Update: 94	Next Scheduled EDR Contact: 09/07/2015
	Data Release Frequency: Quarterly

FEDERAL FACILITY: Federal Facility Site Information listing

A listing of National Priority List (NPL) and Base Realignment and Closure (BRAC) sites found in the Comprehensive Environmental Response, Compensation and Liability Information System (CERCLIS) Database where EPA Federal Facilities Restoration and Reuse Office is involved in cleanup activities.

Date of Government Version: 03/26/2015	Source: Environmental Protection Agency
Date Data Arrived at EDR: 04/08/2015	Telephone: 703-603-8704
Date Made Active in Reports: 06/11/2015	Last EDR Contact: 07/10/2015
Number of Days to Update: 64	Next Scheduled EDR Contact: 10/19/2015
	Data Release Frequency: Varies

Federal CERCLIS NFRAP site List

CERCLIS-NFRAP: CERCLIS No Further Remedial Action Planned

Archived sites are sites that have been removed and archived from the inventory of CERCLIS sites. Archived status indicates that, to the best of EPA's knowledge, assessment at a site has been completed and that EPA has determined no further steps will be taken to list this site on the National Priorities List (NPL), unless information indicates this decision was not appropriate or other considerations require a recommendation for listing at a later time. This decision does not necessarily mean that there is no hazard associated with a given site; it only means that, based upon available information, the location is not judged to be a potential NPL site.

Date of Government Version: 10/25/2013	Source: EPA
Date Data Arrived at EDR: 11/11/2013	Telephone: 703-412-9810
Date Made Active in Reports: 02/13/2014	Last EDR Contact: 05/29/2015
Number of Days to Update: 94	Next Scheduled EDR Contact: 09/07/2015
	Data Release Frequency: Quarterly

Federal RCRA CORRACTS facilities list

CORRACTS: Corrective Action Report

CORRACTS identifies hazardous waste handlers with RCRA corrective action activity.

Date of Government Version: 03/10/2015
Date Data Arrived at EDR: 03/31/2015
Date Made Active in Reports: 06/11/2015
Number of Days to Update: 72

Source: EPA
Telephone: 800-424-9346
Last EDR Contact: 06/26/2015
Next Scheduled EDR Contact: 10/12/2015
Data Release Frequency: Quarterly

Federal RCRA non-CORRACTS TSD facilities list

RCRA-TSDF: RCRA - Treatment, Storage and Disposal

RCRAInfo is EPA's comprehensive information system, providing access to data supporting the Resource Conservation and Recovery Act (RCRA) of 1976 and the Hazardous and Solid Waste Amendments (HSWA) of 1984. The database includes selective information on sites which generate, transport, store, treat and/or dispose of hazardous waste as defined by the Resource Conservation and Recovery Act (RCRA). Transporters are individuals or entities that move hazardous waste from the generator offsite to a facility that can recycle, treat, store, or dispose of the waste. TSDFs treat, store, or dispose of the waste.

Date of Government Version: 03/10/2015
Date Data Arrived at EDR: 03/31/2015
Date Made Active in Reports: 06/11/2015
Number of Days to Update: 72

Source: Environmental Protection Agency
Telephone: 312-886-6186
Last EDR Contact: 06/26/2015
Next Scheduled EDR Contact: 10/12/2015
Data Release Frequency: Quarterly

Federal RCRA generators list

RCRA-LQG: RCRA - Large Quantity Generators

RCRAInfo is EPA's comprehensive information system, providing access to data supporting the Resource Conservation and Recovery Act (RCRA) of 1976 and the Hazardous and Solid Waste Amendments (HSWA) of 1984. The database includes selective information on sites which generate, transport, store, treat and/or dispose of hazardous waste as defined by the Resource Conservation and Recovery Act (RCRA). Large quantity generators (LQGs) generate over 1,000 kilograms (kg) of hazardous waste, or over 1 kg of acutely hazardous waste per month.

Date of Government Version: 03/10/2015
Date Data Arrived at EDR: 03/31/2015
Date Made Active in Reports: 06/11/2015
Number of Days to Update: 72

Source: Environmental Protection Agency
Telephone: 312-886-6186
Last EDR Contact: 06/26/2015
Next Scheduled EDR Contact: 10/12/2015
Data Release Frequency: Quarterly

RCRA-SQG: RCRA - Small Quantity Generators

RCRAInfo is EPA's comprehensive information system, providing access to data supporting the Resource Conservation and Recovery Act (RCRA) of 1976 and the Hazardous and Solid Waste Amendments (HSWA) of 1984. The database includes selective information on sites which generate, transport, store, treat and/or dispose of hazardous waste as defined by the Resource Conservation and Recovery Act (RCRA). Small quantity generators (SQGs) generate between 100 kg and 1,000 kg of hazardous waste per month.

Date of Government Version: 03/10/2015
Date Data Arrived at EDR: 03/31/2015
Date Made Active in Reports: 06/11/2015
Number of Days to Update: 72

Source: Environmental Protection Agency
Telephone: 312-886-6186
Last EDR Contact: 06/26/2015
Next Scheduled EDR Contact: 10/12/2015
Data Release Frequency: Quarterly

RCRA-CESQG: RCRA - Conditionally Exempt Small Quantity Generators

RCRAInfo is EPA's comprehensive information system, providing access to data supporting the Resource Conservation and Recovery Act (RCRA) of 1976 and the Hazardous and Solid Waste Amendments (HSWA) of 1984. The database includes selective information on sites which generate, transport, store, treat and/or dispose of hazardous waste as defined by the Resource Conservation and Recovery Act (RCRA). Conditionally exempt small quantity generators (CESQGs) generate less than 100 kg of hazardous waste, or less than 1 kg of acutely hazardous waste per month.

Date of Government Version: 03/10/2015
Date Data Arrived at EDR: 03/31/2015
Date Made Active in Reports: 06/11/2015
Number of Days to Update: 72

Source: Environmental Protection Agency
Telephone: 312-886-6186
Last EDR Contact: 06/26/2015
Next Scheduled EDR Contact: 10/12/2015
Data Release Frequency: Varies

Federal institutional controls / engineering controls registries

US ENG CONTROLS: Engineering Controls Sites List

A listing of sites with engineering controls in place. Engineering controls include various forms of caps, building foundations, liners, and treatment methods to create pathway elimination for regulated substances to enter environmental media or effect human health.

Date of Government Version: 03/16/2015
Date Data Arrived at EDR: 03/17/2015
Date Made Active in Reports: 06/02/2015
Number of Days to Update: 77

Source: Environmental Protection Agency
Telephone: 703-603-0695
Last EDR Contact: 06/01/2015
Next Scheduled EDR Contact: 09/14/2015
Data Release Frequency: Varies

US INST CONTROL: Sites with Institutional Controls

A listing of sites with institutional controls in place. Institutional controls include administrative measures, such as groundwater use restrictions, construction restrictions, property use restrictions, and post remediation care requirements intended to prevent exposure to contaminants remaining on site. Deed restrictions are generally required as part of the institutional controls.

Date of Government Version: 03/16/2015
Date Data Arrived at EDR: 03/17/2015
Date Made Active in Reports: 06/02/2015
Number of Days to Update: 77

Source: Environmental Protection Agency
Telephone: 703-603-0695
Last EDR Contact: 06/01/2015
Next Scheduled EDR Contact: 09/14/2015
Data Release Frequency: Varies

LUCIS: Land Use Control Information System

LUCIS contains records of land use control information pertaining to the former Navy Base Realignment and Closure properties.

Date of Government Version: 05/28/2015
Date Data Arrived at EDR: 05/29/2015
Date Made Active in Reports: 06/11/2015
Number of Days to Update: 13

Source: Department of the Navy
Telephone: 843-820-7326
Last EDR Contact: 08/12/2015
Next Scheduled EDR Contact: 11/30/2015
Data Release Frequency: Varies

Federal ERNS list

ERNS: Emergency Response Notification System

Emergency Response Notification System. ERNS records and stores information on reported releases of oil and hazardous substances.

Date of Government Version: 03/30/2015
Date Data Arrived at EDR: 03/31/2015
Date Made Active in Reports: 06/02/2015
Number of Days to Update: 63

Source: National Response Center, United States Coast Guard
Telephone: 202-267-2180
Last EDR Contact: 06/26/2015
Next Scheduled EDR Contact: 10/12/2015
Data Release Frequency: Annually

State- and tribal - equivalent NPL

MN PLP: Permanent List of Priorities

The list identifies hazardous waste sites where investigation and cleanup are needed, cleanup is underway, or cleanup has been completed and long-term monitoring or maintenance continues.

Date of Government Version: 08/01/2014
Date Data Arrived at EDR: 10/02/2014
Date Made Active in Reports: 01/20/2015
Number of Days to Update: 110

Source: Pollution Control Agency
Telephone: 651-296-6139
Last EDR Contact: 08/10/2015
Next Scheduled EDR Contact: 11/23/2015
Data Release Frequency: Annually

State- and tribal - equivalent CERCLIS

SHWS: Superfund Site Information Listing

The SRS database includes all sites that the State Superfund Program is dealing with or has dealt with. The Superfund Program identifies, investigates and determines appropriate cleanup plans for abandoned or uncontrolled hazardous waste sites where a release or potential release of a hazardous substance poses a risk to human health or the environment.

Date of Government Version: 05/13/2015
Date Data Arrived at EDR: 06/10/2015
Date Made Active in Reports: 07/17/2015
Number of Days to Update: 37

Source: Minnesota Pollution Control Agency
Telephone: 651-296-6300
Last EDR Contact: 06/10/2015
Next Scheduled EDR Contact: 09/21/2015
Data Release Frequency: Annually

State and tribal landfill and/or solid waste disposal site lists

SWF/LF: Permitted Solid Waste Disposal Facilities

Solid Waste Facilities/Landfill Sites. SWF/LF type records typically contain an inventory of solid waste disposal facilities or landfills in a particular state. Depending on the state, these may be active or inactive facilities or open dumps that failed to meet RCRA Subtitle D Section 4004 criteria for solid waste landfills or disposal sites.

Date of Government Version: 05/01/2015
Date Data Arrived at EDR: 05/13/2015
Date Made Active in Reports: 05/29/2015
Number of Days to Update: 16

Source: Minnesota Pollution Control Agency
Telephone: 651-296-7276
Last EDR Contact: 08/11/2015
Next Scheduled EDR Contact: 11/23/2015
Data Release Frequency: Varies

LCP: Closed Landfills Priority List

The Minnesota Legislature enacted a law to manage and clean up the state's closed Mixed Municipal Solid Waste Landfills. Under that law, the MPCA is required to create and periodically revise a priority list of qualified landfills, based on the relative health and environmental risks they present. The MPCA established the first such priority list in December, 1994.

Date of Government Version: 01/26/2015
Date Data Arrived at EDR: 05/28/2015
Date Made Active in Reports: 06/11/2015
Number of Days to Update: 14

Source: Minnesota Pollution Control Agency
Telephone: 651-296-9543
Source: Pollution Control Agency, GIS Section
Telephone: 651-296-7266
Last EDR Contact: 05/22/2015
Next Scheduled EDR Contact: 09/07/2015
Data Release Frequency: Annually

UNPERM LF: Unpermitted Facilities

These are facilities that have solid waste disposal yet are not permitted.

Date of Government Version: 05/01/2015
Date Data Arrived at EDR: 05/13/2015
Date Made Active in Reports: 05/29/2015
Number of Days to Update: 16

Source: Pollution Control Agency
Telephone: 651-757-2665
Last EDR Contact: 08/11/2015
Next Scheduled EDR Contact: 11/23/2015
Data Release Frequency: Quarterly

State and tribal leaking storage tank lists

LUST: Leak Sites

Leaking Underground Storage Tank Incident Reports. LUST records contain an inventory of reported leaking underground storage tank incidents. Not all states maintain these records, and the information stored varies by state.

Date of Government Version: 05/01/2015
Date Data Arrived at EDR: 05/13/2015
Date Made Active in Reports: 05/29/2015
Number of Days to Update: 16

Source: Minnesota Pollution Control Agency
Telephone: 651-296-6300
Last EDR Contact: 08/11/2015
Next Scheduled EDR Contact: 11/23/2015
Data Release Frequency: Semi-Annually

LAST: Leaking Aboveground Storage Tanks
A listing of leaking aboveground storage tanks.

Date of Government Version: 05/01/2015
Date Data Arrived at EDR: 05/13/2015
Date Made Active in Reports: 05/29/2015
Number of Days to Update: 16

Source: Pollution Control Agency
Telephone: 651-296-6300
Last EDR Contact: 08/11/2015
Next Scheduled EDR Contact: 11/23/2015
Data Release Frequency: Semi-Annually

INDIAN LUST R5: Leaking Underground Storage Tanks on Indian Land
Leaking underground storage tanks located on Indian Land in Michigan, Minnesota and Wisconsin.

Date of Government Version: 04/30/2015
Date Data Arrived at EDR: 05/29/2015
Date Made Active in Reports: 06/22/2015
Number of Days to Update: 24

Source: EPA, Region 5
Telephone: 312-886-7439
Last EDR Contact: 07/22/2015
Next Scheduled EDR Contact: 11/09/2015
Data Release Frequency: Varies

INDIAN LUST R10: Leaking Underground Storage Tanks on Indian Land
LUSTs on Indian land in Alaska, Idaho, Oregon and Washington.

Date of Government Version: 02/03/2015
Date Data Arrived at EDR: 02/12/2015
Date Made Active in Reports: 03/13/2015
Number of Days to Update: 29

Source: EPA Region 10
Telephone: 206-553-2857
Last EDR Contact: 07/22/2015
Next Scheduled EDR Contact: 11/09/2015
Data Release Frequency: Quarterly

INDIAN LUST R1: Leaking Underground Storage Tanks on Indian Land
A listing of leaking underground storage tank locations on Indian Land.

Date of Government Version: 02/03/2015
Date Data Arrived at EDR: 04/30/2015
Date Made Active in Reports: 06/22/2015
Number of Days to Update: 53

Source: EPA Region 1
Telephone: 617-918-1313
Last EDR Contact: 07/31/2015
Next Scheduled EDR Contact: 11/09/2015
Data Release Frequency: Varies

INDIAN LUST R4: Leaking Underground Storage Tanks on Indian Land
LUSTs on Indian land in Florida, Mississippi and North Carolina.

Date of Government Version: 09/30/2014
Date Data Arrived at EDR: 03/03/2015
Date Made Active in Reports: 03/13/2015
Number of Days to Update: 10

Source: EPA Region 4
Telephone: 404-562-8677
Last EDR Contact: 07/22/2015
Next Scheduled EDR Contact: 11/09/2015
Data Release Frequency: Semi-Annually

INDIAN LUST R6: Leaking Underground Storage Tanks on Indian Land
LUSTs on Indian land in New Mexico and Oklahoma.

Date of Government Version: 03/17/2015
Date Data Arrived at EDR: 05/01/2015
Date Made Active in Reports: 06/22/2015
Number of Days to Update: 52

Source: EPA Region 6
Telephone: 214-665-6597
Last EDR Contact: 07/22/2015
Next Scheduled EDR Contact: 11/09/2015
Data Release Frequency: Varies

INDIAN LUST R7: Leaking Underground Storage Tanks on Indian Land
LUSTs on Indian land in Iowa, Kansas, and Nebraska

Date of Government Version: 03/30/2015
Date Data Arrived at EDR: 04/28/2015
Date Made Active in Reports: 06/22/2015
Number of Days to Update: 55

Source: EPA Region 7
Telephone: 913-551-7003
Last EDR Contact: 07/22/2015
Next Scheduled EDR Contact: 11/09/2015
Data Release Frequency: Varies

INDIAN LUST R8: Leaking Underground Storage Tanks on Indian Land
LUSTs on Indian land in Colorado, Montana, North Dakota, South Dakota, Utah and Wyoming.

Date of Government Version: 04/30/2015
Date Data Arrived at EDR: 05/05/2015
Date Made Active in Reports: 06/22/2015
Number of Days to Update: 48

Source: EPA Region 8
Telephone: 303-312-6271
Last EDR Contact: 07/22/2015
Next Scheduled EDR Contact: 11/09/2015
Data Release Frequency: Quarterly

INDIAN LUST R9: Leaking Underground Storage Tanks on Indian Land
LUSTs on Indian land in Arizona, California, New Mexico and Nevada

Date of Government Version: 01/08/2015
Date Data Arrived at EDR: 01/08/2015
Date Made Active in Reports: 02/09/2015
Number of Days to Update: 32

Source: Environmental Protection Agency
Telephone: 415-972-3372
Last EDR Contact: 07/31/2015
Next Scheduled EDR Contact: 11/09/2015
Data Release Frequency: Quarterly

State and tribal registered storage tank lists

UST: Underground Storage Tank Database
Registered Underground Storage Tanks. UST's are regulated under Subtitle I of the Resource Conservation and Recovery Act (RCRA) and must be registered with the state department responsible for administering the UST program. Available information varies by state program.

Date of Government Version: 05/01/2015
Date Data Arrived at EDR: 05/13/2015
Date Made Active in Reports: 05/29/2015
Number of Days to Update: 16

Source: Minnesota Pollution Control Agency
Telephone: 651-649-5451
Last EDR Contact: 08/11/2015
Next Scheduled EDR Contact: 11/23/2015
Data Release Frequency: Varies

AST: Aboveground Storage Tanks
Registered Aboveground Storage Tanks.

Date of Government Version: 05/01/2015
Date Data Arrived at EDR: 05/13/2015
Date Made Active in Reports: 05/29/2015
Number of Days to Update: 16

Source: Minnesota Pollution Control Agency
Telephone: 651-296-0930
Last EDR Contact: 08/11/2015
Next Scheduled EDR Contact: 11/23/2015
Data Release Frequency: Semi-Annually

INDIAN UST R1: Underground Storage Tanks on Indian Land
The Indian Underground Storage Tank (UST) database provides information about underground storage tanks on Indian land in EPA Region 1 (Connecticut, Maine, Massachusetts, New Hampshire, Rhode Island, Vermont and ten Tribal Nations).

Date of Government Version: 02/03/2015
Date Data Arrived at EDR: 04/30/2015
Date Made Active in Reports: 06/22/2015
Number of Days to Update: 53

Source: EPA, Region 1
Telephone: 617-918-1313
Last EDR Contact: 07/31/2015
Next Scheduled EDR Contact: 11/09/2015
Data Release Frequency: Varies

INDIAN UST R4: Underground Storage Tanks on Indian Land
The Indian Underground Storage Tank (UST) database provides information about underground storage tanks on Indian land in EPA Region 4 (Alabama, Florida, Georgia, Kentucky, Mississippi, North Carolina, South Carolina, Tennessee and Tribal Nations)

Date of Government Version: 09/30/2014
Date Data Arrived at EDR: 03/03/2015
Date Made Active in Reports: 03/13/2015
Number of Days to Update: 10

Source: EPA Region 4
Telephone: 404-562-9424
Last EDR Contact: 07/22/2015
Next Scheduled EDR Contact: 11/09/2015
Data Release Frequency: Semi-Annually

INDIAN UST R5: Underground Storage Tanks on Indian Land

The Indian Underground Storage Tank (UST) database provides information about underground storage tanks on Indian land in EPA Region 5 (Michigan, Minnesota and Wisconsin and Tribal Nations).

Date of Government Version: 04/30/2015
Date Data Arrived at EDR: 05/26/2015
Date Made Active in Reports: 06/22/2015
Number of Days to Update: 27

Source: EPA Region 5
Telephone: 312-886-6136
Last EDR Contact: 07/22/2015
Next Scheduled EDR Contact: 11/09/2015
Data Release Frequency: Varies

INDIAN UST R6: Underground Storage Tanks on Indian Land

The Indian Underground Storage Tank (UST) database provides information about underground storage tanks on Indian land in EPA Region 6 (Louisiana, Arkansas, Oklahoma, New Mexico, Texas and 65 Tribes).

Date of Government Version: 03/17/2015
Date Data Arrived at EDR: 05/01/2015
Date Made Active in Reports: 06/22/2015
Number of Days to Update: 52

Source: EPA Region 6
Telephone: 214-665-7591
Last EDR Contact: 07/22/2015
Next Scheduled EDR Contact: 11/09/2015
Data Release Frequency: Semi-Annually

INDIAN UST R7: Underground Storage Tanks on Indian Land

The Indian Underground Storage Tank (UST) database provides information about underground storage tanks on Indian land in EPA Region 7 (Iowa, Kansas, Missouri, Nebraska, and 9 Tribal Nations).

Date of Government Version: 09/23/2014
Date Data Arrived at EDR: 11/25/2014
Date Made Active in Reports: 01/29/2015
Number of Days to Update: 65

Source: EPA Region 7
Telephone: 913-551-7003
Last EDR Contact: 07/22/2015
Next Scheduled EDR Contact: 11/09/2015
Data Release Frequency: Varies

INDIAN UST R8: Underground Storage Tanks on Indian Land

The Indian Underground Storage Tank (UST) database provides information about underground storage tanks on Indian land in EPA Region 8 (Colorado, Montana, North Dakota, South Dakota, Utah, Wyoming and 27 Tribal Nations).

Date of Government Version: 04/30/2015
Date Data Arrived at EDR: 05/05/2015
Date Made Active in Reports: 06/22/2015
Number of Days to Update: 48

Source: EPA Region 8
Telephone: 303-312-6137
Last EDR Contact: 07/22/2015
Next Scheduled EDR Contact: 11/09/2015
Data Release Frequency: Quarterly

INDIAN UST R9: Underground Storage Tanks on Indian Land

The Indian Underground Storage Tank (UST) database provides information about underground storage tanks on Indian land in EPA Region 9 (Arizona, California, Hawaii, Nevada, the Pacific Islands, and Tribal Nations).

Date of Government Version: 12/14/2014
Date Data Arrived at EDR: 02/13/2015
Date Made Active in Reports: 03/13/2015
Number of Days to Update: 28

Source: EPA Region 9
Telephone: 415-972-3368
Last EDR Contact: 07/31/2015
Next Scheduled EDR Contact: 11/09/2015
Data Release Frequency: Quarterly

INDIAN UST R10: Underground Storage Tanks on Indian Land

The Indian Underground Storage Tank (UST) database provides information about underground storage tanks on Indian land in EPA Region 10 (Alaska, Idaho, Oregon, Washington, and Tribal Nations).

Date of Government Version: 05/06/2015
Date Data Arrived at EDR: 05/19/2015
Date Made Active in Reports: 06/22/2015
Number of Days to Update: 34

Source: EPA Region 10
Telephone: 206-553-2857
Last EDR Contact: 07/22/2015
Next Scheduled EDR Contact: 11/09/2015
Data Release Frequency: Quarterly

FEMA UST: Underground Storage Tank Listing
A listing of all FEMA owned underground storage tanks.

Date of Government Version: 01/01/2010
Date Data Arrived at EDR: 02/16/2010
Date Made Active in Reports: 04/12/2010
Number of Days to Update: 55

Source: FEMA
Telephone: 202-646-5797
Last EDR Contact: 07/10/2015
Next Scheduled EDR Contact: 10/28/2015
Data Release Frequency: Varies

State and tribal institutional control / engineering control registries

INST CONTROL: Site Remediation Section Database
Sites that have an Institutional Control event.

Date of Government Version: 05/13/2015
Date Data Arrived at EDR: 06/10/2015
Date Made Active in Reports: 07/17/2015
Number of Days to Update: 37

Source: Pollution Control Agency
Telephone: 512-296-6300
Last EDR Contact: 06/10/2015
Next Scheduled EDR Contact: 09/21/2015
Data Release Frequency: Quarterly

State and tribal voluntary cleanup sites

INDIAN VCP R1: Voluntary Cleanup Priority Listing
A listing of voluntary cleanup priority sites located on Indian Land located in Region 1.

Date of Government Version: 09/29/2014
Date Data Arrived at EDR: 10/01/2014
Date Made Active in Reports: 11/06/2014
Number of Days to Update: 36

Source: EPA, Region 1
Telephone: 617-918-1102
Last EDR Contact: 06/26/2015
Next Scheduled EDR Contact: 10/12/2015
Data Release Frequency: Varies

INDIAN VCP R7: Voluntary Cleanup Priority Lisitng
A listing of voluntary cleanup priority sites located on Indian Land located in Region 7.

Date of Government Version: 03/20/2008
Date Data Arrived at EDR: 04/22/2008
Date Made Active in Reports: 05/19/2008
Number of Days to Update: 27

Source: EPA, Region 7
Telephone: 913-551-7365
Last EDR Contact: 04/20/2009
Next Scheduled EDR Contact: 07/20/2009
Data Release Frequency: Varies

VIC: Voluntary Investigation and Cleanup Program
Voluntary Investigation and Cleanup (VIC) Program List.

Date of Government Version: 05/13/2015
Date Data Arrived at EDR: 06/10/2015
Date Made Active in Reports: 07/17/2015
Number of Days to Update: 37

Source: Minnesota Pollution Control Agency
Telephone: 651-296-7291
Last EDR Contact: 06/10/2015
Next Scheduled EDR Contact: 09/21/2015
Data Release Frequency: Quarterly

State and tribal Brownfields sites

BROWNFIELDS: Petroleum Brownfields Program Sites
Purchasing, selling, or developing property can present a special set of obstacles if the property is contaminated with chemicals. The Petroleum Brownfields Program is one of several programs within the Minnesota Pollution Control Agency (MPCA) designed to help people address these obstacles. The purpose of the Petroleum Brownfields Program is to provide the technical assistance and liability assurance needed to expedite and facilitate the development, transfer, investigation and/or cleanup of property that is contaminated with petroleum.

Date of Government Version: 09/30/2014
Date Data Arrived at EDR: 01/09/2015
Date Made Active in Reports: 01/20/2015
Number of Days to Update: 11

Source: Pollution Control Agency
Telephone: 651-296-7999
Last EDR Contact: 05/18/2015
Next Scheduled EDR Contact: 08/31/2015
Data Release Frequency: Varies

ADDITIONAL ENVIRONMENTAL RECORDS

Local Brownfield lists

US BROWNFIELDS: A Listing of Brownfields Sites

Brownfields are real property, the expansion, redevelopment, or reuse of which may be complicated by the presence or potential presence of a hazardous substance, pollutant, or contaminant. Cleaning up and reinvesting in these properties takes development pressures off of undeveloped, open land, and both improves and protects the environment. Assessment, Cleanup and Redevelopment Exchange System (ACRES) stores information reported by EPA Brownfields grant recipients on brownfields properties assessed or cleaned up with grant funding as well as information on Targeted Brownfields Assessments performed by EPA Regions. A listing of ACRES Brownfield sites is obtained from Cleanups in My Community. Cleanups in My Community provides information on Brownfields properties for which information is reported back to EPA, as well as areas served by Brownfields grant programs.

Date of Government Version: 03/23/2015	Source: Environmental Protection Agency
Date Data Arrived at EDR: 03/24/2015	Telephone: 202-566-2777
Date Made Active in Reports: 06/02/2015	Last EDR Contact: 06/24/2015
Number of Days to Update: 70	Next Scheduled EDR Contact: 10/05/2015
	Data Release Frequency: Semi-Annually

Local Lists of Landfill / Solid Waste Disposal Sites

DEBRIS REGION 9: Torres Martinez Reservation Illegal Dump Site Locations

A listing of illegal dump sites location on the Torres Martinez Indian Reservation located in eastern Riverside County and northern Imperial County, California.

Date of Government Version: 01/12/2009	Source: EPA, Region 9
Date Data Arrived at EDR: 05/07/2009	Telephone: 415-947-4219
Date Made Active in Reports: 09/21/2009	Last EDR Contact: 07/22/2015
Number of Days to Update: 137	Next Scheduled EDR Contact: 11/09/2015
	Data Release Frequency: No Update Planned

ODI: Open Dump Inventory

An open dump is defined as a disposal facility that does not comply with one or more of the Part 257 or Part 258 Subtitle D Criteria.

Date of Government Version: 06/30/1985	Source: Environmental Protection Agency
Date Data Arrived at EDR: 08/09/2004	Telephone: 800-424-9346
Date Made Active in Reports: 09/17/2004	Last EDR Contact: 06/09/2004
Number of Days to Update: 39	Next Scheduled EDR Contact: N/A
	Data Release Frequency: No Update Planned

SWRCY: Recycling Facilities

A listing of companies that accept commercial quantities of recyclable materials.

Date of Government Version: 02/14/2013	Source: Pollution Control Agency
Date Data Arrived at EDR: 02/13/2014	Telephone: 651-296-6300
Date Made Active in Reports: 03/17/2014	Last EDR Contact: 05/14/2015
Number of Days to Update: 32	Next Scheduled EDR Contact: 08/24/2015
	Data Release Frequency: Varies

INDIAN ODI: Report on the Status of Open Dumps on Indian Lands

Location of open dumps on Indian land.

Date of Government Version: 12/31/1998	Source: Environmental Protection Agency
Date Data Arrived at EDR: 12/03/2007	Telephone: 703-308-8245
Date Made Active in Reports: 01/24/2008	Last EDR Contact: 05/01/2015
Number of Days to Update: 52	Next Scheduled EDR Contact: 08/17/2015
	Data Release Frequency: Varies

Local Lists of Hazardous waste / Contaminated Sites

US CDL: Clandestine Drug Labs

A listing of clandestine drug lab locations. The U.S. Department of Justice ("the Department") provides this web site as a public service. It contains addresses of some locations where law enforcement agencies reported they found chemicals or other items that indicated the presence of either clandestine drug laboratories or dumpsites. In most cases, the source of the entries is not the Department, and the Department has not verified the entry and does not guarantee its accuracy. Members of the public must verify the accuracy of all entries by, for example, contacting local law enforcement and local health departments.

Date of Government Version: 02/25/2015
Date Data Arrived at EDR: 03/10/2015
Date Made Active in Reports: 03/25/2015
Number of Days to Update: 15

Source: Drug Enforcement Administration
Telephone: 202-307-1000
Last EDR Contact: 05/29/2015
Next Scheduled EDR Contact: 09/14/2015
Data Release Frequency: Quarterly

SRS: Site Remediation Section Database

The database contains site information for sites monitored by the Site Remediation Section.

Date of Government Version: 05/13/2015
Date Data Arrived at EDR: 06/10/2015
Date Made Active in Reports: 07/17/2015
Number of Days to Update: 37

Source: Pollution Control Agency
Telephone: 651-282-5988
Last EDR Contact: 06/10/2015
Next Scheduled EDR Contact: 09/21/2015
Data Release Frequency: Quarterly

MN DEL PLP: Delisted Permanent List of Priorities

This generally means that either no more cleanup at a site is needed or that no state superfund funding is needed for long term monitoring activities.

Date of Government Version: 08/01/2014
Date Data Arrived at EDR: 10/02/2014
Date Made Active in Reports: 01/20/2015
Number of Days to Update: 110

Source: Pollution Control Agency
Telephone: 651-296-6139
Last EDR Contact: 08/10/2015
Next Scheduled EDR Contact: 11/23/2015
Data Release Frequency: Annually

CDL: Clandestine Drug Labs

This data was passively gathered. That is, the DOH asks law enforcement and other agencies to notify them of Clandestine Drug Labs (CDLs). They do not require reporting of events. Therefore the data represents only a subset of all CDLs. This data has not been verified. The DOH has made no attempt to verify that reported CDLs actually occurred. They have no knowledge if the CDL was involved in cooking or just consisted of chemicals associated with Meth production. The reports they receive are that a suspected CDL was seized.

Date of Government Version: 07/07/2015
Date Data Arrived at EDR: 07/10/2015
Date Made Active in Reports: 07/17/2015
Number of Days to Update: 7

Source: Department of Health
Telephone: 651-215-5800
Last EDR Contact: 07/06/2015
Next Scheduled EDR Contact: 10/19/2015
Data Release Frequency: Varies

US HIST CDL: National Clandestine Laboratory Register

A listing of clandestine drug lab locations. The U.S. Department of Justice ("the Department") provides this web site as a public service. It contains addresses of some locations where law enforcement agencies reported they found chemicals or other items that indicated the presence of either clandestine drug laboratories or dumpsites. In most cases, the source of the entries is not the Department, and the Department has not verified the entry and does not guarantee its accuracy. Members of the public must verify the accuracy of all entries by, for example, contacting local law enforcement and local health departments.

Date of Government Version: 02/25/2015
Date Data Arrived at EDR: 03/10/2015
Date Made Active in Reports: 03/25/2015
Number of Days to Update: 15

Source: Drug Enforcement Administration
Telephone: 202-307-1000
Last EDR Contact: 05/29/2015
Next Scheduled EDR Contact: 09/14/2015
Data Release Frequency: No Update Planned

Local Land Records

LIENS 2: CERCLA Lien Information

A Federal CERCLA ('Superfund') lien can exist by operation of law at any site or property at which EPA has spent Superfund monies. These monies are spent to investigate and address releases and threatened releases of contamination. CERCLIS provides information as to the identity of these sites and properties.

Date of Government Version: 02/18/2014
Date Data Arrived at EDR: 03/18/2014
Date Made Active in Reports: 04/24/2014
Number of Days to Update: 37

Source: Environmental Protection Agency
Telephone: 202-564-6023
Last EDR Contact: 07/22/2015
Next Scheduled EDR Contact: 11/09/2015
Data Release Frequency: Varies

LIENS: Environmental Liens

Sites included in the Site Remediation System Database that have Environmental Liens.

Date of Government Version: 06/05/2015
Date Data Arrived at EDR: 06/09/2015
Date Made Active in Reports: 07/17/2015
Number of Days to Update: 38

Source: Pollution Control Agency
Telephone: 602-282-5988
Last EDR Contact: 06/04/2015
Next Scheduled EDR Contact: 09/21/2015
Data Release Frequency: Quarterly

Records of Emergency Release Reports

HMIRS: Hazardous Materials Information Reporting System

Hazardous Materials Incident Report System. HMIRS contains hazardous material spill incidents reported to DOT.

Date of Government Version: 03/30/2015
Date Data Arrived at EDR: 03/31/2015
Date Made Active in Reports: 06/11/2015
Number of Days to Update: 72

Source: U.S. Department of Transportation
Telephone: 202-366-4555
Last EDR Contact: 06/26/2015
Next Scheduled EDR Contact: 10/12/2015
Data Release Frequency: Annually

SPILLS: Spills Database

Spills reported to the Pollution Control Agency.

Date of Government Version: 05/01/2015
Date Data Arrived at EDR: 05/13/2015
Date Made Active in Reports: 05/29/2015
Number of Days to Update: 16

Source: Minnesota Pollution Control Agency
Telephone: 651-649-5451
Last EDR Contact: 08/11/2015
Next Scheduled EDR Contact: 11/23/2015
Data Release Frequency: Quarterly

AG SPILLS: Department of Agriculture Spills

This data is a list of pesticide/fertilizer incidents reported to have occurred in Minnesota.

Date of Government Version: 04/24/2015
Date Data Arrived at EDR: 05/13/2015
Date Made Active in Reports: 05/29/2015
Number of Days to Update: 16

Source: Department of Agriculture
Telephone: 651-297-3997
Last EDR Contact: 08/11/2015
Next Scheduled EDR Contact: 11/23/2015
Data Release Frequency: Semi-Annually

SPILLS 80: SPILLS80 data from FirstSearch

Spills 80 includes those spill and release records available from FirstSearch databases prior to 1990. Typically, they may include chemical, oil and/or hazardous substance spills recorded before 1990. Duplicate records that are already included in EDR incident and release records are not included in Spills 80.

Date of Government Version: 11/20/2001
Date Data Arrived at EDR: 01/03/2013
Date Made Active in Reports: 03/06/2013
Number of Days to Update: 62

Source: FirstSearch
Telephone: N/A
Last EDR Contact: 01/03/2013
Next Scheduled EDR Contact: N/A
Data Release Frequency: No Update Planned

SPILLS 90: SPILLS90 data from FirstSearch

Spills 90 includes those spill and release records available exclusively from FirstSearch databases. Typically, they may include chemical, oil and/or hazardous substance spills recorded after 1990. Duplicate records that are already included in EDR incident and release records are not included in Spills 90.

Date of Government Version: 11/01/2012
Date Data Arrived at EDR: 01/03/2013
Date Made Active in Reports: 02/11/2013
Number of Days to Update: 39

Source: FirstSearch
Telephone: N/A
Last EDR Contact: 01/03/2013
Next Scheduled EDR Contact: N/A
Data Release Frequency: No Update Planned

Other Ascertainable Records

RCRA NonGen / NLR: RCRA - Non Generators / No Longer Regulated

RCRAInfo is EPA's comprehensive information system, providing access to data supporting the Resource Conservation and Recovery Act (RCRA) of 1976 and the Hazardous and Solid Waste Amendments (HSWA) of 1984. The database includes selective information on sites which generate, transport, store, treat and/or dispose of hazardous waste as defined by the Resource Conservation and Recovery Act (RCRA). Non-Generators do not presently generate hazardous waste.

Date of Government Version: 03/10/2015
Date Data Arrived at EDR: 03/31/2015
Date Made Active in Reports: 06/11/2015
Number of Days to Update: 72

Source: Environmental Protection Agency
Telephone: 312-886-6186
Last EDR Contact: 06/26/2015
Next Scheduled EDR Contact: 10/12/2015
Data Release Frequency: Varies

DOT OPS: Incident and Accident Data

Department of Transporation, Office of Pipeline Safety Incident and Accident data.

Date of Government Version: 07/31/2012
Date Data Arrived at EDR: 08/07/2012
Date Made Active in Reports: 09/18/2012
Number of Days to Update: 42

Source: Department of Transporation, Office of Pipeline Safety
Telephone: 202-366-4595
Last EDR Contact: 08/04/2015
Next Scheduled EDR Contact: 11/16/2015
Data Release Frequency: Varies

DOD: Department of Defense Sites

This data set consists of federally owned or administered lands, administered by the Department of Defense, that have any area equal to or greater than 640 acres of the United States, Puerto Rico, and the U.S. Virgin Islands.

Date of Government Version: 12/31/2005
Date Data Arrived at EDR: 11/10/2006
Date Made Active in Reports: 01/11/2007
Number of Days to Update: 62

Source: USGS
Telephone: 888-275-8747
Last EDR Contact: 07/14/2015
Next Scheduled EDR Contact: 10/28/2015
Data Release Frequency: Semi-Annually

FUDS: Formerly Used Defense Sites

The listing includes locations of Formerly Used Defense Sites properties where the US Army Corps of Engineers is actively working or will take necessary cleanup actions.

Date of Government Version: 06/06/2014
Date Data Arrived at EDR: 09/10/2014
Date Made Active in Reports: 09/18/2014
Number of Days to Update: 8

Source: U.S. Army Corps of Engineers
Telephone: 202-528-4285
Last EDR Contact: 07/08/2015
Next Scheduled EDR Contact: 09/21/2015
Data Release Frequency: Varies

CONSENT: Superfund (CERCLA) Consent Decrees

Major legal settlements that establish responsibility and standards for cleanup at NPL (Superfund) sites. Released periodically by United States District Courts after settlement by parties to litigation matters.

Date of Government Version: 12/31/2014
Date Data Arrived at EDR: 04/17/2015
Date Made Active in Reports: 06/02/2015
Number of Days to Update: 46

Source: Department of Justice, Consent Decree Library
Telephone: Varies
Last EDR Contact: 06/22/2015
Next Scheduled EDR Contact: 10/12/2015
Data Release Frequency: Varies

ROD: Records Of Decision

Record of Decision. ROD documents mandate a permanent remedy at an NPL (Superfund) site containing technical and health information to aid in the cleanup.

Date of Government Version: 11/25/2013
Date Data Arrived at EDR: 12/12/2013
Date Made Active in Reports: 02/24/2014
Number of Days to Update: 74

Source: EPA
Telephone: 703-416-0223
Last EDR Contact: 06/12/2015
Next Scheduled EDR Contact: 09/21/2015
Data Release Frequency: Annually

UMTRA: Uranium Mill Tailings Sites

Uranium ore was mined by private companies for federal government use in national defense programs. When the mills shut down, large piles of the sand-like material (mill tailings) remain after uranium has been extracted from the ore. Levels of human exposure to radioactive materials from the piles are low; however, in some cases tailings were used as construction materials before the potential health hazards of the tailings were recognized.

Date of Government Version: 09/14/2010
Date Data Arrived at EDR: 10/07/2011
Date Made Active in Reports: 03/01/2012
Number of Days to Update: 146

Source: Department of Energy
Telephone: 505-845-0011
Last EDR Contact: 05/26/2015
Next Scheduled EDR Contact: 09/07/2015
Data Release Frequency: Varies

US MINES: Mines Master Index File

Contains all mine identification numbers issued for mines active or opened since 1971. The data also includes violation information.

Date of Government Version: 12/30/2014
Date Data Arrived at EDR: 12/31/2014
Date Made Active in Reports: 01/29/2015
Number of Days to Update: 29

Source: Department of Labor, Mine Safety and Health Administration
Telephone: 303-231-5959
Last EDR Contact: 06/03/2015
Next Scheduled EDR Contact: 09/14/2015
Data Release Frequency: Semi-Annually

TRIS: Toxic Chemical Release Inventory System

Toxic Release Inventory System. TRIS identifies facilities which release toxic chemicals to the air, water and land in reportable quantities under SARA Title III Section 313.

Date of Government Version: 12/31/2013
Date Data Arrived at EDR: 02/12/2015
Date Made Active in Reports: 06/02/2015
Number of Days to Update: 110

Source: EPA
Telephone: 202-566-0250
Last EDR Contact: 01/29/2015
Next Scheduled EDR Contact: 06/08/2015
Data Release Frequency: Annually

TSCA: Toxic Substances Control Act

Toxic Substances Control Act. TSCA identifies manufacturers and importers of chemical substances included on the TSCA Chemical Substance Inventory list. It includes data on the production volume of these substances by plant site.

Date of Government Version: 12/31/2012
Date Data Arrived at EDR: 01/15/2015
Date Made Active in Reports: 01/29/2015
Number of Days to Update: 14

Source: EPA
Telephone: 202-260-5521
Last EDR Contact: 06/25/2015
Next Scheduled EDR Contact: 10/05/2015
Data Release Frequency: Every 4 Years

GOVERNMENT RECORDS SEARCHED / DATA CURRENCY TRACKING

FTTS: FIFRA/ TSCA Tracking System - FIFRA (Federal Insecticide, Fungicide, & Rodenticide Act)/TSCA (Toxic Substances Control Act)
FTTS tracks administrative cases and pesticide enforcement actions and compliance activities related to FIFRA, TSCA and EPCRA (Emergency Planning and Community Right-to-Know Act). To maintain currency, EDR contacts the Agency on a quarterly basis.

Date of Government Version: 04/09/2009
Date Data Arrived at EDR: 04/16/2009
Date Made Active in Reports: 05/11/2009
Number of Days to Update: 25

Source: EPA/Office of Prevention, Pesticides and Toxic Substances
Telephone: 202-566-1667
Last EDR Contact: 05/20/2015
Next Scheduled EDR Contact: 09/07/2015
Data Release Frequency: Quarterly

FTTS INSP: FIFRA/ TSCA Tracking System - FIFRA (Federal Insecticide, Fungicide, & Rodenticide Act)/TSCA (Toxic Substances Control Act)
A listing of FIFRA/TSCA Tracking System (FTTS) inspections and enforcements.

Date of Government Version: 04/09/2009
Date Data Arrived at EDR: 04/16/2009
Date Made Active in Reports: 05/11/2009
Number of Days to Update: 25

Source: EPA
Telephone: 202-566-1667
Last EDR Contact: 05/20/2015
Next Scheduled EDR Contact: 09/07/2015
Data Release Frequency: Quarterly

HIST FTTS: FIFRA/TSCA Tracking System Administrative Case Listing
A complete administrative case listing from the FIFRA/TSCA Tracking System (FTTS) for all ten EPA regions. The information was obtained from the National Compliance Database (NCDB). NCDB supports the implementation of FIFRA (Federal Insecticide, Fungicide, and Rodenticide Act) and TSCA (Toxic Substances Control Act). Some EPA regions are now closing out records. Because of that, and the fact that some EPA regions are not providing EPA Headquarters with updated records, it was decided to create a HIST FTTS database. It included records that may not be included in the newer FTTS database updates. This database is no longer updated.

Date of Government Version: 10/19/2006
Date Data Arrived at EDR: 03/01/2007
Date Made Active in Reports: 04/10/2007
Number of Days to Update: 40

Source: Environmental Protection Agency
Telephone: 202-564-2501
Last EDR Contact: 12/17/2007
Next Scheduled EDR Contact: 03/17/2008
Data Release Frequency: No Update Planned

HIST FTTS INSP: FIFRA/TSCA Tracking System Inspection & Enforcement Case Listing
A complete inspection and enforcement case listing from the FIFRA/TSCA Tracking System (FTTS) for all ten EPA regions. The information was obtained from the National Compliance Database (NCDB). NCDB supports the implementation of FIFRA (Federal Insecticide, Fungicide, and Rodenticide Act) and TSCA (Toxic Substances Control Act). Some EPA regions are now closing out records. Because of that, and the fact that some EPA regions are not providing EPA Headquarters with updated records, it was decided to create a HIST FTTS database. It included records that may not be included in the newer FTTS database updates. This database is no longer updated.

Date of Government Version: 10/19/2006
Date Data Arrived at EDR: 03/01/2007
Date Made Active in Reports: 04/10/2007
Number of Days to Update: 40

Source: Environmental Protection Agency
Telephone: 202-564-2501
Last EDR Contact: 12/17/2008
Next Scheduled EDR Contact: 03/17/2008
Data Release Frequency: No Update Planned

SSTS: Section 7 Tracking Systems
Section 7 of the Federal Insecticide, Fungicide and Rodenticide Act, as amended (92 Stat. 829) requires all registered pesticide-producing establishments to submit a report to the Environmental Protection Agency by March 1st each year. Each establishment must report the types and amounts of pesticides, active ingredients and devices being produced, and those having been produced and sold or distributed in the past year.

Date of Government Version: 12/31/2009
Date Data Arrived at EDR: 12/10/2010
Date Made Active in Reports: 02/25/2011
Number of Days to Update: 77

Source: EPA
Telephone: 202-564-4203
Last EDR Contact: 07/22/2015
Next Scheduled EDR Contact: 11/09/2015
Data Release Frequency: Annually

ICIS: Integrated Compliance Information System

The Integrated Compliance Information System (ICIS) supports the information needs of the national enforcement and compliance program as well as the unique needs of the National Pollutant Discharge Elimination System (NPDES) program.

Date of Government Version: 01/23/2015
Date Data Arrived at EDR: 02/06/2015
Date Made Active in Reports: 03/09/2015
Number of Days to Update: 31

Source: Environmental Protection Agency
Telephone: 202-564-5088
Last EDR Contact: 07/09/2015
Next Scheduled EDR Contact: 10/28/2015
Data Release Frequency: Quarterly

PADS: PCB Activity Database System

PCB Activity Database. PADS Identifies generators, transporters, commercial storers and/or brokers and disposers of PCB's who are required to notify the EPA of such activities.

Date of Government Version: 07/01/2014
Date Data Arrived at EDR: 10/15/2014
Date Made Active in Reports: 11/17/2014
Number of Days to Update: 33

Source: EPA
Telephone: 202-566-0500
Last EDR Contact: 07/17/2015
Next Scheduled EDR Contact: 10/28/2015
Data Release Frequency: Annually

MLTS: Material Licensing Tracking System

MLTS is maintained by the Nuclear Regulatory Commission and contains a list of approximately 8,100 sites which possess or use radioactive materials and which are subject to NRC licensing requirements. To maintain currency, EDR contacts the Agency on a quarterly basis.

Date of Government Version: 03/31/2015
Date Data Arrived at EDR: 04/09/2015
Date Made Active in Reports: 06/11/2015
Number of Days to Update: 63

Source: Nuclear Regulatory Commission
Telephone: 301-415-7169
Last EDR Contact: 06/04/2015
Next Scheduled EDR Contact: 09/21/2015
Data Release Frequency: Quarterly

RADINFO: Radiation Information Database

The Radiation Information Database (RADINFO) contains information about facilities that are regulated by U.S. Environmental Protection Agency (EPA) regulations for radiation and radioactivity.

Date of Government Version: 04/07/2015
Date Data Arrived at EDR: 04/09/2015
Date Made Active in Reports: 06/11/2015
Number of Days to Update: 63

Source: Environmental Protection Agency
Telephone: 202-343-9775
Last EDR Contact: 07/09/2015
Next Scheduled EDR Contact: 10/19/2015
Data Release Frequency: Quarterly

FINDS: Facility Index System/Facility Registry System

Facility Index System. FINDS contains both facility information and 'pointers' to other sources that contain more detail. EDR includes the following FINDS databases in this report: PCS (Permit Compliance System), AIRS (Aerometric Information Retrieval System), DOCKET (Enforcement Docket used to manage and track information on civil judicial enforcement cases for all environmental statutes), FURS (Federal Underground Injection Control), C-DOCKET (Criminal Docket System used to track criminal enforcement actions for all environmental statutes), FFIS (Federal Facilities Information System), STATE (State Environmental Laws and Statutes), and PADS (PCB Activity Data System).

Date of Government Version: 01/18/2015
Date Data Arrived at EDR: 02/27/2015
Date Made Active in Reports: 03/25/2015
Number of Days to Update: 26

Source: EPA
Telephone: (312) 353-2000
Last EDR Contact: 06/10/2015
Next Scheduled EDR Contact: 09/21/2015
Data Release Frequency: Quarterly

RAATS: RCRA Administrative Action Tracking System

RCRA Administration Action Tracking System. RAATS contains records based on enforcement actions issued under RCRA pertaining to major violators and includes administrative and civil actions brought by the EPA. For administration actions after September 30, 1995, data entry in the RAATS database was discontinued. EPA will retain a copy of the database for historical records. It was necessary to terminate RAATS because a decrease in agency resources made it impossible to continue to update the information contained in the database.

Date of Government Version: 04/17/1995
Date Data Arrived at EDR: 07/03/1995
Date Made Active in Reports: 08/07/1995
Number of Days to Update: 35

Source: EPA
Telephone: 202-564-4104
Last EDR Contact: 06/02/2008
Next Scheduled EDR Contact: 09/01/2008
Data Release Frequency: No Update Planned

RMP: Risk Management Plans

When Congress passed the Clean Air Act Amendments of 1990, it required EPA to publish regulations and guidance for chemical accident prevention at facilities using extremely hazardous substances. The Risk Management Program Rule (RMP Rule) was written to implement Section 112(r) of these amendments. The rule, which built upon existing industry codes and standards, requires companies of all sizes that use certain flammable and toxic substances to develop a Risk Management Program, which includes a(n): Hazard assessment that details the potential effects of an accidental release, an accident history of the last five years, and an evaluation of worst-case and alternative accidental releases; Prevention program that includes safety precautions and maintenance, monitoring, and employee training measures; and Emergency response program that spells out emergency health care, employee training measures and procedures for informing the public and response agencies (e.g the fire department) should an accident occur.

Date of Government Version: 02/01/2015
Date Data Arrived at EDR: 02/13/2015
Date Made Active in Reports: 03/25/2015
Number of Days to Update: 40

Source: Environmental Protection Agency
Telephone: 202-564-8600
Last EDR Contact: 07/22/2015
Next Scheduled EDR Contact: 11/09/2015
Data Release Frequency: Varies

BRS: Biennial Reporting System

The Biennial Reporting System is a national system administered by the EPA that collects data on the generation and management of hazardous waste. BRS captures detailed data from two groups: Large Quantity Generators (LQG) and Treatment, Storage, and Disposal Facilities.

Date of Government Version: 12/31/2011
Date Data Arrived at EDR: 02/26/2013
Date Made Active in Reports: 04/19/2013
Number of Days to Update: 52

Source: EPA/NTIS
Telephone: 800-424-9346
Last EDR Contact: 05/29/2015
Next Scheduled EDR Contact: 09/07/2015
Data Release Frequency: Biennially

LS: List of Sites

The List of Sites includes: Comprehensive Environmental Response, Compensation, and Liability Information System (CERCLIS), No Further Remedial Action Planned (NFRAP), National Priorities List (NPL), Permanent List of Priorities (PLP), sites delisted from the Permanent List of Priorities (DPLP), Hazardous Waste Permit Unit Project Facilities (HW PERM), List of Permitted Solid Waste Facilities (SW PERM), 1980 Metropolitan Area Waste Disposal Site Inventory (METRO), 1980 Statewide Outstate Dump Inventory (ODI), Voluntary and Investigation Program (VIC), and Closed Landfill Sites Undergoing Cleanup (LCP).

Date of Government Version: 04/22/2009
Date Data Arrived at EDR: 07/14/2009
Date Made Active in Reports: 07/24/2009
Number of Days to Update: 10

Source: Minnesota Pollution Control Agency
Telephone: 651-297-2731
Source: Pollution Control Agency, GIS Section
Telephone: 651-297-2731
Last EDR Contact: 12/21/2011
Next Scheduled EDR Contact: 04/09/2012
Data Release Frequency: Semi-Annually

BULK: Bulk Facilities Database

Facilities that use bulk pesticides and fertilizers

Date of Government Version: 05/12/2015
Date Data Arrived at EDR: 05/13/2015
Date Made Active in Reports: 05/29/2015
Number of Days to Update: 16

Source: Department of Agriculture
Telephone: 651-297-3997
Last EDR Contact: 08/11/2015
Next Scheduled EDR Contact: 11/23/2015
Data Release Frequency: Semi-Annually

GOVERNMENT RECORDS SEARCHED / DATA CURRENCY TRACKING

MANIFEST: Hazardous Waste Manifest Data
Hazardous waste manifest data.

Date of Government Version: 12/31/2014
Date Data Arrived at EDR: 07/07/2015
Date Made Active in Reports: 07/17/2015
Number of Days to Update: 10

Source: Pollution Control Agency
Telephone: 651-296-7258
Last EDR Contact: 06/11/2015
Next Scheduled EDR Contact: 09/28/2015
Data Release Frequency: Annually

DRYCLEANERS: Registered Drycleaning Facilities
A listing of coin-operated laundries and drycleaning; drycleaning plants, except rug cleaning; and industrial launderers.

Date of Government Version: 06/29/2015
Date Data Arrived at EDR: 07/07/2015
Date Made Active in Reports: 07/17/2015
Number of Days to Update: 10

Source: Pollution Control Agency
Telephone: 651-296-6300
Last EDR Contact: 06/11/2015
Next Scheduled EDR Contact: 09/28/2015
Data Release Frequency: Varies

ENFORCEMENT: Generators Associated with Enforcement Logs
Regulatory Compliance, Hazardous Waste Enforcement Log and Hazardous Waste Permit Unit Project Identification List.

Date of Government Version: 05/07/2014
Date Data Arrived at EDR: 05/23/2014
Date Made Active in Reports: 06/18/2014
Number of Days to Update: 26

Source: Minnesota Pollution Control Agency
Telephone: 651-297-8332
Last EDR Contact: 06/11/2015
Next Scheduled EDR Contact: 09/28/2015
Data Release Frequency: Quarterly

MN HWS PERMIT: Active TSD Facilities
Active TSD Facilities.

Date of Government Version: 03/01/2015
Date Data Arrived at EDR: 03/17/2015
Date Made Active in Reports: 03/30/2015
Number of Days to Update: 13

Source: Minnesota Pollution Control Agency
Telephone: 651-297-8470
Last EDR Contact: 06/11/2015
Next Scheduled EDR Contact: 09/28/2015
Data Release Frequency: Annually

AIRS: Permit Contact List
A listing of permitted AIRS facilities.

Date of Government Version: 12/31/2014
Date Data Arrived at EDR: 02/20/2015
Date Made Active in Reports: 03/11/2015
Number of Days to Update: 19

Source: Pollution Control Agency
Telephone: 651-296-7351
Last EDR Contact: 05/08/2015
Next Scheduled EDR Contact: 08/24/2015
Data Release Frequency: Varies

TIER 2: Tier 2 Facility Listing
A listing of facilities which store or manufacture hazardous materials that submit a chemical inventory report.

Date of Government Version: 12/31/2014
Date Data Arrived at EDR: 05/14/2015
Date Made Active in Reports: 06/10/2015
Number of Days to Update: 27

Source: Department of Public Safety
Telephone: 651-296-2233
Last EDR Contact: 08/07/2015
Next Scheduled EDR Contact: 11/23/2015
Data Release Frequency: Varies

INDIAN RESERV: Indian Reservations
This map layer portrays Indian administered lands of the United States that have any area equal to or greater than 640 acres.

Date of Government Version: 12/31/2005
Date Data Arrived at EDR: 12/08/2006
Date Made Active in Reports: 01/11/2007
Number of Days to Update: 34

Source: USGS
Telephone: 202-208-3710
Last EDR Contact: 07/14/2015
Next Scheduled EDR Contact: 10/28/2015
Data Release Frequency: Semi-Annually

SCRD DRYCLEANERS: State Coalition for Remediation of Drycleaners Listing

The State Coalition for Remediation of Drycleaners was established in 1998, with support from the U.S. EPA Office of Superfund Remediation and Technology Innovation. It is comprised of representatives of states with established drycleaner remediation programs. Currently the member states are Alabama, Connecticut, Florida, Illinois, Kansas, Minnesota, Missouri, North Carolina, Oregon, South Carolina, Tennessee, Texas, and Wisconsin.

Date of Government Version: 03/07/2011
Date Data Arrived at EDR: 03/09/2011
Date Made Active in Reports: 05/02/2011
Number of Days to Update: 54

Source: Environmental Protection Agency
Telephone: 615-532-8599
Last EDR Contact: 05/21/2015
Next Scheduled EDR Contact: 08/31/2015
Data Release Frequency: Varies

LEAD SMELTER 1: Lead Smelter Sites

A listing of former lead smelter site locations.

Date of Government Version: 11/25/2014
Date Data Arrived at EDR: 11/26/2014
Date Made Active in Reports: 01/29/2015
Number of Days to Update: 64

Source: Environmental Protection Agency
Telephone: 703-603-8787
Last EDR Contact: 07/07/2015
Next Scheduled EDR Contact: 10/19/2015
Data Release Frequency: Varies

LEAD SMELTER 2: Lead Smelter Sites

A list of several hundred sites in the U.S. where secondary lead smelting was done from 1931and 1964. These sites may pose a threat to public health through ingestion or inhalation of contaminated soil or dust

Date of Government Version: 04/05/2001
Date Data Arrived at EDR: 10/27/2010
Date Made Active in Reports: 12/02/2010
Number of Days to Update: 36

Source: American Journal of Public Health
Telephone: 703-305-6451
Last EDR Contact: 12/02/2009
Next Scheduled EDR Contact: N/A
Data Release Frequency: No Update Planned

2020 COR ACTION: 2020 Corrective Action Program List

The EPA has set ambitious goals for the RCRA Corrective Action program by creating the 2020 Corrective Action Universe. This RCRA cleanup baseline includes facilities expected to need corrective action. The 2020 universe contains a wide variety of sites. Some properties are heavily contaminated while others were contaminated but have since been cleaned up. Still others have not been fully investigated yet, and may require little or no remediation. Inclusion in the 2020 Universe does not necessarily imply failure on the part of a facility to meet its RCRA obligations.

Date of Government Version: 04/22/2013
Date Data Arrived at EDR: 03/03/2015
Date Made Active in Reports: 03/09/2015
Number of Days to Update: 6

Source: Environmental Protection Agency
Telephone: 703-308-4044
Last EDR Contact: 05/14/2015
Next Scheduled EDR Contact: 08/24/2015
Data Release Frequency: Varies

PRP: Potentially Responsible Parties

A listing of verified Potentially Responsible Parties

Date of Government Version: 10/25/2013
Date Data Arrived at EDR: 10/17/2014
Date Made Active in Reports: 10/20/2014
Number of Days to Update: 3

Source: EPA
Telephone: 202-564-6023
Last EDR Contact: 05/14/2015
Next Scheduled EDR Contact: 08/24/2015
Data Release Frequency: Quarterly

FEDLAND: Federal and Indian Lands

Federally and Indian administrated lands of the United States. Lands included are administrated by: Army Corps of Engineers, Bureau of Reclamation, National Wild and Scenic River, National Wildlife Refuge, Public Domain Land, Wilderness, Wilderness Study Area, Wildlife Management Area, Bureau of Indian Affairs, Bureau of Land Management, Department of Justice, Forest Service, Fish and Wildlife Service, National Park Service.

Date of Government Version: 12/31/2005
Date Data Arrived at EDR: 02/06/2006
Date Made Active in Reports: 01/11/2007
Number of Days to Update: 339

Source: U.S. Geological Survey
Telephone: 888-275-8747
Last EDR Contact: 07/14/2015
Next Scheduled EDR Contact: 10/28/2015
Data Release Frequency: N/A

MDA LIS: Licensing Information System Database Listing

Information provided lists all individuals or companies who hold licenses, certificates and/or permits required by state law and regulated by the Department. Additionally, the LIS lists all companies who must register products with the Department before being used or sold in commercial channels within our state.

Date of Government Version: 05/12/2015
Date Data Arrived at EDR: 05/13/2015
Date Made Active in Reports: 05/29/2015
Number of Days to Update: 16

Source: Department of Agriculture
Telephone: 651-201-6000
Last EDR Contact: 08/11/2015
Next Scheduled EDR Contact: 11/23/2015
Data Release Frequency: Varies

US AIRS (AFS): Aerometric Information Retrieval System Facility Subsystem (AFS)

The database is a sub-system of Aerometric Information Retrieval System (AIRS). AFS contains compliance data on air pollution point sources regulated by the U.S. EPA and/or state and local air regulatory agencies. This information comes from source reports by various stationary sources of air pollution, such as electric power plants, steel mills, factories, and universities, and provides information about the air pollutants they produce. Action, air program, air program pollutant, and general level plant data. It is used to track emissions and compliance data from industrial plants.

Date of Government Version: 10/16/2014
Date Data Arrived at EDR: 10/31/2014
Date Made Active in Reports: 11/17/2014
Number of Days to Update: 17

Source: EPA
Telephone: 202-564-2496
Last EDR Contact: 06/22/2015
Next Scheduled EDR Contact: 10/05/2015
Data Release Frequency: Annually

US AIRS MINOR: Air Facility System Data

A listing of minor source facilities.

Date of Government Version: 10/16/2014
Date Data Arrived at EDR: 10/31/2014
Date Made Active in Reports: 11/17/2014
Number of Days to Update: 17

Source: EPA
Telephone: 202-564-2496
Last EDR Contact: 06/22/2015
Next Scheduled EDR Contact: 10/22/2015
Data Release Frequency: Annually

US FIN ASSUR: Financial Assurance Information

All owners and operators of facilities that treat, store, or dispose of hazardous waste are required to provide proof that they will have sufficient funds to pay for the clean up, closure, and post-closure care of their facilities.

Date of Government Version: 03/09/2015
Date Data Arrived at EDR: 03/10/2015
Date Made Active in Reports: 03/25/2015
Number of Days to Update: 15

Source: Environmental Protection Agency
Telephone: 202-566-1917
Last EDR Contact: 08/12/2015
Next Scheduled EDR Contact: 11/30/2015
Data Release Frequency: Quarterly

COAL ASH EPA: Coal Combustion Residues Surface Impoundments List

A listing of coal combustion residues surface impoundments with high hazard potential ratings.

Date of Government Version: 07/01/2014
Date Data Arrived at EDR: 09/10/2014
Date Made Active in Reports: 10/20/2014
Number of Days to Update: 40

Source: Environmental Protection Agency
Telephone: N/A
Last EDR Contact: 06/12/2015
Next Scheduled EDR Contact: 09/21/2015
Data Release Frequency: Varies

COAL ASH DOE: Steam-Electric Plant Operation Data
A listing of power plants that store ash in surface ponds.

Date of Government Version: 12/31/2005
Date Data Arrived at EDR: 08/07/2009
Date Made Active in Reports: 10/22/2009
Number of Days to Update: 76

Source: Department of Energy
Telephone: 202-586-8719
Last EDR Contact: 07/13/2015
Next Scheduled EDR Contact: 10/28/2015
Data Release Frequency: Varies

Financial Assurance 1: Financial Assurance Information Listing
Financial assurance is intended to ensure that resources are available to pay for the cost of closure, post-closure care, and corrective measures if the owner or operator of a regulated facility is unable or unwilling to pay.

Date of Government Version: 05/01/2015
Date Data Arrived at EDR: 05/13/2015
Date Made Active in Reports: 05/29/2015
Number of Days to Update: 16

Source: Pollutiona Control Agency
Telephone: 651-297-8220
Last EDR Contact: 08/11/2015
Next Scheduled EDR Contact: 11/23/2015
Data Release Frequency: Quarterly

Financial Assurance 3: Financial Assurance Information Listing
A listing of financial assurance information for hazardous waste facilities.

Date of Government Version: 10/01/2014
Date Data Arrived at EDR: 12/15/2014
Date Made Active in Reports: 01/20/2015
Number of Days to Update: 36

Source: Pollution Control Agency
Telephone: 651-296-7258
Last EDR Contact: 06/11/2015
Next Scheduled EDR Contact: 09/28/2015
Data Release Frequency: Varies

COAL ASH: Coal Ash Disposal Site Listing
A listing of coal ash disposal site locations.

Date of Government Version: 02/17/2015
Date Data Arrived at EDR: 02/19/2015
Date Made Active in Reports: 03/11/2015
Number of Days to Update: 20

Source: Pollution Control Agency
Telephone: 651-757-2740
Last EDR Contact: 08/10/2015
Next Scheduled EDR Contact: 11/23/2015
Data Release Frequency: Varies

PCB TRANSFORMER: PCB Transformer Registration Database
The database of PCB transformer registrations that includes all PCB registration submittals.

Date of Government Version: 02/01/2011
Date Data Arrived at EDR: 10/19/2011
Date Made Active in Reports: 01/10/2012
Number of Days to Update: 83

Source: Environmental Protection Agency
Telephone: 202-566-0517
Last EDR Contact: 07/31/2015
Next Scheduled EDR Contact: 11/09/2015
Data Release Frequency: Varies

AGVIC: Agricultural Voluntary Investigation & Cleanup Listing
A listing of agricultural voluntary investigation & cleanup site locations.

Date of Government Version: 04/24/2015
Date Data Arrived at EDR: 05/13/2015
Date Made Active in Reports: 05/29/2015
Number of Days to Update: 16

Source: Department of Agriculture
Telephone: 651-201-6400
Last EDR Contact: 08/11/2015
Next Scheduled EDR Contact: 11/23/2015
Data Release Frequency: Quarterly

WIMN: What's In My Neighborhood

Since 2003, the PCA's "What's in My Neighborhood?" database provides information about air quality, hazardous waste, remediation, solid waste, tanks and leaks, and water quality around Minnesota.

Date of Government Version: 06/08/2015
Date Data Arrived at EDR: 07/15/2015
Date Made Active in Reports: 08/12/2015
Number of Days to Update: 28

Source: Pollution Control Agency
Telephone: 651-757-2593
Last EDR Contact: 07/15/2015
Next Scheduled EDR Contact: 10/28/2015
Data Release Frequency: Varies

EPA WATCH LIST: EPA WATCH LIST

EPA maintains a "Watch List" to facilitate dialogue between EPA, state and local environmental agencies on enforcement matters relating to facilities with alleged violations identified as either significant or high priority. Being on the Watch List does not mean that the facility has actually violated the law only that an investigation by EPA or a state or local environmental agency has led those organizations to allege that an unproven violation has in fact occurred. Being on the Watch List does not represent a higher level of concern regarding the alleged violations that were detected, but instead indicates cases requiring additional dialogue between EPA, state and local agencies - primarily because of the length of time the alleged violation has gone unaddressed or unresolved.

Date of Government Version: 08/30/2013
Date Data Arrived at EDR: 03/21/2014
Date Made Active in Reports: 06/17/2014
Number of Days to Update: 88

Source: Environmental Protection Agency
Telephone: 617-520-3000
Last EDR Contact: 08/04/2015
Next Scheduled EDR Contact: 11/23/2015
Data Release Frequency: Quarterly

Financial Assurance 2: Financial Assurance Information listing

A listing of financial assurance information for solid waste facilities.

Date of Government Version: 05/01/2015
Date Data Arrived at EDR: 05/13/2015
Date Made Active in Reports: 05/29/2015
Number of Days to Update: 16

Source: Pollution Control Agency
Telephone: 651-296-6066
Last EDR Contact: 08/11/2015
Next Scheduled EDR Contact: 11/23/2015
Data Release Frequency: Quarterly

EDR HIGH RISK HISTORICAL RECORDS

EDR Exclusive Records

EDR MGP: EDR Proprietary Manufactured Gas Plants

The EDR Proprietary Manufactured Gas Plant Database includes records of coal gas plants (manufactured gas plants) compiled by EDR's researchers. Manufactured gas sites were used in the United States from the 1800's to 1950's to produce a gas that could be distributed and used as fuel. These plants used whale oil, rosin, coal, or a mixture of coal, oil, and water that also produced a significant amount of waste. Many of the byproducts of the gas production, such as coal tar (oily waste containing volatile and non-volatile chemicals), sludges, oils and other compounds are potentially hazardous to human health and the environment. The byproduct from this process was frequently disposed of directly at the plant site and can remain or spread slowly, serving as a continuous source of soil and groundwater contamination.

Date of Government Version: N/A
Date Data Arrived at EDR: N/A
Date Made Active in Reports: N/A
Number of Days to Update: N/A

Source: EDR, Inc.
Telephone: N/A
Last EDR Contact: N/A
Next Scheduled EDR Contact: N/A
Data Release Frequency: No Update Planned

EDR US Hist Auto Stat: EDR Exclusive Historic Gas Stations

EDR has searched selected national collections of business directories and has collected listings of potential gas station/filling station/service station sites that were available to EDR researchers. EDR's review was limited to those categories of sources that might, in EDR's opinion, include gas station/filling station/service station establishments. The categories reviewed included, but were not limited to gas, gas station, gasoline station, filling station, auto, automobile repair, auto service station, service station, etc. This database falls within a category of information EDR classifies as "High Risk Historical Records", or HRHR. EDR's HRHR effort presents unique and sometimes proprietary data about past sites and operations that typically create environmental concerns, but may not show up in current government records searches.

Date of Government Version: N/A
Date Data Arrived at EDR: N/A
Date Made Active in Reports: N/A
Number of Days to Update: N/A

Source: EDR, Inc.
Telephone: N/A
Last EDR Contact: N/A
Next Scheduled EDR Contact: N/A
Data Release Frequency: Varies

EDR US Hist Cleaners: EDR Exclusive Historic Dry Cleaners

EDR has searched selected national collections of business directories and has collected listings of potential dry cleaner sites that were available to EDR researchers. EDR's review was limited to those categories of sources that might, in EDR's opinion, include dry cleaning establishments. The categories reviewed included, but were not limited to dry cleaners, cleaners, laundry, laundromat, cleaning/laundry, wash & dry etc. This database falls within a category of information EDR classifies as "High Risk Historical Records", or HRHR. EDR's HRHR effort presents unique and sometimes proprietary data about past sites and operations that typically create environmental concerns, but may not show up in current government records searches.

Date of Government Version: N/A
Date Data Arrived at EDR: N/A
Date Made Active in Reports: N/A
Number of Days to Update: N/A

Source: EDR, Inc.
Telephone: N/A
Last EDR Contact: N/A
Next Scheduled EDR Contact: N/A
Data Release Frequency: Varies

EDR RECOVERED GOVERNMENT ARCHIVES

Exclusive Recovered Govt. Archives

RGA LF: Recovered Government Archive Solid Waste Facilities List

The EDR Recovered Government Archive Landfill database provides a list of landfills derived from historical databases and includes many records that no longer appear in current government lists. Compiled from Records formerly available from the Minnesota Pollution Control Agency in Minnesota.

Date of Government Version: N/A
Date Data Arrived at EDR: 07/01/2013
Date Made Active in Reports: 01/13/2014
Number of Days to Update: 196

Source: Minnesota Pollution Control Agency
Telephone: N/A
Last EDR Contact: 06/01/2012
Next Scheduled EDR Contact: N/A
Data Release Frequency: Varies

RGA HWS: Recovered Government Archive State Hazardous Waste Facilities List

The EDR Recovered Government Archive State Hazardous Waste database provides a list of SHWS incidents derived from historical databases and includes many records that no longer appear in current government lists. Compiled from Records formerly available from the Minnesota Pollution Control Agency in Minnesota.

Date of Government Version: N/A
Date Data Arrived at EDR: 07/01/2013
Date Made Active in Reports: 01/03/2014
Number of Days to Update: 186

Source: Minnesota Pollution Control Agency
Telephone: N/A
Last EDR Contact: 06/01/2012
Next Scheduled EDR Contact: N/A
Data Release Frequency: Varies

RGA LUST: Recovered Government Archive Leaking Underground Storage Tank

The EDR Recovered Government Archive Leaking Underground Storage Tank database provides a list of LUST incidents derived from historical databases and includes many records that no longer appear in current government lists. Compiled from Records formerly available from the Minnesota Pollution Control Agency in Minnesota.

Date of Government Version: N/A
Date Data Arrived at EDR: 07/01/2013
Date Made Active in Reports: 12/24/2013
Number of Days to Update: 176

Source: Minnesota Pollution Control Agency
Telephone: N/A
Last EDR Contact: 06/01/2012
Next Scheduled EDR Contact: N/A
Data Release Frequency: Varies

OTHER DATABASE(S)

Depending on the geographic area covered by this report, the data provided in these specialty databases may or may not be complete. For example, the existence of wetlands information data in a specific report does not mean that all wetlands in the area covered by the report are included. Moreover, the absence of any reported wetlands information does not necessarily mean that wetlands do not exist in the area covered by the report.

CT MANIFEST: Hazardous Waste Manifest Data
Facility and manifest data. Manifest is a document that lists and tracks hazardous waste from the generator through transporters to a tsd facility.

Date of Government Version: 07/30/2013
Date Data Arrived at EDR: 08/19/2013
Date Made Active in Reports: 10/03/2013
Number of Days to Update: 45

Source: Department of Energy & Environmental Protection
Telephone: 860-424-3375
Last EDR Contact: 05/18/2015
Next Scheduled EDR Contact: 08/31/2015
Data Release Frequency: No Update Planned

NJ MANIFEST: Manifest Information
Hazardous waste manifest information.

Date of Government Version: 12/31/2013
Date Data Arrived at EDR: 07/17/2015
Date Made Active in Reports: 08/12/2015
Number of Days to Update: 26

Source: Department of Environmental Protection
Telephone: N/A
Last EDR Contact: 07/13/2015
Next Scheduled EDR Contact: 10/28/2015
Data Release Frequency: Annually

NY MANIFEST: Facility and Manifest Data
Manifest is a document that lists and tracks hazardous waste from the generator through transporters to a TSD facility.

Date of Government Version: 05/01/2015
Date Data Arrived at EDR: 05/06/2015
Date Made Active in Reports: 05/20/2015
Number of Days to Update: 14

Source: Department of Environmental Conservation
Telephone: 518-402-8651
Last EDR Contact: 08/06/2015
Next Scheduled EDR Contact: 11/16/2015
Data Release Frequency: Annually

PA MANIFEST: Manifest Information
Hazardous waste manifest information.

Date of Government Version: 12/31/2013
Date Data Arrived at EDR: 07/21/2014
Date Made Active in Reports: 08/25/2014
Number of Days to Update: 35

Source: Department of Environmental Protection
Telephone: 717-783-8990
Last EDR Contact: 07/20/2015
Next Scheduled EDR Contact: 11/02/2015
Data Release Frequency: Annually

RI MANIFEST: Manifest information
Hazardous waste manifest information

Date of Government Version: 12/31/2013
Date Data Arrived at EDR: 06/19/2015
Date Made Active in Reports: 07/15/2015
Number of Days to Update: 26

Source: Department of Environmental Management
Telephone: 401-222-2797
Last EDR Contact: 05/26/2015
Next Scheduled EDR Contact: 09/07/2015
Data Release Frequency: Annually

WI MANIFEST: Manifest Information
Hazardous waste manifest information.

Date of Government Version: 12/31/2014
Date Data Arrived at EDR: 03/19/2015
Date Made Active in Reports: 04/07/2015
Number of Days to Update: 19

Source: Department of Natural Resources
Telephone: N/A
Last EDR Contact: 06/11/2015
Next Scheduled EDR Contact: 09/28/2015
Data Release Frequency: Annually

Oil/Gas Pipelines
Source: PennWell Corporation
Telephone: 281-546-1505
Petroleum Bundle (Crude Oil, Refined Products, Petrochemicals, Gas Liquids (LPG/NGL), and Specialty Gases (Miscellaneous)) N = Natural Gas Bundle (Natural Gas, Gas Liquids (LPG/NGL), and Specialty Gases (Miscellaneous)). This map includes information copyrighted by PennWell Corporation. This information is provided on a best effort basis and PennWell Corporation does not guarantee its accuracy nor warrant its fitness for any particular purpose. Such information has been reprinted with the permission of PennWell.

Electric Power Transmission Line Data
Source: PennWell Corporation
Telephone: 800-823-6277
This map includes information copyrighted by PennWell Corporation. This information is provided on a best effort basis and PennWell Corporation does not guarantee its accuracy nor warrant its fitness for any particular purpose. Such information has been reprinted with the permission of PennWell.

Sensitive Receptors: There are individuals deemed sensitive receptors due to their fragile immune systems and special sensitivity to environmental discharges. These sensitive receptors typically include the elderly, the sick, and children. While the location of all sensitive receptors cannot be determined, EDR indicates those buildings and facilities - schools, daycares, hospitals, medical centers, and nursing homes - where individuals who are sensitive receptors are likely to be located.

AHA Hospitals:
Source: American Hospital Association, Inc.
Telephone: 312-280-5991
The database includes a listing of hospitals based on the American Hospital Association's annual survey of hospitals.

Medical Centers: Provider of Services Listing
Source: Centers for Medicare & Medicaid Services
Telephone: 410-786-3000
A listing of hospitals with Medicare provider number, produced by Centers of Medicare & Medicaid Services, a federal agency within the U.S. Department of Health and Human Services.

Nursing Homes
Source: National Institutes of Health
Telephone: 301-594-6248
Information on Medicare and Medicaid certified nursing homes in the United States.

Public Schools
Source: National Center for Education Statistics
Telephone: 202-502-7300
The National Center for Education Statistics' primary database on elementary and secondary public education in the United States. It is a comprehensive, annual, national statistical database of all public elementary and secondary schools and school districts, which contains data that are comparable across all states.

Private Schools
Source: National Center for Education Statistics
Telephone: 202-502-7300
The National Center for Education Statistics' primary database on private school locations in the United States.

Daycare Centers: Child Care Centers
Source: Department of Human Services
Telephone: 651-296-3971

Flood Zone Data: This data, available in select counties across the country, was obtained by EDR in 2003 & 2011 from the Federal Emergency Management Agency (FEMA). Data depicts 100-year and 500-year flood zones as defined by FEMA.

NWI: National Wetlands Inventory. This data, available in select counties across the country, was obtained by EDR in 2002, 2005 and 2010 from the U.S. Fish and Wildlife Service.

Current USGS 7.5 Minute Topographic Map
Source: U.S. Geological Survey

STREET AND ADDRESS INFORMATION

© 2010 Tele Atlas North America, Inc. All rights reserved. This material is proprietary and the subject of copyright protection and other intellectual property rights owned by or licensed to Tele Atlas North America, Inc. The use of this material is subject to the terms of a license agreement. You will be held liable for any unauthorized copying or disclosure of this material.

EXHIBIT C-2

GENERAL PUBLIC RECORDS

National Flood Insurance Program at (800) 638-6620.
MAP SCALE 1" = 500'
250 0 500 1000 FEET
NFIP
PANEL 0378E
FIRM
FLOOD INSURANCE RATE MAP
HENNEPIN COUNTY,
MINNESOTA
(ALL JURISDICTIONS)
PANEL 378 OF 479
(SEE MAP INDEX FOR FIRM PANEL LAYOUT)
CONTAINS:
COMMUNITY NUMBER PANEL SUFFIX
MINNEAPOLIS, CITY OF 270172 0378 E
NATIONAL FLOOD INSURANCE PROGRAM
MAP NUMBER
27053C0378E
EFFECTIVE DATE
SEPTEMBER 2, 2004
Federal Emergency Management Agency
This is an official copy of a portion of the above referenced flood map. It
City of
36
EVERGREEN
DR
MINNEHAHA AVE
OGEMA PL
24TH
25TH
26TH
27TH
ST
HIAWATHA AVE
AVE
20TH ST
26TH

Hennepin Interactive Maps

Property Map



Parcel ID:	36-029-24-31-0037	**A-T-B:**	Abstract
Owner Name:	Bw Development Llp	**Market Total:**	$100,200
Parcel Address:	2652 Minnehaha Ave Minneapolis, MN 55406	**Tax Total:**	$3,243.18 (Payable: 2015)
Property Type:	Vacant Land - Industrial	**Sale Price:**	
Home-stead:	Non-Homestead	**Sale Date:**	
Parcel Area:	0.39 acres 16,855 sq ft	**Sale Code:**	

Map Scale: 1" ≈ 100 ft.

Print Date: 8/13/2015

N

This map is a compilation of data from various sources and is furnished "AS IS" with no representation or warranty expressed or implied, including fitness of any particular purpose, merchantability, or the accuracy and completeness of the information shown.

COPYRIGHT © HENNEPIN COUNTY 2015

Think Green!

Interactive Maps

Property Map

Parcel ID:	36-029-24-31-0022	**A-T-B:**	Abstract
Owner Name:	B W Development Llp	**Market Total:**	$0
Parcel Address:	2620 Minnehaha Ave Minneapolis, MN 55406	**Tax Total:**	$0.00 (Payable: 2015)
Property Type:	Industrial-Preferred	**Sale Price:**	
Home-stead:	Non-Homestead	**Sale Date:**	
Parcel Area:	4.4 acres 191,848 sq ft	**Sale Code:**	

Map Scale: 1" ≈ 100 ft.

Print Date: 8/13/2015

N

This map is a compilation of data from various sources and is furnished "AS IS" with no representation or warranty expressed or implied, including fitness of any particular purpose, merchantability, or the accuracy and completeness of the information shown.

COPYRIGHT © HENNEPIN COUNTY 2015

Think Green!

HIG Research Summary

Site Location:

Siewert Cabinet & Fixture Manufacturing, Inc.
2640 Minnehaha Avenue
Minneapolis, MN

HIG Project #:

1520292

Research Summary Completed:

8/27/2015

Historical Information Gatherers

Conducted For:

Nova Consulting Group, Inc.
27349 Jefferson Avenue Suite 201
Temecula, CA

This Research Summary identifies the products and services ordered from Historical Information Gatherers, Inc. (HIG) for the above referenced site location.

City Directory Pages

A search was conducted for directories that include coverage of the site area. This included researching one or more of the following: HIG's City Directory Collection, the Allen County (Indiana) Public Library's city directory collection, the Library of Congress Business Reference Services Collection and other miscellaneous online sources.

The following directories for the general site area were identified. The directories were reviewed at approximate 5 year intervals, subject to availability. A comma between date ranges indicates a gap of 10 years or more in the directories available for review.

Minneapolis 1930-2012

The streets and address ranges researched were either requested at the time of ordering or were selected by HIG. For each street researched, the date range of the publications that included listings for the site and/or surrounding properties is provided below. Each city directory page provided includes the publication name and date at the top of the page.

26th Street E. (1930-2012)
Minnehaha Ave. (1930-2012)

Local File Review

HIG conducted research at local government offices to identify information about current and historical site occupants, structures and other improvements, business operations and the storage and use of chemicals and petroleum products. A summary of this research and copies of available related documents are included in the Local File Review folder.

Disclaimer & Waiver of Liability

This Research Summary and the related documents and images provided by Historical Information Gatherers (hereafter referred to as the "Site Specific HIG Data") contain information obtained from a variety of public and private sources. Additional information for the site and surrounding properties may exist. Accordingly, there can be no guaranty that the information provided is complete for its intended purpose. No warranty expressed or implied, is made whatsoever in connection with the Site Specific HIG Data. Historical Information Gatherers specifically disclaims the making of any such warranties, including without limitation, merchantability or fitness for a particular purpose. Historical Information Gatherers, its officers, employees and independent contractors cannot be held liable to anyone for any loss or damage, whether arising out of errors or omissions, negligence, accident or any other cause, resulting directly or indirectly from any information provided or any information not provided in the Site Specific HIG Data. Any liability on the part of Historical Information Gatherers is strictly limited to a refund equal to the amount paid for the Site Specific HIG Data.

HIG Copyright Notice

Copyright 2015 by Historical Information Gatherers, Inc. All rights reserved. The person or entity that ordered and paid for the Site Specific HIG Data is granted a limited license to reproduce the Site Specific HIG Data solely for purposes of providing supporting documentation for reports produced for the site location which is noted on page one of this Research Summary. Any other reproduction of the Site Specific HIG Data in any media or format, in whole or in part, is prohibited without prior written permission from Historical Information Gatherers.

Licensing Agreement

The licensing agreement between Historical Information Gatherers and infoGroup provides that Historical Information Gatherers may create photocopies or reproductions of portions of Polk City Directories, Hill-Donnelley Criss-Cross Directories and other directories under infoGroup copyright. The licensing agreement also permits the person or entity that ordered and paid for the Site Specific HIG Data to include photocopies or reproductions of portions of Polk City Directories, Hill-Donnelley Criss-Cross Directories and other directories under infoGroup copyright as supporting documents for reports produced for the site which is the subject of the Site Specific HIG Data.

Property Info Address Search

Search Options

- Property Info Search
- Snow Emergency Search
- Street Sweep Search
- Fire Station Search
- Ward Search
- Police Precinct Search
- Recycle Search
- Monument Search

Address or APN: 3602924310022

Unit(optional):

Search

2620 MINNEHAHA AVE
2626 MINNEHAHA AVE
2634 MINNEHAHA AVE
2636 MINNEHAHA AVE
2640 MINNEHAHA AVE

"3602924310022" returned 5 results.

© **City of Minneapolis, MN**. Address Portal 4.0.7

City of Minneapolis PropertyInfo

Home Contact Us Help

Property Address: Property ID: **3602924310022**

2620 Minnehaha Ave Minneapolis, MN 55407

OWNER
Bw Development Llp Mpls Mn 55406

TAXPAYER
B W Development Llp 2640 Minnehaha Ave Minneapolis Mn 55406

VALUATION HISTORY

Last Sale	5/5/1997

Current Taxable Value

Full valuation history

STRUCTURE INFORMATION

Type	Ind. Warehouse, Factory

LOT INFORMATION

Lot Size	194,139
Tract/Block	/ 309
Zone	I2/ Medium Industrial District(`99)

LAND USE INFORMATION

Homesteader	None
Homestead Status	
Relative Homestead	No
Assessor/Ext.	/
Assessor Land Use	IWFW
Addition	

RENTAL HISTORY

Rental License	N/A
Lodging House	N/A
Registered	N/A

PropertyInfo - Property Information System 7.1 rev: 3
Minneapolis Information Technology
For assistance, contact Minneapolis 311 at 3·1·1 or (612) 673-3000

Search tips

Property information search result

The Hennepin County Property Tax web database is updated daily (Monday - Friday) at approximately 9:15 p.m. (CST)

Search By:

Property ID

Address

Addition name

Interactive map

Property ID:

3602924310022

Search Clear

2015 Assessment (For Taxes Payable 2016)

Tax information

Property ID:	**36-029-24-31-0022**
Address:	**2620 MINNEHAHA AVE**
Unit No.:	
Municipality:	**MINNEAPOLIS**
Owner:	B W DEVELOPMENT LLP
Taxpayer Name / Address:	B W DEVELOPMENT LLP 2640 MINNEHAHA AVE MINNEAPOLIS MN 55406

Subrecord No. 1

Improvement Amount:	$0
Property Type:	INDUSTRIAL PREFERRED
Homestead Status:	NON-HOMESTEAD
Exempt or Deferred:	

Values	**Estimated**
Land:	$1,164,800
Building:	$2,510,200
Machinery:	$0

Parcel Data for Taxes Payable 2015

Property ID:	**36-029-24-31-0022**		
Address:	**2620 MINNEHAHA AVE**		
Municipality:	**MINNEAPOLIS**		
School Dist:	001	**Construction year:**	1997
Watershed:	6	**Approx. Parcel Size:**	407 X 477
Sewer Dist:			
Owner Name:	B W DEVELOPMENT LLP		
Taxpayer Name & Address:	B W DEVELOPMENT LLP 2640 MINNEHAHA AVE MINNEAPOLIS MN 55406		

Sale Information

Sales prices are reported as listed on the Certificate of Real Estate Value and are not warranted to represent arms-length transactions.

NO SALE INFORMATION ON FILE FOR THIS PROPERTY.

Tax Parcel Description

The following is the County Auditor's description of this tax parcel. It may not be the legal description on the most recent conveyance document recording ownership. Please refer to the legal description of this property on the public record when preparing legal documents for recording

Addition Name:	MINNEHAHA INDUSTRIAL PARK
Lot:	
Block:	003
First Line Metes & Bounds:	NELY 477 FT OF SELY 231 FT OF LOT 2
Full Metes & Bounds:	**Note: To read full tax parcel description, click here.**
Abstract or Torrens:	ABSTRACT

Value and Tax Summary for Taxes Payable 2015
Values Established by Assessor as of January 2, 2014

Estimated Market Value:

Taxable Market Value:

Total Improvement Amount:

Total Net Tax: Expand for details

Total Special Assessments:

Solid Waste Fee:

Total Tax:

Property Information Detail for Taxes Payable 2015
Values Established by Assessor as of January 2, 2014

Values:

Land Market

Building Market

Machinery Market

Total Market:

Qualifying Improvements

Veterans Exclusion

Homestead Market Value Exclusion

Classifications:

Property Type	INDUSTRIAL PREFERRED
Homestead Status	NON-HOMESTEAD

Relative Homestead
Agricultural
Exempt Status

Parcel Data for Taxes Payable 2014

The data listed below reflects information from December 31st of the payable year referenced above. Any adjustments made after that date will NOT be reflected.

Property ID:	**36-029-24-31-0022**		
Address:	**2620 MINNEHAHA AVE**		
Municipality:	**MINNEAPOLIS**		
School Dist:	001	**Construction year:**	1997
Watershed:	6	**Approx. Parcel Size:**	407 X 477
Sewer Dist:			
Owner Name:	CITY OF MINNEAPOLIS		
Taxpayer Name & Address:	B W DEVELOPMENT LLP ATTN WAYNE SIEWERT 2640 MINNEHAHA AVE MINNEAPOLIS MN 55406		

Sale Information

Sales prices are reported as listed on the Certificate of Real Estate Value and are not warranted to represent arms-length transactions.

NO SALE INFORMATION ON FILE FOR THIS PROPERTY.

Tax Parcel Description

The following is the County Auditor's description of this tax parcel. It may not be the legal description on the most recent conveyance document recording ownership. Please refer to the legal description of this property on the public record when preparing legal documents for recording

Addition Name:	MINNEHAHA INDUSTRIAL PARK
Lot:	
Block:	003
First Line Metes & Bounds:	NELY 477 FT OF SELY 231 FT OF LOT 2
Full Metes & Bounds:	**Note: To read full tax parcel description, click here.**
Abstract or Torrens:	ABSTRACT

Value and Tax Summary for Taxes Payable 2014
Values Established by Assessor as of January 2, 2013

Estimated Market Value:	
Taxable Market Value:	
Total Improvement Amount:	
Total Net Tax:	
Total Special Assessments:	
Solid Waste Fee:	
Total Tax:	

Property Information Detail for Taxes Payable 2014
Values Established by Assessor as of January 2, 2013

	Values:
Land Market	
Building Market	
Machinery Market	
Total Market:	
Qualifying Improvements	
Veterans Exclusion	
Homestead Market Value Exclusion	
	Classifications:
Property Type	INDUSTRIAL PREFERRED

Homestead Status	NON-HOMESTEAD
Relative Homestead	
Agricultural	
Exempt Status	

City of Minneapolis PropertyInfo

Home Contact Us Help

Property Address: Property ID: **3602924310022**

2620 Minnehaha Ave Minneapolis, MN 55407

VALUATION HISTORY

				Estimated Market Value				
Year	Homestead	Exempt	TOH*	Building	Land	Machinery	Total	Total Taxable Value
2015				$2,510,200	$1,164,800		$3,675,000	Current Taxable Value
2014				$2,335,200	$1,164,800		$3,500,000	$0
2013	0%			$2,335,200	$1,164,800		$3,500,000	$0
2012	0%			$2,285,200	$1,164,800		$3,450,000	$0
2011	0%			$2,285,200	$1,164,800		$3,450,000	$0
2010	0%			$2,585,200	$1,164,800		$3,750,000	$0
2009	0%			$2,935,200	$1,164,800		$4,100,000	$0
2008	0%			$2,860,200	$1,164,800		$4,025,000	$0
2007	0%			$3,095,400	$873,600		$3,969,000	$0
2006	0%			$3,154,200	$625,800		$3,780,000	$0
2005	0%			$3,031,100	$568,900		$3,600,000	$0
2004	0%	Y		$2,995,100	$568,900		$3,564,000	$0
2003	0%			$2,995,100	$568,900		$3,564,000	$0
2002	0%			$2,732,600	$507,400		$3,240,000	$0
2001	0%			$2,200,000	$500,000		$2,700,000	$0
2000	0%			$1,815,000	$460,000		$2,275,000	$0
1999	0%			$1,874,000	$326,000		$2,200,000	$0
1998	0%			$994,000	$326,000		$1,320,000	$0
1997	0%				$326,000		$326,000	$326,000

TAX EXEMPTION

-- No tax exemptions found for this property--

SALES HISTORY

Date	Seller	Buyer	Price
--No sales history found for this property --			

* Explanation of TOH

"This Old House" (M.S. 273.11, Subd. 16): This applies only to homestead property with structures 45

years of age or older and valued at less than $400,000. Improvements that increase the estimated market value by $5,000 or more may some of the value exempted. **Only improvements made before Jan. 2, 2003, and first assessed before or during the 2003 assessment will qualify for this exclusion.** Value that has been deferred for 10 years will begin to be phased in with the 2004 assessment. More information on the is available at the Minneapolis Assessor's Office.

PropertyInfo - Property Information System 7.1 rev: 3

Minneapolis Information Technology

For assistance, contact Minneapolis 311 at 3·1·1 or (612) 673-3000

City of Minneapolis PropertyInfo

Home Contact Us Help

Property Address: Property ID: **3602924310022**

2620 Minnehaha Ave Minneapolis, MN 55407

Warning - IMPORTANT INFORMATION CONCERNING SPECIAL ASSESSMENTS!

City of Minneapolis property data is updated nightly, Monday – Friday. While efforts are made to ensure that the information on our website is complete and accurate, Special Assessments data could be up to 72 hours old due to data systems refresh cycles.

The Special Assessment information herein does not include Public Works, Minneapolis Park Board, Hennepin County assessments.

If you are concerned about the accuracy or timeliness of an item and would like to contact the department responsible for the data, please contact Minneapolis 311 so that a 311 Customer Service Agent can direct you to the appropriate department. From within the City, dial 3·1·1; outside Minneapolis, dial (612) 673-3000. TTY/TDD users dial (612) 673-2157.

For more information, see the Special Assessments website or Special Assessment Contacts.

SPECIAL ASSESSMENTS

Year	Total	Assessed	Pending	Cancelled	Paid	Other
2015	0	0	0	0	0	0
2014	0	0	0	0	0	0
Prior	1	1	0	0	0	0
All	1	1	0	0	0	0

Hide Details.

2003

SPECIAL ASSESSMENTS

RS NUM	Levy #	Levy Year	Project	Project Description	Status	Total
02-0222402	1098	2003	Mpd	Mpls Police Dept Authorized Boarding Rear Door Open -- Burglary -- No Apparant Loss -- Board Up Ordered By Officer Toscano (badge 7257)	Assessed	$185.00

PropertyInfo - Property Information System 7.1 rev: 3
Minneapolis Information Technology

#230

APPLICATION FOR FIRE DEPARTMENT CERTIFICATE

STORE, HANDLE OR USE FLAMMABLE LIQUIDS (F3-4-5)

Location Minneapolis (2640 Minnehaha Avenue S. ⇒ Tank Location)

Business name Minneapolis Community Development Agency

Mailing address 105-5th Avenue South, Suite 600

Phone # (612) 673-5113

No. of tanks/containers 1 Capacity 14,000 Gallons Contents Gasoline

No. of tanks/containers ____ Capacity ____ Contents ____

No. of tanks/containers ____ Capacity ____ Contents ____

No. of tanks/containers ____ Capacity ____ Contents ____

Tanks being removed or installed Removed

Pumps installed or removed Removed No. -0-

Business purging tanks Belair Exc. Phone 786-1300

Tank installer/remover Belair Exc.

Address 2200 OLD Hwy 8 New Brighton, 55112 Phone 786-1300

Date & time of installation or removal Scheduled for July 2, 1997.

Remarks: Unknown Tank Located During Construction Activities.

NOTE: The Fire Prevention Bureau shall be notified AT LEAST 24 HOURS prior to the installation or removal of any gasoline or flammable liquid storage tanks and before any piping from flammable liquid storage tanks is removed or altered.

The undersigned hereby makes application for the above certificate and agrees to comply with the city ordinances and rulings of the Fire Prevention Bureau, and hereby declares that all the facts and representations stated in this application are true and correct.

Signed X Joseph J Bucke

Paid: Cash(amt.) ____ Check(# & amt.) 30.00 #25052

Date issued 6-20-97 Date expires 8-15-97

Renewable ____ By ____

Not Renewable ____ Certificate #UO 85011

Post-it® Fax Note 7671	Date 5-22-97	# of pages ▶ 1
To Russ Thole	From Bonnie	
Co./Dept. Bel Air Excav.	Co. MFD.	
Phone # 786-1300	Phone # 673-3288	
Fax # 786-0769	Fax # 673-2828	

Certificate fee is $30.00 per tank. Make check payable to Mpls. Finance Dept. Mail application with fee to Mpls. Fire Dept., 350 S. 5th St., Rm. 230, Mpls., MN 55415-1387. If you have questions, call Permit Information at 673-3288.

City of Minneapolis PropertyInfo

Home Contact Us Help

Property Address: Property ID: **3602924310037**

2652 Minnehaha Ave Minneapolis, MN 55407

Structures at this Address:

2652

Hide Details.

2652	
Establishments:	--THERE ARE NO ESTABLISHMENTS ASSOCIATED WITH THIS STRUCTURE--

PropertyInfo - Property Information System 7.1 rev: 3
Minneapolis Information Technology
For assistance, contact Minneapolis 311 at 3·1·1 or (612) 673-3000

City of Minneapolis PropertyInfo

Home Contact Us Help

Property Address: Property ID: **3602924310037**

2652 Minnehaha Ave Minneapolis, MN 55407

BUSINESS LICENSES							
Total	**Active**	**Inactive**	**Delinquent**	**Pending**	**Held**	**Granted**	**Withdrawn**
--No business licenses found for this property --							

PropertyInfo - Property Information System 7.1 rev: 3
Minneapolis Information Technology
For assistance, contact Minneapolis 311 at 3·1·1 or (612) 673-3000

City of Minneapolis PropertyInfo

Home Contact Us Help

Property Address: Property ID: **3602924310037**

2652 Minnehaha Ave Minneapolis, MN 55407

INSPECTION PERMITS			
Year	**Total**	**Open**	**Closed**
2015	0	0	0
2014	0	0	0
Prior	2	2	0
All	2	2	0

Hide Details.

2013 Non-Renewable

2652 Minnehaha Ave

MASTER LAND USE APPLICATION								
Permit	**Type**	**Issued**	**Status**	**Value**	**Applicant**	**Renewal**	**Cleared**	**Fees**
6059	BZZ	05/07	Open		Bw Development	N/A	N/A	$2,150.00

2002 Non-Renewable

2652 Minnehaha Ave

MASTER LAND USE APPLICATION								
Permit	**Type**	**Issued**	**Status**	**Value**	**Applicant**	**Renewal**	**Cleared**	**Fees**
671	BZZ	05/24	Open		320, Llc.	N/A	N/A	$1,150.00

PropertyInfo - Property Information System 7.1 rev: 3
Minneapolis Information Technology
For assistance, contact Minneapolis 311 at 3·1·1 or (612) 673-3000

City of Minneapolis PropertyInfo

Home Contact Us Help

Property Address: Property ID: **3602924310022**

2620 Minnehaha Ave Minneapolis, MN 55407

Structures at this Address:

2620 Minnehaha Ave

Hide Details.

2620 MINNEHAHA AVE

Offices:	19
Unit:	17000
Year Built:	1997
Stories:	1
	17000
Building Area(+ Basement):	91856
Ground Floor:	88023
Second Floor:	3833
Building Code:	IMF, Manufacturing
Establishments:	2620 MINNEHAHA AVE
	2626 MINNEHAHA AVE
	2634 MINNEHAHA AVE
	2636 MINNEHAHA AVE
	2640 MINNEHAHA AVE

PropertyInfo - Property Information System 7.1 rev: 3
Minneapolis Information Technology
For assistance, contact Minneapolis 311 at 3·1·1 or (612) 673-3000

City of Minneapolis PropertyInfo

Home Contact Us Help

Property Address: Property ID: **3602924310022**

2620 Minnehaha Ave Minneapolis, MN 55407

BUSINESS LICENSES							
Total	**Active**	**Inactive**	**Delinquent**	**Pending**	**Held**	**Granted**	**Withdrawn**
--No business licenses found for this property --							

PropertyInfo - Property Information System 7.1 rev: 3
Minneapolis Information Technology
For assistance, contact Minneapolis 311 at 3·1·1 or (612) 673-3000

City of Minneapolis PropertyInfo

Home Contact Us Help

Property Address: Property ID: **3602924310022**

2620 Minnehaha Ave Minneapolis, MN 55407

INSPECTION PERMITS			
Year	**Total**	**Open**	**Closed**
2015	0	0	0
2014	0	0	0
Prior	18	6	12
All	18	6	12

Hide Details.

2013 Non-Renewable

2620 Minnehaha Ave

MASTER LAND USE APPLICATION								
Permit	**Type**	**Issued**	**Status**	**Value**	**Applicant**	**Renewal**	**Cleared**	**Fees**
6059	BZZ	05/07	Open		Bw Development	N/A	N/A	$2,150.00

2009 Non-Renewable

2640 Minnehaha Ave

FIRE PREVENTION ANNUAL BILLING-COMM'L								
Permit	**Type**	**Issued**	**Status**	**Value**	**Applicant**	**Renewal**	**Cleared**	**Fees**
14509	FCOM	08/06	Open		B W Development Llp	09/30/2015	N/A	$277.00

2008 Renewable

2626 Minnehaha Ave

POLLUTION CONTROL ANNUAL BILL								
Permit	**Type**	**Issued**	**Status**	**Value**	**Applicant**	**Renewal**	**Cleared**	**Fees**
101698	PCAB	10/21	Open		Guild Art Corporation	01/31/2016		$503.80

2007 Non-Renewable

2620 Minnehaha Ave

FIRE SUPPRESSION PERMIT								
Permit	Type	Issued	Status	Value	Applicant	Renewal	Cleared	Fees
1005264	BFS	01/31	Done	1850.00	Response Fire Protection	N/A	04/03/2007	$121.81

REMODELING								
Permit	Type	Issued	Status	Value	Applicant	Renewal	Cleared	Fees
3045618	BIRE	01/29	Done	35000.00	Timbercraft Remodeling, Inc	N/A	03/19/2007	$932.76

2634 Minnehaha Ave

SIGNS/BILLBOARDS								
Permit	Type	Issued	Status	Value	Applicant	Renewal	Cleared	Fees
1005099	BSB	10/16	Open		Signminds Inc	N/A	N/A	$117.00
1005100	BSB	10/16	Open		Signminds Inc	N/A	N/A	$117.00

2002 Non-Renewable

2620 Minnehaha Ave

FIRE SUPPRESSION PERMIT								
Permit	Type	Issued	Status	Value	Applicant	Renewal	Cleared	Fees
1002707	BFS	12/13	Done	400.00	Olsen Fire Protection Inc	N/A	01/03/2006	$60.50

PLUMBING								
Permit	Type	Issued	Status	Value	Applicant	Renewal	Cleared	Fees
5034984	BTPA	09/13	Done		Valley-rich Company	N/A	01/24/2007	$50.50

1999 Renewable

POLLUTION CONTROL ANNUAL BILL								
Permit	Type	Issued	Status	Value	Applicant	Renewal	Cleared	Fees
93970	PCAB	10/13	Open		Bw Development	01/31/2016		$4,406.60

1999 Non-Renewable

2620 Minnehaha Ave

ELECTRICAL								
Permit	Type	Issued	Status	Value	Applicant	Renewal	Cleared	Fees

1001598	BTEA	02/18	Done	200.00	Muska Electric Company	N/A	11/24/2003	$38.65
1009400	BTEA	09/30	Done		Commonwealth Electric	N/A	10/24/2003	$155.06
1010461	BTEA	10/18	Done		Commonwealth Electric	N/A	11/24/2003	$118.11
1010649	BTEA	10/21	Done		Northern States Electric, Inc	N/A	11/24/2003	$102.42

FIRE SUPPRESSION PERMIT

Permit	Type	Issued	Status	Value	Applicant	Renewal	Cleared	Fees
1000674	BFS	10/26	Done	4800.00	Response Fire Protection	N/A	01/03/2006	$99.06

MECHANICAL

Permit	Type	Issued	Status	Value	Applicant	Renewal	Cleared	Fees
4006158	BTMA	10/19	Done	14000.00	Construction Mechanical Serv	N/A	03/15/2006	$452.20

PLUMBING

Permit	Type	Issued	Status	Value	Applicant	Renewal	Cleared	Fees
5007357	BTPA	11/19	Done		Dakota Plbg & Htg, Inc	N/A	11/24/2003	$174.10

REMODELING

Permit	Type	Issued	Status	Value	Applicant	Renewal	Cleared	Fees
3002461	BIRE	09/14	Done	155000.00	Sieco Cnst	N/A	10/24/2003	$1,995.21

PropertyInfo - Property Information System 7.1 rev: 3
Minneapolis Information Technology
For assistance, contact Minneapolis 311 at 3·1·1 or (612) 673-3000

City of Minneapolis PropertyInfo

Home Contact Us Help

Property Address: Property ID: **3602924310022**

2620 Minnehaha Ave Minneapolis, MN 55407

POLLUTION CONTROL ANNUAL BILL

Issued	Type	Permit	Status	Value	Applicant	Cleared	Total
01/06/2015	PCAB	101698	Open		Guild Art Corporation	N/A	$64.00
01/29/2014	PCAB	101698	Open		Guild Art Corporation	N/A	$64.00
01/08/2013	PCAB	101698	Open		Guild Art Corporation	N/A	$64.00
01/06/2012	PCAB	101698	Open		Guild Art Corporation	N/A	$62.00
01/28/2011	PCAB	101698	Open		Guild Art Corporation	N/A	$60.80
01/13/2010	PCAB	101698	Open		Guild Art Corporation	N/A	$59.00
01/16/2009	PCAB	101698	Open		Guild Art Corporation	N/A	$59.00
02/27/2009	PCAB	101698	Open		Guild Art Corporation	N/A	$317.00

DATES

Inspection Dates	Inspection Type	Result
	-- No Inspection Date found for this permit --	

FEES

Fee Code	Description	Amount
PC13	HAZARDOUS WASTE GENERATOR	$258.00
PC65	WASTEWATER/SANITARY SEWER DISCHARGE	$491.80
		Total: $749.80

PropertyInfo - Property Information System 7.1 rev: 3
Minneapolis Information Technology
For assistance, contact Minneapolis 311 at 3·1·1 or (612) 673-3000

City of Minneapolis PropertyInfo

Home Contact Us Help

Property Address: Property ID: **3602924310022**

2620 Minnehaha Ave Minneapolis, MN 55407

POLLUTION CONTROL ANNUAL BILL

Issued	Type	Permit	Status	Value	Applicant	Cleared	Total
01/29/2015	PCAB	93970	Open		Bw Development	01/08/2004	$616.00
01/31/2014	PCAB	93970	Open		Bw Development	01/08/2004	$616.00
01/31/2013	PCAB	93970	Open		Bw Development	01/08/2004	$616.00
01/27/2012	PCAB	93970	Open		Bw Development	01/08/2004	$605.00
01/27/2011	PCAB	93970	Open		Bw Development	01/08/2004	$589.60
01/08/2010	PCAB	93970	Open		Bw Development	01/08/2004	$572.00
01/05/2009	PCAB	93970	Open		Bw Development	01/08/2004	$572.00
12/14/2007	PCAB	93970	Open		Bw Development	01/08/2004	$550.00
12/07/2006	PCAB	93970	Open		Bw Development	01/08/2004	$539.00
12/16/2005	PCAB	93970	Open		Bw Development	01/08/2004	$495.00
01/08/2004	PCAB	93970	Open		Bw Development	01/08/2004	$440.00
12/22/2004	PCAB	93970	Open		Bw Development	01/08/2004	$495.00
12/24/2002	PCAB	93970	Open		Bw Development	01/08/2004	$440.00
12/14/2001	PCAB	93970	Open		Bw Development	01/08/2004	$440.00
08/25/2000	PCAB	93970	Open		Bw Development	01/08/2004	$440.00
10/13/1999	PCAB	93970	Open		Bw Development	01/08/2004	$440.00

DATES

Inspection Dates	Inspection Type	Result

-- No Inspection Date found for this permit --

FEES		
Fee Code	**Description**	**Amount**
PC49	HEATING EQUIPMENT	$8,465.60
		Total: $8,465.60

PropertyInfo - Property Information System 7.1 rev: 3
Minneapolis Information Technology
For assistance, contact Minneapolis 311 at 3·1·1 or (612) 673-3000

City of Minneapolis PropertyInfo

Home Contact Us Help

Property Address: Property ID: **3602924310022**

2620 Minnehaha Ave Minneapolis, MN 55407

REMODELING							
Issued	**Type**	**Permit**	**Status**	**Value**	**Applicant**	**Cleared**	**Total**
09/14/1999	BIRE	3002461	Done	155000.00	Sieco Cnst	10/24/2003	$1,995.21

Scope:

FINISH SPACE FOR SILKSCREENING SHOP, F1 OCCUPANCY BASED ON HAZMAT LIST PROVIDED.
[GUILD ART]
DTC-1

DATES		
Inspection Dates	**Inspection Type**	**Result**
10/4/1999	FRAMING	APPROVED

FEES		
Fee Code	**Description**	**Amount**
BB01	BUILDING PERMIT	$1,162.25
BB02	BUILDING PLAN REVIEW	$755.46
BSUR	STATE SURCHARGE	$77.50
		Total: $1,995.21

PropertyInfo - Property Information System 7.1 rev: 3
Minneapolis Information Technology
For assistance, contact Minneapolis 311 at 3·1·1 or (612) 673-3000

CERTIFICATE OF OCCUPANCY

BUILDING PERMIT NUMBER:	DATE:
B0645066	5/3/99
BUILDING ADDRESS: 2620-40 Minnehaha Ave S	
NAME/ADDRESS/OWNER:	

CITY OF MINNEAPOLIS, MINNESOTA

This certifies that we have inspected the building at the above location situated on

LOT: BLOCK:003 MINNEHAHA INDUSTRIAL PARK

and find that the same complies, to the best of our knowledge and belief, with all the requirements of the Building Ordinances of the City relating thereto and permission is hereby given for the occupancy of said building, in whole or in part, in the manner and for the purposes herein below specified. (Per Section 85.20, UBC Section 307(a) of the Minneapolis Code of Ordinances.)

Building to be occupied as

F-1, B

Connie Journier — SIGNATURE OF BUILDING OFFICIAL

5/3/99 — DATE SIGNED

ID-3002 Rev. 1/9

CERTIFICATE OF OCCUPANCY
TOTAL

BUILDING PERMIT NUMBER	DATE
BINB 2001114	MAY 13, 2003

BUILDING ADDRESS

2638 MINNEHAHA AVENUE (A.K.A. 2650 MINNEHAHA)

CITY OF MINNEAPOLIS, MINNESOTA

This certifies that we have inspected the building at the above location and find that the same complies, to the best of our knowledge and belief, with all the requirements of the Building Ordinances of the City relating thereto permission is hereby given for the occupancy of said building, in whole or in part, in the manner and for the purposes herein below specified. (Per Section 85.20 of the Minneapolis Code of Ordinances and the UBC Section 109.)

Building to be occupied as: **B / S1 – OFFICE / WAREHOUSE SPACE – TYPE II-N CONSTRUCTION – ESFR SPRINKLER SYSTEM — TOTAL C.O.**

SIGNATURE OF BUILDING OFFICIAL

DATE SIGNED 318

IN0027105633JAN2998 9801 1-B Select

PERMIT BUILDING DISPLAY PRD

2620-40 HIAWATHA AVE NEW PI#: 36-029-24-31-0012

ADDRESS: 2620-40 HIAWATHA AV 2323-2620-2640

CENSUS TRACT/BLK: 74.00-306 WARD: 9 SEE 2620, 2640 HIAWATHA AVE

LOT:002 BLOCK:003 HIAWATHA INDUSTRIAL PARK LOT SIZE:296.00x558.87 ATLAS:44A

AR:0 ENV: 932,000 BLDG: 558,000 EXEMPT STATUS: SALE DATE:

TAX:BV DEVELOPMENT LLP 2740 31ST AVE S MPLS MN 55406

REF: -D -R -S/B

REG: -D -R -S/B

TELEPHONE:

BLDG NAME: SIZE: x PLAN: 1 HR DIST: 3C

1st TAX DELQ YR: ZONING:H22 LIC DIST/TYPE: -

CONST. TYPE: STORIES: YR BUILT: SURVEY: LIC LAST PD:

BLDG USE: SPRINKLER: NO NGHBRHOOD: 60

SAC CR: CALC: PILE LOG: COMMIT: CERT OCC: NO-REC

PERMIT: 10FDN 97 SAP: REMIT: R DIMS:

APPROVALS:

PERMITS: -ADM 2-BLDG 2-ELEC 3-PLBG 4-HTG *=COMPLETED

B 0645066 0897 2" D 0952092 1097 60M F 0909904 1097 0

QP0111636 1197 30M FS0006462 1097 85M F 0907990 0897 0

QL0111636 1197 20M QM0111636 1197 0 D 0950544 0897 0

Q 0111636 1197 50M K 0106891 1197 0

(Voice pager) EXT

Carol @ Kraus - 649-7354

DATE COMPLETED (M-D-Y):	COMPLETION TYPE:	COMPLETED BY:
3/16/99	11	G. Schulze

INSPECTION RECORD

DATE OF INSPECTION:	REPORT:	PERMIT ASSIGNED TO:
1/26/98	2620 - final - all items not previously done over now done / DMJ - SS Tenant space 2640 still needs final. SS	
8/4/98	H/C parking signs + spaces in - OK 1) Guardrail in pit not done yet 2) Sprinkler under mezzanine, back southwest corner of bldg not in. 3) Hardware still missing @ showers in in lunch room. 4) Elint. restroom area not done - SS 5)	
3/16/99	All work completed, OK to final - SS	

TOTAL NUMBER OF INSPECTIONS: 15

COMPLETION TYPES: 11 = FINAL 13 = PARTIAL FINAL-CONTRACTOR CHANGE 21 = COMPLETED NO FINAL 22 = COMP. C.G.I. 23 = COMP. C.G.I. - H.O. 24 = COMP. - H.O. REFUSED INSP. 31 = CANCEL INSPECTOR 32 = CAN. DEPT. 33 = CAN. CONTR. 34 = CAN. OWNER 35 = CAN. EXPIRED

See _____ relating to this permit on file.

2620-40 MINNEHAHA AV 08-12-97 B-0 6 4 5 0 6 6

address | date issued | permit number

KRAUS-ANDERSON BUILDING
2500 MINNEHAHA AVE
721-7581
MINNEAPOLIS MN55404

PERMIT FEE $	8,312.25
sim sur	968.00
PLAN EXAM	5,402.96
metro sac	14,250.00
TOTAL FEE $	28,925.21

approvals | contractor data

DEPARTMENT USE ONLY

B LH2323620 2640 KRAUS

fee calc & consent data CONST. WAREHOUSE/FACTORY/OFFICE BUILDING

REQUIRED APPROVALS:

☐ ELEVATOR ☐ VACANT BLDG. ☐ PLAN REVIEW ☐ HERITAGE
☐ HEATING ☐ HOUSING REG. ☐ SAC INSP. ☐ HOLD
☐ HOMEOWNER ☐ BOARDED REG. ☐ DOUBLE FEE ☐ OTHER

REQUIRED PERMITS:

☐ BUILDING ☐ STREET ☐ ELECTRIC ☐ PLUMBING ☐ WARM AIR ☐ OIL BURNER
☐ WRECK/MOVE ☐ SIGN ☐ ELEVATOR ☐ FIRE SUPPRESSION ☐ STEAM/HOT WATER ☐ REFRIGERATION
☐ PLASTER/LATH ☐ ☐ ELEC. HEATING ☐ A/C SHEET METAL ☐ GAS BURNER ☐ AIR CONDITIONING

APPLICATION FOR BUILDING PERMIT

JOB ADDRESS: (BLDG #) (STREET NAME) (AVE - ST - BLVD - PKWY - ETC) (DIRECTION N.E.S.W. N.E S.E) (BLDG NAME)

OWNER/OCCUPANT:

DESCRIPTION OF WORK: ☐ CONST ☐ ALTER ☐ REPAIR ☐ REPLACE

DESCRIPTION OF WORK TO BE DONE:

ESTIMATE VALUE OF WORK: $ 1000 1000

$ PERMIT FEE + PLAN EXAM FEE + CO SURCHARGE + MINN SURCHARGE + METRO SAC = $ TOTAL FEE

THE INFORMATION IN THIS AREA WILL BE COMPLETED BY DEPARTMENT PERSONNEL WHEN REQUIRED.

PRI/SEC GROUP CODE
PLAN FILE
OCCUPANT LOAD CERT
NEW BUILDING
SAC UNITS USED
BUILDING DIMENSION
NUMBER OF STORIES
DWELLING UNITS ADDED
DWELLING UNITS REMOVED
S/B UNITS REMOVED
PILE LOG/SOIL REPORT
ARCHITECT

CERTIFICATE OF OCCUPANCY
CONSTRUCTION TYPE
ZONING
SURVEY
SAC UNITS CREDIT
DESIGN FOR ADD. STORIES
ROOMING UNITS ADDED
ROOMING UNITS REMOVED
SPRINKLERED
ENGINEER
APPROVED BY:

COMPANY NAME:

I WILL COMPLY WITH ALL REQUIREMENTS ON THIS APPLICATION.
AUTH. SIGNATURE:

COMPANY STREET ADDRESS:

ADDRESS:

CITY: STATE: ZIP CODE: TELEPHONE NUMBER: LICENSE NUMBER:

IN002T099094JAN0298 9801 Select

PERMIT BUILDING DISPLAY PHQ

2620-40 MINNEHAHA AVE NEW PI#: 36-029-24-31-0012

ADDRESS: 2620-40 MINNEHAHA AV 2323-2620-2640

CENSUS TRACT/BLK: 74.00-306 WARD: 9 SEE 2620, 2640 MINNEHAHA AVE

LOT:002 BLOCK:003 MINNEHAHA INDUSTRIAL PARK LOT SIZE:296.00x558.87 ATLAS:44A

AR:0 ENV: 187,000 BLDG: EXEMPT STATUS: SALE DATE:

TAX:BW DEVELOPMENT LLP 2740 31ST AVE S MPLS MN 55406

REF: -D -R -S/B

REG: -D -R -S/B

TELEPHONE:

BLDG NAME: SIZE: x PLAN: 1 HR DIST: 3C

1st TAX DELQ YR: ZONING:M22 LIC DIST/TYPE: -

CONST. TYPE: STORIES: YR BUILT: SURVEY: LIC LAST PD:

BLDG USE: SPRINKLER: NO NGHBRHOD: 60

SAC CR: CALC: PILE LOG: COMMIT: CERT OCC: NO-REC

PERMIT: 10FDM 97 SAP: REMIT: R DIMS:

APPROVALS:

PERMITS: -ADM 2-BLDG 2-ELEC 3-PLBG 4-HTG *=COMPLETED

B 0645066 0897 2" D 0952092 1097 60M K 0108891 1197 0

QP0111636 1197 30M FS0006462 1097 85M F 0909904 1097 0

QL0111636 1197 28M QM0111636 1197 0 F 0907990 0897 0

Q 0111636 1197 58M D 0950544 0897 0

3

XMT 0

DATE COMPLETED (M-D-Y):	COMPLETION TYPE:	COMPLETED BY:

INSPECTION RECORD

DATE OF INSPECTION:	REPORT:	PERMIT ASSIGNED TO:

2640 Tenant space,

1-5-98 ① Fire quarantine the fire-temp stairs (panels not installed). ② Fire doors/hardware not installed; dr to shower/restroom in lunch room, front offices etc. ③ Fire canopy (ext) not completed. ④ Damper access panels not installed tell w/ Lloyd labels (fixtures) ⑤ Check all labels req'd for doors/hdw. ⑥ ~~Put~~ door signage to system installed - JG.

2634 - ① Fire canopy - not done - all other work completed.

1-8-98 Fire blocking Northern Cap - 2630 + 2620 - (1 & 2) fire walls -

2620 - 1 hr wall [illegible] Restroom side not ready for C/O inspection - JG

1/13/98 Dr. I.D's on restrmg. lever handles T.O. sinks pipes wrapped JG

TOTAL NUMBER OF INSPECTIONS:	COMPLETION TYPES: 11 = FINAL 13 = PARTIAL FINAL-CONTRACTOR CHANGE 21 = COMPLETED NO FINAL 22 = COMP. C.G.I. 23 = COMP. C.G.I. - H.O. 24 = COMP. - H.O. REFUSED INSP. 31 = CANCEL INSPECTOR 32 = CAN. DEPT. 33 = CAN. CONTR. 34 = CAN. OWNER 35 = CAN. EXPIRED See _____ relating to this permit on file.

2620-40 MINNEHAHA AV 08-12-97 B 0 6 4 5 0 6 6

address | date issued | permit number

KRANS-ANDERSON BUILDING	PERMIT FEE $ 8,312.25
2500 MINNEHAHA AVE	minn sur 960.00
721-7581	PLAN EXAM 5,402.96
MINNEAPOLIS MN55404	metro sac 14,250.00
	TOTAL FEE $ 28,925.21

DEPARTMENT USE ONLY

approvals | contractor data

B LH2323620 2640 KRADOL581

fee calc & consent data CONST. WAREHOUSE/FACTORY/OFFICE BUILDING

REQUIRED APPROVALS:

☐ _____ ELEVATOR ☐ _____ VACANT BLDG. ☐ _____ PLAN REVIEW ☐ _____ HERITAGE

☐ _____ HEATING ☐ _____ HOUSING REG. ☐ _____ SAC INSP. ☐ _____ HOLD

☐ _____ HOMEOWNER ☐ _____ BOARDED REG. ☐ _____ DOUBLE FEE ☐ _____ OTHER

REQUIRED PERMITS:

☐ BUILDING ☐ STREET ☐ ELECTRIC ☐ PLUMBING ☐ WARM AIR ☐ OIL BURNER

☐ WRECK/MOVE ☐ SIGN ☐ ELEVATOR ☐ FIRE SUPPRESSION ☐ STEAM/HOT WATER ☐ REFRIGERATION

☐ PLASTER/LATH ☐ _____ ☐ ELEC. HEATING ☐ A/C SHEET METAL ☐ GAS BURNER ☐ AIR CONDITIONING

APPLICATION FOR BUILDING PERMIT

JOB ADDRESS: (BLDG #) (STREET NAME) (AVE - ST - BLVD - PKWY. - ETC) (DIRECTION N.E.S.W. N.E S.E) (BLDG NAME)

OWNER/OCCUPANT:

DESCRIPTION OF WORK: ☐ CONST ☐ ALTER ☐ REPAIR ☐ REPLACE

DESCRIPTION OF WORK TO BE DONE:

ESTIMATE VALUE OF WORK: $ _____ 1000 1000

$ _____ PERMIT FEE + _____ PLAN EXAM FEE + _____ CCI SURCHARGE + _____ MINN SURCHARGE + _____ METRO SAC = $ _____ TOTAL FEE

THE INFORMATION IN THIS AREA WILL BE COMPLETED BY DEPARTMENT PERSONNEL WHEN REQUIRED.

PRI/SEC GROUP CODE ..... | | | | | | | |

PLAN FILE .....

OCCUPANT LOAD CERT .....

NEW BUILDING .....

SAC UNITS USED ..... | | | | | | | | |

BUILDING DIMENSION ..... | | | | | | | | |

NUMBER OF STORIES .....

DWELLING UNITS ADDED .....

DWELLING UNITS REMOVED .....

S/B UNITS REMOVED .....

PILE LOG/SOIL REPORT .....

ARCHITECT

CERTIFICATE OF OCCUPANCY .....

CONSTRUCTION TYPE .....

ZONING .....

SURVEY .....

SAC UNITS CREDIT .....

DESIGN FOR ADD. STORIES .....

ROOMING UNITS ADDED .....

ROOMING UNITS REMOVED .....

SPRINKLERED .....

ENGINEER

APPROVED BY: _____

COMPANY NAME:

I WILL COMPLY WITH ALL REQUIREMENTS ON THIS APPLICATION.

AUTH. SIGNATURE:

COMPANY STREET ADDRESS:

ADDRESS:

CITY:	STATE:	ZIP CODE:	TELEPHONE NUMBER:	LICENSE NUMBER:

I00027094656DEC1197 9712 Select

PERMIT BUILDING DISPLAY PBD

2620-40 NIKKEHAMA AVE NEW PI#: 36-029-24-31-0012

ADDRESS: 2620-40 NIKKEHAMA-AV 2323-2620-2640

CENSUS TRACT/BLK: 74.00-306 WARD: 9 SEE 2620, 2640 NIKKEHAMA AVE

LOT:002 BLOCK:003 NIKKEHAMA INDUSTRIAL PARK LOT SIZE:296.00x550.07 ATLAS:44A

AR:0 EBV: 187,000 BLDG: EXEMPT STATUS: SALE DATE:

TAX:BW DEVELOPMENT LLP - 2740 31ST AVE S MPLS MN 55406

REF: -D -R -S/B

REG: -D -R -S/B

TELEPHONE:

BLDG NAME: SIZE: x PLAN: 1 HR DIST: 3C

1st TAX DELQ YR: ZONING:R22 LIC DIST/TYPE: -

CONST. TYPE: STORIES: YR BUILT: SURVEY: LIC LAST PD:

BLDG USE: SPRINKLER: NO NEIGHBORHD: 60

SAC CR: CALC: PILE LOG: CURRIT: CERT OCC: NO-REC

PERMIT: 10FEB 97 SAP: RESIT: R DIRS:

APPROVALS:

PERMITS: -ADM 2-BLDG 2-ELEC 3-PLMB 4-HTG *=COMPLETED

B 0645066 0897 2" D 0552052 1097 600 E 0100051 1197 0

GP0111636 1197 300 FS0006462 1097 050 F 0509304 1097 0

GLA0111636 1197 200 GM0111636 1197 0 F 0507990 0897 0

G 0111636 1197 500 D 0550544 0897 0

2

XDT 0

DATE COMPLETED (M-D-Y):	COMPLETION TYPE:	COMPLETED BY:

INSPECTION RECORD

DATE OF INSPECTION:	REPORT:	PERMIT ASSIGNED TO:
11/20/97	Firing of storage room Siemert tenant space, firestop (1) hr wall between Siemert + Dart space. Firing office, lunch room, & rest room - ok - yes.	
12/1/97	Firing Siemert storage room - ok; see letter re: fire insp / report. Storage not classified as "H" occupancy & no dep. req'd. - yes	
12/8/97	Steel stud wall firing - not on backing ok. north-and - PL / yes	
12/24/97	Siemert - metal wbsyd - need (1) damper @ wall of office 125. - Need access panels for all dampers installed in (1) hr wall. Need ventilation or louver in insp room Siemert space. yes	
12/30/97	2634 tenant space. C/O fire ext. not in ② Ceiling tile not in. Rest Company not completed. 2640 - Guardrail	

TOTAL NUMBER OF INSPECTIONS:

COMPLETION TYPES: 11 = FINAL 12 = PARTIAL FINAL CONTRACTOR CHANGE 21 = COMPLETED NO FINAL 22 = COMP. C.G.F. 23 = COMP. C.G.F. - H.O. 24 = COMP. - H.O. REFUSED INSP. 31 = CANCEL INSPECTOR 32 = CAN. DEPT. 33 = CAN. CONTR. 34 = CAN. OWNER 35 = CAN. EXPIRED

Emergency lites stand not in, dis / window not in -

See _____ relating to this permit on file.

2620-40 MINNEHAHA AV 08-12-97 B 0 6 4 5 0 6 6

address | date issued | permit number

KRAUS-ANDERSON BUILDING
2500 MINNEHAHA AVE
721-7581
MINNEAPOLIS MN55404

PERMIT FEE $ 8,312.25
sac 960.00
PLAN EXAM $ 5,402.96
metro sac 14,250.00
TOTAL FEE $ 28,925.21

approvals | contractor data

FOR PLANNING USE ONLY

B U82223630 2640 TOWNSUBI

fee calc. & comment data CONST. WAREHOUSE/FACTORY/OFFICE BUILDING

REQUIRED APPROVALS:

☐ ELEVATOR ☐ VAGANT BLDG ☐ PLAN REVIEW ☐ HERITAGE
☐ HEATING ☐ HOUSING REG. ☐ SAC INSP. ☐ HOLD
☐ HOMEOWNER ☐ BOARDED REG. ☐ DOUBLE FEE ☐ OTHER

REQUIRED PERMITS:

☐ BUILDING ☐ STREET ☐ ELECTRIC ☐ PLUMBING ☐ WARM AIR ☐ OIL BURNER
☐ WRECK/MOVE ☐ SIGN ☐ ELEVATOR ☐ FIRE SUPPRESSION ☐ STEAM/HOT WATER ☐ REFRIGERATION
☐ PLASTER/LATH ☐ ☐ ELEC. HEATING ☐ A/C SHEET METAL ☐ GAS BURNER ☐ AIR CONDITIONING

APPLICATION FOR BUILDING PERMIT

JOB ADDRESS: (BLDG #) (STREET NAME) (AVE - ST - BLVD - PKWY - ETC) (DIRECTION N.E.S.W. N.E S.E) (BLDG NAME)

OWNER/OCCUPANT:

DESCRIPTION OF WORK:
☐ CONST ☐ ALTER ☐ REPAIR ☐ REPLACE

DESCRIPTION OF WORK TO BE DONE:

ESTIMATE VALUE OF WORK: $ 1000 1000

$ PERMIT FEE + PLAN EXAM FEE + CCI SURCHARGE + MINN SURCHARGE + METRO SAC = $ TOTAL FEE

THE INFORMATION IN THIS AREA WILL BE COMPLETED BY DEPARTMENT PERSONNEL WHEN REQUIRED.

PRI/SEC GROUP CODE
PLAN FILE
OCCUPANT LOAD CERT
NEW BUILDING
SAC UNITS USED
BUILDING DIMENSION
NUMBER OF STORIES
DWELLING UNITS ADDED
DWELLING UNITS REMOVED
S/B UNITS REMOVED
PILE LOG/SOIL REPORT
ARCHITECT

CERTIFICATE OF OCCUPANCY
CONSTRUCTION TYPE
ZONING
SURVEY
SAC UNITS CREDIT
DESIGN FOR ADD. STORIES
ROOMING UNITS ADDED
ROOMING UNITS REMOVED
SPRINKLERED
ENGINEER
APPROVED BY:

COMPANY NAME:

I WILL COMPLY WITH ALL REQUIREMENTS ON THIS APPLICATION.
AUTH. SIGNATURE:

COMPANY STREET ADDRESS:

ADDRESS:

CITY: STATE: ZIP CODE: TELEPHONE NUMBER: LICENSE NUMBER:

IN002T033673AUG1297 9708 Select

PERMIT BUILDING DISPLAY PHQ

2620-40 MINNEHAHA AVE NEW PI#: 36-029-24-31-0012

ADDRESS: 2620-40 MINNEHAHA AV 2323-2620-2640

CENSUS TRACT/BLK: 74.00-306 WARD: 9 SEE 2620, 2640 MINNEHAHA AVE

LOT:002 BLOCK:003 MINNEHAHA INDUSTRIAL PARK LOT SIZE:296.00x558.87 ATLAS:44A

AR:0 ENV: 187,000 BLDG: EXEMPT STATUS: SALE DATE:

TAX:BW DEVELOPMENT LLP 2740 31ST AVE S MPLS MN 55406

REF: -D -R -S/B

REG: -D -R -S/B

TELEPHONE:

BLDG NAME: SIZE: x PLAN: HR DIST: 3C

1st TAX DELQ YR: ZONING:M22 LIC DIST/TYPE: -

CONST. TYPE: STORIES: YR BUILT: SURVEY: LIC LAST PD:

BLDG USE: SPRINKLER: NO NGHBRHOD: 60

SAC CR: CALC: PILE LOG: COMMIT: CERT OCC: NO-REC

PERMIT: 1D 97 SAP: REMIT: DIMS:

APPROVALS:

PERMITS: -ADM -BLDG -ELEC 1-PLBG -HTG *=COMPLETED

D 0950544 0897 0

Carol @ 368-2664 (off) 649-7354 (p)

1

INT #

DATE COMPLETED (M-D-Y):	COMPLETION TYPE:	COMPLETED BY:

INSPECTION RECORD

DATE OF INSPECTION:	REPORT:	PERMIT ASSIGNED TO:
5/15/97	Hop - Pick Con - hse ck'd Brown Eng. to sub mit all req'd insp reports, Grid 5-1 C-K. ok per appvd plan - ss	
3/20/97	Plp - rath 1/2 (grid K-4-7) pumping out standing water. il told them no pour until water is out. Possible pour of east 1/2 - will call. ss - ok - RB	
8/21/97	Hop - last 44 est well / south end + pads (16) total ok per appvd plan - ss	
10/8/97	Frmg - Type IIB - Sitewort tenant space only - roof class B) Need struct. eng's steel insp. report. 2) Verify if storage room within tenant space needs separation for hazardous materials. Told contractor to submit req'd info on type / amt of materials with ~~xx~~ plan review + fire chief. Area separation wall to underside of deck no roof openings - Mezzanine hor / vert. sep.	

TOTAL NUMBER OF INSPECTIONS:

COMPLETION TYPES: 11 = FINAL 13 = PARTIAL FINAL-CONTRACTOR CHANGE 21 = COMPLETED NO FIN/ 22 = COMP. C.G.I. 23 = COMP. C.G.I. - H.O. 24 = COMP. - H.O. REFUSED INSP. 31 = CANCEL INSPECTOR 32 = CAN. DEPT. 33 = CAN. CONTR. 34 = CAN. OWNER 35 = CAN. EXPIRED

See _____ relating to this permit on file.

2620-40 MINNEHAHA AV 08-12-97 B 0 6 4 5 0 6 6

address — date issued — permit number

KRAUS-ANDERSON BUILDING
2500 MINNEHAHA AVE
721-7581
MINNEAPOLIS MN55404

PERMIT FEE $	8,312.25
minn sur	960.00
PLAN EXAM	5,402.96
metro sac	14,250.00
TOTAL FEE $	28,925.21

approvals — contractor data

B LR2323620 2640 KRAUL581CSUPER-STRUCTURE,COMRCL;OTHER,001500USED:0022000000CPD00150000
0000

fee calc & comment data CONST. WAREHOUSE/FACTORY/OFFICE BUILDING

REQUIRED APPROVALS:

☐ ELEVATOR	☐ VACANT BLDG.	☐ PLAN REVIEW	☐ HERITAGE
☐ HEATING	☐ HOUSING REG.	☐ SAC INSP.	☐ HOLD
☐ HOMEOWNER	☐ BOARDED REG.	☐ DOUBLE FEE	☐ OTHER

REQUIRED PERMITS:

☐ BUILDING	☐ STREET	☐ ELECTRIC	☐ PLUMBING	☐ WARM AIR	☐ OIL BURNER
☐ WRECK/MOVE	☐ SIGN	☐ ELEVATOR	☐ FIRE SUPPRESSION	☐ STEAM/HOT WATER	☐ REFRIGERATION
☐ PLASTER/LATH	☐	☐ ELEC. HEATING	☐ A/C SHEET METAL	☐ GAS BURNER	☐ AIR CONDITIONING

APPLICATION FOR BUILDING PERMIT

JOB ADDRESS: (BLDG #) (STREET NAME) (AVE - ST - BLVD - PKWY - ETC) (DIRECTION N.E.S.W. N.E S.E) (BLDG NAME)

2620-40 MINNEHAHA AVE.

OWNER/OCCUPANT: B.W. DEVELOPMENT

DESCRIPTION OF WORK: ☒ CONST ☐ ALTER ☐ REPAIR ☐ REPLACE

DESCRIPTION OF WORK TO BE DONE:

Const WAREHOUSE / FACTORY / OFFICE BLDG.

(SPECIAL INSP. REQ'D)

15 SAC @950.00 $14,250.00

ESTIMATE VALUE OF WORK: $ 2,200,000 (1000 1000)

$8312.25 PERMIT FEE + 5402.96 PLAN EXAM FEE + — CCI SURCHARGE + 960.00 MINN SURCHARGE + $14,250.00 METRO SAC = $28,925.21 TOTAL FEE

THE INFORMATION IN THIS AREA WILL BE COMPLETED BY DEPARTMENT PERSONNEL WHEN REQUIRED.

PRI/SEC GROUP CODE	F1 B	CERTIFICATE OF OCCUPANCY	YES
PLAN FILE	0001	CONSTRUCTION TYPE	2N
OCCUPANT LOAD CERT		ZONING	
NEW BUILDING	YES	SURVEY	
SAC UNITS USED	15	SAC UNITS CREDIT	0
BUILDING DIMENSION	357 250	DESIGN FOR ADD. STORIES	N
NUMBER OF STORIES	01	ROOMING UNITS ADDED	0
DWELLING UNITS ADDED	0	ROOMING UNITS REMOVED	0
DWELLING UNITS REMOVED	0	SPRINKLERED	YES
S/B UNITS REMOVED	0	ENGINEER	14947
PILE LOG/SOIL REPORT	—	ARCHITECT	14482
~~ARCHITECT~~		APPROVED BY:	LHL

COMPANY NAME: KRAUS-ANDERSON BLDG DIV

I WILL COMPLY WITH ALL REQUIREMENTS ON THIS APPLICATION.
AUTH. SIGNATURE: Kraus-Anderson By Elaine B Jorgen SEVP

COMPANY STREET ADDRESS: 2500-MINNEHAHA AVE

ADDRESS: 2500 - Minnehaha Ave. Mpls 55404

CITY:	STATE:	ZIP CODE:	TELEPHONE NUMBER:	LICENSE NUMBER:
MPLS	MN	55404	721-7581	

Parcel Data for Taxes Payable 2015

Property ID:	**36-029-24-31-0037**		
Address:	**2652 MINNEHAHA AVE**		
Municipality:	**MINNEAPOLIS**		
School Dist:	001	**Construction year:**	
Watershed:	6	**Approx. Parcel Size:**	35X477X35X477
Sewer Dist:			
Owner Name:	BW DEVELOPMENT LLP		
Taxpayer Name & Address:	BW DEVELOPMENT LLP 2640 MINNEHAHA AVE MINNEAPOLIS MN 55406		

Sale Information

Sales prices are reported as listed on the Certificate of Real Estate Value and are not warranted to represent arms-length transactions.

NO SALE INFORMATION ON FILE FOR THIS PROPERTY.

Tax Parcel Description

The following is the County Auditor's description of this tax parcel. It may not be the legal description on the most recent conveyance document recording ownership. Please refer to the legal description of this property on the public record when preparing legal documents for recording

Addition Name:	MINNEHAHA INDUSTRIAL PARK 7TH ADDITION
Lot:	002
Block:	001
First Line Metes & Bounds:	
Full Metes & Bounds:	**Note: To read full tax parcel description, click here.**
Abstract or Torrens:	ABSTRACT

Value and Tax Summary for Taxes Payable 2015
Values Established by Assessor as of January 2, 2014

Estimated Market Value:	$100,200	
Taxable Market Value:	$100,200	
Total Improvement Amount:		
Total Net Tax:	$3,243.18	Expand for details

- Hennepin County $472.15
- Hennepin County Regional Rail Authority $18.58
- City of Minneapolis $678.58

State General Tax $764.12

- School District: Voter Approved Levies $118.01
- School District: Other Local Levies $316.90
- Metropolitan Special Taxing District Tax $30.75
- Other Special Taxing Districts $42.61

Fiscal Disparity $775.80

- Non-School Voter-Approved Referenda Levies $25.68

Total Special Assessments:

Solid Waste Fee:

Total Tax: $3,243.18

Property Information Detail for Taxes Payable 2015
Values Established by Assessor as of January 2, 2014

Values:	
Land Market	$100,200
Building Market	
Machinery Market	
Total Market:	$100,200
Qualifying Improvements	
Veterans Exclusion	
Homestead Market Value Exclusion	
Classifications:	
Property Type	LAND INDUSTRIAL PREFERRED
Homestead Status	NON-HOMESTEAD
Relative Homestead	
Agricultural	
Exempt Status	

Parcel Data for Taxes Payable 2015

Property ID:	**36-029-24-31-0022**		
Address:	**2620 MINNEHAHA AVE**		
Municipality:	**MINNEAPOLIS**		
School Dist:	001	**Construction year:**	1997
Watershed:	6	**Approx. Parcel Size:**	407 X 477
Sewer Dist:			
Owner Name:	B W DEVELOPMENT LLP		
Taxpayer Name & Address:	B W DEVELOPMENT LLP 2640 MINNEHAHA AVE MINNEAPOLIS MN 55406		

Sale Information

Sales prices are reported as listed on the Certificate of Real Estate Value and are not warranted to represent arms-length transactions.

NO SALE INFORMATION ON FILE FOR THIS PROPERTY.

Tax Parcel Description

The following is the County Auditor's description of this tax parcel. It may not be the legal description on the most recent conveyance document recording ownership. Please refer to the legal description of this property on the public record when preparing legal documents for recording

Addition Name:	MINNEHAHA INDUSTRIAL PARK
Lot:	
Block:	003
First Line Metes & Bounds:	NELY 477 FT OF SELY 231 FT OF LOT 2
Full Metes & Bounds:	**Note: To read full tax parcel description, click here.**
Abstract or Torrens:	ABSTRACT

Value and Tax Summary for Taxes Payable 2015
Values Established by Assessor as of January 2, 2014

Estimated Market Value:

Taxable Market Value:

Total Improvement Amount:

Total Net Tax: Expand for details

Total Special Assessments:

Solid Waste Fee:

Total Tax:

Property Information Detail for Taxes Payable 2015
Values Established by Assessor as of January 2, 2014

Values:

Land Market
Building Market
Machinery Market
Total Market:
Qualifying Improvements
Veterans Exclusion
Homestead Market Value Exclusion

Classifications:

Property Type	INDUSTRIAL PREFERRED
Homestead Status	NON-HOMESTEAD
Relative Homestead	
Agricultural	
Exempt Status	

City of Minneapolis PropertyInfo

Home Contact Us Help

Property Address: Property ID: **3602924310037**

2652 Minnehaha Ave Minneapolis, MN 55407

OWNER
Bw Development Llp Mpls Mn 55406

TAXPAYER
Bw Development Llp 2640 Minnehaha Ave Minneapolis Mn 55406

VALUATION HISTORY

Last Sale

Current Taxable Value

Full valuation history

STRUCTURE INFORMATION

Type

LOT INFORMATION

Lot Size	16,695
Tract/Block	/ 306
Zone	I2/ Medium Industrial District(`99)

LAND USE INFORMATION

Homesteader	None
Homestead Status	
Relative Homestead	No
Assessor/Ext.	/
Assessor Land Use	VLND
Addition	002- 001- Minnehaha Industrial Park 7th Addn

RENTAL HISTORY

Rental License	N/A
Lodging House	N/A
Registered	N/A

PropertyInfo - Property Information System 7.1 rev: 3

Minneapolis Information Technology

For assistance, contact Minneapolis 311 at 3·1·1 or (612) 673-3000

Search tips

Property information search result

The Hennepin County Property Tax web database is updated daily (Monday - Friday) at approximately 9:15 p.m. (CST)

Search By:

Property ID

Address

Addition name

Interactive map

Property ID:

3602924310037

Search Clear

2015 Assessment (For Taxes Payable 2016)

Tax information

Property ID:	**36-029-24-31-0037**
Address:	**2652 MINNEHAHA AVE**
Unit No.:	
Municipality:	**MINNEAPOLIS**
Owner:	BW DEVELOPMENT LLP
Taxpayer Name / Address:	BW DEVELOPMENT LLP 2640 MINNEHAHA AVE MINNEAPOLIS MN 55406

Subrecord No. 1

Improvement Amount:	$0
Property Type:	LAND INDUSTRIAL NON PREFERRED
Homestead Status:	NON-HOMESTEAD
Exempt or Deferred:	

Values	**Estimated**
Land:	$100,200
Building:	$0
Machinery:	$0

Parcel Data for Taxes Payable 2015

Property ID:	**36-029-24-31-0037**		
Address:	**2652 MINNEHAHA AVE**		
Municipality:	**MINNEAPOLIS**		
School Dist:	001	**Construction year:**	
Watershed:	6	**Approx. Parcel Size:**	35X477X35X477
Sewer Dist:			
Owner Name:	BW DEVELOPMENT LLP		
Taxpayer Name & Address:	BW DEVELOPMENT LLP 2640 MINNEHAHA AVE MINNEAPOLIS MN 55406		

Sale Information

Sales prices are reported as listed on the Certificate of Real Estate Value and are not warranted to represent arms-length transactions.

NO SALE INFORMATION ON FILE FOR THIS PROPERTY.

Tax Parcel Description

The following is the County Auditor's description of this tax parcel. It may not be the legal description on the most recent conveyance document recording ownership. Please refer to the legal description of this property on the public record when preparing legal documents for recording

Addition Name:	MINNEHAHA INDUSTRIAL PARK 7TH ADDITION
Lot:	002
Block:	001
First Line Metes & Bounds:	
Full Metes & Bounds:	**Note: To read full tax parcel description, click here.**
Abstract or Torrens:	ABSTRACT

Value and Tax Summary for Taxes Payable 2015
Values Established by Assessor as of January 2, 2014

Estimated Market Value:	$100,200	
Taxable Market Value:	$100,200	
Total Improvement Amount:		
Total Net Tax:	$3,243.18	Expand for details

- Hennepin County $472.15
- Hennepin County Regional Rail Authority $18.58
- City of Minneapolis $678.58

State General Tax $764.12

- School District: Voter Approved Levies $118.01
- School District: Other Local Levies $316.90
- Metropolitan Special Taxing District Tax $30.75
- Other Special Taxing Districts $42.61

Fiscal Disparity $775.80

Non-School Voter-Approved Referenda Levies $25.68

Total Special Assessments:	
Solid Waste Fee:	
Total Tax:	$3,243.18

Property Information Detail for Taxes Payable 2015
Values Established by Assessor as of January 2, 2014

Values:	
Land Market	$100,200
Building Market	
Machinery Market	
Total Market:	$100,200
Qualifying Improvements	
Veterans Exclusion	
Homestead Market Value Exclusion	
Classifications:	
Property Type	LAND INDUSTRIAL PREFERRED
Homestead Status	NON-HOMESTEAD
Relative Homestead	
Agricultural	
Exempt Status	

Parcel Data for Taxes Payable 2014

The data listed below reflects information from December 31st of the payable year referenced above. Any adjustments made after that date will NOT be reflected.

Property ID:	**36-029-24-31-0037**		
Address:	**2652 MINNEHAHA AVE**		
Municipality:	**MINNEAPOLIS**		
School Dist:	001	**Construction year:**	
Watershed:	6	**Approx. Parcel Size:**	35X477X35X477
Sewer Dist:			
Owner Name:	BW DEVELOPMENT LLP		
Taxpayer Name & Address:	BW DEVELOPMENT LLP 2640 MINNEHAHA AVE MINNEAPOLIS MN 55406		

Sale Information

Sales prices are reported as listed on the Certificate of Real Estate Value and are not warranted to represent arms-length transactions.

NO SALE INFORMATION ON FILE FOR THIS PROPERTY.

Tax Parcel Description

The following is the County Auditor's description of this tax parcel. It may not be the legal description on the most recent conveyance document recording ownership. Please refer to the legal description of this property on the public record when preparing legal documents for recording

Addition Name:	MINNEHAHA INDUSTRIAL PARK 7TH ADDITION
Lot:	002
Block:	001
First Line Metes & Bounds:	
Full Metes & Bounds:	**Note: To read full tax parcel description, click here.**
Abstract or Torrens:	ABSTRACT

Value and Tax Summary for Taxes Payable 2014
Values Established by Assessor as of January 2, 2013

Estimated Market Value:	$100,200
Taxable Market Value:	$100,200
Total Improvement Amount:	
Total Net Tax:	$3,395.70
Total Special Assessments:	
Solid Waste Fee:	
Total Tax:	$3,395.70

Property Information Detail for Taxes Payable 2014
Values Established by Assessor as of January 2, 2013

	Values:	
Land Market		$100,200
Building Market		
Machinery Market		
	Total Market:	$100,200
Qualifying Improvements		
Veterans Exclusion		
Homestead Market Value Exclusion		
	Classifications:	
Property Type		LAND INDUSTRIAL PREFERRED

Homestead Status	NON-HOMESTEAD
Relative Homestead	
Agricultural	
Exempt Status	

City of Minneapolis PropertyInfo

Home Contact Us Help

Property Address: Property ID: **3602924310037**

2652 Minnehaha Ave Minneapolis, MN 55407

VALUATION HISTORY

				Estimated Market Value				
Year	**Homestead**	**Exempt**	**TOH***	**Building**	**Land**	**Machinery**	**Total**	**Total Taxable Value**
2015					$100,200		$100,200	Current Taxable Value
2014					$100,200		$100,200	$100,200
2013	0%				$100,200		$100,200	$100,200
2012	0%							$0

TAX EXEMPTION

-- No tax exemptions found for this property--

SALES HISTORY

Date	Seller	Buyer	Price
--No sales history found for this property --			

* Explanation of TOH

"This Old House" (M.S. 273.11, Subd. 16): This applies only to homestead property with structures 45 years of age or older and valued at less than $400,000. Improvements that increase the estimated market value by $5,000 or more may some of the value exempted. **Only improvements made before Jan. 2, 2003, and first assessed before or during the 2003 assessment will qualify for this exclusion.** Value that has been deferred for 10 years will begin to be phased in with the 2004 assessment. More information on the is available at the Minneapolis Assessor's Office.

PropertyInfo - Property Information System 7.1 rev: 3

Minneapolis Information Technology

For assistance, contact Minneapolis 311 at 3·1·1 or (612) 673-3000

City of Minneapolis PropertyInfo

Home Contact Us Help

Property Address: Property ID: **3602924310037**

2652 Minnehaha Ave Minneapolis, MN 55407

Warning - IMPORTANT INFORMATION CONCERNING SPECIAL ASSESSMENTS!

City of Minneapolis property data is updated nightly, Monday – Friday. While efforts are made to ensure that the information on our website is complete and accurate, Special Assessments data could be up to 72 hours old due to data systems refresh cycles.

The Special Assessment information herein does not include Public Works, Minneapolis Park Board, Hennepin County assessments.

If you are concerned about the accuracy or timeliness of an item and would like to contact the department responsible for the data, please contact Minneapolis 311 so that a 311 Customer Service Agent can direct you to the appropriate department. From within the City, dial 3·1·1; outside Minneapolis, dial (612) 673-3000. TTY/TDD users dial (612) 673-2157.

For more information, see the Special Assessments website or Special Assessment Contacts.

SPECIAL ASSESSMENTS

Year	Total	Assessed	Pending	Cancelled	Paid	Other
--No Special Assessments found for this property --						

PropertyInfo - Property Information System 7.1 rev: 3
Minneapolis Information Technology
For assistance, contact Minneapolis 311 at 3·1·1 or (612) 673-3000

Local File Review Summary

Site Location:

Siewert Cabinet & Fixture Manufacturing, Inc.
2640 Minnehaha Avenue
Minneapolis, MN

HIG Project #:

1520292

Research Summary Completed:

8/27/2015

Conducted For:

Nova Consulting Group, Inc.
27349 Jefferson Avenue Suite 201
Temecula, CA

Historical Information Gatherers (HIG) conducted a review of readily accessible local government agency records on file for the Site. This local record review should not be considered a comprehensive summary of all publicly available records for the site. Copies of all relevant documents, if found during the search, are provided. Typical records researched include: - Fire department inspection, equipment installation and emergency response records. - Ownership and tax records. - Building department permit and inspection records for structures, wells, storage vessels, and other equipment. HIG attempts to conduct interviews with at least one local official when records are unavailable or not readily accessible. If applicable, summaries of interviews conducted are attached.

☑ Building Department

Date Researched 8/27/2015

Records are enclosed.

Additional Notes:

☑ Fire Department

Date Researched 8/27/2015

Pending response, records will be forwarded.

Additional Notes:

☑ Tax Assessor

Date Researched 8/27/2015

Records are enclosed.

Additional Notes

☑ Environmental Department

Date Researched 8/27/2015

Environmental Source: City of Minneapolis Environmental Management Department

Additional Notes A 14,000 gallon gas gank is listed as being permitted and removed, both in 1997. Contact EMD for details.

City of Minneapolis PropertyInfo

Home Contact Us Help

Property Address: Property ID: **3602924310037**

2652 Minnehaha Ave Minneapolis, MN 55407

OWNER
Bw Development Llp Mpls Mn 55406

TAXPAYER
Bw Development Llp 2640 Minnehaha Ave Minneapolis Mn 55406

VALUATION HISTORY

Last Sale

Current Taxable Value

Full valuation history

STRUCTURE INFORMATION

Type

LOT INFORMATION

Lot Size	16,695
Tract/Block	/ 306
Zone	I2/ Medium Industrial District(`99)

LAND USE INFORMATION

Homesteader	None
Homestead Status	
Relative Homestead	No
Assessor/Ext.	/
Assessor Land Use	VLND
Addition	002- 001- Minnehaha Industrial Park 7th Addn

RENTAL HISTORY

Rental License	N/A
Lodging House	N/A
Registered	N/A

PropertyInfo - Property Information System 7.1 rev: 3

Minneapolis Information Technology

For assistance, contact Minneapolis 311 at 3·1·1 or (612) 673-3000

Search tips

Property information search result

The Hennepin County Property Tax web database is updated daily (Monday - Friday) at approximately 9:15 p.m. (CST)

Search By:

Property ID

Address

Addition name

Interactive map

Property ID:

3602924310037

Search Clear

2015 Assessment (For Taxes Payable 2016)

Tax information

Property ID:	**36-029-24-31-0037**
Address:	**2652 MINNEHAHA AVE**
Unit No.:	
Municipality:	**MINNEAPOLIS**
Owner:	BW DEVELOPMENT LLP
Taxpayer Name / Address:	BW DEVELOPMENT LLP 2640 MINNEHAHA AVE MINNEAPOLIS MN 55406

Subrecord No. 1

Improvement Amount:	$0
Property Type:	LAND INDUSTRIAL NON PREFERRED
Homestead Status:	NON-HOMESTEAD
Exempt or Deferred:	

Values	**Estimated**
Land:	$100,200
Building:	$0
Machinery:	$0

Parcel Data for Taxes Payable 2015

Property ID:	**36-029-24-31-0037**		
Address:	**2652 MINNEHAHA AVE**		
Municipality:	**MINNEAPOLIS**		
School Dist:	001	**Construction year:**	
Watershed:	6	**Approx. Parcel Size:**	35X477X35X477
Sewer Dist:			
Owner Name:	BW DEVELOPMENT LLP		
Taxpayer Name & Address:	BW DEVELOPMENT LLP 2640 MINNEHAHA AVE MINNEAPOLIS MN 55406		

Sale Information

Sales prices are reported as listed on the Certificate of Real Estate Value and are not warranted to represent arms-length transactions.

NO SALE INFORMATION ON FILE FOR THIS PROPERTY.

Tax Parcel Description

The following is the County Auditor's description of this tax parcel. It may not be the legal description on the most recent conveyance document recording ownership. Please refer to the legal description of this property on the public record when preparing legal documents for recording

Addition Name:	MINNEHAHA INDUSTRIAL PARK 7TH ADDITION
Lot:	002
Block:	001
First Line Metes & Bounds:	
Full Metes & Bounds:	**Note: To read full tax parcel description, click here.**
Abstract or Torrens:	ABSTRACT

Value and Tax Summary for Taxes Payable 2015
Values Established by Assessor as of January 2, 2014

Estimated Market Value:	$100,200	
Taxable Market Value:	$100,200	
Total Improvement Amount:		
Total Net Tax:	$3,243.18	Expand for details

- Hennepin County $472.15
- Hennepin County Regional Rail Authority $18.58
- City of Minneapolis $678.58

State General Tax $764.12

- School District: Voter Approved Levies $118.01
- School District: Other Local Levies $316.90
- Metropolitan Special Taxing District Tax $30.75
- Other Special Taxing Districts $42.61

Fiscal Disparity $775.80

Non-School Voter-Approved Referenda Levies $25.68

Total Special Assessments:	
Solid Waste Fee:	
Total Tax:	$3,243.18

Property Information Detail for Taxes Payable 2015
Values Established by Assessor as of January 2, 2014

Values:	
Land Market	$100,200
Building Market	
Machinery Market	
Total Market:	$100,200
Qualifying Improvements	
Veterans Exclusion	
Homestead Market Value Exclusion	
Classifications:	
Property Type	LAND INDUSTRIAL PREFERRED
Homestead Status	NON-HOMESTEAD
Relative Homestead	
Agricultural	
Exempt Status	

Parcel Data for Taxes Payable 2014

The data listed below reflects information from December 31st of the payable year referenced above. Any adjustments made after that date will NOT be reflected.

Property ID:	**36-029-24-31-0037**		
Address:	**2652 MINNEHAHA AVE**		
Municipality:	**MINNEAPOLIS**		
School Dist:	001	**Construction year:**	
Watershed:	6	**Approx. Parcel Size:**	35X477X35X477
Sewer Dist:			
Owner Name:	BW DEVELOPMENT LLP		
Taxpayer Name & Address:	BW DEVELOPMENT LLP 2640 MINNEHAHA AVE MINNEAPOLIS MN 55406		

Sale Information

Sales prices are reported as listed on the Certificate of Real Estate Value and are not warranted to represent arms-length transactions.

NO SALE INFORMATION ON FILE FOR THIS PROPERTY.

Tax Parcel Description

The following is the County Auditor's description of this tax parcel. It may not be the legal description on the most recent conveyance document recording ownership. Please refer to the legal description of this property on the public record when preparing legal documents for recording

Addition Name:	MINNEHAHA INDUSTRIAL PARK 7TH ADDITION
Lot:	002
Block:	001
First Line Metes & Bounds:	
Full Metes & Bounds:	**Note: To read full tax parcel description, click here.**
Abstract or Torrens:	ABSTRACT

Value and Tax Summary for Taxes Payable 2014
Values Established by Assessor as of January 2, 2013

Estimated Market Value:	$100,200
Taxable Market Value:	$100,200
Total Improvement Amount:	
Total Net Tax:	$3,395.70
Total Special Assessments:	
Solid Waste Fee:	
Total Tax:	$3,395.70

Property Information Detail for Taxes Payable 2014
Values Established by Assessor as of January 2, 2013

	Values:	
Land Market		$100,200
Building Market		
Machinery Market		
	Total Market:	$100,200
Qualifying Improvements		
Veterans Exclusion		
Homestead Market Value Exclusion		
	Classifications:	
Property Type		LAND INDUSTRIAL PREFERRED

Homestead Status	NON-HOMESTEAD
Relative Homestead	
Agricultural	
Exempt Status	

City of Minneapolis PropertyInfo

Home Contact Us Help

Property Address: Property ID: **3602924310037**

2652 Minnehaha Ave Minneapolis, MN 55407

VALUATION HISTORY

				Estimated Market Value				
Year	**Homestead**	**Exempt**	**TOH***	**Building**	**Land**	**Machinery**	**Total**	**Total Taxable Value**
2015					$100,200		$100,200	Current Taxable Value
2014					$100,200		$100,200	$100,200
2013	0%				$100,200		$100,200	$100,200
2012	0%							$0

TAX EXEMPTION

-- No tax exemptions found for this property--

SALES HISTORY

Date	Seller	Buyer	Price
--No sales history found for this property --			

* Explanation of TOH

"This Old House" (M.S. 273.11, Subd. 16): This applies only to homestead property with structures 45 years of age or older and valued at less than $400,000. Improvements that increase the estimated market value by $5,000 or more may some of the value exempted. **Only improvements made before Jan. 2, 2003, and first assessed before or during the 2003 assessment will qualify for this exclusion.** Value that has been deferred for 10 years will begin to be phased in with the 2004 assessment. More information on the is available at the Minneapolis Assessor's Office.

PropertyInfo - Property Information System 7.1 rev: 3

Minneapolis Information Technology

For assistance, contact Minneapolis 311 at 3·1·1 or (612) 673-3000

City of Minneapolis PropertyInfo

Home Contact Us Help

Property Address: Property ID: **3602924310037**

2652 Minnehaha Ave Minneapolis, MN 55407

Warning - IMPORTANT INFORMATION CONCERNING SPECIAL ASSESSMENTS!

City of Minneapolis property data is updated nightly, Monday – Friday. While efforts are made to ensure that the information on our website is complete and accurate, Special Assessments data could be up to 72 hours old due to data systems refresh cycles.

The Special Assessment information herein does not include Public Works, Minneapolis Park Board, Hennepin County assessments.

If you are concerned about the accuracy or timeliness of an item and would like to contact the department responsible for the data, please contact Minneapolis 311 so that a 311 Customer Service Agent can direct you to the appropriate department. From within the City, dial 3·1·1; outside Minneapolis, dial (612) 673-3000. TTY/TDD users dial (612) 673-2157.

For more information, see the Special Assessments website or Special Assessment Contacts.

SPECIAL ASSESSMENTS

Year	Total	Assessed	Pending	Cancelled	Paid	Other
--No Special Assessments found for this property --						

PropertyInfo - Property Information System 7.1 rev: 3
Minneapolis Information Technology
For assistance, contact Minneapolis 311 at 3·1·1 or (612) 673-3000

Property Info Address Search

Search Options

- Property Info Search
- Snow Emergency Search
- Street Sweep Search
- Fire Station Search
- Ward Search
- Police Precinct Search
- Recycle Search
- Monument Search

Address or APN: 3602924310022

Unit(optional):

Search

2620 MINNEHAHA AVE
2626 MINNEHAHA AVE
2634 MINNEHAHA AVE
2636 MINNEHAHA AVE
2640 MINNEHAHA AVE

"3602924310022" returned 5 results.

© **City of Minneapolis, MN**. Address Portal 4.0.7

City of Minneapolis PropertyInfo

Home Contact Us Help

Property Address: Property ID: **3602924310022**

2620 Minnehaha Ave Minneapolis, MN 55407

OWNER
Bw Development Llp Mpls Mn 55406

TAXPAYER
B W Development Llp 2640 Minnehaha Ave Minneapolis Mn 55406

VALUATION HISTORY

Last Sale	5/5/1997

Current Taxable Value

Full valuation history

STRUCTURE INFORMATION

Type	Ind. Warehouse, Factory

LOT INFORMATION

Lot Size	194,139
Tract/Block	/ 309
Zone	I2/ Medium Industrial District(`99)

LAND USE INFORMATION

Homesteader	None
Homestead Status	
Relative Homestead	No
Assessor/Ext.	/
Assessor Land Use	IWFW
Addition	

RENTAL HISTORY

Rental License	N/A
Lodging House	N/A
Registered	N/A

PropertyInfo - Property Information System 7.1 rev: 3
Minneapolis Information Technology
For assistance, contact Minneapolis 311 at 3·1·1 or (612) 673-3000

Search tips

Property information search result

The Hennepin County Property Tax web database is updated daily (Monday - Friday) at approximately 9:15 p.m. (CST)

Search By:

Property ID

Address

Addition name

Interactive map

Property ID:

3602924310022

Search Clear

2015 Assessment (For Taxes Payable 2016)

Tax information

Property ID:	**36-029-24-31-0022**
Address:	**2620 MINNEHAHA AVE**
Unit No.:	
Municipality:	**MINNEAPOLIS**
Owner:	B W DEVELOPMENT LLP
Taxpayer Name / Address:	B W DEVELOPMENT LLP 2640 MINNEHAHA AVE MINNEAPOLIS MN 55406

Subrecord No. 1

Improvement Amount:	$0
Property Type:	INDUSTRIAL PREFERRED
Homestead Status:	NON-HOMESTEAD
Exempt or Deferred:	

Values	**Estimated**
Land:	$1,164,800
Building:	$2,510,200
Machinery:	$0

Parcel Data for Taxes Payable 2015

Property ID:	**36-029-24-31-0022**		
Address:	**2620 MINNEHAHA AVE**		
Municipality:	**MINNEAPOLIS**		
School Dist:	001	**Construction year:**	1997
Watershed:	6	**Approx. Parcel Size:**	407 X 477
Sewer Dist:			
Owner Name:	B W DEVELOPMENT LLP		
Taxpayer Name & Address:	B W DEVELOPMENT LLP 2640 MINNEHAHA AVE MINNEAPOLIS MN 55406		

Sale Information

Sales prices are reported as listed on the Certificate of Real Estate Value and are not warranted to represent arms-length transactions.

NO SALE INFORMATION ON FILE FOR THIS PROPERTY.

Tax Parcel Description

The following is the County Auditor's description of this tax parcel. It may not be the legal description on the most recent conveyance document recording ownership. Please refer to the legal description of this property on the public record when preparing legal documents for recording

Addition Name:	MINNEHAHA INDUSTRIAL PARK
Lot:	
Block:	003
First Line Metes & Bounds:	NELY 477 FT OF SELY 231 FT OF LOT 2
Full Metes & Bounds:	**Note: To read full tax parcel description, click here.**
Abstract or Torrens:	ABSTRACT

Value and Tax Summary for Taxes Payable 2015
Values Established by Assessor as of January 2, 2014

Estimated Market Value:

Taxable Market Value:

Total Improvement Amount:

Total Net Tax: Expand for details

Total Special Assessments:

Solid Waste Fee:

Total Tax:

Property Information Detail for Taxes Payable 2015
Values Established by Assessor as of January 2, 2014

Values:

Land Market

Building Market

Machinery Market

Total Market:

Qualifying Improvements

Veterans Exclusion

Homestead Market Value Exclusion

Classifications:

Property Type	INDUSTRIAL PREFERRED
Homestead Status	NON-HOMESTEAD

Relative Homestead
Agricultural
Exempt Status

Parcel Data for Taxes Payable 2014

The data listed below reflects information from December 31st of the payable year referenced above. Any adjustments made after that date will NOT be reflected.

Property ID:	**36-029-24-31-0022**		
Address:	**2620 MINNEHAHA AVE**		
Municipality:	**MINNEAPOLIS**		
School Dist:	001	**Construction year:**	1997
Watershed:	6	**Approx. Parcel Size:**	407 X 477
Sewer Dist:			
Owner Name:	CITY OF MINNEAPOLIS		
Taxpayer Name & Address:	B W DEVELOPMENT LLP ATTN WAYNE SIEWERT 2640 MINNEHAHA AVE MINNEAPOLIS MN 55406		

Sale Information

Sales prices are reported as listed on the Certificate of Real Estate Value and are not warranted to represent arms-length transactions.

NO SALE INFORMATION ON FILE FOR THIS PROPERTY.

Tax Parcel Description

The following is the County Auditor's description of this tax parcel. It may not be the legal description on the most recent conveyance document recording ownership. Please refer to the legal description of this property on the public record when preparing legal documents for recording

Addition Name:	MINNEHAHA INDUSTRIAL PARK
Lot:	
Block:	003
First Line Metes & Bounds:	NELY 477 FT OF SELY 231 FT OF LOT 2
Full Metes & Bounds:	**Note: To read full tax parcel description, click here.**
Abstract or Torrens:	ABSTRACT

Value and Tax Summary for Taxes Payable 2014
Values Established by Assessor as of January 2, 2013

Estimated Market Value:	
Taxable Market Value:	
Total Improvement Amount:	
Total Net Tax:	
Total Special Assessments:	
Solid Waste Fee:	
Total Tax:	

Property Information Detail for Taxes Payable 2014
Values Established by Assessor as of January 2, 2013

	Values:
Land Market	
Building Market	
Machinery Market	
Total Market:	
Qualifying Improvements	
Veterans Exclusion	
Homestead Market Value Exclusion	
	Classifications:
Property Type	INDUSTRIAL PREFERRED

Homestead Status	NON-HOMESTEAD
Relative Homestead	
Agricultural	
Exempt Status	

City of Minneapolis PropertyInfo

Home Contact Us Help

Property Address: Property ID: **3602924310022**

2620 Minnehaha Ave Minneapolis, MN 55407

VALUATION HISTORY

				Estimated Market Value				
Year	Homestead	Exempt	TOH*	Building	Land	Machinery	Total	Total Taxable Value
2015				$2,510,200	$1,164,800		$3,675,000	Current Taxable Value
2014				$2,335,200	$1,164,800		$3,500,000	$0
2013	0%			$2,335,200	$1,164,800		$3,500,000	$0
2012	0%			$2,285,200	$1,164,800		$3,450,000	$0
2011	0%			$2,285,200	$1,164,800		$3,450,000	$0
2010	0%			$2,585,200	$1,164,800		$3,750,000	$0
2009	0%			$2,935,200	$1,164,800		$4,100,000	$0
2008	0%			$2,860,200	$1,164,800		$4,025,000	$0
2007	0%			$3,095,400	$873,600		$3,969,000	$0
2006	0%			$3,154,200	$625,800		$3,780,000	$0
2005	0%			$3,031,100	$568,900		$3,600,000	$0
2004	0%	Y		$2,995,100	$568,900		$3,564,000	$0
2003	0%			$2,995,100	$568,900		$3,564,000	$0
2002	0%			$2,732,600	$507,400		$3,240,000	$0
2001	0%			$2,200,000	$500,000		$2,700,000	$0
2000	0%			$1,815,000	$460,000		$2,275,000	$0
1999	0%			$1,874,000	$326,000		$2,200,000	$0
1998	0%			$994,000	$326,000		$1,320,000	$0
1997	0%				$326,000		$326,000	$326,000

TAX EXEMPTION

-- No tax exemptions found for this property--

SALES HISTORY

Date	Seller	Buyer	Price
--No sales history found for this property --			

* Explanation of TOH

"This Old House" (M.S. 273.11, Subd. 16): This applies only to homestead property with structures 45

years of age or older and valued at less than $400,000. Improvements that increase the estimated market value by $5,000 or more may some of the value exempted. **Only improvements made before Jan. 2, 2003, and first assessed before or during the 2003 assessment will qualify for this exclusion.** Value that has been deferred for 10 years will begin to be phased in with the 2004 assessment. More information on the is available at the Minneapolis Assessor's Office.

PropertyInfo - Property Information System 7.1 rev: 3

Minneapolis Information Technology

For assistance, contact Minneapolis 311 at 3·1·1 or (612) 673-3000

City of Minneapolis PropertyInfo

Home Contact Us Help

Property Address: Property ID: **3602924310022**

2620 Minnehaha Ave Minneapolis, MN 55407

Warning - IMPORTANT INFORMATION CONCERNING SPECIAL ASSESSMENTS!

City of Minneapolis property data is updated nightly, Monday – Friday. While efforts are made to ensure that the information on our website is complete and accurate, Special Assessments data could be up to 72 hours old due to data systems refresh cycles.

The Special Assessment information herein does not include Public Works, Minneapolis Park Board, Hennepin County assessments.

If you are concerned about the accuracy or timeliness of an item and would like to contact the department responsible for the data, please contact Minneapolis 311 so that a 311 Customer Service Agent can direct you to the appropriate department. From within the City, dial 3·1·1; outside Minneapolis, dial (612) 673-3000. TTY/TDD users dial (612) 673-2157.

For more information, see the Special Assessments website or Special Assessment Contacts.

SPECIAL ASSESSMENTS

Year	Total	Assessed	Pending	Cancelled	Paid	Other
2015	0	0	0	0	0	0
2014	0	0	0	0	0	0
Prior	1	1	0	0	0	0
All	1	1	0	0	0	0

Hide Details.

2003

SPECIAL ASSESSMENTS

RS NUM	Levy #	Levy Year	Project	Project Description	Status	Total
02-0222402	1098	2003	Mpd	Mpls Police Dept Authorized Boarding Rear Door Open -- Burglary -- No Apparant Loss -- Board Up Ordered By Officer Toscano (badge 7257)	Assessed	$185.00

PropertyInfo - Property Information System 7.1 rev: 3
Minneapolis Information Technology

Local File Review Summary

Site Location:

Siewert Cabinet & Fixture Manufacturing, Inc.
2640 Minnehaha Avenue
Minneapolis, MN

HIG Project #:

1520292

Research Summary Completed:

9/1/2015

Conducted For:

Nova Consulting Group, Inc.
27349 Jefferson Avenue Suite 201
Temecula, CA

Historical Information Gatherers (HIG) conducted a review of readily accessible local government agency records on file for the Site. This local record review should not be considered a comprehensive summary of all publicly available records for the site. Copies of all relevant documents, if found during the search, are provided. Typical records researched include: - Fire department inspection, equipment installation and emergency response records. - Ownership and tax records. - Building department permit and inspection records for structures, wells, storage vessels, and other equipment. HIG attempts to conduct interviews with at least one local official when records are unavailable or not readily accessible. If applicable, summaries of interviews conducted are attached.

☑ Building Department

Date Researched 9/1/2015

Records are enclosed.

Additional Notes: Pages were added to BuildingRecords-0022.

☑ Fire Department

Date Researched 9/1/2015

Records are enclosed.

Additional Notes:

☑ Tax Assessor

Date Researched 8/27/2015

Records are enclosed.

Additional Notes

☑ Environmental Department

Date Researched 8/27/2015

Environmental Source: City of Minneapolis Environmental Management Department

Additional Notes A 14,000 gallon gas gank is listed as being permitted and removed, both in 1997. Contact EMD for details.

City of Minneapolis PropertyInfo

Home Contact Us Help

Property Address: Property ID: **3602924310037**

2652 Minnehaha Ave Minneapolis, MN 55407

Structures at this Address:

2652

Hide Details.

2652	
Establishments:	--THERE ARE NO ESTABLISHMENTS ASSOCIATED WITH THIS STRUCTURE--

PropertyInfo - Property Information System 7.1 rev: 3
Minneapolis Information Technology
For assistance, contact Minneapolis 311 at 3·1·1 or (612) 673-3000

City of Minneapolis PropertyInfo

Home Contact Us Help

Property Address: Property ID: **3602924310037**

2652 Minnehaha Ave Minneapolis, MN 55407

BUSINESS LICENSES							
Total	**Active**	**Inactive**	**Delinquent**	**Pending**	**Held**	**Granted**	**Withdrawn**
--No business licenses found for this property --							

PropertyInfo - Property Information System 7.1 rev: 3
Minneapolis Information Technology
For assistance, contact Minneapolis 311 at 3·1·1 or (612) 673-3000

City of Minneapolis PropertyInfo

Home Contact Us Help

Property Address: Property ID: **3602924310037**

2652 Minnehaha Ave Minneapolis, MN 55407

INSPECTION PERMITS			
Year	**Total**	**Open**	**Closed**
2015	0	0	0
2014	0	0	0
Prior	2	2	0
All	2	2	0

Hide Details.

2013 Non-Renewable

2652 Minnehaha Ave

MASTER LAND USE APPLICATION								
Permit	**Type**	**Issued**	**Status**	**Value**	**Applicant**	**Renewal**	**Cleared**	**Fees**
6059	BZZ	05/07	Open		Bw Development	N/A	N/A	$2,150.00

2002 Non-Renewable

2652 Minnehaha Ave

MASTER LAND USE APPLICATION								
Permit	**Type**	**Issued**	**Status**	**Value**	**Applicant**	**Renewal**	**Cleared**	**Fees**
671	BZZ	05/24	Open		320, Llc.	N/A	N/A	$1,150.00

PropertyInfo - Property Information System 7.1 rev: 3
Minneapolis Information Technology
For assistance, contact Minneapolis 311 at 3·1·1 or (612) 673-3000

City of Minneapolis PropertyInfo

Home Contact Us Help

Property Address: Property ID: **3602924310022**

2620 Minnehaha Ave Minneapolis, MN 55407

Structures at this Address:

2620 Minnehaha Ave

Hide Details.

2620 MINNEHAHA AVE

Offices:	19
Unit:	17000
Year Built:	1997
Stories:	1
	17000
Building Area(+ Basement):	91856
Ground Floor:	88023
Second Floor:	3833
Building Code:	IMF, Manufacturing
Establishments:	2620 MINNEHAHA AVE
	2626 MINNEHAHA AVE
	2634 MINNEHAHA AVE
	2636 MINNEHAHA AVE
	2640 MINNEHAHA AVE

PropertyInfo - Property Information System 7.1 rev: 3
Minneapolis Information Technology
For assistance, contact Minneapolis 311 at 3·1·1 or (612) 673-3000

City of Minneapolis PropertyInfo

Home Contact Us Help

Property Address: Property ID: **3602924310022**

2620 Minnehaha Ave Minneapolis, MN 55407

BUSINESS LICENSES							
Total	**Active**	**Inactive**	**Delinquent**	**Pending**	**Held**	**Granted**	**Withdrawn**
--No business licenses found for this property --							

PropertyInfo - Property Information System 7.1 rev: 3
Minneapolis Information Technology
For assistance, contact Minneapolis 311 at 3·1·1 or (612) 673-3000

City of Minneapolis PropertyInfo

Home Contact Us Help

Property Address: Property ID: **3602924310022**

2620 Minnehaha Ave Minneapolis, MN 55407

INSPECTION PERMITS			
Year	**Total**	**Open**	**Closed**
2015	0	0	0
2014	0	0	0
Prior	18	6	12
All	18	6	12

Hide Details.

2013 Non-Renewable

2620 Minnehaha Ave

MASTER LAND USE APPLICATION								
Permit	**Type**	**Issued**	**Status**	**Value**	**Applicant**	**Renewal**	**Cleared**	**Fees**
6059	BZZ	05/07	Open		Bw Development	N/A	N/A	$2,150.00

2009 Non-Renewable

2640 Minnehaha Ave

FIRE PREVENTION ANNUAL BILLING-COMM'L								
Permit	**Type**	**Issued**	**Status**	**Value**	**Applicant**	**Renewal**	**Cleared**	**Fees**
14509	FCOM	08/06	Open		B W Development Llp	09/30/2015	N/A	$277.00

2008 Renewable

2626 Minnehaha Ave

POLLUTION CONTROL ANNUAL BILL								
Permit	**Type**	**Issued**	**Status**	**Value**	**Applicant**	**Renewal**	**Cleared**	**Fees**
101698	PCAB	10/21	Open		Guild Art Corporation	01/31/2016		$503.80

2007 Non-Renewable

2620 Minnehaha Ave

FIRE SUPPRESSION PERMIT								
Permit	Type	Issued	Status	Value	Applicant	Renewal	Cleared	Fees
1005264	BFS	01/31	Done	1850.00	Response Fire Protection	N/A	04/03/2007	$121.81

REMODELING								
Permit	Type	Issued	Status	Value	Applicant	Renewal	Cleared	Fees
3045618	BIRE	01/29	Done	35000.00	Timbercraft Remodeling, Inc	N/A	03/19/2007	$932.76

2634 Minnehaha Ave

SIGNS/BILLBOARDS								
Permit	Type	Issued	Status	Value	Applicant	Renewal	Cleared	Fees
1005099	BSB	10/16	Open		Signminds Inc	N/A	N/A	$117.00
1005100	BSB	10/16	Open		Signminds Inc	N/A	N/A	$117.00

2002 Non-Renewable

2620 Minnehaha Ave

FIRE SUPPRESSION PERMIT								
Permit	Type	Issued	Status	Value	Applicant	Renewal	Cleared	Fees
1002707	BFS	12/13	Done	400.00	Olsen Fire Protection Inc	N/A	01/03/2006	$60.50

PLUMBING								
Permit	Type	Issued	Status	Value	Applicant	Renewal	Cleared	Fees
5034984	BTPA	09/13	Done		Valley-rich Company	N/A	01/24/2007	$50.50

1999 Renewable

POLLUTION CONTROL ANNUAL BILL								
Permit	Type	Issued	Status	Value	Applicant	Renewal	Cleared	Fees
93970	PCAB	10/13	Open		Bw Development	01/31/2016		$4,406.60

1999 Non-Renewable

2620 Minnehaha Ave

ELECTRICAL								
Permit	Type	Issued	Status	Value	Applicant	Renewal	Cleared	Fees

1001598	BTEA	02/18	Done	200.00	Muska Electric Company	N/A	11/24/2003	$38.65
1009400	BTEA	09/30	Done		Commonwealth Electric	N/A	10/24/2003	$155.06
1010461	BTEA	10/18	Done		Commonwealth Electric	N/A	11/24/2003	$118.11
1010649	BTEA	10/21	Done		Northern States Electric, Inc	N/A	11/24/2003	$102.42

FIRE SUPPRESSION PERMIT

Permit	Type	Issued	Status	Value	Applicant	Renewal	Cleared	Fees
1000674	BFS	10/26	Done	4800.00	Response Fire Protection	N/A	01/03/2006	$99.06

MECHANICAL

Permit	Type	Issued	Status	Value	Applicant	Renewal	Cleared	Fees
4006158	BTMA	10/19	Done	14000.00	Construction Mechanical Serv	N/A	03/15/2006	$452.20

PLUMBING

Permit	Type	Issued	Status	Value	Applicant	Renewal	Cleared	Fees
5007357	BTPA	11/19	Done		Dakota Plbg & Htg, Inc	N/A	11/24/2003	$174.10

REMODELING

Permit	Type	Issued	Status	Value	Applicant	Renewal	Cleared	Fees
3002461	BIRE	09/14	Done	155000.00	Sieco Cnst	N/A	10/24/2003	$1,995.21

PropertyInfo - Property Information System 7.1 rev: 3
Minneapolis Information Technology
For assistance, contact Minneapolis 311 at 3·1·1 or (612) 673-3000

City of Minneapolis PropertyInfo

Home Contact Us Help

Property Address: Property ID: **3602924310022**

2620 Minnehaha Ave Minneapolis, MN 55407

POLLUTION CONTROL ANNUAL BILL

Issued	Type	Permit	Status	Value	Applicant	Cleared	Total
01/06/2015	PCAB	101698	Open		Guild Art Corporation	N/A	$64.00
01/29/2014	PCAB	101698	Open		Guild Art Corporation	N/A	$64.00
01/08/2013	PCAB	101698	Open		Guild Art Corporation	N/A	$64.00
01/06/2012	PCAB	101698	Open		Guild Art Corporation	N/A	$62.00
01/28/2011	PCAB	101698	Open		Guild Art Corporation	N/A	$60.80
01/13/2010	PCAB	101698	Open		Guild Art Corporation	N/A	$59.00
01/16/2009	PCAB	101698	Open		Guild Art Corporation	N/A	$59.00
02/27/2009	PCAB	101698	Open		Guild Art Corporation	N/A	$317.00

DATES

Inspection Dates	Inspection Type	Result
	-- No Inspection Date found for this permit --	

FEES

Fee Code	Description	Amount
PC13	HAZARDOUS WASTE GENERATOR	$258.00
PC65	WASTEWATER/SANITARY SEWER DISCHARGE	$491.80
		Total: $749.80

PropertyInfo - Property Information System 7.1 rev: 3
Minneapolis Information Technology
For assistance, contact Minneapolis 311 at 3·1·1 or (612) 673-3000

City of Minneapolis PropertyInfo

Home Contact Us Help

Property Address: Property ID: **3602924310022**

2620 Minnehaha Ave Minneapolis, MN 55407

POLLUTION CONTROL ANNUAL BILL

Issued	Type	Permit	Status	Value	Applicant	Cleared	Total
01/29/2015	PCAB	93970	Open		Bw Development	01/08/2004	$616.00
01/31/2014	PCAB	93970	Open		Bw Development	01/08/2004	$616.00
01/31/2013	PCAB	93970	Open		Bw Development	01/08/2004	$616.00
01/27/2012	PCAB	93970	Open		Bw Development	01/08/2004	$605.00
01/27/2011	PCAB	93970	Open		Bw Development	01/08/2004	$589.60
01/08/2010	PCAB	93970	Open		Bw Development	01/08/2004	$572.00
01/05/2009	PCAB	93970	Open		Bw Development	01/08/2004	$572.00
12/14/2007	PCAB	93970	Open		Bw Development	01/08/2004	$550.00
12/07/2006	PCAB	93970	Open		Bw Development	01/08/2004	$539.00
12/16/2005	PCAB	93970	Open		Bw Development	01/08/2004	$495.00
01/08/2004	PCAB	93970	Open		Bw Development	01/08/2004	$440.00
12/22/2004	PCAB	93970	Open		Bw Development	01/08/2004	$495.00
12/24/2002	PCAB	93970	Open		Bw Development	01/08/2004	$440.00
12/14/2001	PCAB	93970	Open		Bw Development	01/08/2004	$440.00
08/25/2000	PCAB	93970	Open		Bw Development	01/08/2004	$440.00
10/13/1999	PCAB	93970	Open		Bw Development	01/08/2004	$440.00

DATES

Inspection Dates	Inspection Type	Result

-- No Inspection Date found for this permit --

FEES		
Fee Code	**Description**	**Amount**
PC49	HEATING EQUIPMENT	$8,465.60
		Total: $8,465.60

PropertyInfo - Property Information System 7.1 rev: 3
Minneapolis Information Technology
For assistance, contact Minneapolis 311 at 3·1·1 or (612) 673-3000

City of Minneapolis PropertyInfo

Home Contact Us Help

Property Address: Property ID: **3602924310022**

2620 Minnehaha Ave Minneapolis, MN 55407

REMODELING							
Issued	**Type**	**Permit**	**Status**	**Value**	**Applicant**	**Cleared**	**Total**
09/14/1999	BIRE	3002461	Done	155000.00	Sieco Cnst	10/24/2003	$1,995.21

Scope:

FINISH SPACE FOR SILKSCREENING SHOP, F1 OCCUPANCY BASED ON HAZMAT LIST PROVIDED.
[GUILD ART]
DTC-1

DATES		
Inspection Dates	**Inspection Type**	**Result**
10/4/1999	FRAMING	APPROVED

FEES		
Fee Code	**Description**	**Amount**
BB01	BUILDING PERMIT	$1,162.25
BB02	BUILDING PLAN REVIEW	$755.46
BSUR	STATE SURCHARGE	$77.50
		Total: $1,995.21

PropertyInfo - Property Information System 7.1 rev: 3
Minneapolis Information Technology
For assistance, contact Minneapolis 311 at 3·1·1 or (612) 673-3000

APPENDIX D

CLIENT PROVIDED DOCUMENTATION

NO DOCUMENTS HAVE BEEN ASSOCIATED WITH THIS APPENDIX

APPENDIX E

LABORATORY REPORTS

NO DOCUMENTS HAVE BEEN ASSOCIATED WITH THIS APPENDIX

APPENDIX F

OTHER SUPPORTING DOCUMENTATION

NO DOCUMENTS HAVE BEEN ASSOCIATED WITH THIS APPENDIX

APPENDIX G

QUALIFICATIONS OF ENVIRONMENTAL PROFESSIONALS

ANNE K. SINNA
ENVIRONMENTAL PROFESSIONAL (E.P.)
SENIOR PROJECT MANAGER

PROFESSIONAL EDUCATION

Bachelor of Arts, Biology and Environmental Studies, May 2000, College of Saint Benedict, St. Joseph, Minnesota

CERTIFICATIONS/QUALIFICATIONS

- E.P.A. Environmental Professional
- MN/AHERA Certified Asbestos Building Inspector
- Asbestos Management Planner
- OSHA 40 Hour Hazardous Waste Operations Certification (29CFR 1910.120)
- Phase II ESA Procedures and Reporting Training, Nova Training Center
- Certified Termite and Other Wood Destroying Pest Inspector
- Certified Mold Assessment Consultant
- NEHA Radon Certification – 104930 RT
- *HUD PCNA Training* - Addressing Accessibility in Capital Needs Assessments

SELECTED EXPERIENCE

Ms. Sinna is a Senior Project Manager in Nova's Chaska, Minnesota office with over twelve years experience relating to environmental assessments, subsurface investigations, and property condition assessments conducted for private, commercial and industrial business clients, property management/real estate development companies and state/local government agencies. Ms. Sinna is also proficient in mold and radon testing investigations.

Ms. Sinna has completed Phase I Environmental Assessments and Property Condition Assessments for a variety of properties including industrial, manufacturing, commercial office and retail properties, automotive service facilities, portfolios including assisted living facilities, and multifamily residential complexes. Ms. Sinna has a working knowledge of ASTM E1527-05, EPA's All Appropriate Inquiry (AAI), HUD Guidelines, Fannie Mae DUS, and Freddie Mac requirements for environmental assessments, ASTM 2018 guidelines for property condition assessments, and drafts, edits, and completes detailed written reports of findings and recommendations within budget and time constraints.

Ms. Sinna has completed Phase I Environmental Site Assessments for county corridor projects as well as for an entire city block to demolition for new construction (which included a coordinating asbestos survey and extensive file review).

Ms. Sinna has participated in various subsurface investigations, which included soil sampling and report preparation for each site.

Ms. Sinna's previous experience includes organizing, and leading environmental education programs involving wellhead protection and lead based paint. Ms. Sinna was responsible for working with and coordinating the efforts of various organizations, businesses, government officials and community members to create and implement a Wellhead Protection Program for the City of Cold Spring and Lead Poisoning Prevention for Hennepin County.

THOMAS PANNING
SENIOR PROJECT MANAGER

PROFESSIONAL EDUCATION

B.S. Natural Resource Management, Mankato State University, 1990

CERTIFICATIONS/QUALIFICATIONS

- Environmental Professional (EP) as defined by ASTM E1527-13
- MN/AHERA Certified Asbestos Building Inspector and Management Planner
- OSHA 40 Hour Hazardous Waste Operations Certification (29CFR 1910.120)
- Termite and Wood Destroying Pests Training, Nova Training Center
- Member, International Association of Certified Home Inspectors, NACHI ID#14021905
- Property Condition Assessment Experience, 12+ years
- Multifamily PCA Experience, 10+ years

SELECTED EXPERIENCE

Mr. Panning has more than twenty years of consulting experience providing environmental and property condition due diligence and indoor air quality services throughout the United States. He has conducted Environmental Site Assessments (ESAs) and Property Condition Assessments (PCAs) for a wide range of local and national clients, including government agencies, banks, agency lenders, investment banks, insurance companies, law firms and private property owners. The properties he has evaluated have included multifamily residential, retail, office, industrial and hospitality.

Mr. Panning has provided hundreds of environmental site assessments in accordance with ASTM E1527, the USEPA All Appropriate Inquiry rules, Fannie Mae Delegated Underwriting Standards, Freddie Mac guidelines, HUD guidelines, and other client specific scopes of work. His environmental background includes a detailed understanding of the risks associated with hazardous and regulated materials storage, use generation and disposal, above ground and underground storage tanks, polychlorinated biphenyls (PCBs), asbestos-containing materials (ACM), lead-based paint (LBP), mold and radon.

Mr. Panning has also managed numerous subsurface investigations to assess the horizontal and vertical extent of soil and groundwater contamination of solvent, heavy metal and petroleum impacted properties throughout the United States.

In addition to his environmental consulting experience, Mr. Panning has conducted numerous Property Condition Assessments for multifamily residential housing properties, commercial properties including, but not limited to, retail facilities and office buildings throughout the country, in accordance with ASTM 2018, Fannie Mae and Freddie Mac guidelines.

Throughout his career, Mr. Panning has also completed numerous indoor air quality investigations for commercial properties and residences. Investigations have included building inspections, assessment of potential air quality issues, and sampling for bacteria and fungi in indoor air and building materials.