

- Environmental Survey Corridor
- Access Road Survey Corridor
- Field Survey Not Complete
- Field Survey Not Required
- National Hydrography Dataset**
- ~ Waterbody
- ~ Intermittent Stream
- ~ Perennial Stream
- ~ Canal/Ditch
- NWI Wetland**
- PEM
- PFO
- PSS
- PUB
- L1U
- R2U; R4S; R5U; R3U
- Field Delineated Features**
- 2013 Sample Point
- 2014 Sample Point
- 2015 Sample Point
- 2016 Sample Point
- 2017 Sample Point
- 2018 Sample Point
- ~ 2013 Field Delineated Waterbody
- ~ 2014 Field Delineated Waterbody
- ~ 2015 Field Delineated Waterbody
- ~ 2016 Field Delineated Waterbody
- ~ 2017 Field Delineated Waterbody
- ~ 2018 Field Delineated Waterbody
- 2013 Wetland**
- PEM
- PFO
- PSS
- PUB
- L1UB
- 2014 Wetland**
- PEM
- PFO
- PSS
- PUB
- 2015 Wetland**
- PEM
- PFO
- PSS
- PUB
- 2016 Wetland**
- PEM
- PFO
- PSS
- PUB
- 2017 Wetland**
- PEM
- PFO
- PSS
- PUB
- 2018 Wetland**
- PEM
- PFO
- PSS
- PUB

Appendix F
Exhibit F 2-1

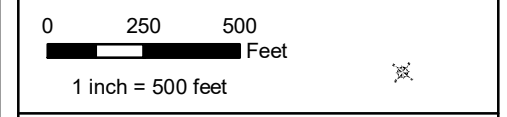
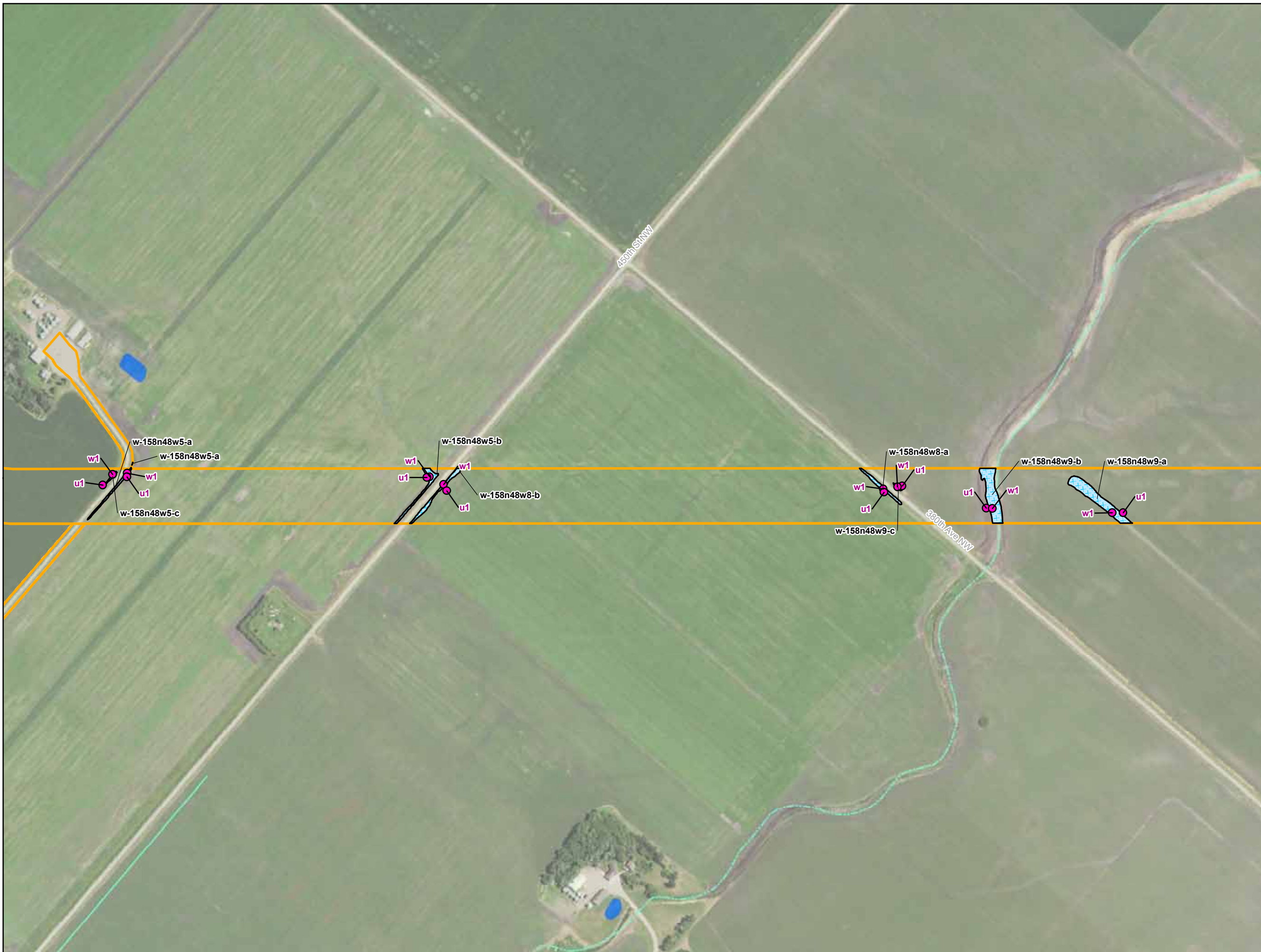
Enbridge

Field Collected Wetlands and Waterbodies

Marshall County, Minnesota

For Environmental Review Purposes Only September 2018

Source: Z:\Clients\IE_F\Enbridge\Line_3_Pull_ReplacementField_Data\Wetland_Waterbody\Reports\Wetland_Waterbody_20180631\Wetland_Waterbody_WB_AppendixF_Wetland_WB.mxd



- Environmental Survey Corridor
- Access Road Survey Corridor
- Field Survey Not Complete
- Field Survey Not Required
- National Hydrography Dataset**
- Waterbody
- Intermittent Stream
- Perennial Stream
- Canal/Ditch
- NWI Wetland**
- PEM
- PFO
- PSS
- PUB
- L1U
- R2U; R4S; R5U; R3U
- Field Delineated Features**
- 2013 Sample Point
- 2014 Sample Point
- 2015 Sample Point
- 2016 Sample Point
- 2017 Sample Point
- 2018 Sample Point
- 2013 Field Delineated Waterbody
- 2014 Field Delineated Waterbody
- 2015 Field Delineated Waterbody
- 2016 Field Delineated Waterbody
- 2017 Field Delineated Waterbody
- 2018 Field Delineated Waterbody
- 2013 Wetland**
- PEM
- PFO
- PSS
- PUB
- L1UB
- 2014 Wetland**
- PEM
- PFO
- PSS
- PUB
- 2015 Wetland**
- PEM
- PFO
- PSS
- PUB
- 2016 Wetland**
- PEM
- PFO
- PSS
- PUB
- 2017 Wetland**
- PEM
- PFO
- PSS
- PUB
- 2018 Wetland**
- PEM
- PFO
- PSS
- PUB

**Appendix F
Exhibit F 2-2**

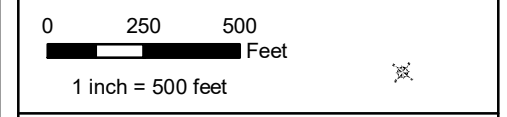
Enbridge

**Field Collected Wetlands and
Waterbodies**

Marshall County, Minnesota



Source: Z:\Clients\IE_F\ReplacementField_Data\Wetland_Waterbody\Reports\Wetland_Waterbody_20180631\Wetland_Waterbody_20180631\Wetland_Waterbody_20180631.mxd



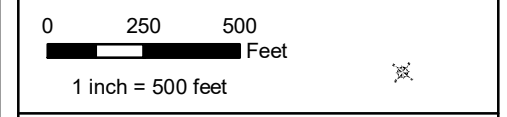
- Environmental Survey Corridor
- Access Road Survey Corridor
- Field Survey Not Complete
- Field Survey Not Required
- National Hydrography Dataset**
- Waterbody
- Intermittent Stream
- Perennial Stream
- Canal/Ditch
- NWI Wetland**
- PEM
- PFO
- PSS
- PUB
- L1U
- R2U; R4S; R5U; R3U
- Field Delineated Features**
- 2013 Sample Point
- 2014 Sample Point
- 2015 Sample Point
- 2016 Sample Point
- 2017 Sample Point
- 2018 Sample Point
- 2013 Field Delineated Waterbody
- 2014 Field Delineated Waterbody
- 2015 Field Delineated Waterbody
- 2016 Field Delineated Waterbody
- 2017 Field Delineated Waterbody
- 2018 Field Delineated Waterbody
- 2013 Wetland**
- PEM
- PFO
- PSS
- PUB
- L1UB
- 2014 Wetland**
- PEM
- PFO
- PSS
- PUB
- 2015 Wetland**
- PEM
- PFO
- PSS
- PUB
- 2016 Wetland**
- PEM
- PFO
- PSS
- PUB
- 2017 Wetland**
- PEM
- PFO
- PSS
- PUB
- 2018 Wetland**
- PEM
- PFO
- PSS
- PUB

**Appendix F
Exhibit F 2-3**

Enbridge
Field Collected Wetlands and Waterbodies
Marshall County, Minnesota



Source: Z:\Clients\IE_F\Enbridge\Line_3_Pull_ReplacementField_Data\Wetland_Waterbody\Reports\Wetland_Waterbody_2018060310M1L3R_Wetland_WB_AppendixF_MN.mxd Date: (9/20/2018)



- Environmental Survey Corridor
- Access Road Survey Corridor
- Field Survey Not Complete
- Field Survey Not Required
- National Hydrography Dataset**
- Waterbody
- Intermittent Stream
- Perennial Stream
- Canal/Ditch
- NWI Wetland**
- PEM
- PSS
- L1U
- PFO
- PUB
- R2U; R4S; R5U; R3U
- Field Delineated Features**
- 2013 Sample Point
- 2014 Sample Point
- 2015 Sample Point
- 2016 Sample Point
- 2017 Sample Point
- 2018 Sample Point
- 2013 Field Delineated Waterbody
- 2014 Field Delineated Waterbody
- 2015 Field Delineated Waterbody
- 2016 Field Delineated Waterbody
- 2017 Field Delineated Waterbody
- 2018 Field Delineated Waterbody
- 2013 Wetland**
- PEM
- PFO
- PSS
- PUB
- L1UB
- 2014 Wetland**
- PEM
- PFO
- PSS
- PUB
- 2015 Wetland**
- PEM
- PFO
- PSS
- PUB
- 2016 Wetland**
- PEM
- PFO
- PSS
- PUB
- 2017 Wetland**
- PEM
- PFO
- PSS
- PUB
- 2018 Wetland**
- PEM
- PFO
- PSS
- PUB

**Appendix F
Exhibit F 2-4**

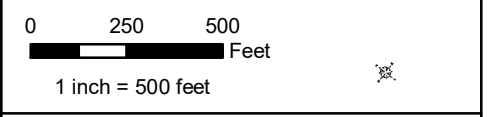
Enbridge

**Field Collected Wetlands and
Waterbodies**

Marshall County, Minnesota



Source: Z:\Clients\IE_F\Enbridge\Line_3_Pull_ReplacementField_Data\Wetland_Waterbody\Reports\Wetland_Waterbody_2018060310M1L3R_Wetland_WB_AppendixF_WIN.mxd



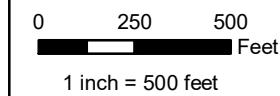
- Environmental Survey Corridor
- Access Road Survey Corridor
- Field Survey Not Complete
- Field Survey Not Required
- National Hydrography Dataset**
- Waterbody
- Intermittent Stream
- Perennial Stream
- Canal/Ditch
- NWI Wetland**
- PEM
- PSS
- L1U
- PFO
- PUB
- R2U; R4S; R5U; R3U
- Field Delineated Features**
- 2013 Sample Point
- 2014 Sample Point
- 2015 Sample Point
- 2016 Sample Point
- 2017 Sample Point
- 2018 Sample Point
- 2013 Field Delineated Waterbody
- 2014 Field Delineated Waterbody
- 2015 Field Delineated Waterbody
- 2016 Field Delineated Waterbody
- 2017 Field Delineated Waterbody
- 2018 Field Delineated Waterbody
- 2013 Wetland**
- PEM
- PFO
- PSS
- PUB
- L1UB
- 2014 Wetland**
- PEM
- PFO
- PSS
- PUB
- 2015 Wetland**
- PEM
- PFO
- PSS
- PUB
- 2016 Wetland**
- PEM
- PFO
- PSS
- PUB
- 2017 Wetland**
- PEM
- PFO
- PSS
- PUB
- 2018 Wetland**
- PEM
- PFO
- PSS
- PUB

**Appendix F
Exhibit F 2-5**

Enbridge
**Field Collected Wetlands and
Waterbodies**
Marshall County, Minnesota



Source: Z:\Clients\IE_FHE\bridgeLine_3_Pull_ReplacementField_Data\Wetland_Waterbody\Reports\Wetland_Waterbody_20180631\Wetland_Waterbody_20180631\Wetland_Waterbody_20180631\Wetland_Waterbody_20180631.mxd



- Environmental Survey Corridor
- Access Road Survey Corridor
- Field Survey Not Complete
- Field Survey Not Required
- National Hydrography Dataset**
- Waterbody
- Intermittent Stream
- Perennial Stream
- Canal/Ditch
- NWI Wetland**
- PEM
- PSS
- L1U
- PFO
- PUB
- R2U; R4S; R5U; R3U
- Field Delineated Features**
- 2013 Sample Point
- 2014 Sample Point
- 2015 Sample Point
- 2016 Sample Point
- 2017 Sample Point
- 2018 Sample Point
- 2013 Field Delineated Waterbody
- 2014 Field Delineated Waterbody
- 2015 Field Delineated Waterbody
- 2016 Field Delineated Waterbody
- 2017 Field Delineated Waterbody
- 2018 Field Delineated Waterbody
- 2013 Wetland**
- PEM
- PFO
- PSS
- PUB
- L1UB
- 2014 Wetland**
- PEM
- PFO
- PSS
- PUB
- 2015 Wetland**
- PEM
- PFO
- PSS
- PUB
- 2016 Wetland**
- PEM
- PFO
- PSS
- PUB
- 2017 Wetland**
- PEM
- PFO
- PSS
- PUB
- 2018 Wetland**
- PEM
- PFO
- PSS
- PUB

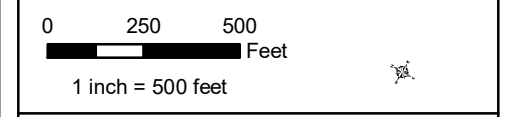
**Appendix F
Exhibit F 2-6**

Enbridge

**Field Collected Wetlands and
Waterbodies**

Marshall County, Minnesota





- Environmental Survey Corridor
- Access Road Survey Corridor
- Field Survey Not Complete
- Field Survey Not Required
- National Hydrography Dataset**
- Waterbody
- Intermittent Stream
- Perennial Stream
- Canal/Ditch
- NWI Wetland**
- PEM
- PFO
- PSS
- PUB
- L1U
- R2U; R4S; R5U; R3U
- Field Delineated Features**
- 2013 Sample Point
- 2014 Sample Point
- 2015 Sample Point
- 2016 Sample Point
- 2017 Sample Point
- 2018 Sample Point
- 2013 Field Delineated Waterbody
- 2014 Field Delineated Waterbody
- 2015 Field Delineated Waterbody
- 2016 Field Delineated Waterbody
- 2017 Field Delineated Waterbody
- 2018 Field Delineated Waterbody
- 2013 Wetland**
- PEM
- PFO
- PSS
- PUB
- L1UB
- 2014 Wetland**
- PEM
- PFO
- PSS
- PUB
- 2015 Wetland**
- PEM
- PFO
- PSS
- PUB
- 2016 Wetland**
- PEM
- PFO
- PSS
- PUB
- 2017 Wetland**
- PEM
- PFO
- PSS
- PUB
- 2018 Wetland**
- PEM
- PFO
- PSS
- PUB

**Appendix F
Exhibit F 2-7**

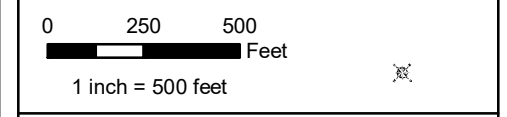
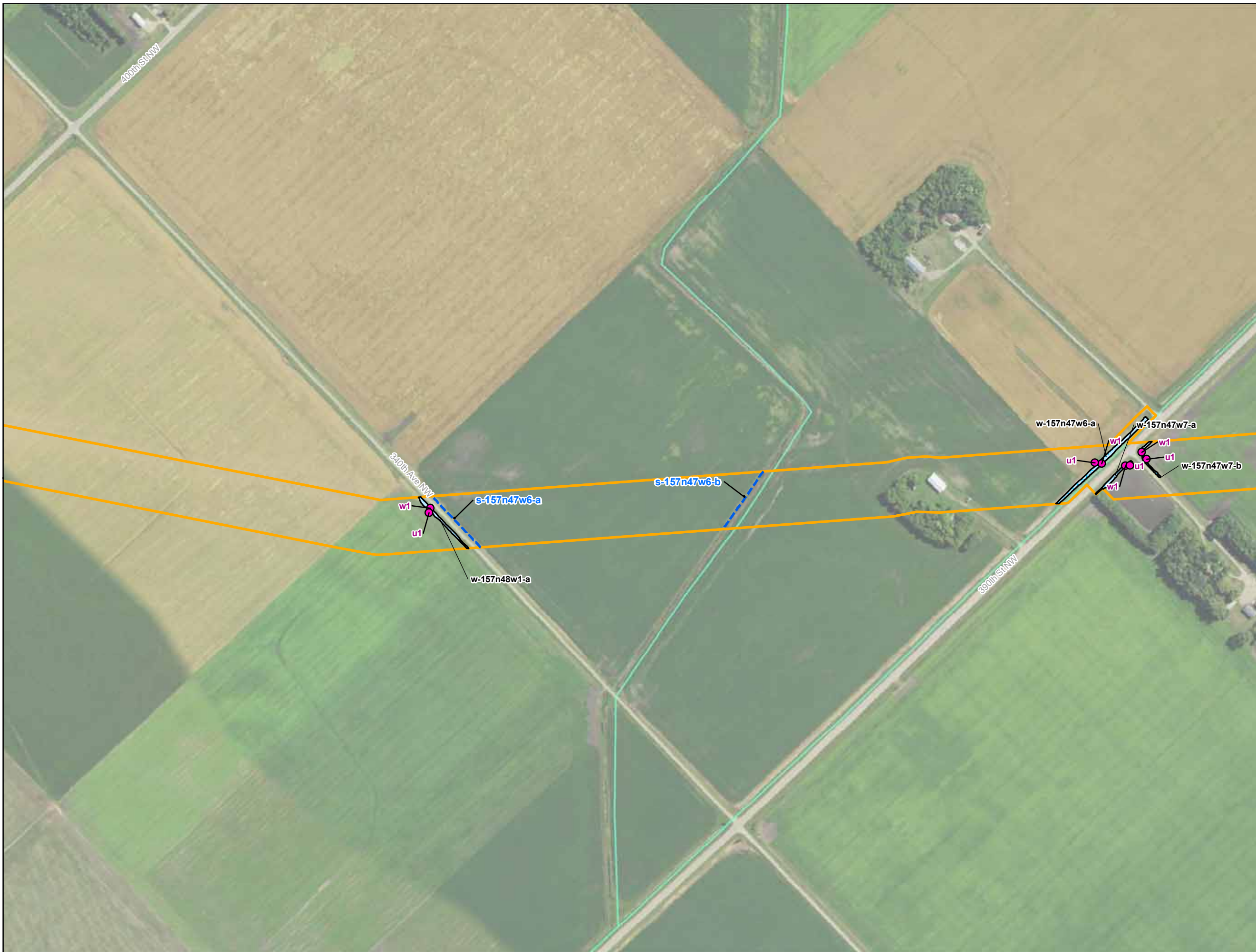
Enbridge

**Field Collected Wetlands and
Waterbodies**

Marshall County, Minnesota



Source: Z:\Clients\IE_F\Enbridge\Line_3_Pull_ReplacementField_Data\Wetland_Waterbody\Reports\Wetland_Waterbody_20180831\Wetland_Waterbody_WB_AppendixF_Wetland_WB.mxd



- Environmental Survey Corridor
- Access Road Survey Corridor
- Field Survey Not Complete
- Field Survey Not Required
- National Hydrography Dataset**
- ~ Waterbody
- - - Intermittent Stream
- ~ Perennial Stream
- - - Canal/Ditch
- NWI Wetland**
- PEM
- PFO
- PSS
- PUB
- L1U
- R2U; R4S; R5U; R3U
- Field Delineated Features**
- 2013 Sample Point
- 2014 Sample Point
- 2015 Sample Point
- 2016 Sample Point
- 2017 Sample Point
- 2018 Sample Point
- - - 2013 Field Delineated Waterbody
- - - 2014 Field Delineated Waterbody
- - - 2015 Field Delineated Waterbody
- - - 2016 Field Delineated Waterbody
- - - 2017 Field Delineated Waterbody
- - - 2018 Field Delineated Waterbody
- 2013 Wetland**
- PEM
- PFO
- PSS
- PUB
- L1UB
- 2014 Wetland**
- PEM
- PFO
- PSS
- PUB
- 2015 Wetland**
- PEM
- PFO
- PSS
- PUB
- 2016 Wetland**
- PEM
- PFO
- PSS
- PUB
- 2017 Wetland**
- PEM
- PFO
- PSS
- PUB
- 2018 Wetland**
- PEM
- PFO
- PSS
- PUB

**Appendix F
Exhibit F 2-8**

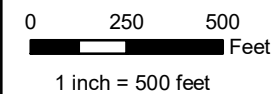
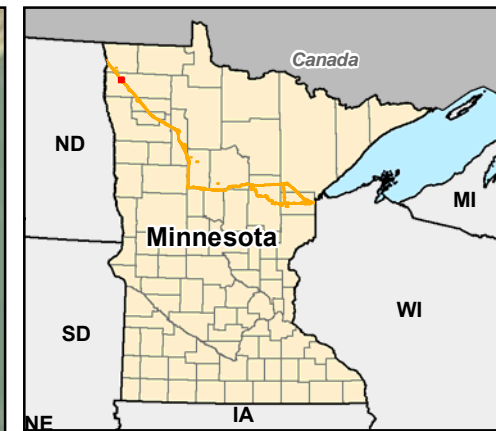
Enbridge

**Field Collected Wetlands and
Waterbodies**

Marshall County, Minnesota



Source: Z:\Clients\IE_F\IE\bridge\Line_3_Pull_ReplacementField_Data\Wetland_Waterbody\Reports\Wetland_Waterbody_20180631\Wetland_Waterbody_WB_AppendixF_Wetland_WB.mxd



- Environmental Survey Corridor
- Access Road Survey Corridor
- Field Survey Not Complete
- Field Survey Not Required
- National Hydrography Dataset**
- Waterbody
- Intermittent Stream
- Perennial Stream
- Canal/Ditch
- NWI Wetland**
- PEM
- PSS
- L1U
- PFO
- PUB
- R2U; R4S; R5U; R3U
- Field Delineated Features**
- 2013 Sample Point
- 2014 Sample Point
- 2015 Sample Point
- 2016 Sample Point
- 2017 Sample Point
- 2018 Sample Point
- 2013 Field Delineated Waterbody
- 2014 Field Delineated Waterbody
- 2015 Field Delineated Waterbody
- 2016 Field Delineated Waterbody
- 2017 Field Delineated Waterbody
- 2018 Field Delineated Waterbody
- 2013 Wetland**
- PEM
- PFO
- PSS
- PUB
- L1UB
- 2014 Wetland**
- PEM
- PFO
- PSS
- PUB
- 2015 Wetland**
- PEM
- PFO
- PSS
- PUB
- 2016 Wetland**
- PEM
- PFO
- PSS
- PUB
- 2017 Wetland**
- PEM
- PFO
- PSS
- PUB
- 2018 Wetland**
- PEM
- PFO
- PSS
- PUB

**Appendix F
Exhibit F 2-9**

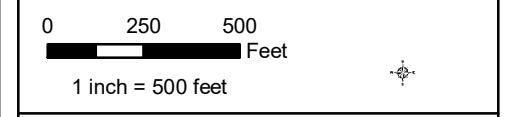
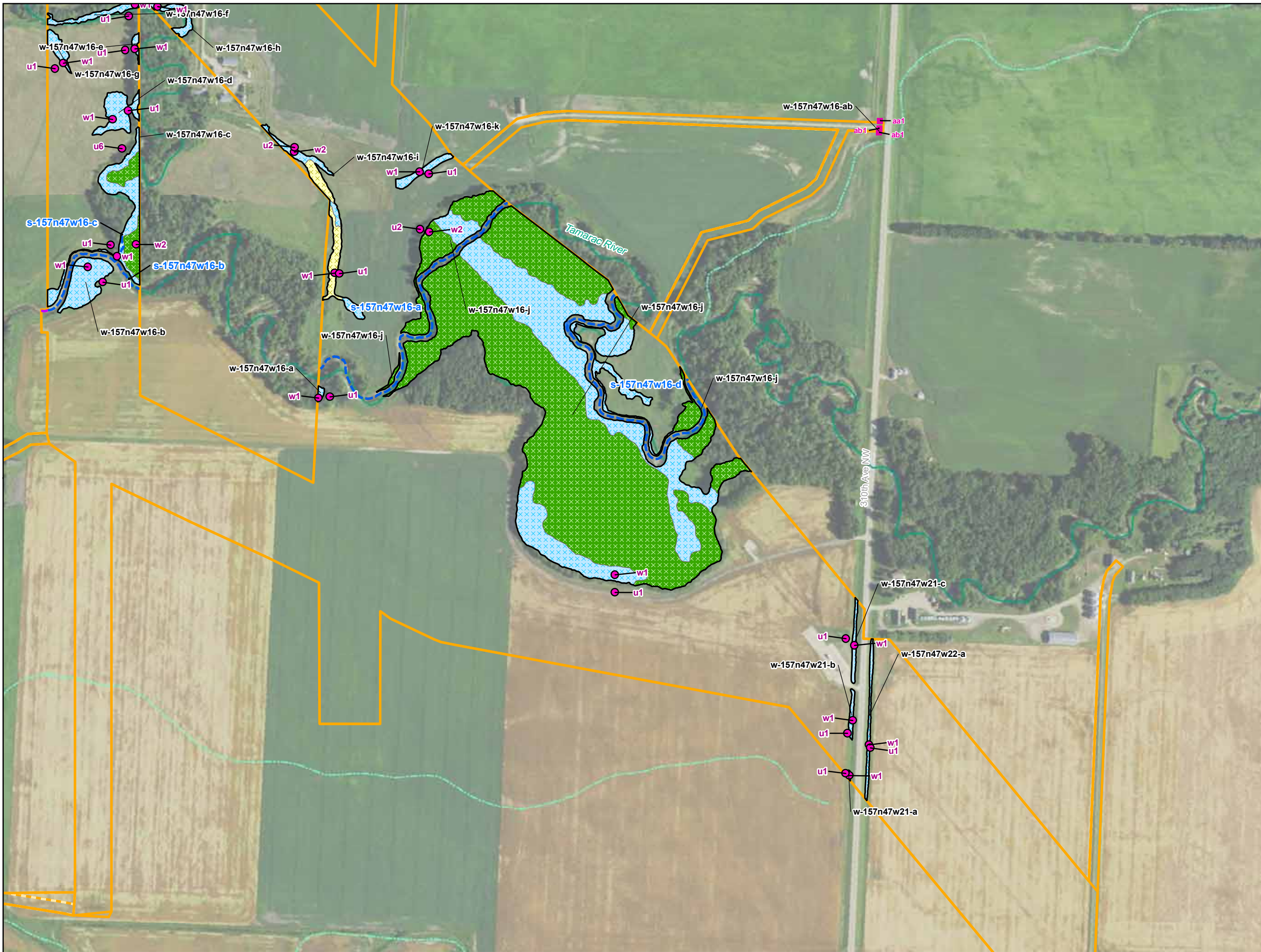
Enbridge

**Field Collected Wetlands and
Waterbodies**

Marshall County, Minnesota



Source: Z:\Clients\IE_F\Enbridge\Line_3_Pull_ReplacementField_Data\Wetland_Waterbody\Reports\Wetland_Waterbody_20180831\Wetland_Waterbody_20180831\Wetland_Waterbody_20180831.mxd



- Environmental Survey Corridor
- Access Road Survey Corridor
- Field Survey Not Complete
- Field Survey Not Required
- National Hydrography Dataset**
- Waterbody
- Intermittent Stream
- Perennial Stream
- Canal/Ditch
- NWI Wetland**
- PEM
- PFO
- PSS
- L1U
- PUB
- R2U; R4S; R5U; R3U
- Field Delineated Features**
- 2013 Sample Point
- 2014 Sample Point
- 2015 Sample Point
- 2016 Sample Point
- 2017 Sample Point
- 2018 Sample Point
- 2013 Field Delineated Waterbody
- 2014 Field Delineated Waterbody
- 2015 Field Delineated Waterbody
- 2016 Field Delineated Waterbody
- 2017 Field Delineated Waterbody
- 2018 Field Delineated Waterbody
- 2013 Wetland**
- PEM
- PFO
- PSS
- PUB
- L1UB
- 2014 Wetland**
- PEM
- PFO
- PSS
- PUB
- 2015 Wetland**
- PEM
- PFO
- PSS
- PUB
- 2016 Wetland**
- PEM
- PFO
- PSS
- PUB
- 2017 Wetland**
- PEM
- PFO
- PSS
- PUB
- 2018 Wetland**
- PEM
- PFO
- PSS
- PUB

Appendix F
Exhibit F 2-11

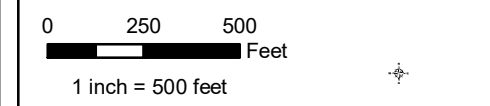
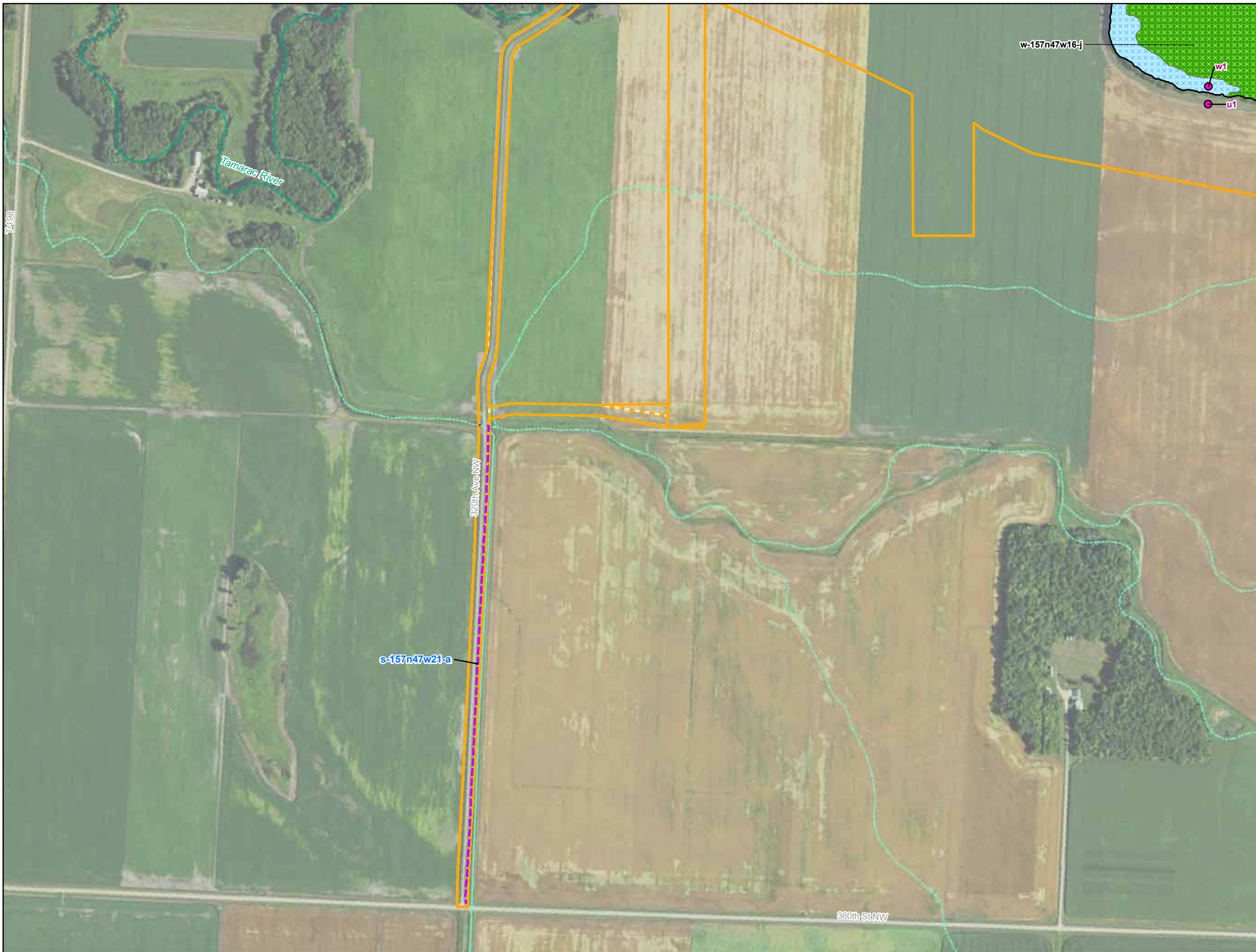
Enbridge

Field Collected Wetlands and Waterbodies

Marshall County, Minnesota

For Environmental Review Purposes Only September 2018

Date: (9/20/2018) Source: Z:\Clients\IE_F\Enbridge\Line_3_Pull_ReplacementField_Data\Wetland_Waterbody\Reports\Wetland_Waterbody_20180631\Wetland_Waterbody_WB_AppendixF_Wetland_WB.mxd



- Environmental Survey Corridor
- Access Road Survey Corridor
- Field Survey Not Complete
- Field Survey Not Required
- National Hydrography Dataset**
- Waterbody
- Intermittent Stream
- Perennial Stream
- Canal/Ditch
- NWI Wetland**
- PEM
- PFO
- PSS
- PUB
- L1U
- R2U; R4S; R5U; R3U
- Field Delineated Features**
- 2013 Sample Point
- 2014 Sample Point
- 2015 Sample Point
- 2016 Sample Point
- 2017 Sample Point
- 2018 Sample Point
- 2013 Field Delineated Waterbody
- 2014 Field Delineated Waterbody
- 2015 Field Delineated Waterbody
- 2016 Field Delineated Waterbody
- 2017 Field Delineated Waterbody
- 2018 Field Delineated Waterbody
- 2013 Wetland**
- PEM
- PFO
- PSS
- PUB
- L1UB
- 2014 Wetland**
- PEM
- PFO
- PSS
- PUB
- 2015 Wetland**
- PEM
- PFO
- PSS
- PUB
- 2016 Wetland**
- PEM
- PFO
- PSS
- PUB
- 2017 Wetland**
- PEM
- PFO
- PSS
- PUB
- 2018 Wetland**
- PEM
- PFO
- PSS
- PUB

Appendix F
Exhibit F 2-12

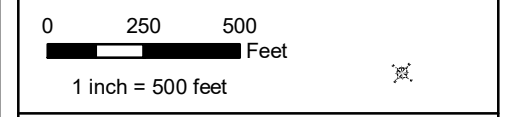
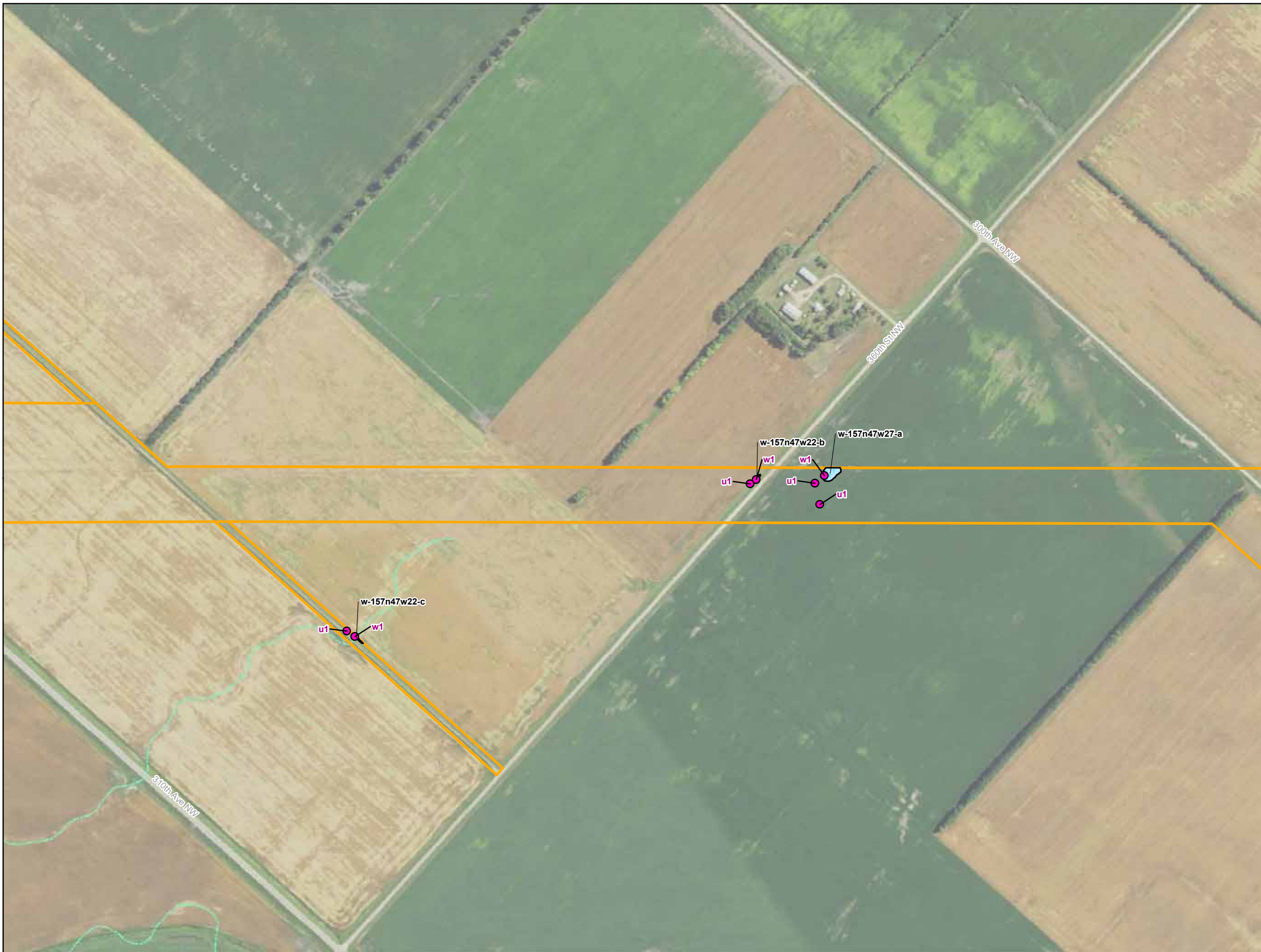
Enbridge

Field Collected Wetlands and Waterbodies

Marshall County, Minnesota

For Environmental Review Purposes Only September 2018

Source: Z:\Clients\IE_F\IE\bridge\Line_3_Pull_Replacement\Field_Data\Wetland_Waterbody\Reports\Wetland_Waterbody_2018060310M\T13\Wetland_WB_AppendixF_WB.mxd



- Environmental Survey Corridor
- Access Road Survey Corridor
- Field Survey Not Complete
- Field Survey Not Required
- National Hydrography Dataset**
- Waterbody
- Intermittent Stream
- Perennial Stream
- Canal/Ditch
- NWI Wetland**
- PEM
- PFO
- PSS
- PUB
- L1U
- R2U; R4S; R5U; R3U
- Field Delineated Features**
- 2013 Sample Point
- 2014 Sample Point
- 2015 Sample Point
- 2016 Sample Point
- 2017 Sample Point
- 2018 Sample Point
- 2013 Field Delineated Waterbody
- 2014 Field Delineated Waterbody
- 2015 Field Delineated Waterbody
- 2016 Field Delineated Waterbody
- 2017 Field Delineated Waterbody
- 2018 Field Delineated Waterbody
- 2013 Wetland**
- PEM
- PFO
- PSS
- PUB
- L1UB
- 2014 Wetland**
- PEM
- PFO
- PSS
- PUB
- 2015 Wetland**
- PEM
- PFO
- PSS
- PUB
- 2016 Wetland**
- PEM
- PFO
- PSS
- PUB
- 2017 Wetland**
- PEM
- PFO
- PSS
- PUB
- 2018 Wetland**
- PEM
- PFO
- PSS
- PUB

**Appendix F
Exhibit F 2-13**

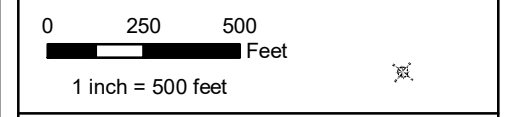
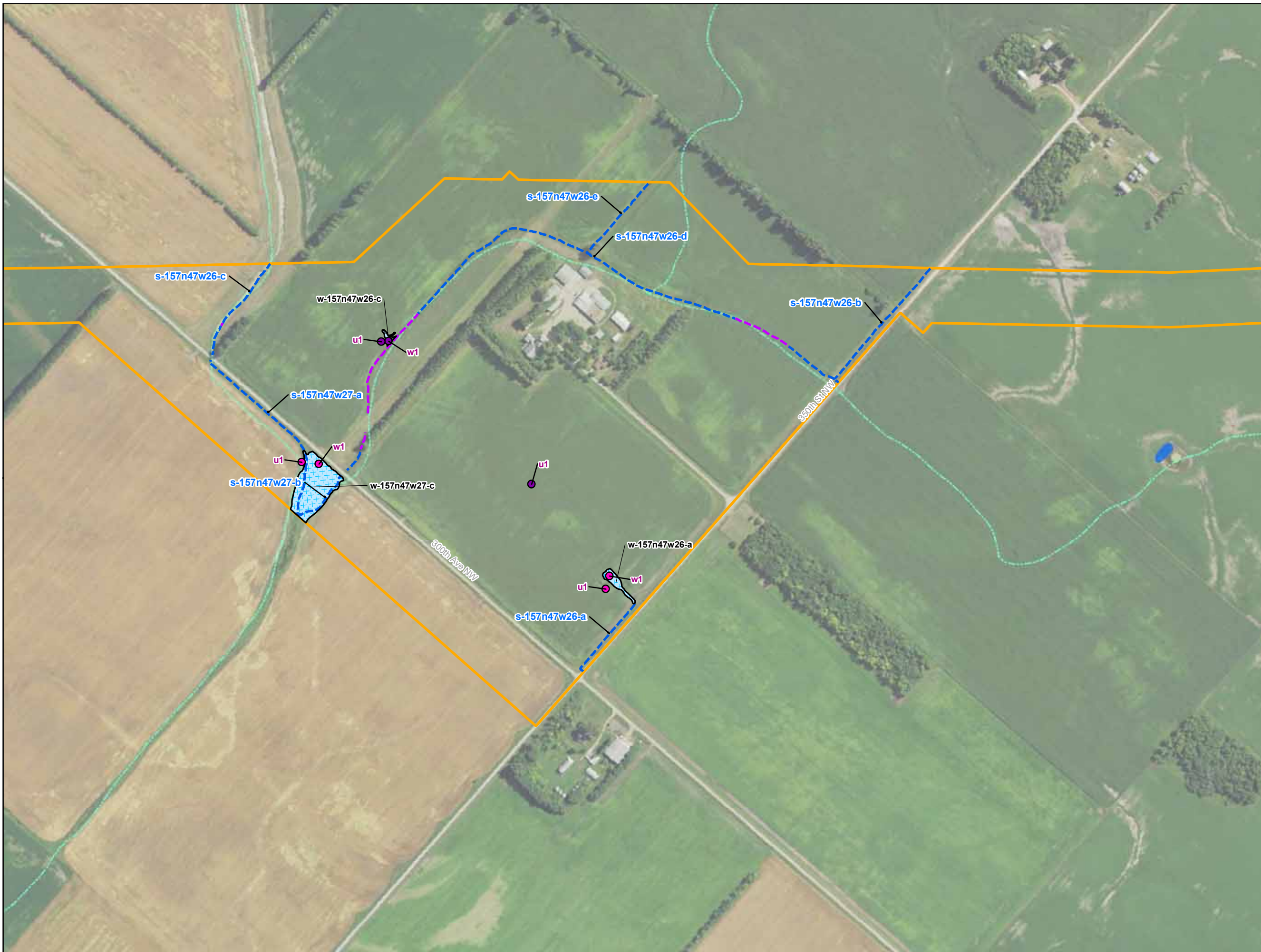
Enbridge

**Field Collected Wetlands and
Waterbodies**

Marshall County, Minnesota



Source: Z:\Clients\IE_F\Enbridge\Line_3_Pull_ReplacementField_Data\Wetland_Waterbody\Reports\Wetland_Waterbody_20180631\Wetland_Waterbody_WB_AppendixF_MN.mxd



- Environmental Survey Corridor
- Access Road Survey Corridor
- Field Survey Not Complete
- Field Survey Not Required
- National Hydrography Dataset**
- Waterbody
- Intermittent Stream
- Perennial Stream
- Canal/Ditch
- NWI Wetland**
- PEM
- PFO
- PSS
- PUB
- L1U
- R2U; R4S; R5U; R3U
- Field Delineated Features**
- 2013 Sample Point
- 2014 Sample Point
- 2015 Sample Point
- 2016 Sample Point
- 2017 Sample Point
- 2018 Sample Point
- 2013 Field Delineated Waterbody
- 2014 Field Delineated Waterbody
- 2015 Field Delineated Waterbody
- 2016 Field Delineated Waterbody
- 2017 Field Delineated Waterbody
- 2018 Field Delineated Waterbody
- 2013 Wetland**
- PEM
- PFO
- PSS
- PUB
- L1UB
- 2014 Wetland**
- PEM
- PFO
- PSS
- PUB
- 2015 Wetland**
- PEM
- PFO
- PSS
- PUB
- 2016 Wetland**
- PEM
- PFO
- PSS
- PUB
- 2017 Wetland**
- PEM
- PFO
- PSS
- PUB
- 2018 Wetland**
- PEM
- PFO
- PSS
- PUB

Appendix F
Exhibit F 2-14

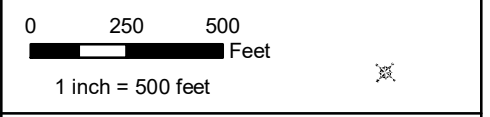
Enbridge

Field Collected Wetlands and Waterbodies

Marshall County, Minnesota

For Environmental Review Purposes Only September 2018

Date: (9/20/2018) Source: Z:\Clients\IE_F\Enbridge\Line_3_Pull_ReplacementField_Data\Wetland_Waterbody\Reports\Wetland_Waterbody_20180831\MT\CSR_Wetland_WB_AppendixF_MN.mxd



- Environmental Survey Corridor
- Access Road Survey Corridor
- Field Survey Not Complete
- Field Survey Not Required
- National Hydrography Dataset**
- Waterbody
- Intermittent Stream
- Perennial Stream
- Canal/Ditch
- NWI Wetland**
- PEM
- PFO
- PSS
- PUB
- L1U
- R2U; R4S; R5U; R3U
- Field Delineated Features**
- 2013 Sample Point
- 2014 Sample Point
- 2015 Sample Point
- 2016 Sample Point
- 2017 Sample Point
- 2018 Sample Point
- 2013 Field Delineated Waterbody
- 2014 Field Delineated Waterbody
- 2015 Field Delineated Waterbody
- 2016 Field Delineated Waterbody
- 2017 Field Delineated Waterbody
- 2018 Field Delineated Waterbody
- 2013 Wetland**
- PEM
- PFO
- PSS
- PUB
- L1UB
- 2014 Wetland**
- PEM
- PFO
- PSS
- PUB
- 2015 Wetland**
- PEM
- PFO
- PSS
- PUB
- 2016 Wetland**
- PEM
- PFO
- PSS
- PUB
- 2017 Wetland**
- PEM
- PFO
- PSS
- PUB
- 2018 Wetland**
- PEM
- PFO
- PSS
- PUB

**Appendix F
Exhibit F 2-15**

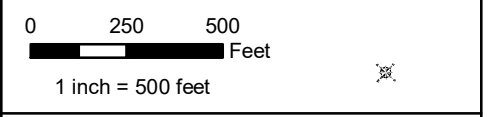
Enbridge

**Field Collected Wetlands and
Waterbodies**

Marshall County, Minnesota



Source: Z:\Clients\IE_F\IE\bridge\Line_3_Pull_ReplacementField_Data\Wetland_Waterbody\Reports\Wetland_Waterbody_20180631\Wetland_Waterbody_WB_AppendixF_Wetland_WB.mxd



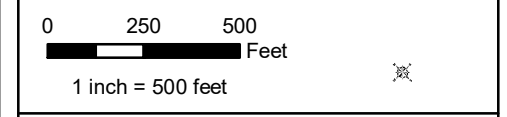
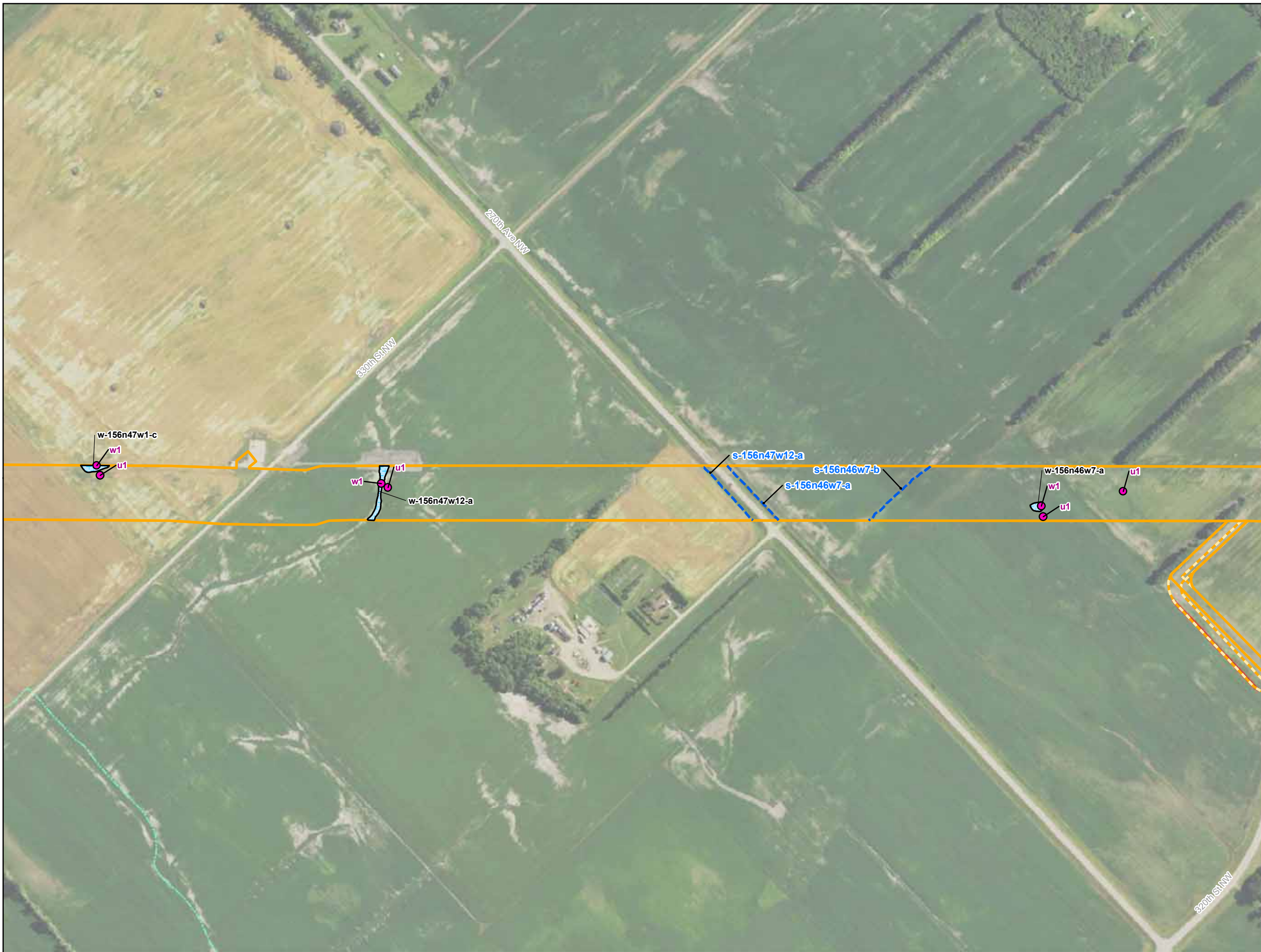
- Environmental Survey Corridor
- Access Road Survey Corridor
- Field Survey Not Complete
- Field Survey Not Required
- National Hydrography Dataset**
- Waterbody
- Intermittent Stream
- Perennial Stream
- Canal/Ditch
- NWI Wetland**
- PEM
- PSS
- L1U
- PFO
- PUB
- R2U; R4S; R5U; R3U
- Field Delineated Features**
- 2013 Sample Point
- 2014 Sample Point
- 2015 Sample Point
- 2016 Sample Point
- 2017 Sample Point
- 2018 Sample Point
- 2013 Field Delineated Waterbody
- 2014 Field Delineated Waterbody
- 2015 Field Delineated Waterbody
- 2016 Field Delineated Waterbody
- 2017 Field Delineated Waterbody
- 2018 Field Delineated Waterbody
- 2013 Wetland**
- PEM
- PFO
- PSS
- PUB
- L1UB
- 2014 Wetland**
- PEM
- PFO
- PSS
- PUB
- 2015 Wetland**
- PEM
- PFO
- PSS
- PUB
- 2016 Wetland**
- PEM
- PFO
- PSS
- PUB
- 2017 Wetland**
- PEM
- PFO
- PSS
- PUB
- 2018 Wetland**
- PEM
- PFO
- PSS
- PUB

**Appendix F
Exhibit F 2-16**

Enbridge
Field Collected Wetlands and Waterbodies
Marshall County, Minnesota



Source: Z:\Clients\IE_F\Enbridge\Line_3_Pull_ReplacementField_Data\Wetland_Waterbody\Reports\Wetland_Waterbody_20180831\Wetland_Waterbody_WB_AppendixF_Min.mxd



- Environmental Survey Corridor
- Access Road Survey Corridor
- Field Survey Not Complete
- Field Survey Not Required
- National Hydrography Dataset**
- Waterbody
- Intermittent Stream
- Perennial Stream
- Canal/Ditch
- NWI Wetland**
- PEM
- PFO
- PSS
- PUB
- L1U
- R2U; R4S; R5U; R3U
- Field Delineated Features**
- 2013 Sample Point
- 2014 Sample Point
- 2015 Sample Point
- 2016 Sample Point
- 2017 Sample Point
- 2018 Sample Point
- 2013 Field Delineated Waterbody
- 2014 Field Delineated Waterbody
- 2015 Field Delineated Waterbody
- 2016 Field Delineated Waterbody
- 2017 Field Delineated Waterbody
- 2018 Field Delineated Waterbody
- 2013 Wetland**
- PEM
- PFO
- PSS
- PUB
- L1UB
- 2014 Wetland**
- PEM
- PFO
- PSS
- PUB
- 2015 Wetland**
- PEM
- PFO
- PSS
- PUB
- 2016 Wetland**
- PEM
- PFO
- PSS
- PUB
- 2017 Wetland**
- PEM
- PFO
- PSS
- PUB
- 2018 Wetland**
- PEM
- PFO
- PSS
- PUB

Appendix F
Exhibit F 2-17

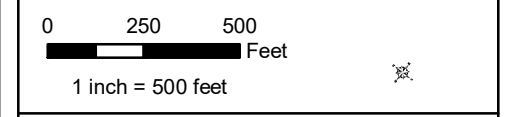
Enbridge

Field Collected Wetlands and Waterbodies

Marshall County, Minnesota

For Environmental Review Purposes Only September 2018

Source: Z:\Clients\IE_F\Enbridge\Line_3_Pull_ReplacementField_Data\Wetland_Waterbody\Reports\Wetland_Waterbody_20180631\Wetland_Waterbody_WB_AppendixF_Wetland_WB.mxd



- Environmental Survey Corridor
- Access Road Survey Corridor
- Field Survey Not Complete
- Field Survey Not Required
- National Hydrography Dataset**
- Waterbody
- Intermittent Stream
- Perennial Stream
- Canal/Ditch
- NWI Wetland**
- PEM
- PSS
- L1U
- PFO
- PUB
- R2U; R4S; R5U; R3U
- Field Delineated Features**
- 2013 Sample Point
- 2014 Sample Point
- 2015 Sample Point
- 2016 Sample Point
- 2017 Sample Point
- 2018 Sample Point
- 2013 Field Delineated Waterbody
- 2014 Field Delineated Waterbody
- 2015 Field Delineated Waterbody
- 2016 Field Delineated Waterbody
- 2017 Field Delineated Waterbody
- 2018 Field Delineated Waterbody
- 2013 Wetland**
- PEM
- PFO
- PSS
- PUB
- L1UB
- 2014 Wetland**
- PEM
- PFO
- PSS
- PUB
- 2015 Wetland**
- PEM
- PFO
- PSS
- PUB
- 2016 Wetland**
- PEM
- PFO
- PSS
- PUB
- 2017 Wetland**
- PEM
- PFO
- PSS
- PUB
- 2018 Wetland**
- PEM
- PFO
- PSS
- PUB

**Appendix F
Exhibit F 2-18**

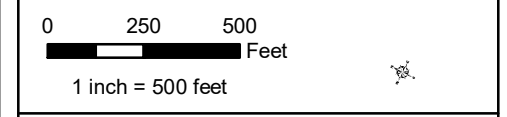
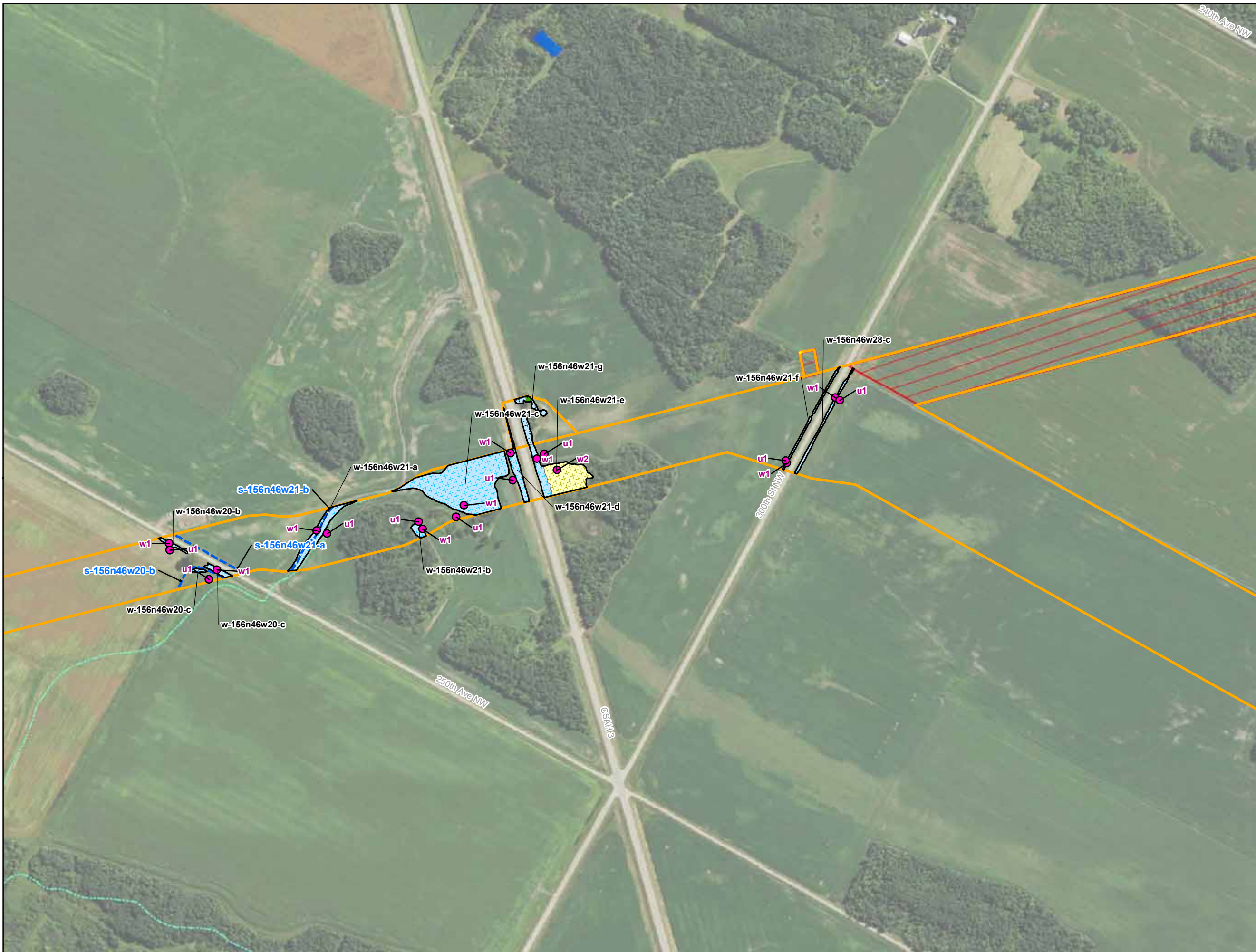
Enbridge

**Field Collected Wetlands and
Waterbodies**

Marshall County, Minnesota



Date: (9/20/2018) Source: Z:\Clients\IE_F\IE\bridge\Line_3_Pull_ReplacementField_Data\Wetland_Waterbody\Reports\Wetland_Waterbody_20180831\Wetland_Waterbody_WB_AppendixF_Wetland_WB.mxd



- Environmental Survey Corridor
- Access Road Survey Corridor
- Field Survey Not Complete
- Field Survey Not Required
- National Hydrography Dataset**
- Waterbody
- Intermittent Stream
- Perennial Stream
- Canal/Ditch
- NWI Wetland**
- PEM
- PFO
- PSS
- PUB
- L1U
- R2U; R4S; R5U; R3U
- Field Delineated Features**
- 2013 Sample Point
- 2014 Sample Point
- 2015 Sample Point
- 2016 Sample Point
- 2017 Sample Point
- 2018 Sample Point
- 2013 Field Delineated Waterbody
- 2014 Field Delineated Waterbody
- 2015 Field Delineated Waterbody
- 2016 Field Delineated Waterbody
- 2017 Field Delineated Waterbody
- 2018 Field Delineated Waterbody
- 2013 Wetland**
- PEM
- PFO
- PSS
- PUB
- L1UB
- 2014 Wetland**
- PEM
- PFO
- PSS
- PUB
- 2015 Wetland**
- PEM
- PFO
- PSS
- PUB
- 2016 Wetland**
- PEM
- PFO
- PSS
- PUB
- 2017 Wetland**
- PEM
- PFO
- PSS
- PUB
- 2018 Wetland**
- PEM
- PFO
- PSS
- PUB

**Appendix F
Exhibit F 2-20**

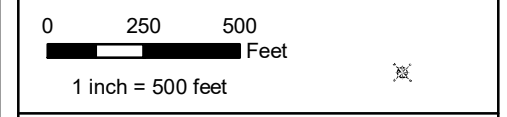
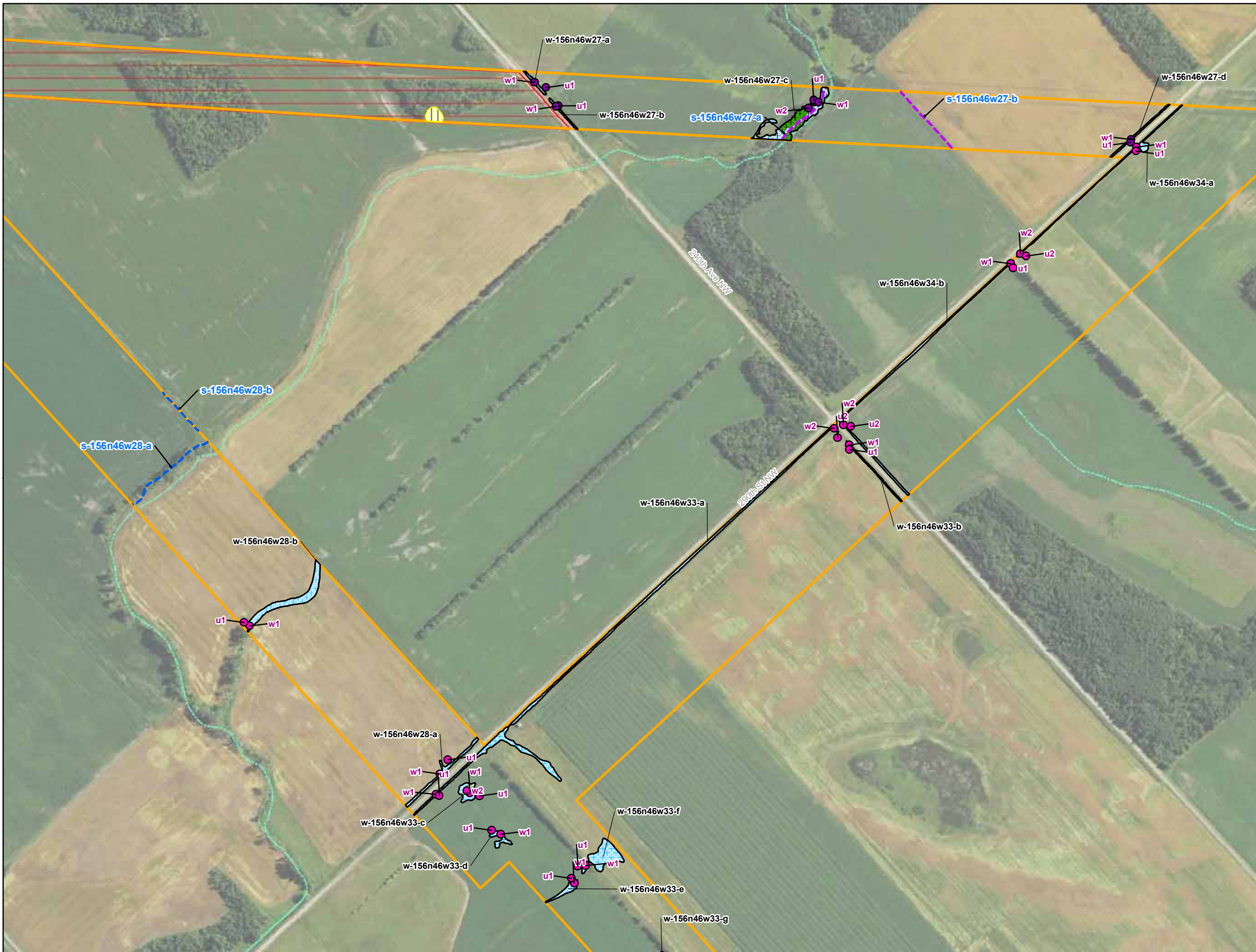
Enbridge

**Field Collected Wetlands and
Waterbodies**

Marshall County, Minnesota



Date: (9/20/2018) Source: Z:\Clients\IE_F\Enbridge\Line_3_Pull_ReplacementField_Data\Wetland_Waterbody\Reports\Wetland_Waterbody_2018060310M113LR_Wetland_WB_AppendixF_MN.mxd



- Environmental Survey Corridor
- Access Road Survey Corridor
- Field Survey Not Complete
- Field Survey Not Required
- National Hydrography Dataset**
- Waterbody
- Intermittent Stream
- Perennial Stream
- Canal/Ditch
- NWI Wetland**
- PEM
- PFO
- PSS
- PUB
- L1U
- R2U; R4S; R5U; R3U
- Field Delineated Features**
- 2013 Sample Point
- 2014 Sample Point
- 2015 Sample Point
- 2016 Sample Point
- 2017 Sample Point
- 2018 Sample Point
- 2013 Field Delineated Waterbody
- 2014 Field Delineated Waterbody
- 2015 Field Delineated Waterbody
- 2016 Field Delineated Waterbody
- 2017 Field Delineated Waterbody
- 2018 Field Delineated Waterbody
- 2013 Wetland**
- PEM
- PFO
- PSS
- PUB
- L1UB
- 2014 Wetland**
- PEM
- PFO
- PSS
- PUB
- 2015 Wetland**
- PEM
- PFO
- PSS
- PUB
- 2016 Wetland**
- PEM
- PFO
- PSS
- PUB
- 2017 Wetland**
- PEM
- PFO
- PSS
- PUB
- 2018 Wetland**
- PEM
- PFO
- PSS
- PUB

Appendix F
Exhibit F 2-21

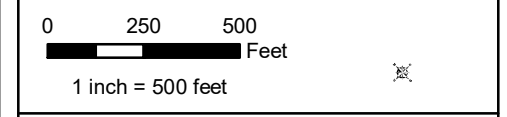
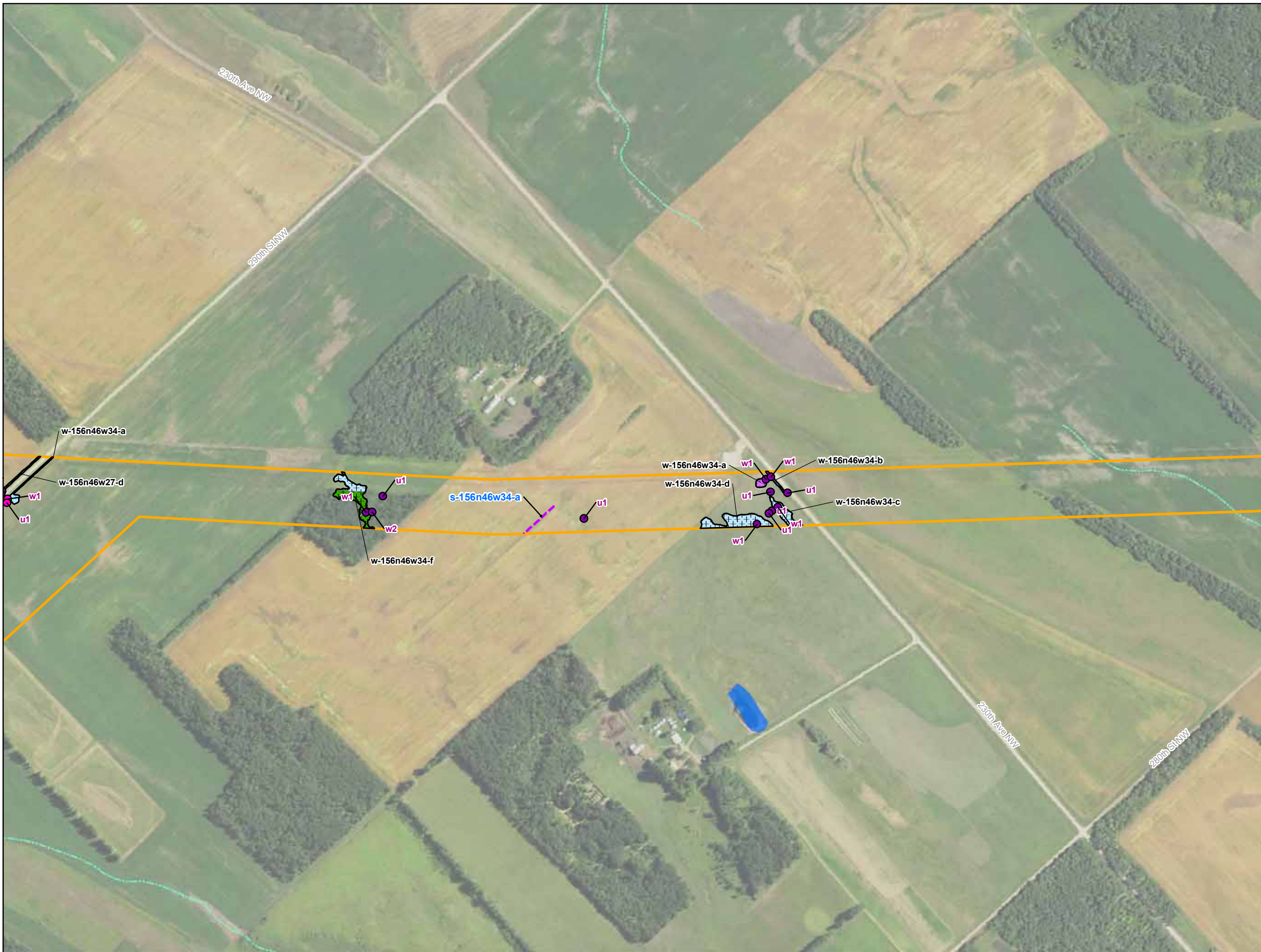
Enbridge

Field Collected Wetlands and Waterbodies

Marshall County, Minnesota

For Environmental Review Purposes Only September 2018

Source: Z:\Clients\IE_F\Enbridge\Line_3_Pull_ReplacementField_Data\Wetland_Waterbody\Reports\Wetland_Waterbody_2018060310M1130R_Wetland_WB_AppendixF_MN.mxd Date: (9/20/2018)



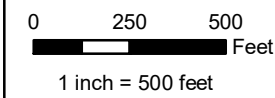
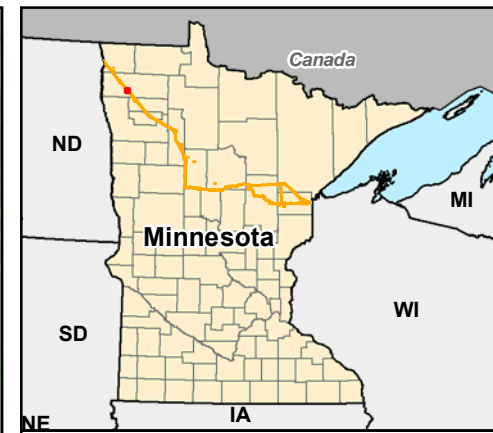
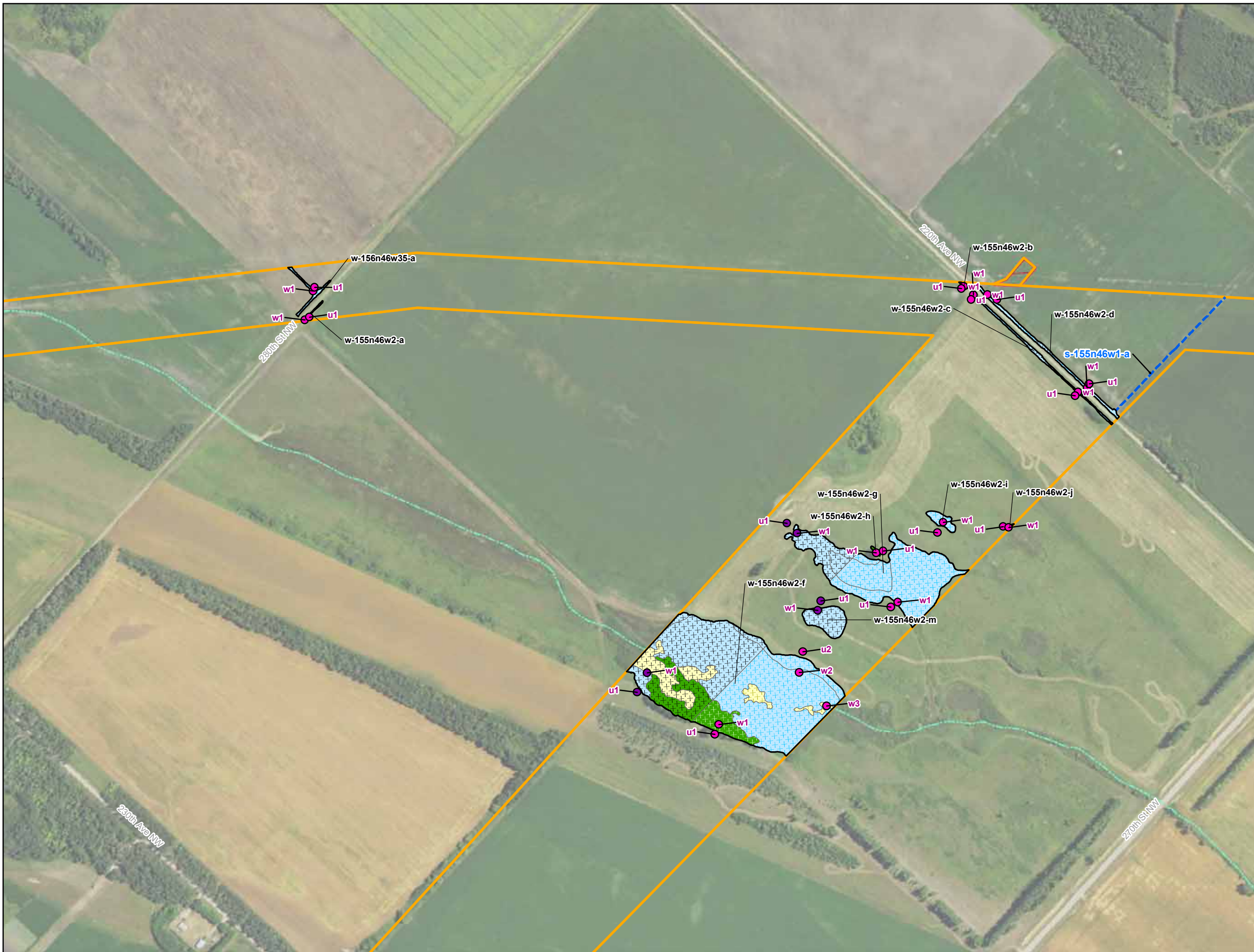
- Environmental Survey Corridor
- Access Road Survey Corridor
- Field Survey Not Complete
- Field Survey Not Required
- National Hydrography Dataset**
- Waterbody
- Intermittent Stream
- Perennial Stream
- Canal/Ditch
- NWI Wetland**
- PEM
- PFO
- PSS
- PUB
- L1U
- R2U; R4S; R5U; R3U
- Field Delineated Features**
- 2013 Sample Point
- 2014 Sample Point
- 2015 Sample Point
- 2016 Sample Point
- 2017 Sample Point
- 2018 Sample Point
- 2013 Field Delineated Waterbody
- 2014 Field Delineated Waterbody
- 2015 Field Delineated Waterbody
- 2016 Field Delineated Waterbody
- 2017 Field Delineated Waterbody
- 2018 Field Delineated Waterbody
- 2013 Wetland**
- PEM
- PFO
- PSS
- PUB
- L1UB
- 2014 Wetland**
- PEM
- PFO
- PSS
- PUB
- 2015 Wetland**
- PEM
- PFO
- PSS
- PUB
- 2016 Wetland**
- PEM
- PFO
- PSS
- PUB
- 2017 Wetland**
- PEM
- PFO
- PSS
- PUB
- 2018 Wetland**
- PEM
- PFO
- PSS
- PUB

**Appendix F
Exhibit F 2-22**

Enbridge
**Field Collected Wetlands and
Waterbodies**
Marshall County, Minnesota



Source: Z:\Clients\IE_FHE\bridge\Line_3_Pull_ReplacementField_Data\Wetland_Waterbody\Reports\Wetland_Waterbody_20180631\Wetland_Waterbody_WB_AppendixF_Wetland_WB.mxd



- Environmental Survey Corridor
- Access Road Survey Corridor
- Field Survey Not Complete
- Field Survey Not Required
- National Hydrography Dataset**
- Waterbody
- Intermittent Stream
- Perennial Stream
- Canal/Ditch
- NWI Wetland**
- PEM
- PFO
- PSS
- PUB
- L1U
- R2U; R4S; R5U; R3U
- Field Delineated Features**
- 2013 Sample Point
- 2014 Sample Point
- 2015 Sample Point
- 2016 Sample Point
- 2017 Sample Point
- 2018 Sample Point
- 2013 Field Delineated Waterbody
- 2014 Field Delineated Waterbody
- 2015 Field Delineated Waterbody
- 2016 Field Delineated Waterbody
- 2017 Field Delineated Waterbody
- 2018 Field Delineated Waterbody
- 2013 Wetland**
- PEM
- PFO
- PSS
- PUB
- L1UB
- 2014 Wetland**
- PEM
- PFO
- PSS
- PUB
- 2015 Wetland**
- PEM
- PFO
- PSS
- PUB
- 2016 Wetland**
- PEM
- PFO
- PSS
- PUB
- 2017 Wetland**
- PEM
- PFO
- PSS
- PUB
- 2018 Wetland**
- PEM
- PFO
- PSS
- PUB

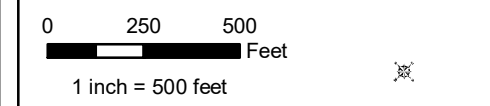
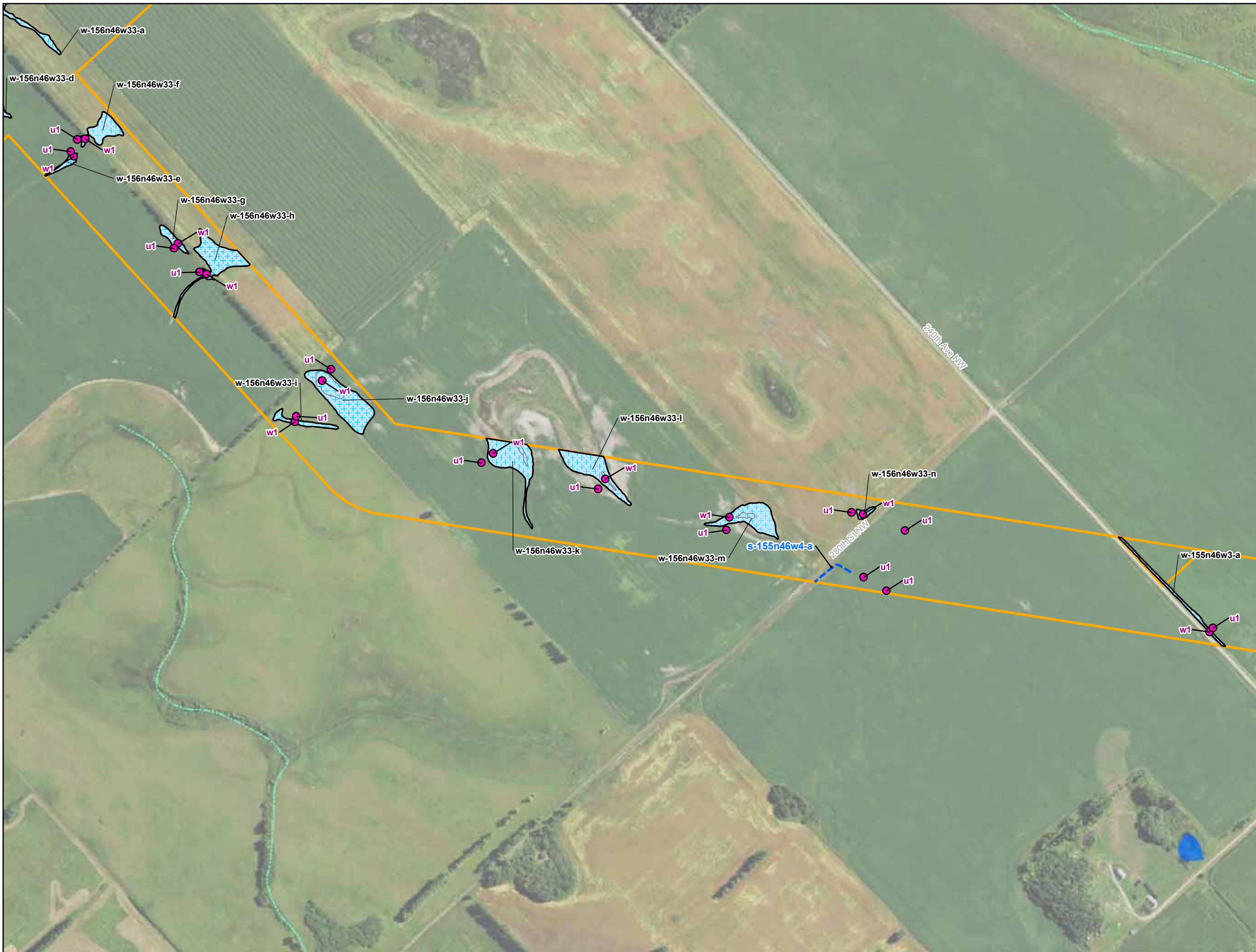
**Appendix F
Exhibit F 2-23**

Enbridge

**Field Collected Wetlands and
Waterbodies**

Marshall County, Minnesota





- Environmental Survey Corridor
- Access Road Survey Corridor
- Field Survey Not Complete
- Field Survey Not Required
- National Hydrography Dataset**
- Waterbody
- Intermittent Stream
- Perennial Stream
- Canal/Ditch
- NWI Wetland**
- PEM
- PFO
- PSS
- PUB
- L1U
- R2U; R4S; R5U; R3U
- Field Delineated Features**
- 2013 Sample Point
- 2014 Sample Point
- 2015 Sample Point
- 2016 Sample Point
- 2017 Sample Point
- 2018 Sample Point
- 2013 Field Delineated Waterbody
- 2014 Field Delineated Waterbody
- 2015 Field Delineated Waterbody
- 2016 Field Delineated Waterbody
- 2017 Field Delineated Waterbody
- 2018 Field Delineated Waterbody
- 2013 Wetland**
- PEM
- PFO
- PSS
- PUB
- L1UB
- 2014 Wetland**
- PEM
- PFO
- PSS
- PUB
- 2015 Wetland**
- PEM
- PFO
- PSS
- PUB
- 2016 Wetland**
- PEM
- PFO
- PSS
- PUB
- 2017 Wetland**
- PEM
- PFO
- PSS
- PUB
- 2018 Wetland**
- PEM
- PFO
- PSS
- PUB

Appendix F
Exhibit F 2-24

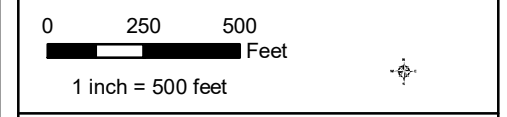
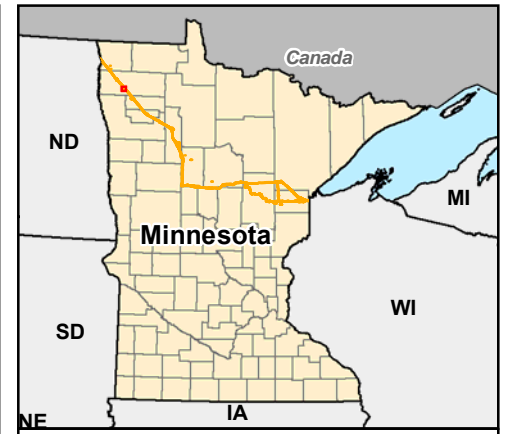
Enbridge

Field Collected Wetlands and Waterbodies

Marshall County, Minnesota

For Environmental Review Purposes Only September 2018

Source: Z:\Clients\IE_F\Enbridge\Line_3_Pull_ReplacementField_Data\Wetland_Data\Wetland_Waterbody\Reports\Wetland_Waterbody_2018060310M\T1C3R_Wetland_WB_AppendixF_WB.mxd Date: (9/20/2018)



- Environmental Survey Corridor
- Access Road Survey Corridor
- Field Survey Not Complete
- Field Survey Not Required
- National Hydrography Dataset**
- Waterbody
- Intermittent Stream
- Perennial Stream
- Canal/Ditch
- NWI Wetland**
- PEM
- PSS
- L1U
- PFO
- PUB
- R2U; R4S; R5U; R3U
- Field Delineated Features**
- 2013 Sample Point
- 2014 Sample Point
- 2015 Sample Point
- 2016 Sample Point
- 2017 Sample Point
- 2018 Sample Point
- 2013 Field Delineated Waterbody
- 2014 Field Delineated Waterbody
- 2015 Field Delineated Waterbody
- 2016 Field Delineated Waterbody
- 2017 Field Delineated Waterbody
- 2018 Field Delineated Waterbody
- 2013 Wetland**
- PEM
- PFO
- PSS
- PUB
- L1UB
- 2014 Wetland**
- PEM
- PFO
- PSS
- PUB
- 2015 Wetland**
- PEM
- PFO
- PSS
- PUB
- 2016 Wetland**
- PEM
- PFO
- PSS
- PUB
- 2017 Wetland**
- PEM
- PFO
- PSS
- PUB
- 2018 Wetland**
- PEM
- PFO
- PSS
- PUB

**Appendix F
Exhibit F 2-25**

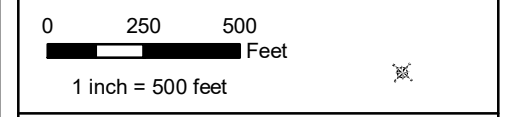
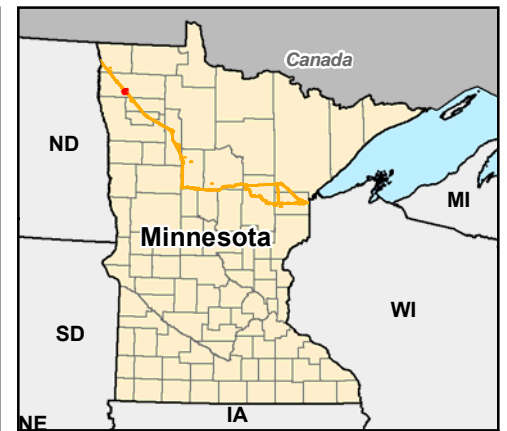
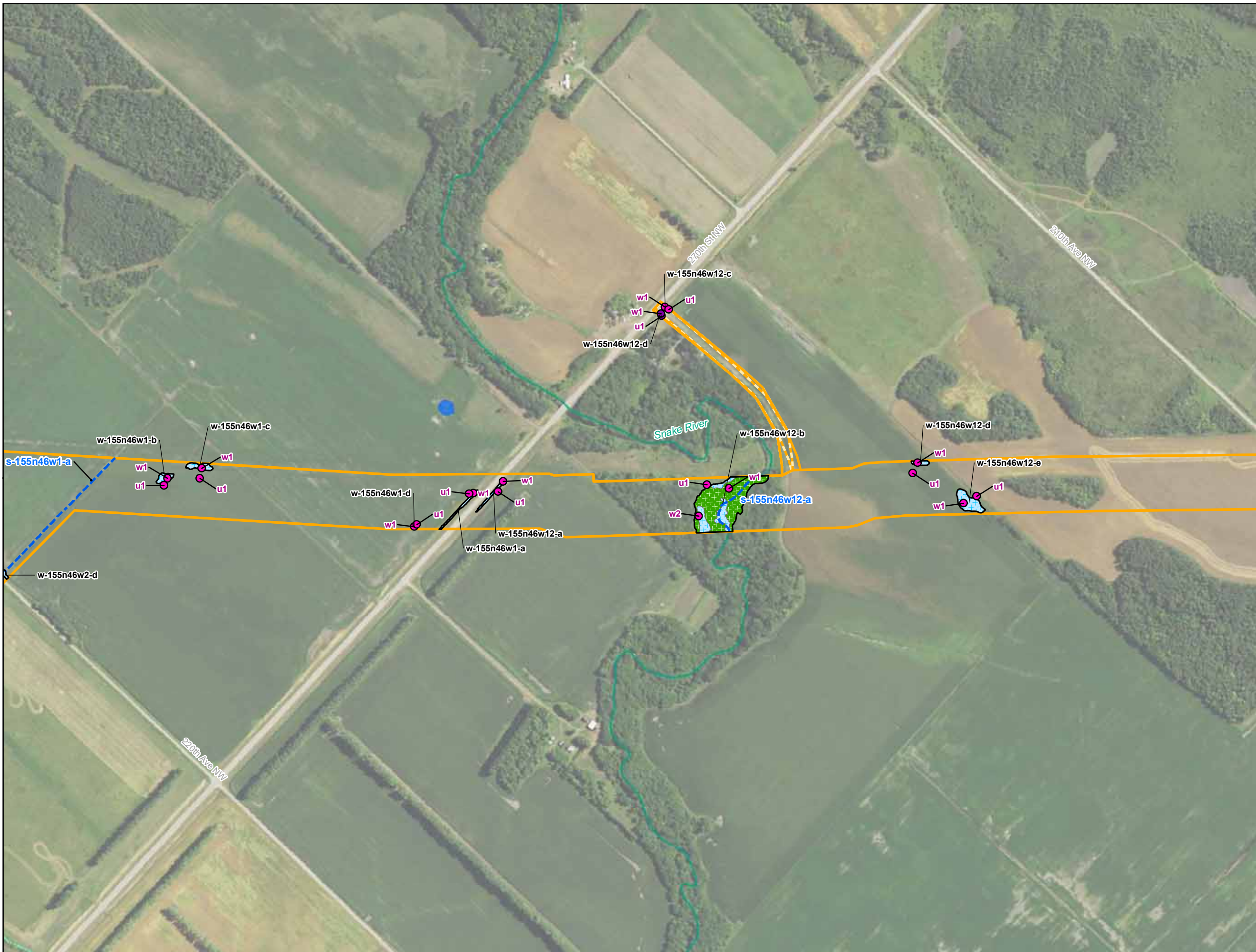
Enbridge

**Field Collected Wetlands and
Waterbodies**

Marshall County, Minnesota



Source: Z:\Clients\IE_F\Enbridge\Line_3_Pull_ReplacementField_Data\Wetland_Waterbody\Reports\Wetland_Waterbody_2018060310M1\CSR_Wetland_WB_AppendixF_MN.mxd Date: (9/20/2018)



- Environmental Survey Corridor
- Access Road Survey Corridor
- Field Survey Not Complete
- Field Survey Not Required
- National Hydrography Dataset**
- Waterbody
- Intermittent Stream
- Perennial Stream
- Canal/Ditch
- NWI Wetland**
- PEM
- PFO
- PSS
- L1U
- PUB
- R2U; R4S; R5U; R3U
- Field Delineated Features**
- 2013 Sample Point
- 2014 Sample Point
- 2015 Sample Point
- 2016 Sample Point
- 2017 Sample Point
- 2018 Sample Point
- 2013 Field Delineated Waterbody
- 2014 Field Delineated Waterbody
- 2015 Field Delineated Waterbody
- 2016 Field Delineated Waterbody
- 2017 Field Delineated Waterbody
- 2018 Field Delineated Waterbody
- 2013 Wetland**
- PEM
- PFO
- PSS
- PUB
- L1UB
- 2014 Wetland**
- PEM
- PFO
- PSS
- PUB
- 2015 Wetland**
- PEM
- PFO
- PSS
- PUB
- 2016 Wetland**
- PEM
- PFO
- PSS
- PUB
- 2017 Wetland**
- PEM
- PFO
- PSS
- PUB
- 2018 Wetland**
- PEM
- PFO
- PSS
- PUB

**Appendix F
Exhibit F 2-26**

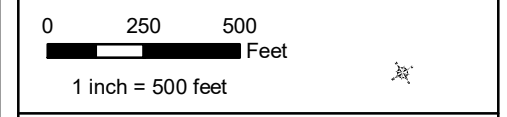
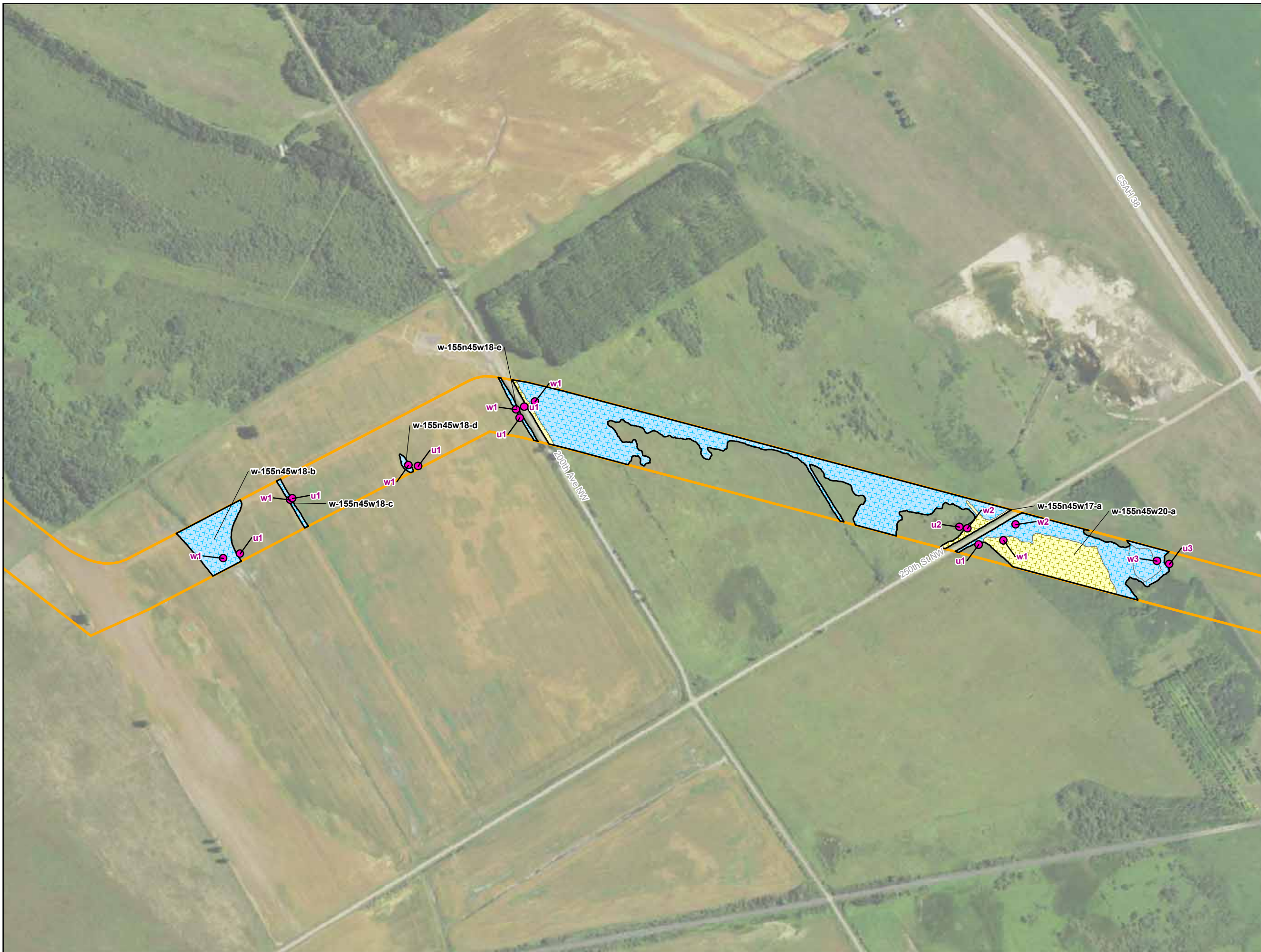
Enbridge

**Field Collected Wetlands and
Waterbodies**

Marshall County, Minnesota



Source: Z:\Clients\IE_F\IE\bridge\Line_3_Pull_ReplacementField_Data\Wetland_Waterbody\Reports\Wetland_Waterbody_20180603\10\MT\13\Wetland_WB_AppendixF_MN.mxd



- Environmental Survey Corridor
- Access Road Survey Corridor
- Field Survey Not Complete
- Field Survey Not Required
- National Hydrography Dataset**
- Waterbody
- Intermittent Stream
- Perennial Stream
- Canal/Ditch
- NWI Wetland**
- PEM
- PFO
- PSS
- PUB
- L1U
- R2U; R4S; R5U; R3U
- Field Delineated Features**
- 2013 Sample Point
- 2014 Sample Point
- 2015 Sample Point
- 2016 Sample Point
- 2017 Sample Point
- 2018 Sample Point
- 2013 Field Delineated Waterbody
- 2014 Field Delineated Waterbody
- 2015 Field Delineated Waterbody
- 2016 Field Delineated Waterbody
- 2017 Field Delineated Waterbody
- 2018 Field Delineated Waterbody
- 2013 Wetland**
- PEM
- PFO
- PSS
- PUB
- L1UB
- 2014 Wetland**
- PEM
- PFO
- PSS
- PUB
- 2015 Wetland**
- PEM
- PFO
- PSS
- PUB
- 2016 Wetland**
- PEM
- PFO
- PSS
- PUB
- 2017 Wetland**
- PEM
- PFO
- PSS
- PUB
- 2018 Wetland**
- PEM
- PFO
- PSS
- PUB

Appendix F
Exhibit F 2-28

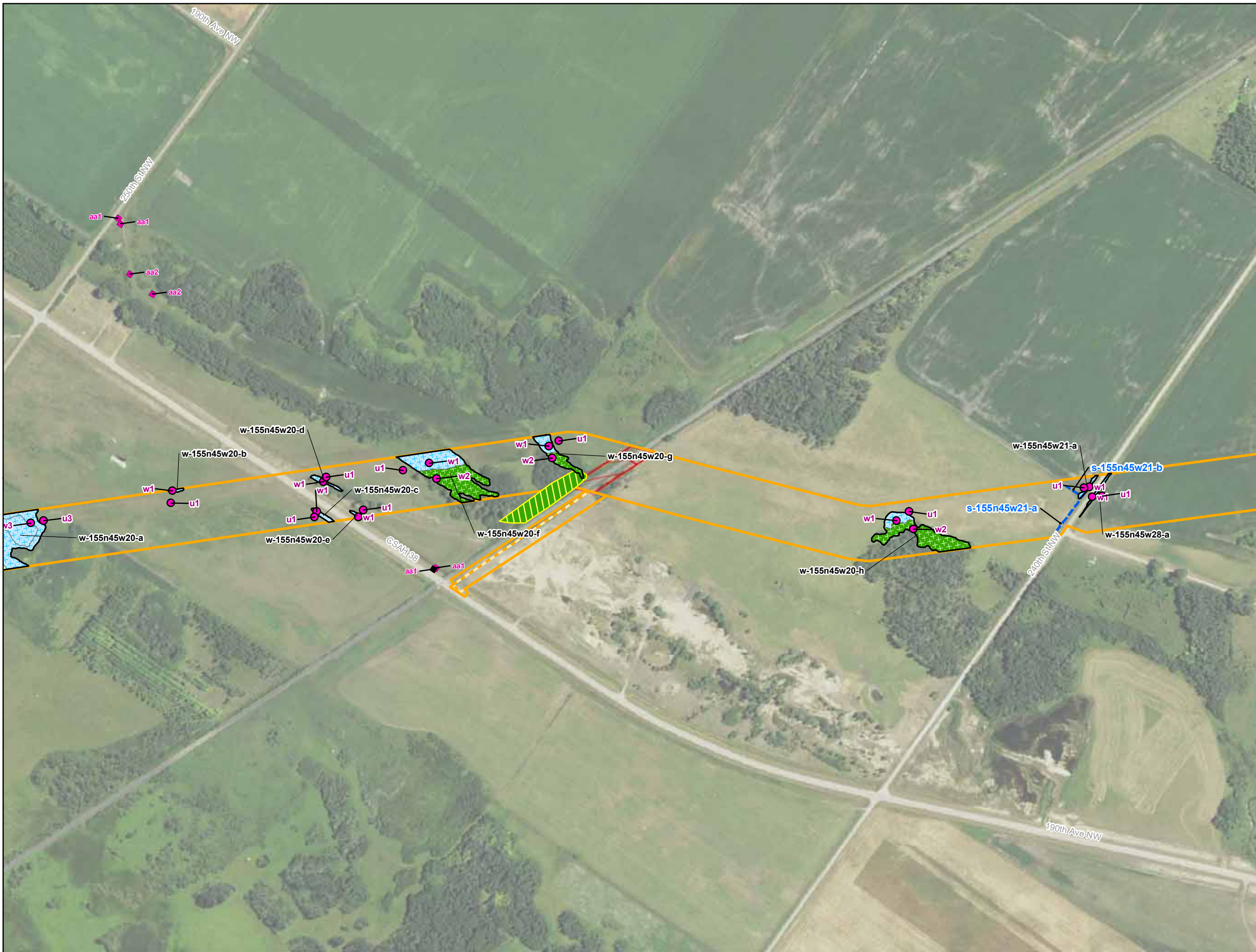
Enbridge

Field Collected Wetlands and Waterbodies

Marshall County, Minnesota

For Environmental Review Purposes Only September 2018

Date: (9/20/2018) Source: Z:\Clients\IE_FHE\bridge\Line_3_Pull_ReplacementField_Data\Wetland_Waterbody\Reports\Wetland_Waterbody_20180631\Wetland_Waterbody_WB_AppendixF_Wetland_WB.mxd



- Environmental Survey Corridor
- Access Road Survey Corridor
- Field Survey Not Complete
- Field Survey Not Required
- National Hydrography Dataset**
- Waterbody
- Intermittent Stream
- Perennial Stream
- Canal/Ditch
- NWI Wetland**
- PEM
- PFO
- PSS
- PUB
- L1U
- R2U; R4S; R5U; R3U
- Field Delineated Features**
- 2013 Sample Point
- 2014 Sample Point
- 2015 Sample Point
- 2016 Sample Point
- 2017 Sample Point
- 2018 Sample Point
- 2013 Field Delineated Waterbody
- 2014 Field Delineated Waterbody
- 2015 Field Delineated Waterbody
- 2016 Field Delineated Waterbody
- 2017 Field Delineated Waterbody
- 2018 Field Delineated Waterbody
- 2013 Wetland**
- PEM
- PFO
- PSS
- PUB
- L1UB
- 2014 Wetland**
- PEM
- PFO
- PSS
- PUB
- 2015 Wetland**
- PEM
- PFO
- PSS
- PUB
- 2016 Wetland**
- PEM
- PFO
- PSS
- PUB
- 2017 Wetland**
- PEM
- PFO
- PSS
- PUB
- 2018 Wetland**
- PEM
- PFO
- PSS
- PUB

Appendix F
Exhibit F 2-29

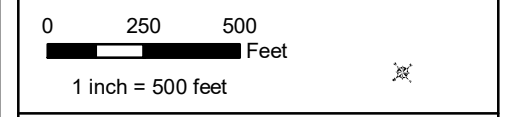
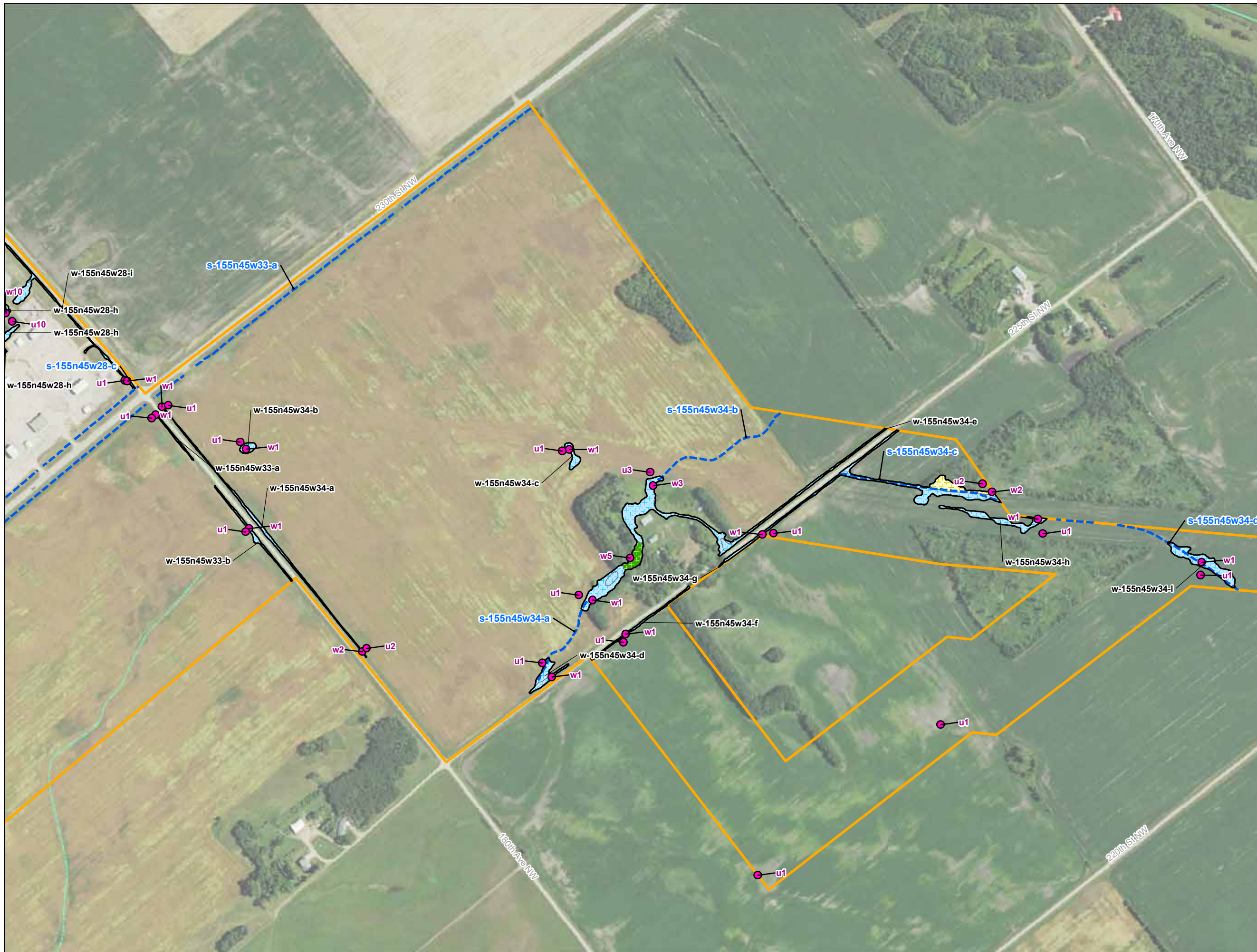
Enbridge

Field Collected Wetlands and Waterbodies

Marshall County, Minnesota

For Environmental Review Purposes Only September 2018

Source: Z:\Clients\IE_F\IE\bridge\Line_3_Pull_ReplacementField_Data\Wetland_Waterbody\Reports\Wetland_Waterbody_20180310\MT\CSR_Wetland_WB_AppendixF_MN.mxd



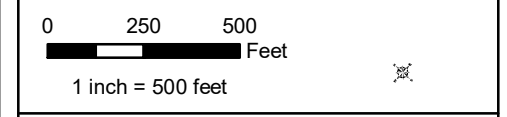
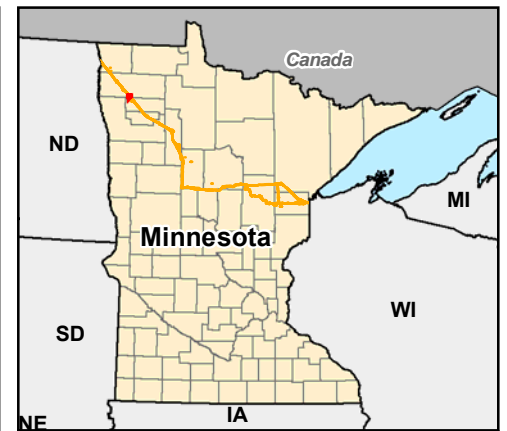
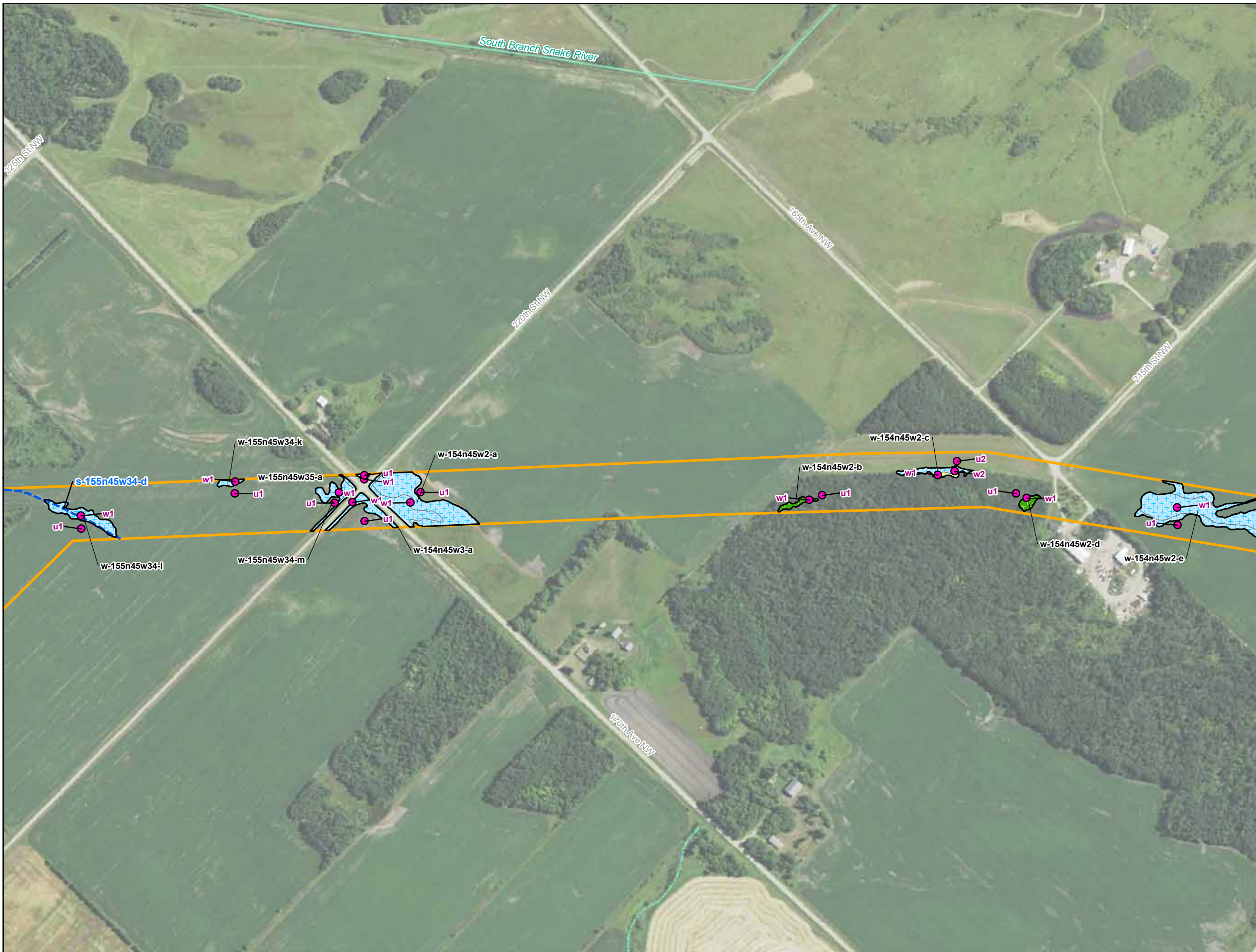
- Environmental Survey Corridor
- Access Road Survey Corridor
- Field Survey Not Complete
- Field Survey Not Required
- National Hydrography Dataset**
- Waterbody
- Intermittent Stream
- Perennial Stream
- Canal/Ditch
- NWI Wetland**
- PEM
- PFO
- PSS
- PUB
- L1U
- R2U; R4S; R5U; R3U
- Field Delineated Features**
- 2013 Sample Point
- 2014 Sample Point
- 2015 Sample Point
- 2016 Sample Point
- 2017 Sample Point
- 2018 Sample Point
- 2013 Field Delineated Waterbody
- 2014 Field Delineated Waterbody
- 2015 Field Delineated Waterbody
- 2016 Field Delineated Waterbody
- 2017 Field Delineated Waterbody
- 2018 Field Delineated Waterbody
- 2013 Wetland**
- PEM
- PFO
- PSS
- PUB
- L1UB
- 2014 Wetland**
- PEM
- PFO
- PSS
- PUB
- 2015 Wetland**
- PEM
- PFO
- PSS
- PUB
- 2016 Wetland**
- PEM
- PFO
- PSS
- PUB
- 2017 Wetland**
- PEM
- PFO
- PSS
- PUB
- 2018 Wetland**
- PEM
- PFO
- PSS
- PUB

**Appendix F
Exhibit F 2-31**

Enbridge
**Field Collected Wetlands and
Waterbodies**
Marshall County, Minnesota



Date: (9/20/2018) Source: Z:\Clients\IE_F\IE\bridge\Line_3_Pull_ReplacementField_Data\Wetland_Waterbody\Reports\Wetland_Waterbody_20180631\Wetland_Waterbody_WB_AppendixF_Wetland_WB.mxd



- Environmental Survey Corridor
- Access Road Survey Corridor
- Field Survey Not Complete
- Field Survey Not Required
- National Hydrography Dataset**
- Waterbody
- Intermittent Stream
- Perennial Stream
- Canal/Ditch
- NWI Wetland**
- PEM
- PSS
- L1U
- PFO
- PUB
- R2U; R4S; R5U; R3U
- Field Delineated Features**
- 2013 Sample Point
- 2014 Sample Point
- 2015 Sample Point
- 2016 Sample Point
- 2017 Sample Point
- 2018 Sample Point
- 2013 Field Delineated Waterbody
- 2014 Field Delineated Waterbody
- 2015 Field Delineated Waterbody
- 2016 Field Delineated Waterbody
- 2017 Field Delineated Waterbody
- 2018 Field Delineated Waterbody
- 2013 Wetland**
- PEM
- PFO
- PSS
- PUB
- L1UB
- 2014 Wetland**
- PEM
- PFO
- PSS
- PUB
- 2015 Wetland**
- PEM
- PFO
- PSS
- PUB
- 2016 Wetland**
- PEM
- PFO
- PSS
- PUB
- 2017 Wetland**
- PEM
- PFO
- PSS
- PUB
- 2018 Wetland**
- PEM
- PFO
- PSS
- PUB

Appendix F
Exhibit F 2-32

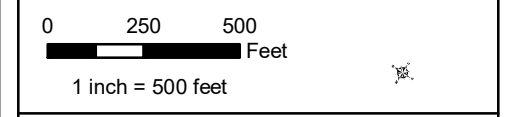
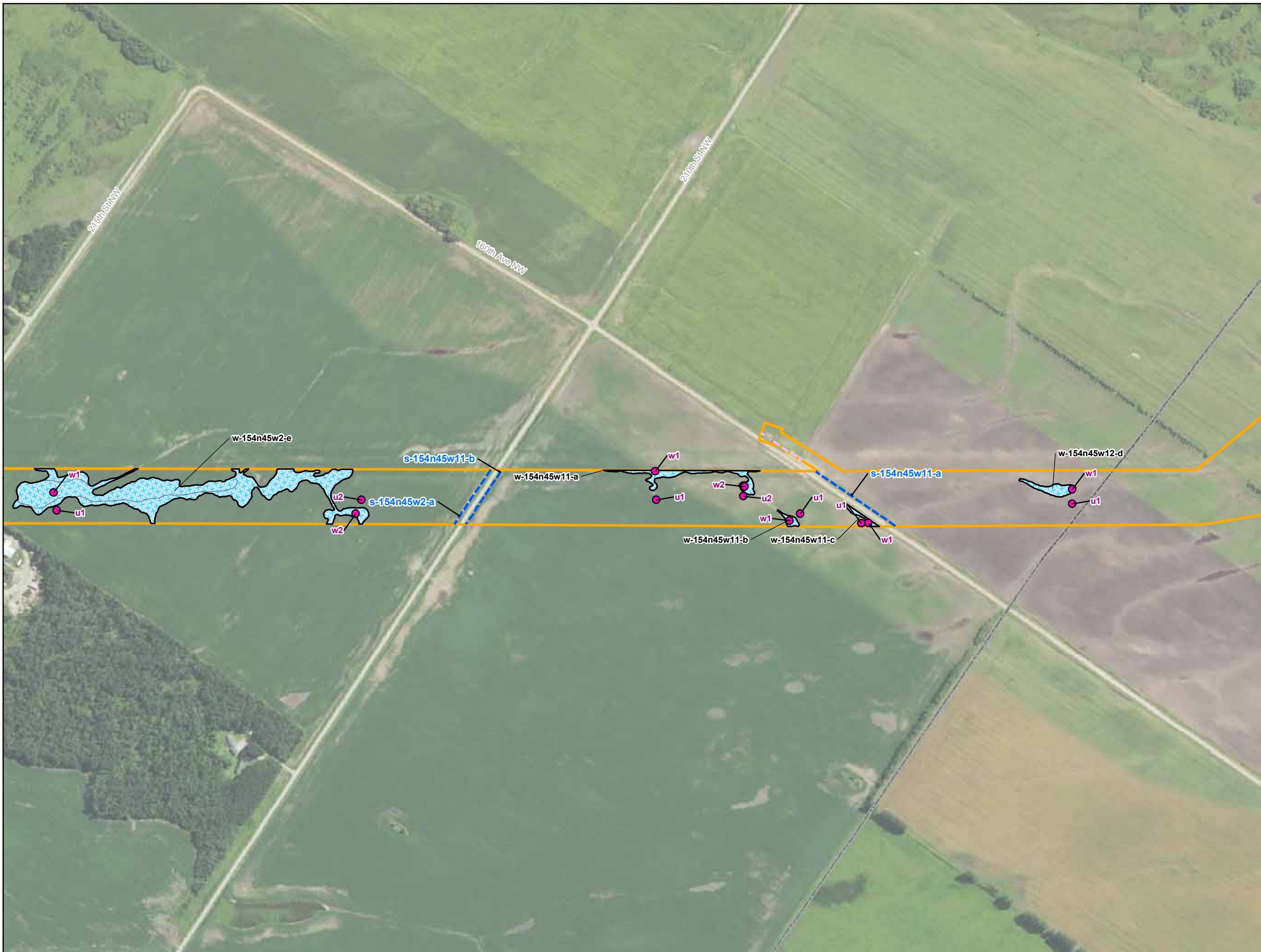
Enbridge

Field Collected Wetlands and Waterbodies

Marshall County, Minnesota

For Environmental Review Purposes Only September 2018

Source: Z:\Clients\IE_F\Enbridge\Line_3_Pull_ReplacementField_Data\Wetland_Waterbody\Reports\Wetland_Waterbody_20180631\Wetland_Waterbody_WB_Appendix_F.mxd



- Environmental Survey Corridor
- Access Road Survey Corridor
- Field Survey Not Complete
- Field Survey Not Required
- National Hydrography Dataset**
- Waterbody
- Intermittent Stream
- Perennial Stream
- Canal/Ditch
- NWI Wetland**
- PEM
- PFO
- PSS
- PUB
- L1U
- R2U; R4S; R5U; R3U
- Field Delineated Features**
- 2013 Sample Point
- 2014 Sample Point
- 2015 Sample Point
- 2016 Sample Point
- 2017 Sample Point
- 2018 Sample Point
- 2013 Field Delineated Waterbody
- 2014 Field Delineated Waterbody
- 2015 Field Delineated Waterbody
- 2016 Field Delineated Waterbody
- 2017 Field Delineated Waterbody
- 2018 Field Delineated Waterbody
- 2013 Wetland**
- PEM
- PFO
- PSS
- PUB
- L1UB
- 2014 Wetland**
- PEM
- PFO
- PSS
- PUB
- 2015 Wetland**
- PEM
- PFO
- PSS
- PUB
- 2016 Wetland**
- PEM
- PFO
- PSS
- PUB
- 2017 Wetland**
- PEM
- PFO
- PSS
- PUB
- 2018 Wetland**
- PEM
- PFO
- PSS
- PUB

**Appendix F
Exhibit F 2-33**

Enbridge

**Field Collected Wetlands and
Waterbodies**

Marshall County, Minnesota



Source: Z:\Clients\IE_F\Enbridge\Line_3_Pull_ReplacementField_Data\Wetland_Waterbody\Reports\Wetland_Waterbody_20180831\Wetland_Waterbody_WB_AppendixF_Wetland_WB.mxd